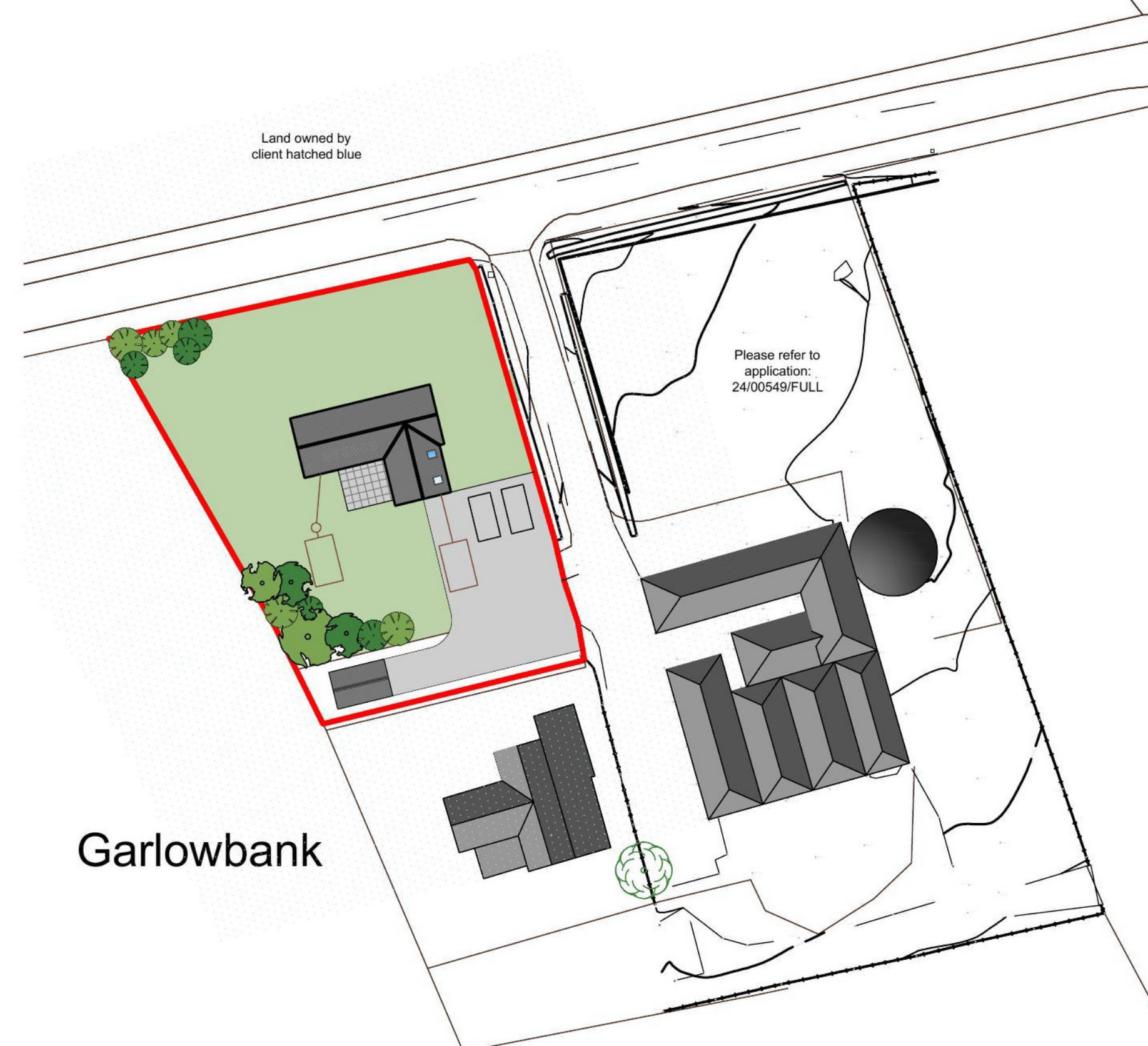


Contains Ordnance Survey [data](#)

© Crown Copyright and database rights AC000849494, 2025.



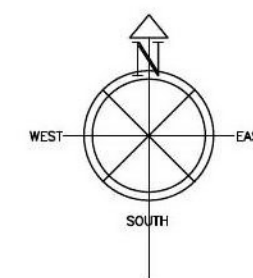
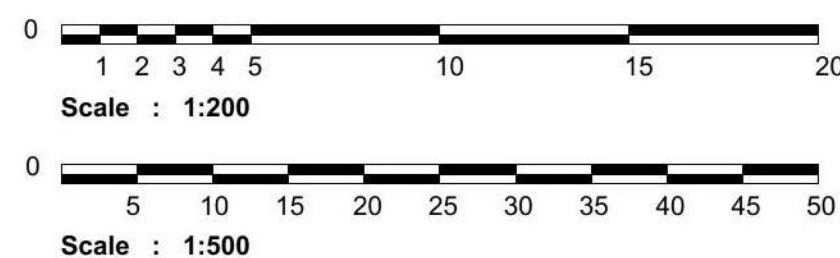
Site Plan - Scale 1:200



Location Plan - Scale 1:200

REVISIONS
A Revisions to siteplan Nov 2024 KM

• FOR CONSTRUCTION DO NOT SCALE THIS DRAWING
• ALL DIMENSIONS AND LEVELS TO BE CHECKED ON SITE
• DISCREPANCIES TO BE REPORTED TO @ARCHITECTS SCOTLAND LTD. BEFORE PROCEEDING
• IF IN ANY DOUBT ABOUT INFORMATION ON THIS DRAWING CONTACT @ARCHITECTS SCOTLAND LTD.
© THIS DRAWING IS COPYRIGHT OF @ARCHITECTS SCOTLAND LTD.



CLIENT		PROJECT
Kinnordy Farms Partnership Kinnordy Home Farm Kinnordy, Kirriemuir Angus DD8 5ER		Proposed New House and Change of Use of Land at Garlowbank Kirriemuir DD8 4LH
		DRAWING TITLE
		Proposed Site & Location Plans
SCALE	DATE	
1:200 & 1:500 @ A2	October 2024	
CAD FILE	DRAWN BY	
1470	Kirleigh Morton	

@architects

50 Castle Street
Forfar, Angus
DD8 3AB

1470 / PD / 01A

Tel: 01307 466480
Email: admin@chitects.org.uk

DWG NO.