

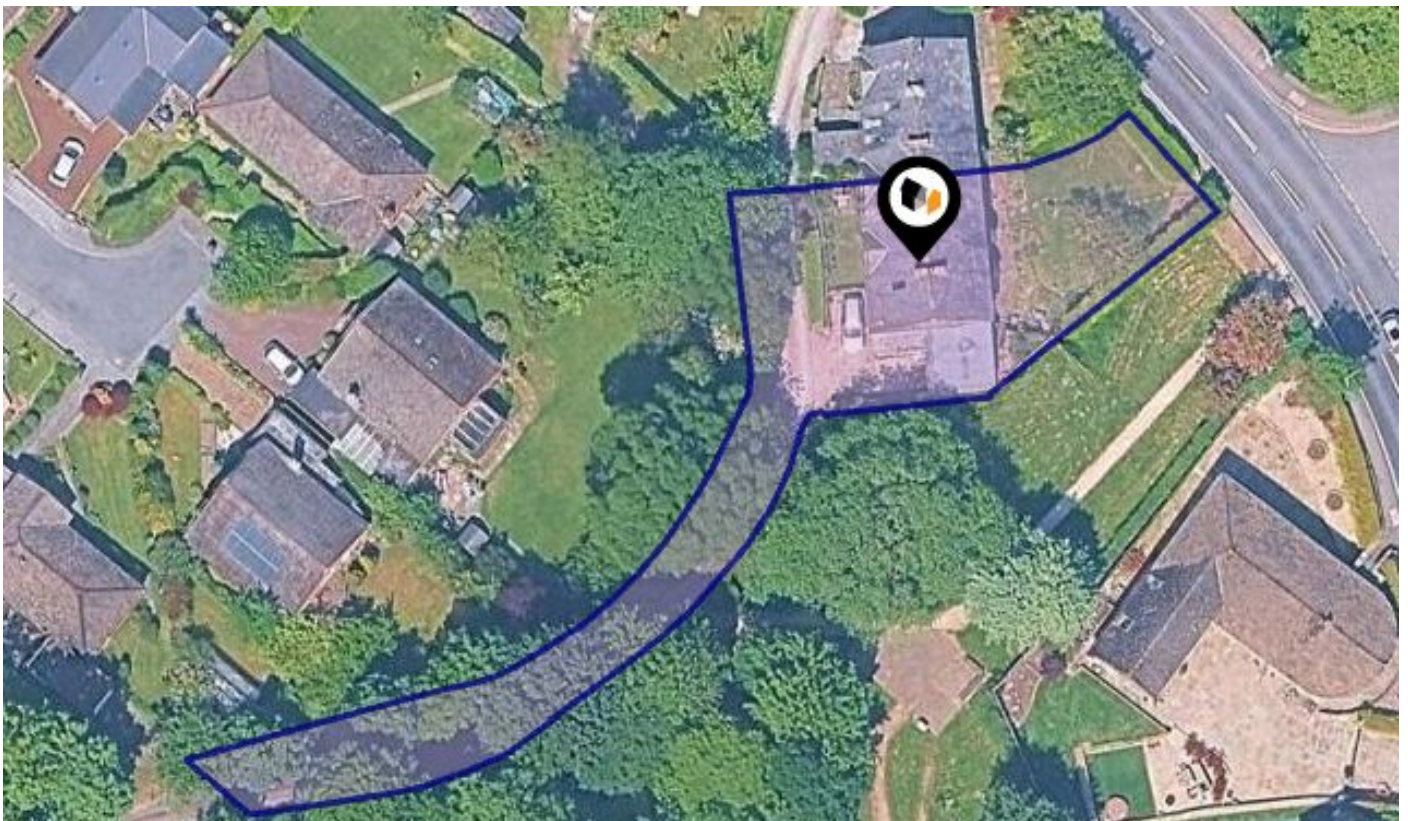


See More Online

KFB: Key Facts For Buyers

A Guide to This Property & the Local Area

Tuesday 10th February 2026



STRINES ROAD, MARPLE, STOCKPORT, SK6

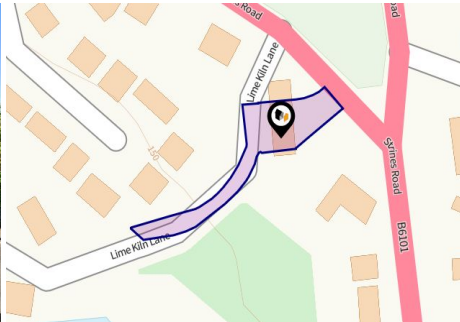
Lawler & Co | Marple

36 Stockport Road Marple Stockport SK6 6AB

0161 914 7620

marple@lawlerandcompany.co.uk

www.lawlerandcompany.co.uk/



Property

Type:	Semi-Detached
Bedrooms:	5
Floor Area:	2,249 ft ² / 209 m ²
Plot Area:	0.23 acres
Year Built :	Before 1900
Council Tax :	Band G
Annual Estimate:	£4,126
Title Number:	GM134734

Tenure: Freehold


Local Area

Local Authority:	Stockport
Conservation Area:	Peak Forest Canal
Flood Risk:	
● Rivers & Seas	Very low
● Surface Water	Very low

Estimated Broadband Speeds
(Standard - Superfast - Ultrafast)

17 mb/s	80 mb/s	1800 mb/s

Mobile Coverage:
(based on calls indoors)



Satellite/Fibre TV Availability:



Planning History This Address

LAWLER
& Co.

SALES AND LETTINGS

Planning records for: *Strines Road, Marple, Stockport, SK6*

Reference - DC/016712

Decision: Decided

Date: 26th August 2004

Description:

Conversion of property to two dwellings including two storey and single storey side extensions and external alterations.

Reference - DC/091105

Decision: Decided

Date: 09th February 2024

Description:

Installing Electric Charging Point

Reference - DC/076279

Decision: Decided

Date: 10th March 2020

Description:

Single storey side/rear extension, canopy, conservation roof light and garage conversion. Alterations to boundary wall

Reference - DC/044687

Decision: Decided

Date: 26th May 2010

Description:

Formation of new pedestrian access to South East to include demolition of part of wall, relocation of gate and provision of access path to front to provide garden division. Re-building of wall to existing access (Full Planning Application).

Planning History

This Address

LAWLER
& Co.

SALES AND LETTINGS

Planning records for: *Strines Road, Marple, Stockport, SK6*

Reference - DC/044799

Decision: Decided

Date: 27th May 2010

Description:

Formation of new pedestrian access to South East to include demolition of part of wall, relocation of gate and provision of access path to front to provide garden division. Re-building of wall to existing access (Listed Building Consent Application).

Reference - DC/017565

Decision: Decided

Date: 08th November 2004

Description:

Conversion of property to two dwellings including two storey and single storey side extensions and external alterations. (Resubmission)

Reference - DC/076843

Decision: Decided

Date: 26th May 2020

Description:

Discharge of Conditions 2,3 and 4 of DC/076279

Reference - DC/072619

Decision: Withdrawn

Date: 27th February 2019

Description:

Replace whole of gas central heating system with like-for-like replacement

Planning History This Address

LAWLER
& Co.

SALES AND LETTINGS

Planning records for: *Strines Road, Marple, Stockport, SK6*

Reference - DC/016713

Decision: Decided

Date: 26th August 2004

Description:

Extensions and alterations to subdivide single dwelling to form two dwellings.

Reference - DC/077678

Decision: Decided

Date: 05th August 2020

Description:

Replacement of 11 ground floor and first floor windows to front, side and rear elevations (Listed Building Consent Application)

Reference - DC/076278

Decision: Decided

Date: 10th March 2020

Description:

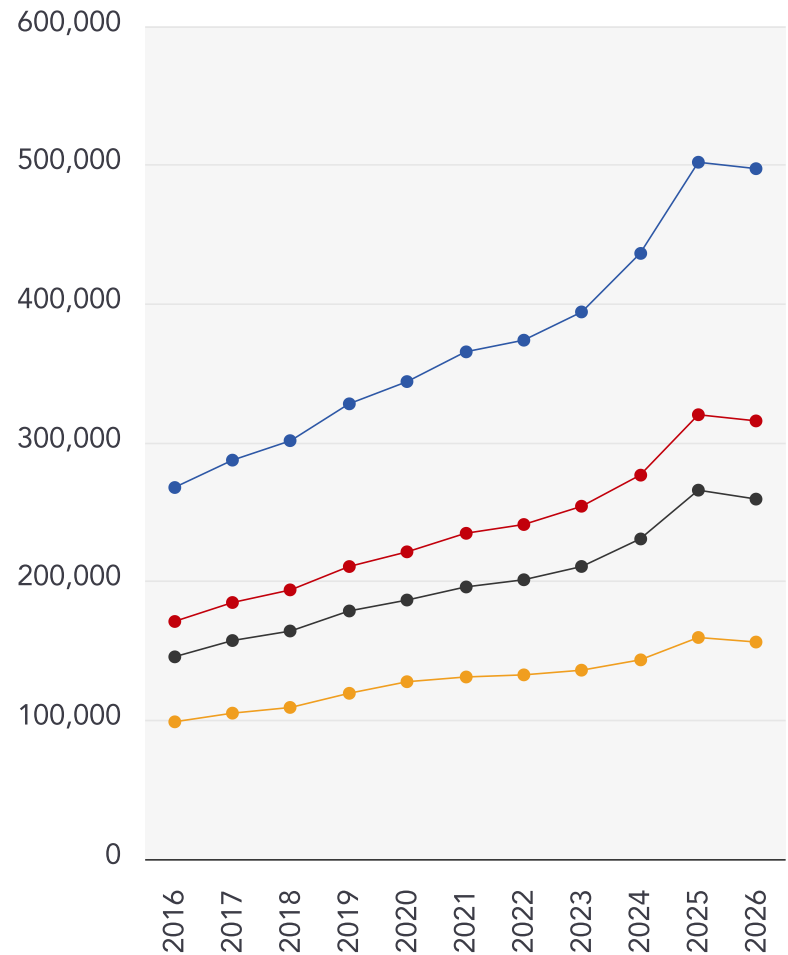
Single storey side/rear extension, canopy, conservation roof light and garage conversion. Alterations to boundary wall

Market

House Price Statistics



10 Year History of Average House Prices by Property Type in SK6



Detached

+85.82%

Semi-Detached

+84.43%

Terraced

+78.01%

Flat

+58.14%

This map displays nearby coal mine entrances and their classifications.



Mine Entry

- ✕ Adit
- ✕ Gutter Pit
- ✕ Shaft

The Coal Authority has records of over 175,000 mine entries within the UK captured in the National Coal Mining database, derived from sources including abandonment plans, geological and topographical plans.

Coal mining activity is recorded as far back as the 13th century, but prior to 1872 there was no requirement to deposit abandonment plans. It is therefore believed there may be many unrecorded mine entries of which the Authority has no information or knowledge. These entries do not, therefore, appear within the Authority's national dataset as shown on this map.

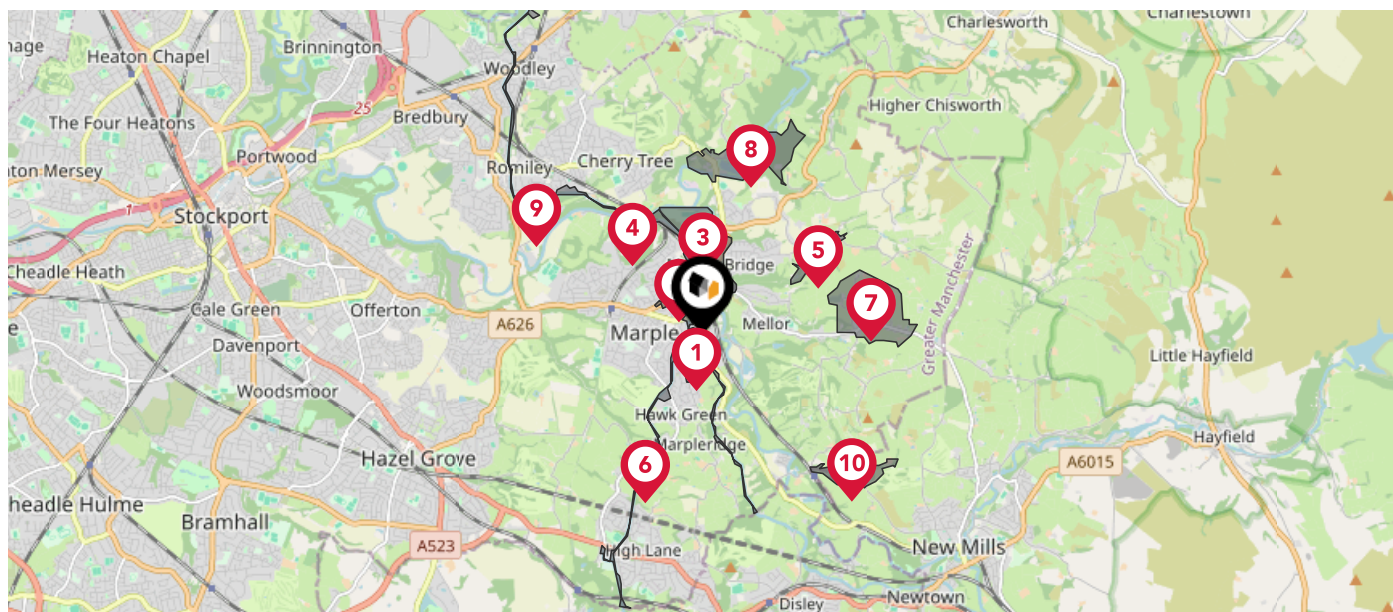
Maps

Conservation Areas

LAWLER
& Co.

SALES AND LETTINGS

This map displays nearby official conservation areas. Every local authority in England has at least one conservation area. Most are designated by the Council as the local planning authority, though Historic England and the Secretary of State also have the power to create them.



Nearby Conservation Areas

1

All Saints', Marple

2

Station Road and Winnington Road, Marple

3

Marple Bridge

4

Peak Forest Canal

5

Mill Brow

6

Macclesfield Canal

7

Mellor and Moorend

8

Compstall

9

Chadkirk

10

Brook Bottom

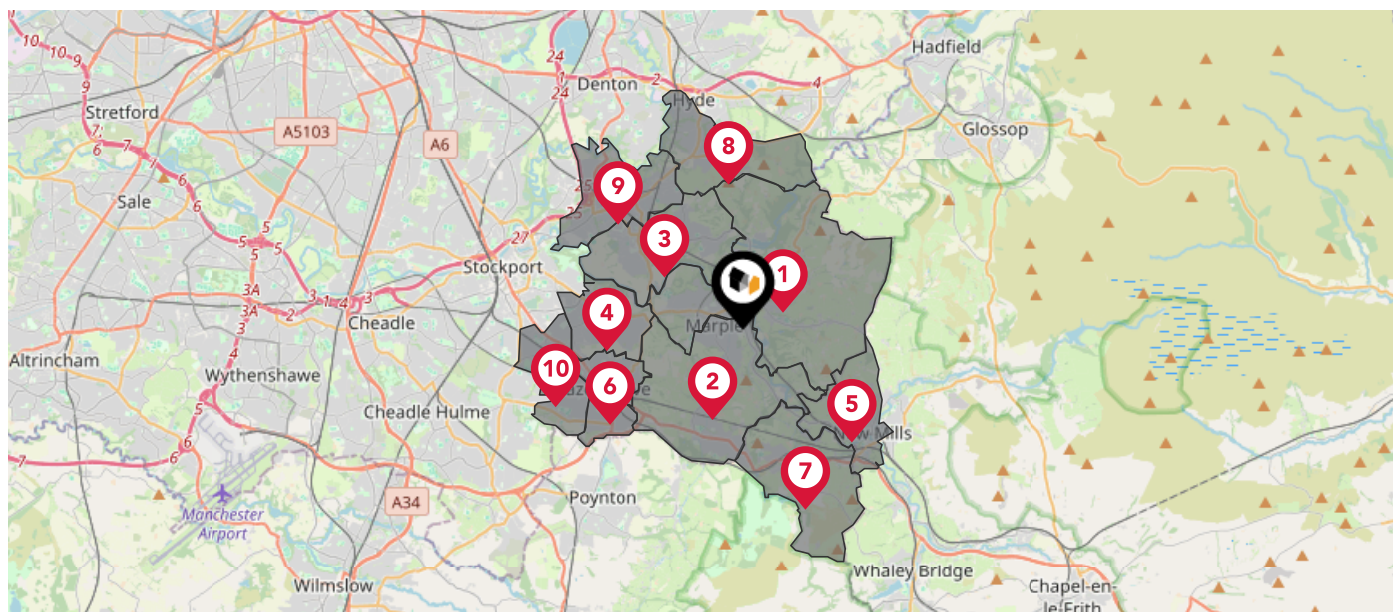
Maps

Council Wards

LAWLER
& Co.

SALES AND LETTINGS

The UK is divided into wards that are used for local elections to elect local government councillors. Sometimes these are known as 'electoral divisions'. Population counts can vary substantially between wards, but the national average is about 5,500



Nearby Council Wards

1

Marple North Ward

2

Marple South and High Lane Ward

3

Bredbury Green and Romiley Ward

4

Offerton Ward

5

New Mills West Ward

6

Hazel Grove Ward

7

Disley Ward

8

Hyde Werneth Ward

9

Bredbury and Woodley Ward

10

Stepping Hill Ward

This map displays the noise levels from nearby network rail and HS1 railway routes that affect this property...








Rail Noise Data

This data indicates the level of noise according to the strategic noise mapping of rail sources within areas with a population of at least 100,000 people (agglomerations) and along Network Rail and HS1 traffic routes.

The data indicates the annual average noise levels for the 16-hour period between 0700 - 2300.

Noise levels are modelled on a 10m grid at a receptor height of 4m above ground, polygons are then produced by merging neighbouring cells within the following noise classes:

5		75.0+ dB	
4		70.0-74.9 dB	
3		65.0-69.9 dB	
2		60.0-64.9 dB	
1		55.0-59.9 dB	

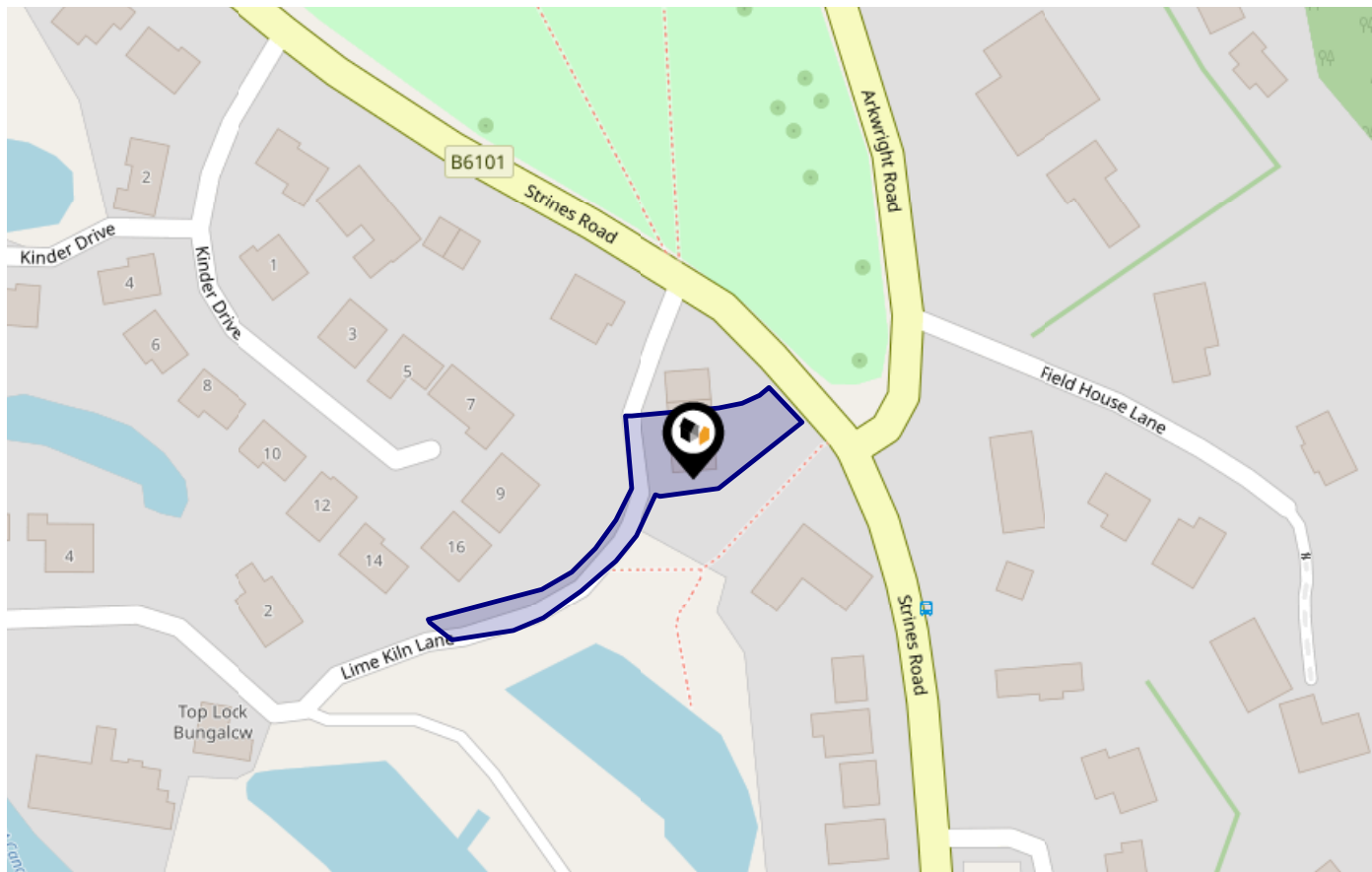
Flood Risk

Rivers & Seas - Flood Risk

LAWLER
& Co.

SALES AND LETTINGS

This map shows the chance of flooding from rivers and / or the sea, taking into account flood defences and their condition.




Risk Rating: Very low

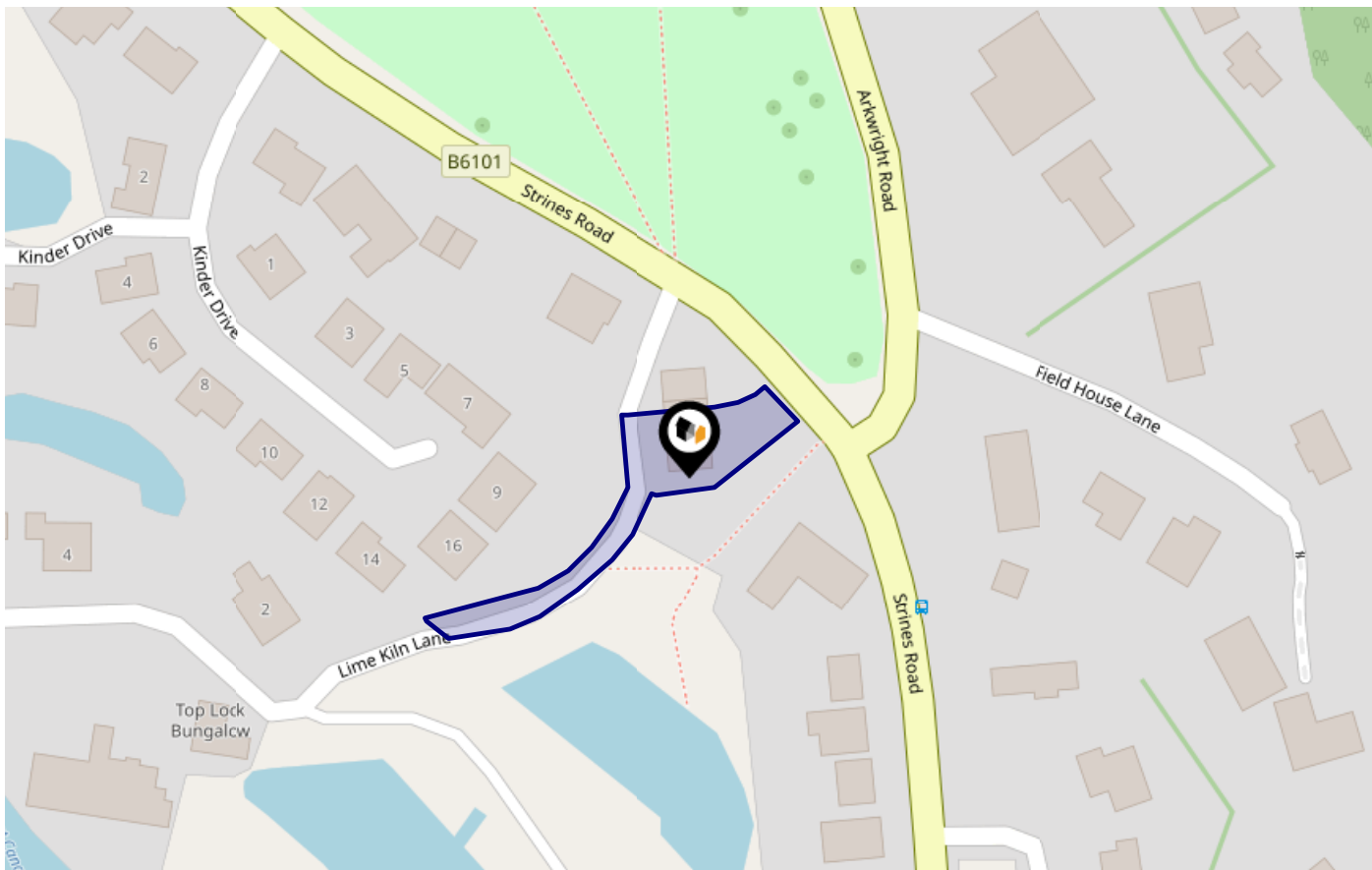
The map does not contain sufficient information for it to be used to determine flood risk to individual properties, but it does give you an indication of whether your area may be affected by surface water flooding at this risk level.

- High Risk** - an area which has a chance of flooding of greater than 1 in 30 (3.3%) in any one year.
- Medium Risk** - an area which has a chance of flooding of greater than 1 in 100 (1.0%) in any one year.
- Low Risk** - an area which has a chance of flooding of greater than 1 in 1000 (0.1%) in any one year.
- Very Low Risk** - an area in which the risk is below 1 in 1000 (0.1%) in any one year.

Chance of flooding to the following depths at this property:



This map shows the future chance of flooding from rivers and / or the sea **between 2036 and 2069**, taking into account flood defences and their condition. The government climate change models cannot predict exactly when the chance of flooding will go up. It could happen at any time during the time period.




Risk Rating: Very low

The map does not contain sufficient information for it to be used to determine flood risk to individual properties, but it does give you an indication of whether your area may be affected by surface water flooding at this risk level.

- High Risk** - an area which has a chance of flooding of greater than 1 in 30 (3.3%) in any one year.
- Medium Risk** - an area which has a chance of flooding of greater than 1 in 100 (1.0%) in any one year.
- Low Risk** - an area which has a chance of flooding of greater than 1 in 1000 (0.1%) in any one year.
- Very Low Risk** - an area in which the risk is below 1 in 1000 (0.1%) in any one year.

Chance of flooding to the following depths at this property:



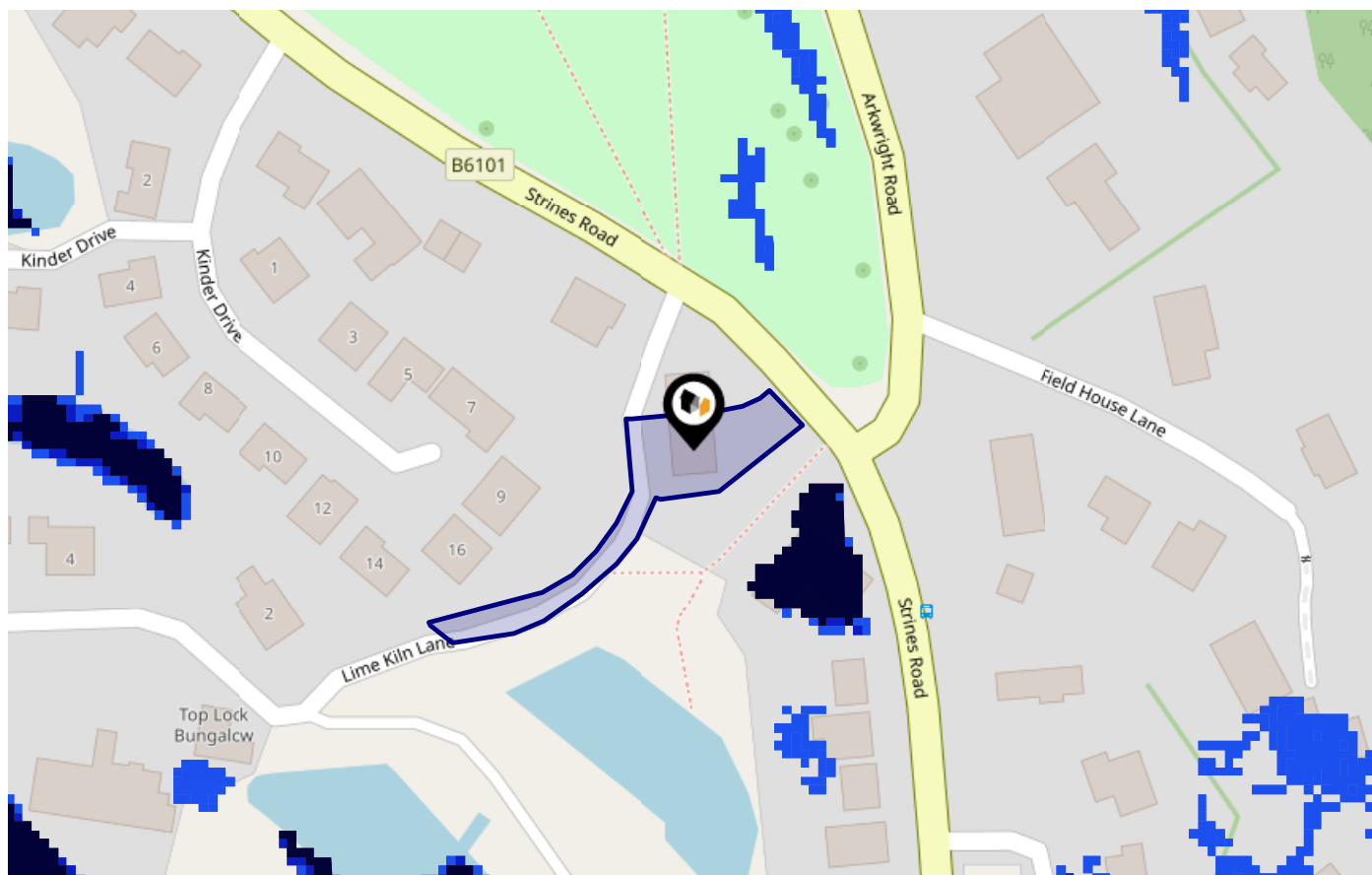
Flood Risk

Surface Water - Flood Risk

LAWLER
& Co.

SALES AND LETTINGS

This map shows the chance of flooding where rainwater has nowhere to drain. This kind of flooding can occur far from rivers or seas.




Risk Rating: Very low

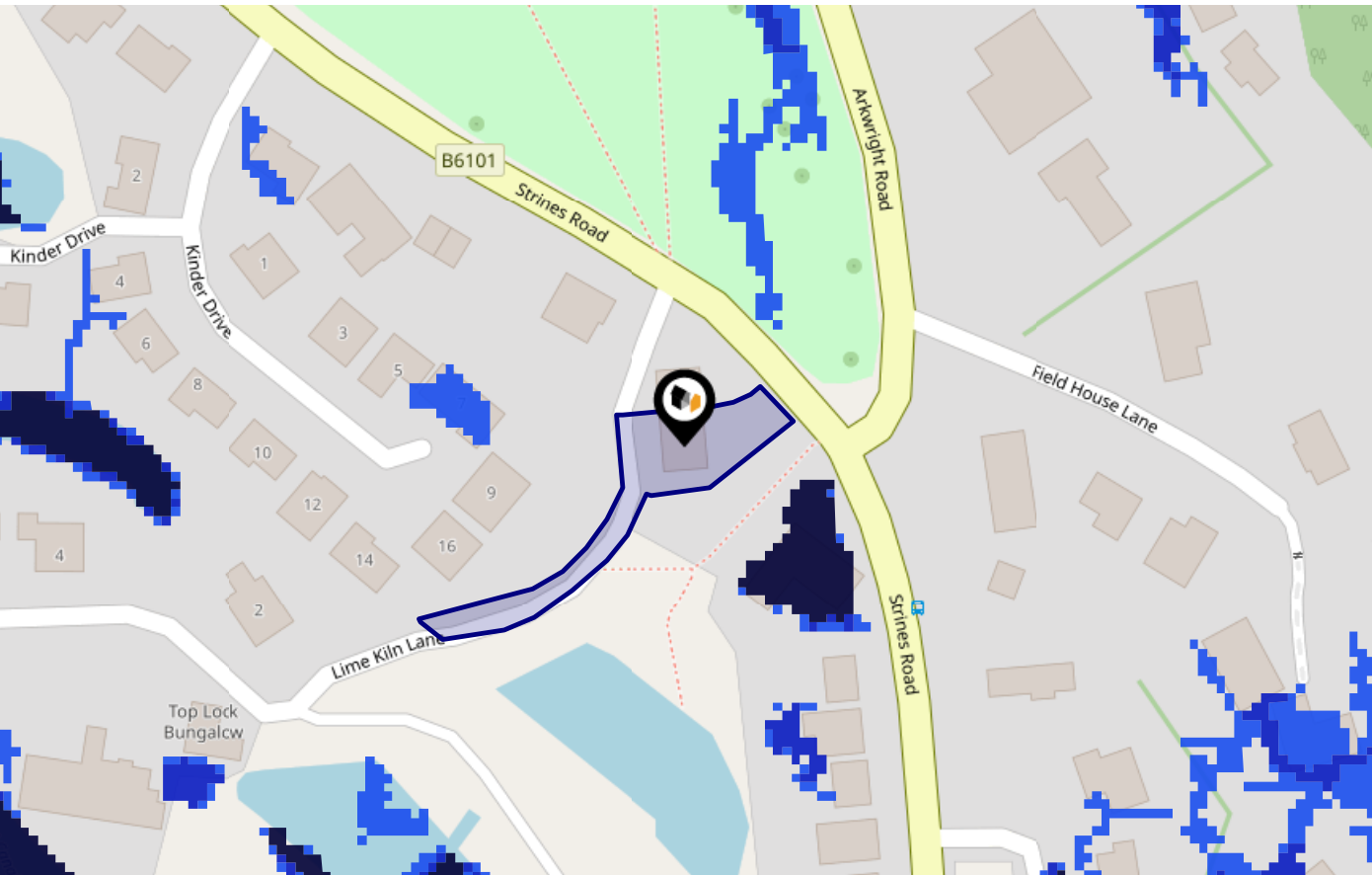
The map does not contain sufficient information for it to be used to determine flood risk to individual properties, but it does give you an indication of whether your area may be affected by surface water flooding at this risk level.

- High Risk** - an area which has a chance of flooding of greater than 1 in 30 (3.3%) in any one year.
- Medium Risk** - an area which has a chance of flooding of greater than 1 in 100 (1.0%) in any one year.
- Low Risk** - an area which has a chance of flooding of greater than 1 in 1000 (0.1%) in any one year.
- Very Low Risk** - an area in which the risk is below 1 in 1000 (0.1%) in any one year.

Chance of flooding to the following depths at this property:



This map shows the future chance of flooding **between 2040 and 2060** where rainwater has nowhere to drain. This kind of flooding can occur far from rivers or seas. The government climate change models cannot predict exactly when the chance of flooding will go up. It could happen at any time during the time period.




Risk Rating: Very low

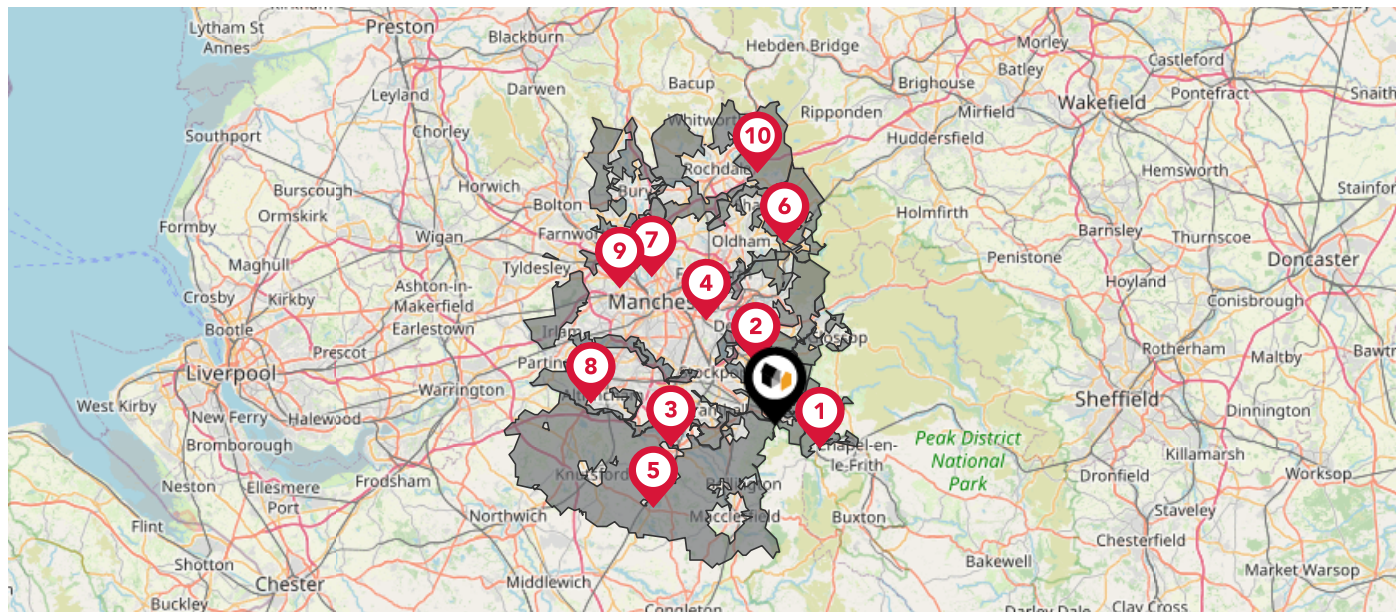
The map does not contain sufficient information for it to be used to determine flood risk to individual properties, but it does give you an indication of whether your area may be affected by surface water flooding at this risk level.

- High Risk** - an area which has a chance of flooding of greater than 1 in 30 (3.3%) in any one year.
- Medium Risk** - an area which has a chance of flooding of greater than 1 in 100 (1.0%) in any one year.
- Low Risk** - an area which has a chance of flooding of greater than 1 in 1000 (0.1%) in any one year.
- Very Low Risk** - an area in which the risk is below 1 in 1000 (0.1%) in any one year.

Chance of flooding to the following depths at this property:



This map displays nearby areas that have been designated as Green Belt...



Nearby Green Belt Land

1

Merseyside and Greater Manchester Green Belt - High Peak

2

Merseyside and Greater Manchester Green Belt - Tameside

3

Merseyside and Greater Manchester Green Belt - Stockport

4

Merseyside and Greater Manchester Green Belt - Manchester

5

Merseyside and Greater Manchester Green Belt - Cheshire East

6

Merseyside and Greater Manchester Green Belt - Oldham

7

Merseyside and Greater Manchester Green Belt - Bury

8

Merseyside and Greater Manchester Green Belt - Trafford

9

Merseyside and Greater Manchester Green Belt - Salford

10

Merseyside and Greater Manchester Green Belt - Rochdale

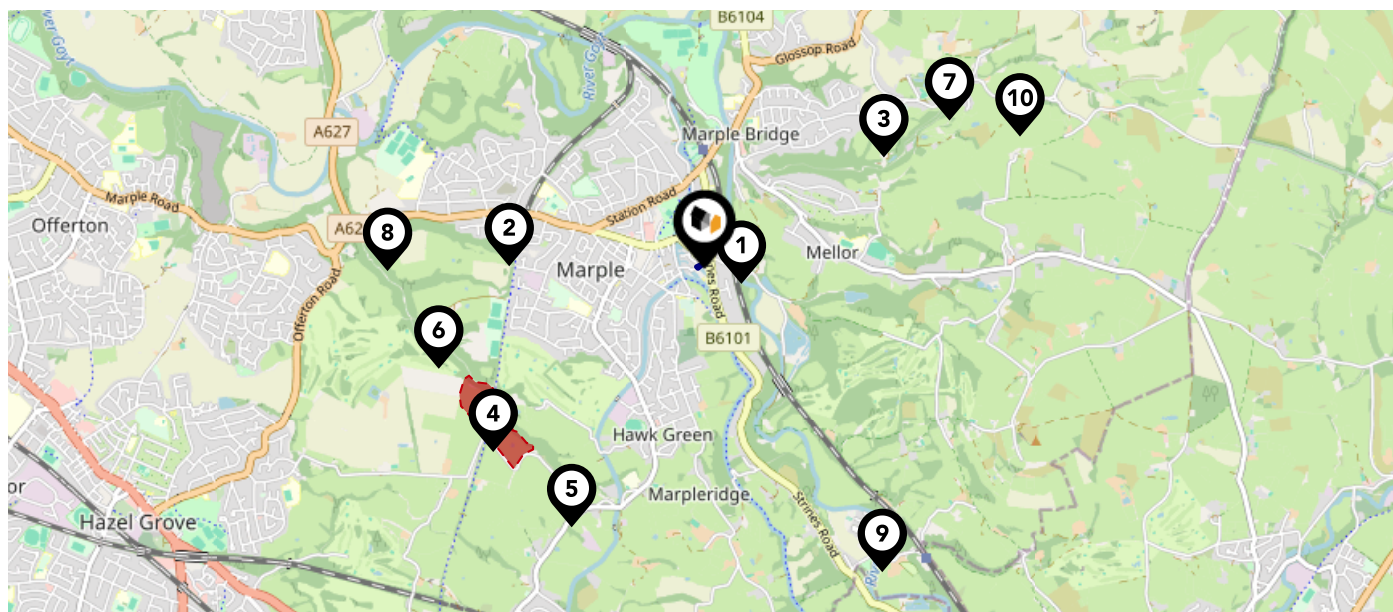
Maps

Landfill Sites

LAWLER
& Co.

SALES AND LETTINGS

This map displays the location of known landfill sites. Historic sites are where there is no environmental permit in force. Active sites are currently authorised by the Environment Agency under Environmental Permitting Regulations.



Nearby Landfill Sites

1	Lakes Road Landfill-Greater Manchester	Historic Landfill
2	Rose Hill-Marple, Greater Manchester	Historic Landfill
3	Raikes Gate-Hollins Lane, Marple Bridge, Stockport	Historic Landfill
4	EA/EPR/WP3392CP/V006	Active Landfill
5	Doodfield Mill-Marple, Greater Manchester	Historic Landfill
6	Wood Farm-Marple	Historic Landfill
7	Mill Brow Farm-Marple, Greater Manchester	Historic Landfill
8	Higher Dan Bank Farm-Marple, Stockport	Historic Landfill
9	Strines Print Works-Station Road, New Mills, High Peak, Derbyshire	Historic Landfill
10	Mill Brow East-Greater Manchester	Historic Landfill

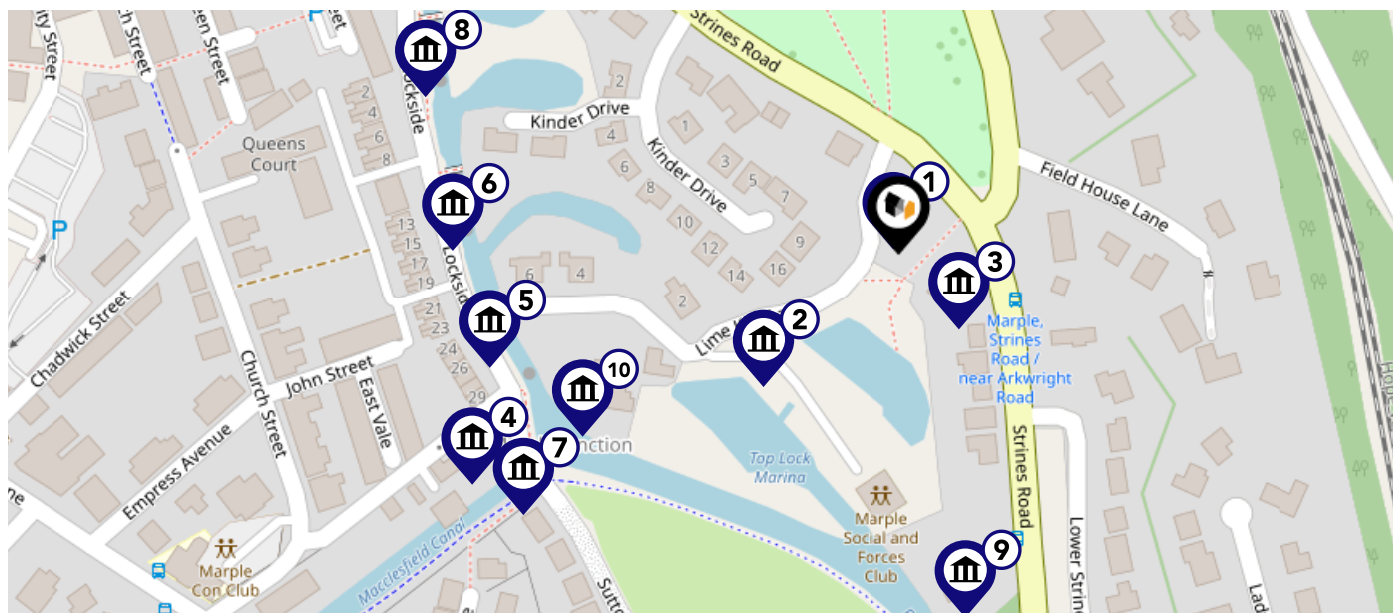
Maps

Listed Buildings

LAWLER
& Co.

SALES AND LETTINGS

This map displays nearby listed buildings and protected structures, as well as their listed tier and distance from the target property...

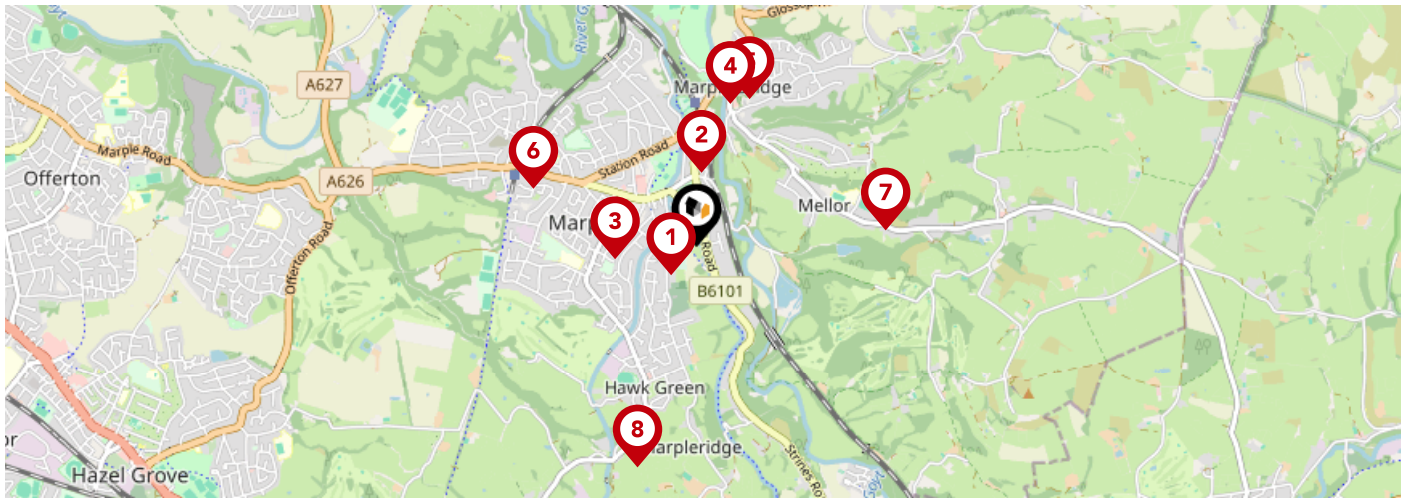


Listed Buildings in the local district		Grade	Distance
	1259993 - Lime Kiln Farm	Grade II	0.0 miles
	1242485 - Walling At Old Lime Kiln, Behind Number 32	Grade II	0.0 miles
	1242481 - 32, Strines Road	Grade II	0.0 miles
	1242090 - Toll House Opposite Top Lock	Grade II	0.1 miles
	1242450 - Marple Locks Number 16 And Adjoining Footbridge On Peak Forest Canal	Grade II	0.1 miles
	1260016 - Marple Locks Number 15 And Adjoining Footbridge On Peak Forest Canal	Grade II	0.1 miles
	1260190 - Bridge Number 1 (junction Bridge) Macclesfield Canal	Grade II	0.1 miles
	1260015 - Marple Locks Number 14 And Adjoining Footbridge On Peak Forest Canal	Grade II	0.1 miles
	1259994 - Bleak House	Grade II	0.1 miles
	1260188 - 5 And 7, Lime Kiln Lane	Grade II	0.1 miles

Area Schools

LAWLER
& Co.

SALES AND LETTINGS

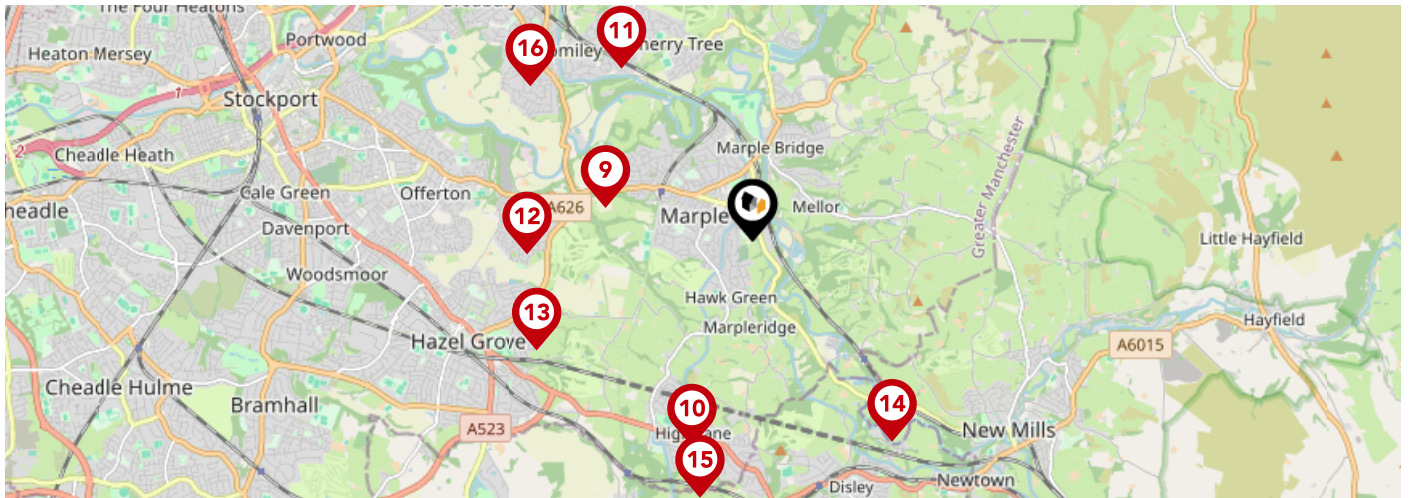










		Nursery	Primary	Secondary	College	Private
1	All Saints Church of England Primary School Marple Ofsted Rating: Good Pupils: 212 Distance:0.18	<input type="checkbox"/>	<input checked="" type="checkbox"/>	<input type="checkbox"/>	<input type="checkbox"/>	<input type="checkbox"/>
2	Brabyns Preparatory School Ofsted Rating: Not Rated Pupils: 92 Distance:0.33	<input type="checkbox"/>	<input checked="" type="checkbox"/>	<input type="checkbox"/>	<input type="checkbox"/>	<input type="checkbox"/>
3	Acorns School Ofsted Rating: Good Pupils: 34 Distance:0.36	<input type="checkbox"/>	<input type="checkbox"/>	<input checked="" type="checkbox"/>	<input type="checkbox"/>	<input type="checkbox"/>
4	Ludworth Primary School Ofsted Rating: Good Pupils: 363 Distance:0.65	<input type="checkbox"/>	<input checked="" type="checkbox"/>	<input type="checkbox"/>	<input type="checkbox"/>	<input type="checkbox"/>
5	St Mary's Catholic Voluntary Academy Ofsted Rating: Good Pupils: 224 Distance:0.69	<input type="checkbox"/>	<input checked="" type="checkbox"/>	<input type="checkbox"/>	<input type="checkbox"/>	<input type="checkbox"/>
6	Rose Hill Primary School Ofsted Rating: Good Pupils: 530 Distance:0.76	<input type="checkbox"/>	<input checked="" type="checkbox"/>	<input type="checkbox"/>	<input type="checkbox"/>	<input type="checkbox"/>
7	Mellor Primary School Ofsted Rating: Good Pupils: 230 Distance:0.84	<input type="checkbox"/>	<input checked="" type="checkbox"/>	<input type="checkbox"/>	<input type="checkbox"/>	<input type="checkbox"/>
8	Windlehurst School Ofsted Rating: Good Pupils: 51 Distance:1.01	<input type="checkbox"/>	<input type="checkbox"/>	<input checked="" type="checkbox"/>	<input type="checkbox"/>	<input type="checkbox"/>

Area Schools

LAWLER
& Co.

SALES AND LETTINGS



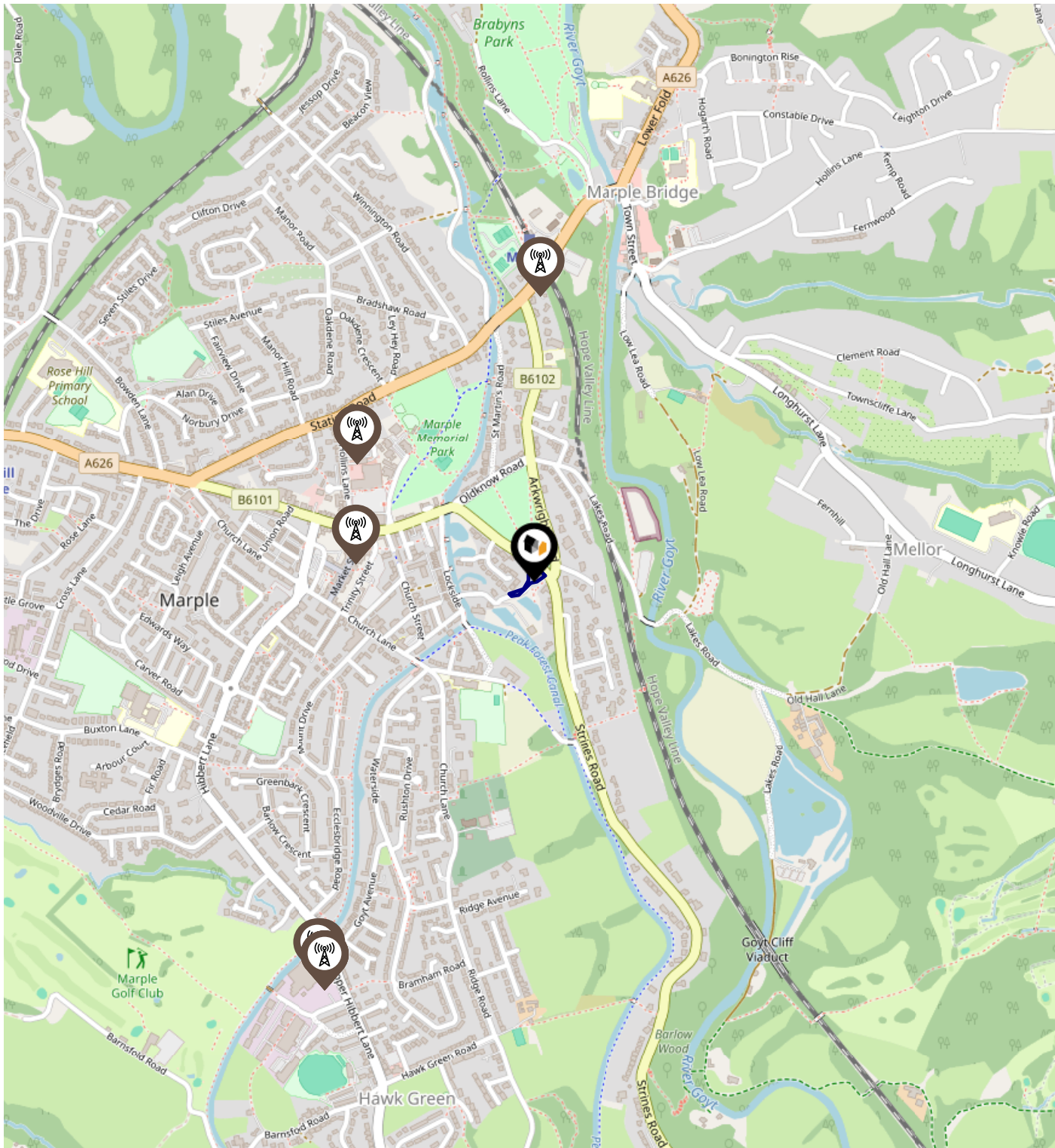
		Nursery	Primary	Secondary	College	Private
	Marple Hall School Ofsted Rating: Good Pupils: 1557 Distance:1.33	<input type="checkbox"/>	<input type="checkbox"/>	<input checked="" type="checkbox"/>	<input type="checkbox"/>	<input type="checkbox"/>
	High Lane Primary School Ofsted Rating: Good Pupils: 166 Distance:1.89	<input type="checkbox"/>	<input checked="" type="checkbox"/>	<input type="checkbox"/>	<input type="checkbox"/>	<input type="checkbox"/>
	Romiley Primary School Ofsted Rating: Good Pupils: 450 Distance:1.92	<input type="checkbox"/>	<input checked="" type="checkbox"/>	<input type="checkbox"/>	<input type="checkbox"/>	<input type="checkbox"/>
	Warren Wood Primary School Ofsted Rating: Good Pupils: 428 Distance:1.99	<input type="checkbox"/>	<input checked="" type="checkbox"/>	<input type="checkbox"/>	<input type="checkbox"/>	<input type="checkbox"/>
	Torkington Primary School Ofsted Rating: Good Pupils: 225 Distance:2.13	<input type="checkbox"/>	<input checked="" type="checkbox"/>	<input type="checkbox"/>	<input type="checkbox"/>	<input type="checkbox"/>
	Hague Bar Primary School Ofsted Rating: Good Pupils: 58 Distance:2.16	<input type="checkbox"/>	<input checked="" type="checkbox"/>	<input type="checkbox"/>	<input type="checkbox"/>	<input type="checkbox"/>
	Brookside Primary School Ofsted Rating: Requires improvement Pupils: 159 Distance:2.31	<input type="checkbox"/>	<input checked="" type="checkbox"/>	<input type="checkbox"/>	<input type="checkbox"/>	<input type="checkbox"/>
	Harrytown Catholic High School Ofsted Rating: Good Pupils: 795 Distance:2.39	<input type="checkbox"/>	<input type="checkbox"/>	<input checked="" type="checkbox"/>	<input type="checkbox"/>	<input type="checkbox"/>

Local Area



Masts & Pylons

LAWLER & Co.

SALES AND LETTINGS

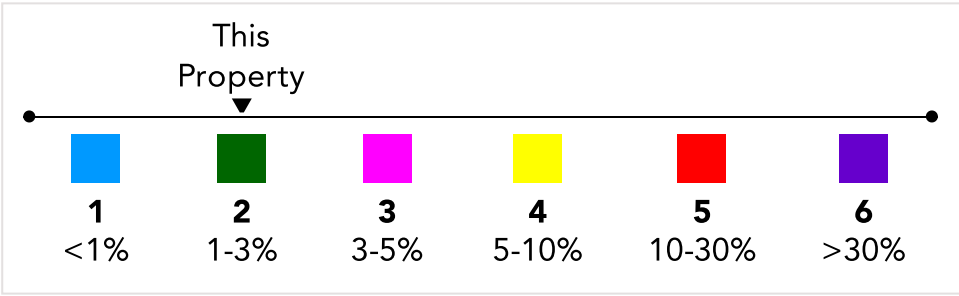
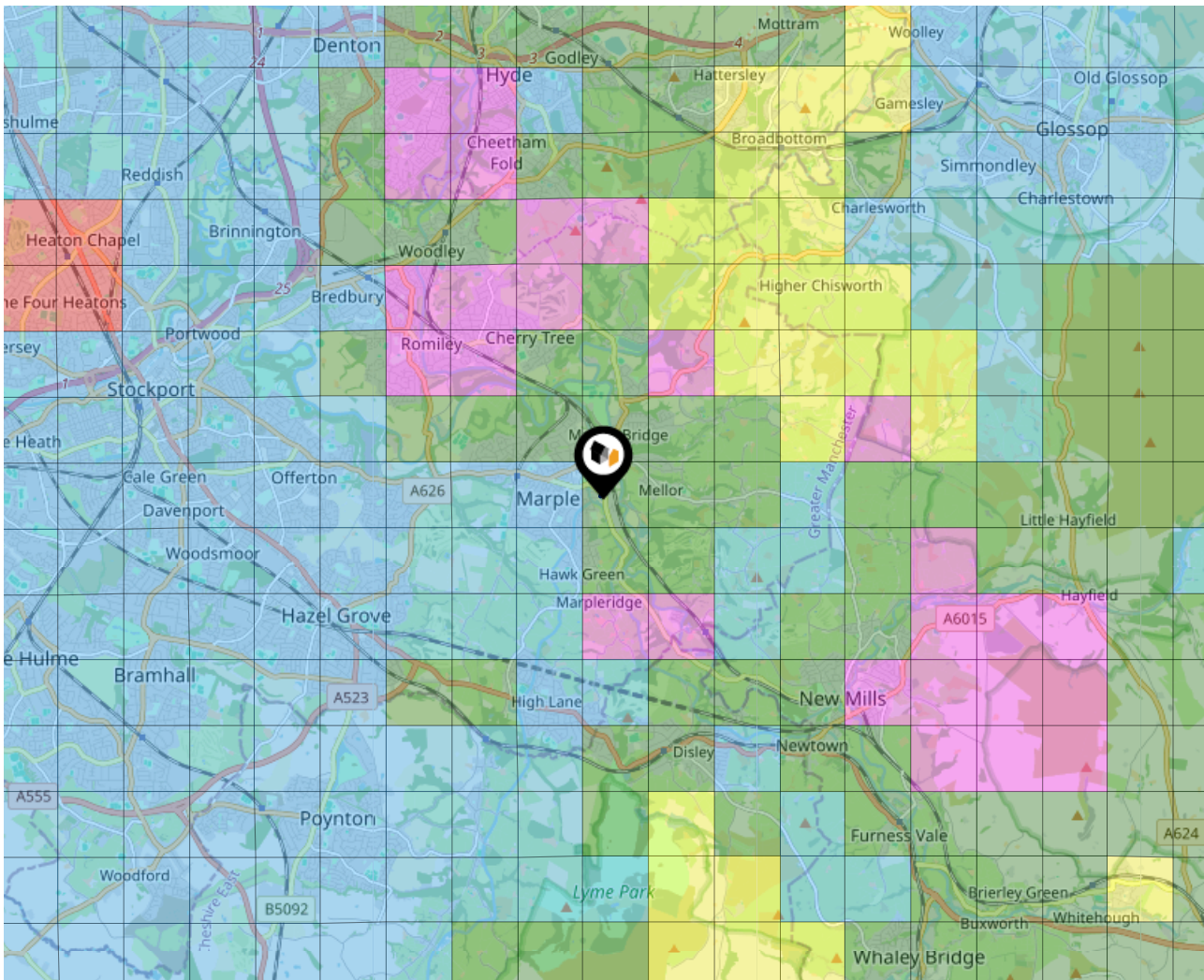


Key:

-  Power Pylons
-  Communication Masts

What is Radon?

Radon is a natural radioactive gas, which enters buildings from the ground. Exposure to high concentrations increases the risk of lung cancer. The UK Health Security Agency (UKHSA) recommends that radon levels should be reduced in homes where the annual average is at or above 200 becquerels per cubic metre (200 Bq/m³).



Local Area Road Noise

LAWLER
& Co.

SALES AND LETTINGS



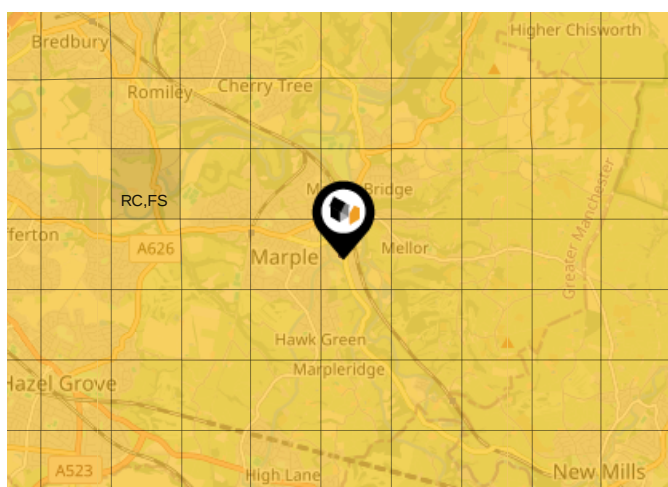
This data indicates the level of noise according to the strategic noise mapping of road sources within areas with a population of at least 100,000 people (agglomerations) and along major traffic routes. This indicates a 24 hour annual average noise level with separate weightings for the evening and night periods.

Noise levels are modelled on a 10m grid at a receptor height of 4m above ground, polygons are then produced by merging neighbouring cells within the following noise classes:

- 75.0+ dB
- 70.0-74.9 dB
- 65.0-69.9 dB
- 60.0-64.9 dB
- 55.0-59.9 dB

Ground Composition for this Address (Surrounding square kilometer zone around property)

Carbon Content:	VARIABLE(LOW)	Soil Texture:	LOAM TO CLAYEY LOAM
Parent Material Grain:	MIXED (ARGILLIC- RUDACEOUS)	Soil Depth:	DEEP
Soil Group:	MEDIUM TO LIGHT(SILTY) TO HEAVY		



Primary Classifications (Most Common Clay Types)

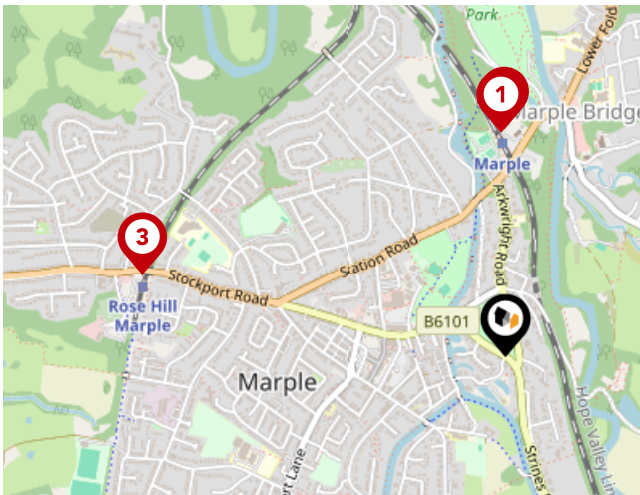
C/M	Claystone / Mudstone
FPC,S	Floodplain Clay, Sand / Gravel
FC,S	Fluvial Clays & Silts
FC,S,G	Fluvial Clays, Silts, Sands & Gravel
PM/EC	Prequaternary Marine / Estuarine Clay / Silt
QM/EC	Quaternary Marine / Estuarine Clay / Silt
RC	Residual Clay
RC/LL	Residual Clay & Loamy Loess
RC,S	River Clay & Silt
RC,FS	Riverine Clay & Floodplain Sands and Gravel
RC,FL	Riverine Clay & Fluvial Sands and Gravel
TC	Terrace Clay
TC/LL	Terrace Clay & Loamy Loess

Area

Transport (National)

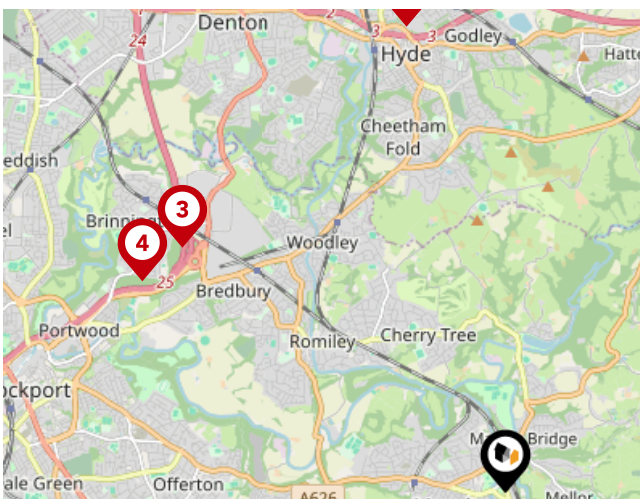
LAWLER
& Co.

SALES AND LETTINGS



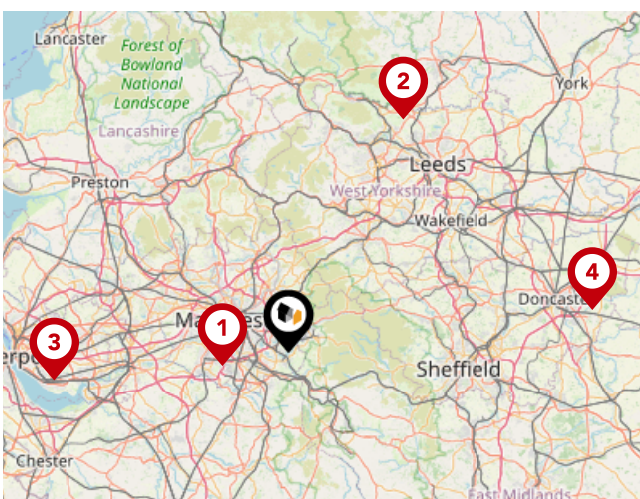
National Rail Stations

Pin	Name	Distance
1	Marple Rail Station	0.5 miles
2	Marple Rail Station	0.5 miles
3	Rose Hill Marple Rail Station	0.83 miles



Trunk Roads/Motorways

Pin	Name	Distance
1	M67 J3	4.21 miles
2	M67 J2	4.67 miles
3	M60 J25	3.59 miles
4	M60 J26	3.72 miles
5	M67 J1	5.07 miles



Airports/Helipads

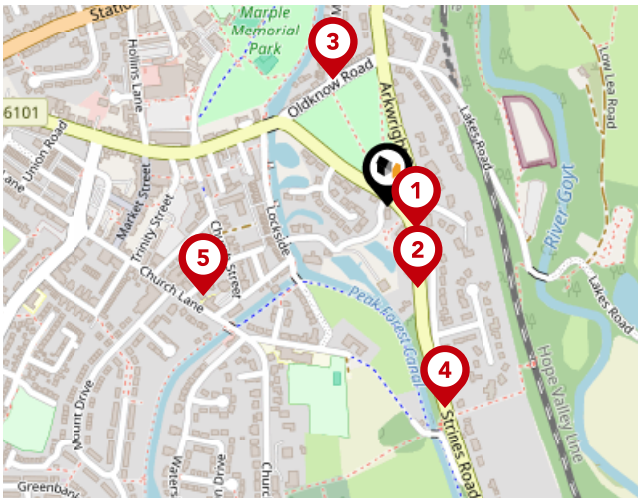
Pin	Name	Distance
1	Manchester Airport	9.35 miles
2	Leeds Bradford Airport	36.69 miles
3	Speke	33.17 miles
4	Finningley	43.53 miles

Area

Transport (Local)

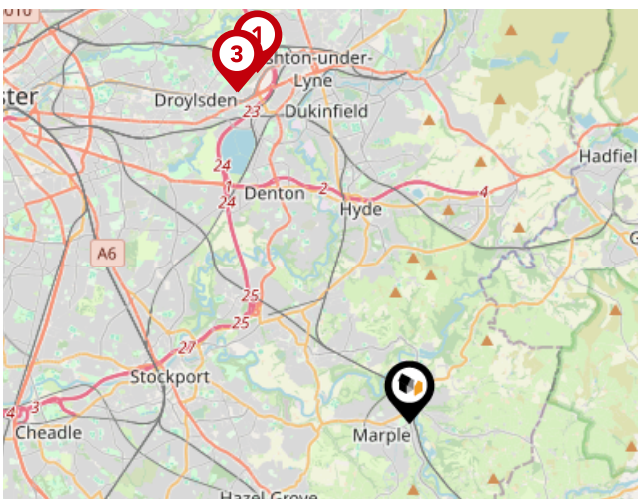
LAWLER
& Co.

SALES AND LETTINGS



Bus Stops/Stations

Pin	Name	Distance
1	Arkwright Road	0.04 miles
2	Bleak House	0.1 miles
3	St Martins Road	0.15 miles
4	Rose Tor	0.23 miles
5	Conservative Club	0.23 miles



Local Connections

Pin	Name	Distance
1	Ashton Moss (Manchester Metrolink)	6.77 miles
2	Audenshaw (Manchester Metrolink)	6.6 miles
3	Audenshaw (Manchester Metrolink)	6.62 miles

LAWLER
& Co.

SALES AND LETTINGS

Lawler & Co | Marple

Lawler & Co. are a bespoke independent estate agency established in 2014 with prominent branches located in Marple, Hazel Grove, Hyde & Poynton.

Lawler & Co provide a fresh approach to buying and selling property with modern, proactive marketing techniques including 360 degree virtual tours as standard, great social media coverage, traditional relationship building with clients to ensure we know what each one is looking for plus accompanied viewings with our experienced sales team. Combined with a strong emphasis on customer service as verified by our customer reviews.

We provide a fresh approach to buying and selling property in Marple, Hazel Grove, Hyde, Poynton and the surrounding areas including Marple Bridge, Mellor, Strines, Disley, High Lane, Compstall, Romiley, Hazel Grove, Offerton, Tameside, Denton, Adlington and Mile End.

If you are

Testimonial 1



We have gone through the process of buying our first home with Lawler & Co, and they have been excellent. Chloe has pushed to ensure we are in before Christmas, and has been excellent on keeping us updated on the whole chain.

Thank you for your support during this process!

Testimonial 2



We have just used the Marple branch to sell our home and the service from start to finish has been 10/10. The whole team couldn't do enough for us, and took away that extra stress of moving home. We have used other local agents before and the service was no where near as good as Lawler and co.

Thank you so much!

Testimonial 3



Initially dealt with the viewing of my new house through the Hyde Office, I dealt with both Imogen and Stacey who were very friendly and professional. During the sales process I dealt with Chloe in the Marple office who was great, she kept me up to date at all times, chased when necessary and was on hand to answer all queries. Thanks Chloe and the rest of the team, we have now moved in and our both really happy in our new home

Testimonial 4



Lawler and co were amazing from the minute we walked into the Marple office, from fitting in a viewing last minute and giving us advice throughout the process they made the purchase of our first house as stress free as possible.



/LawlerandCo/



/lawlerandco



/lawlercosalesandlettings/

Data Quality

We are committed to comprehensive property data being made available upfront to make the home buying and selling process quicker, easier and cheaper. This is why we have partnered with Sprift, the UK's leading supplier of property-specific data.



Contains public sector information licensed under the Open Government License v3.0

The information contained within this report is for general information purposes only.

Sprift Technologies Ltd aggregate this data from a wide variety of sources and while we endeavour to keep the information up to date and correct, we make no representations or warranties of any kind, express or implied, about the completeness, accuracy, reliability, of the information or related graphics contained within this report for any purpose.

Any reliance you place on such information is therefore strictly at your own risk. In no event will we be liable for any loss or damage including without limitation, indirect or consequential loss or damage, or any loss or damage whatsoever arising from loss of data or profits arising out of, or in connection with, the use of this report.



Lawler & Co | Marple

36 Stockport Road Marple Stockport SK6

6AB

0161 914 7620

marple@lawlerandcompany.co.uk

www.lawlerandcompany.co.uk/

