




See More Online

## KPF: Key Property Facts

An Analysis of This Property & The Local Area  
**Saturday 20th June 2026**



**STONE ROAD, GREAT YARMOUTH, NR31**


### Howards

116 Regent Road, Great Yarmouth, Norfolk, NR30 2AB

01493 509362

gyarmouth.lettings@howards.co.uk

www.howards.co.uk



## Property

**Type:** Terraced House  
**Bedrooms:** 2  
**Floor Area:** 742 ft<sup>2</sup> / 69 m<sup>2</sup>  
**Plot Area:** 0.02 acres  
**Year Built :** 1900-1929  
**Council Tax :** Band A  
**Annual Estimate:** £1,610  
**Title Number:** NK191057

**Tenure:** Freehold

## Local Area

**Local Authority:** Norfolk  
**Conservation Area:** No  
**Flood Risk:**  
 ● Rivers & Seas: Very Low  
 ● Surface Water: High

**Estimated Broadband Speeds**  
(Standard - Superfast - Ultrafast)

<b>3</b> mb/s	<b>80</b> mb/s	<b>1800</b> mb/s

**Mobile Coverage:**  
(based on calls indoors)



**Satellite/Fibre TV Availability:**



NR31

Energy rating

C

Valid until 17.04.2034

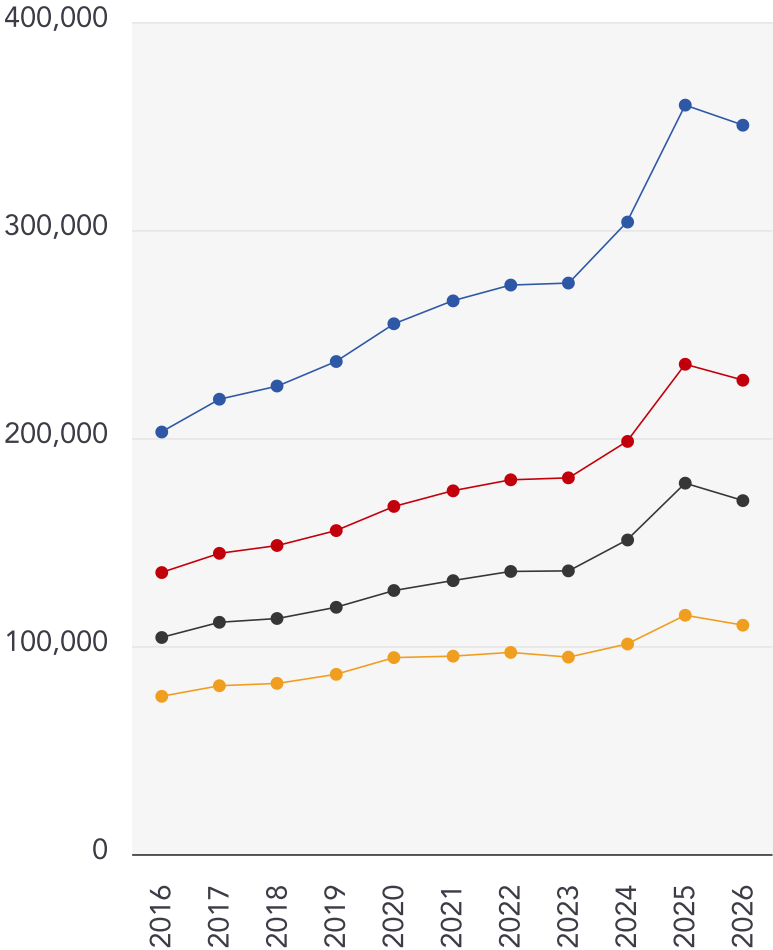
Score	Energy rating	Current	Potential
92+	<b>A</b>		
81-91	<b>B</b>		90   <b>B</b>
69-80	<b>C</b>	69   <b>c</b>	
55-68	<b>D</b>		
39-54	<b>E</b>		
21-38	<b>F</b>		
1-20	<b>G</b>		

## Additional EPC Data

---

<b>Property Type:</b>	House
<b>Build Form:</b>	Mid-Terrace
<b>Transaction Type:</b>	Marketed sale
<b>Energy Tariff:</b>	Dual
<b>Main Fuel:</b>	Mains gas (not community)
<b>Main Gas:</b>	Yes
<b>Glazing Type:</b>	Double glazing, unknown install date
<b>Previous Extension:</b>	2
<b>Open Fireplace:</b>	0
<b>Ventilation:</b>	Natural
<b>Walls:</b>	Solid brick, as built, no insulation (assumed)
<b>Walls Energy:</b>	Very Poor
<b>Roof:</b>	Pitched, 250 mm loft insulation
<b>Roof Energy:</b>	Good
<b>Main Heating:</b>	Boiler and radiators, mains gas
<b>Main Heating Controls:</b>	Programmer, TRVs and bypass
<b>Hot Water System:</b>	From main system
<b>Hot Water Energy Efficiency:</b>	Good
<b>Lighting:</b>	Low energy lighting in all fixed outlets
<b>Floors:</b>	Solid, no insulation (assumed)
<b>Total Floor Area:</b>	69 m <sup>2</sup>

10 Year History of Average House Prices by Property Type in NR31



Detached

**+72.67%**

Semi-Detached

**+68.3%**

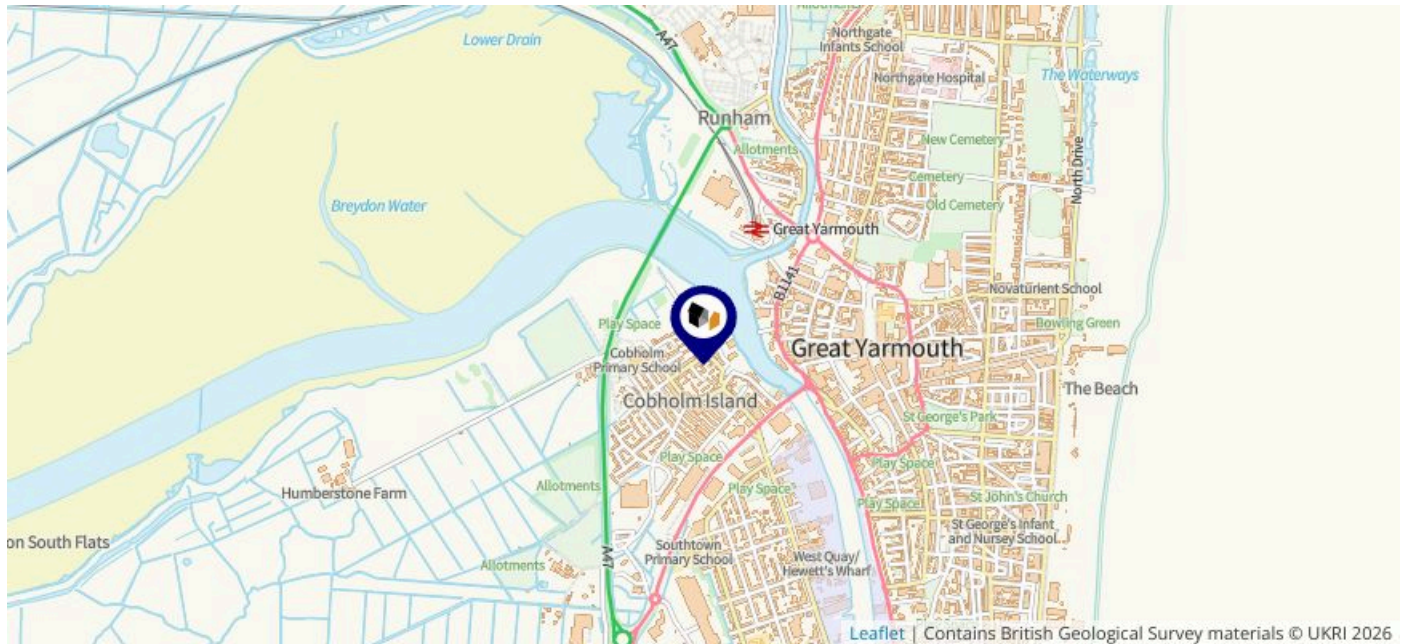
Terraced

**+63.16%**

Flat

**+45.06%**

This map displays nearby coal mine entrances and their classifications.



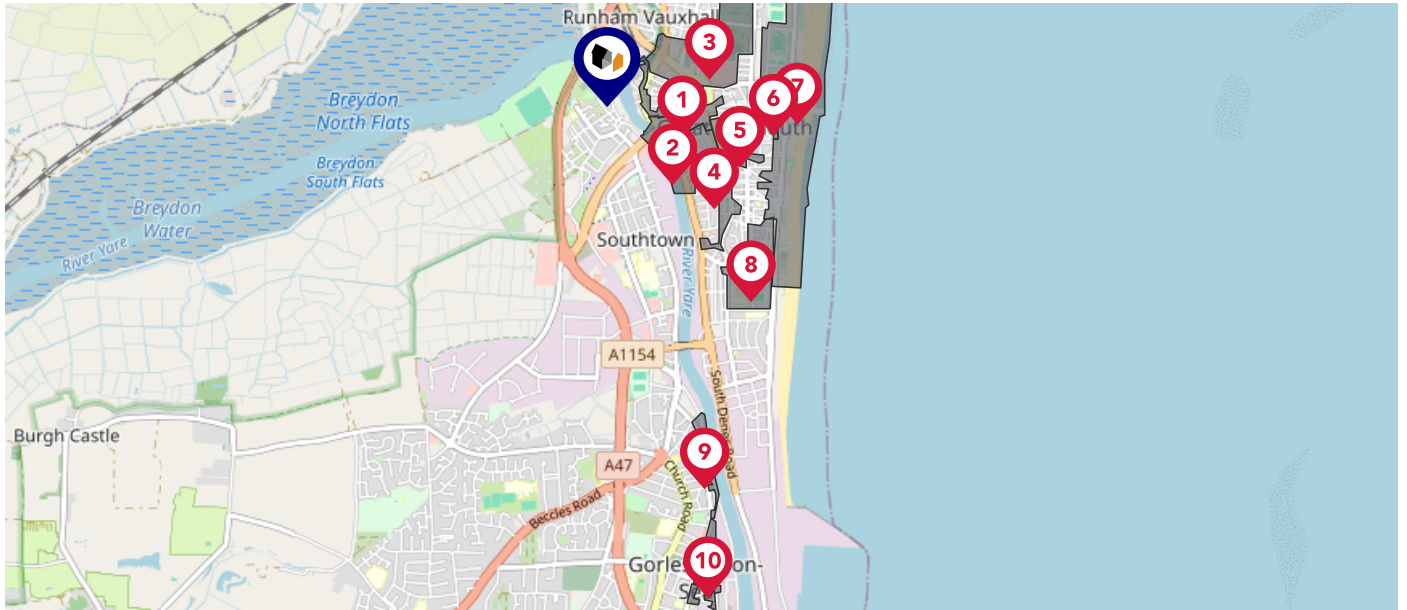
### Mine Entry

- ✕ Adit
- ✕ Gutter Pit
- ✕ Shaft

The Coal Authority has records of over 175,000 mine entries within the UK captured in the National Coal Mining database, derived from sources including abandonment plans, geological and topographical plans.

Coal mining activity is recorded as far back as the 13th century, but prior to 1872 there was no requirement to deposit abandonment plans. It is therefore believed there may be many unrecorded mine entries of which the Authority has no information or knowledge. These entries do not, therefore, appear within the Authority's national dataset as shown on this map.

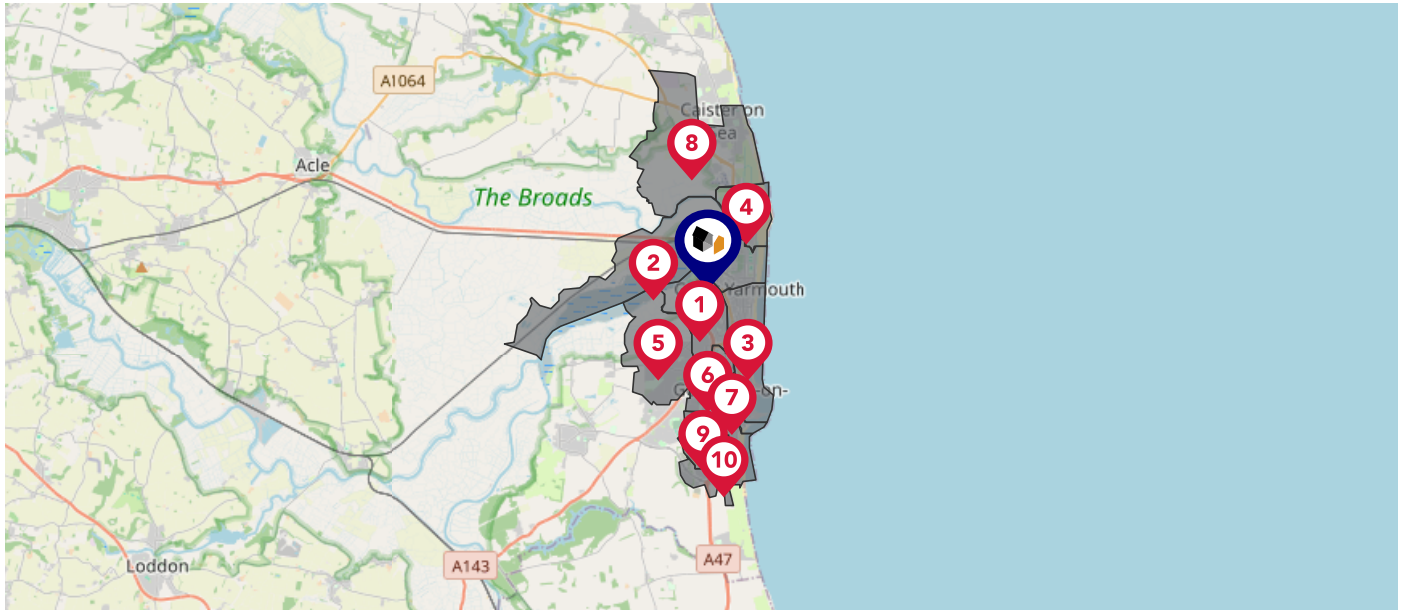
This map displays nearby official conservation areas. Every local authority in England has at least one conservation area. Most are designated by the Council as the local planning authority, though Historic England and the Secretary of State also have the power to create them.













### Nearby Conservation Areas

- 1 Market Place, Rows and North Quay, Great Yarmouth
- 2 Hall Quay and South Quay, Great Yarmouth
- 3 St Nicholas and Northgate Street, Great Yarmouth
- 4 King Street, Great Yarmouth
- 5 St George's, Great Yarmouth
- 6 Prince's Road, Great Yarmouth
- 7 Seafront, Great Yarmouth
- 8 Camperdown, Great Yarmouth
- 9 No.17 Gorleston Conservation Area Extensions
- 10 Gorleston Town Centre

The UK is divided into wards that are used for local elections to elect local government councillors. Sometimes these are known as 'electoral divisions'. Population counts can vary substantially between wards, but the national average is about 5,500



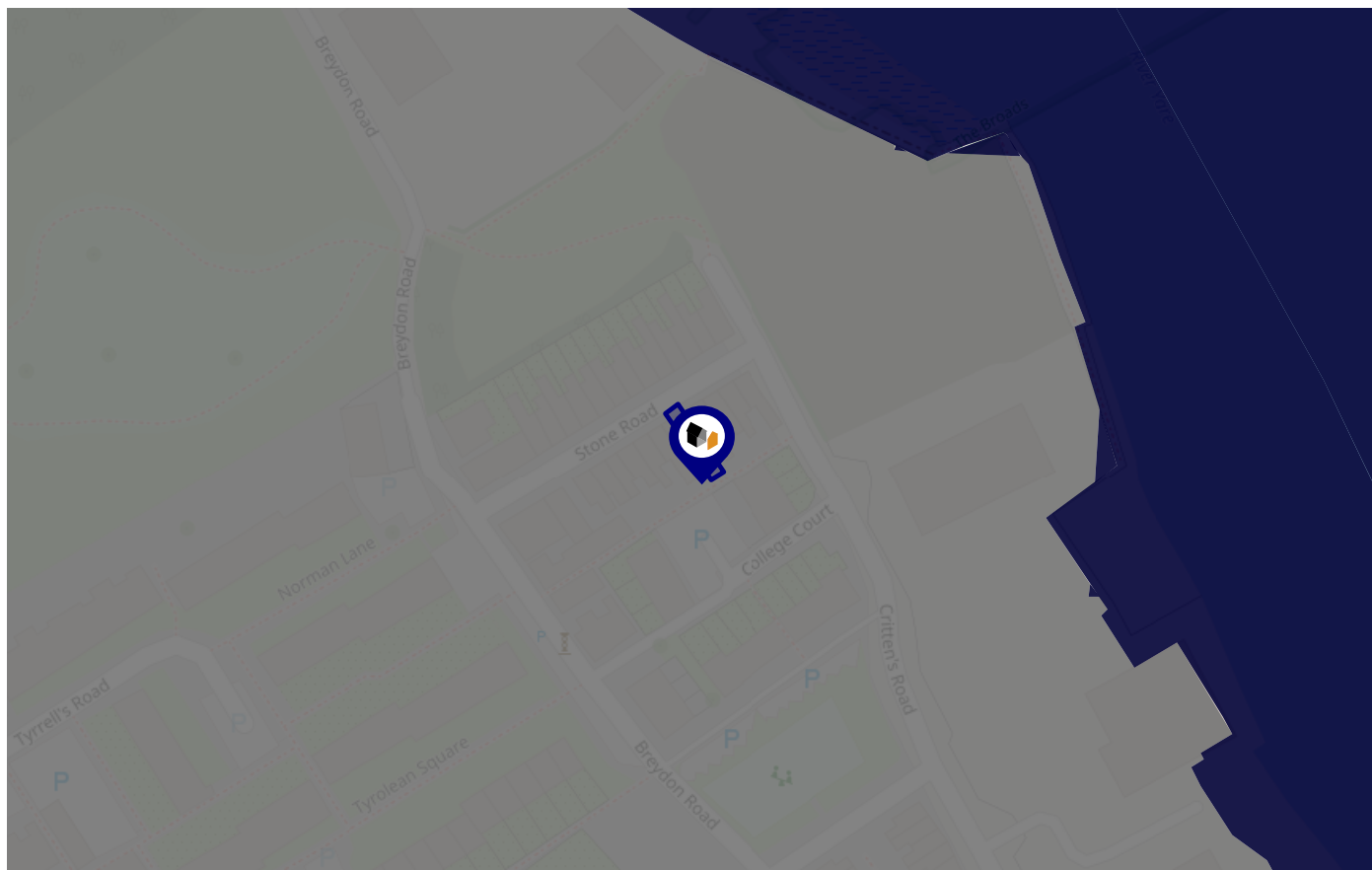
### Nearby Council Wards

-  Southtown and Cobholm Ward
-  Central And Northgate Ward
-  Nelson Ward
-  Yarmouth North Ward
-  Bradwell North Ward
-  Claydon Ward
-  St. Andrews Ward
-  Caister South Ward
-  Magdalen Ward
-  Gorleston Ward

# Flood Risk

## Rivers & Seas - Flood Risk

This map shows the chance of flooding from rivers and / or the sea, taking into account flood defences and their condition.




**Risk Rating: Very Low**

The map does not contain sufficient information for it to be used to determine flood risk to individual properties, but it does give you an indication of whether your area may be affected by surface water flooding at this risk level.

- High Risk** - an area which has a chance of flooding of greater than 1 in 30 (3.3%) in any one year.
- Medium Risk** - an area which has a chance of flooding of greater than 1 in 100 (1.0%) in any one year.
- Low Risk** - an area which has a chance of flooding of greater than 1 in 1000 (0.1%) in any one year.
- Very Low Risk** - an area in which the risk is below 1 in 1000 (0.1%) in any one year.

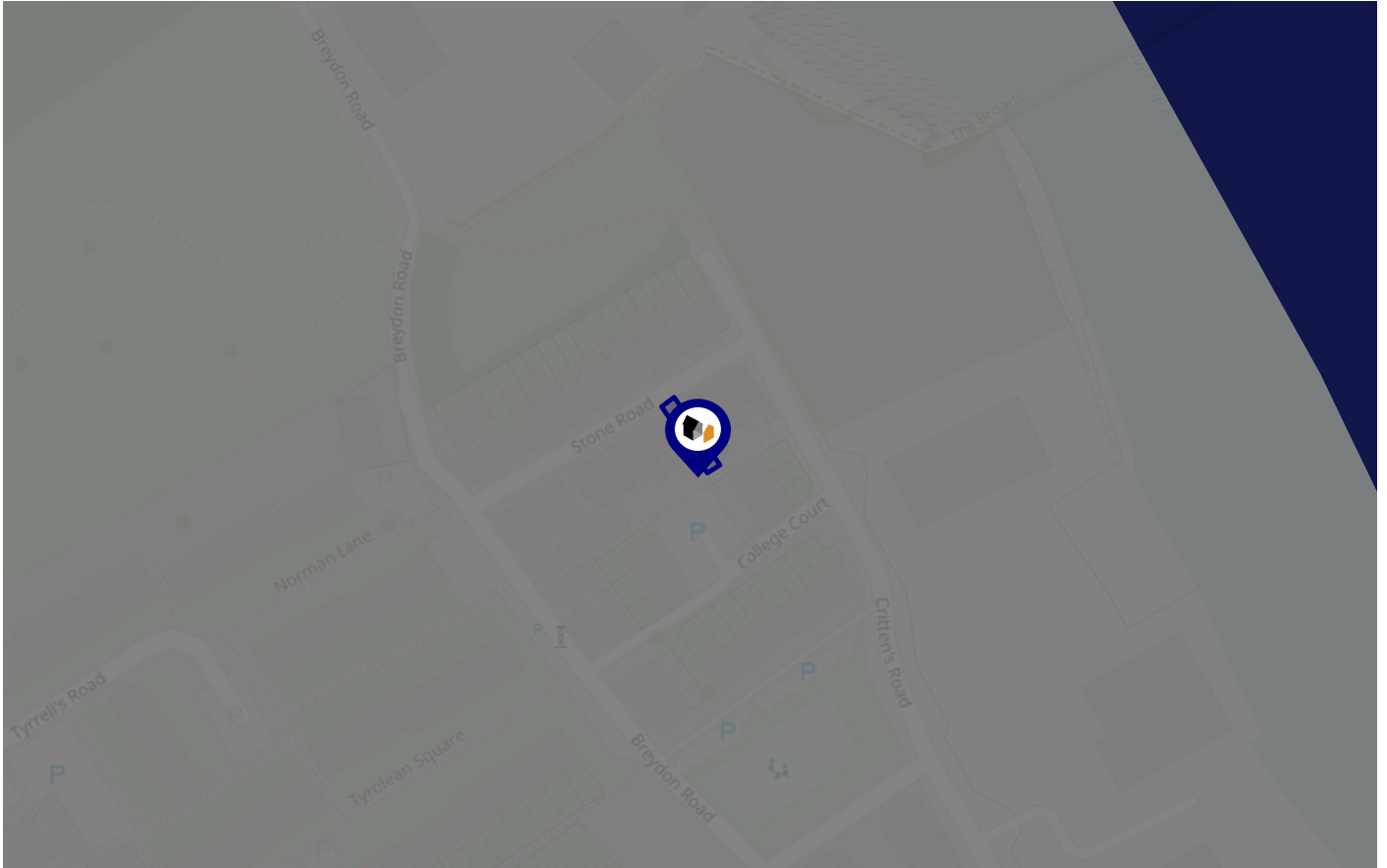
Chance of flooding to the following depths at this property:



# Flood Risk

## Rivers & Seas - Climate Change

This map shows the future chance of flooding from rivers and / or the sea **between 2036 and 2069**, taking into account flood defences and their condition. The government climate change models cannot predict exactly when the chance of flooding will go up. It could happen at any time during the time period.



Risk Rating: **Very low**

The map does not contain sufficient information for it to be used to determine flood risk to individual properties, but it does give you an indication of whether your area may be affected by surface water flooding at this risk level.

- High Risk** - an area which has a chance of flooding of greater than **1 in 30 (3.3%)** in any one year.
- Medium Risk** - an area which has a chance of flooding of greater than **1 in 100 (1.0%)** in any one year.
- Low Risk** - an area which has a chance of flooding of greater than **1 in 1000 (0.1%)** in any one year.
- Very Low Risk** - an area in which the risk is below **1 in 1000 (0.1%)** in any one year.

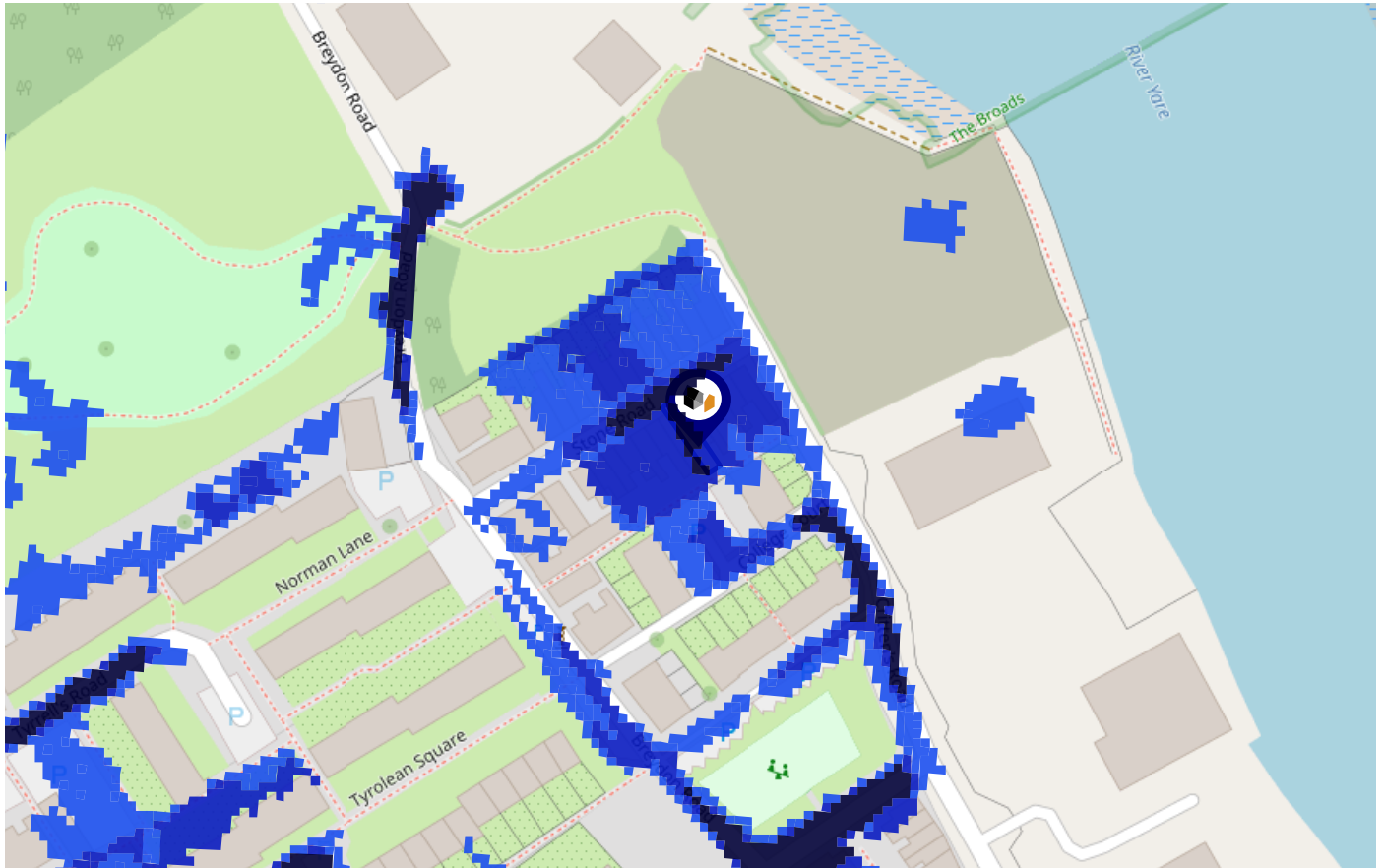
Chance of flooding to the following depths at this property:



# Flood Risk

## Surface Water - Flood Risk

This map shows the chance of flooding where rainwater has nowhere to drain. This kind of flooding can occur far from rivers or seas.



**Risk Rating: High**

The map does not contain sufficient information for it to be used to determine flood risk to individual properties, but it does give you an indication of whether your area may be affected by surface water flooding at this risk level.

- High Risk** - an area which has a chance of flooding of greater than 1 in 30 (3.3%) in any one year.
- Medium Risk** - an area which has a chance of flooding of greater than 1 in 100 (1.0%) in any one year.
- Low Risk** - an area which has a chance of flooding of greater than 1 in 1000 (0.1%) in any one year.
- Very Low Risk** - an area in which the risk is below 1 in 1000 (0.1%) in any one year.

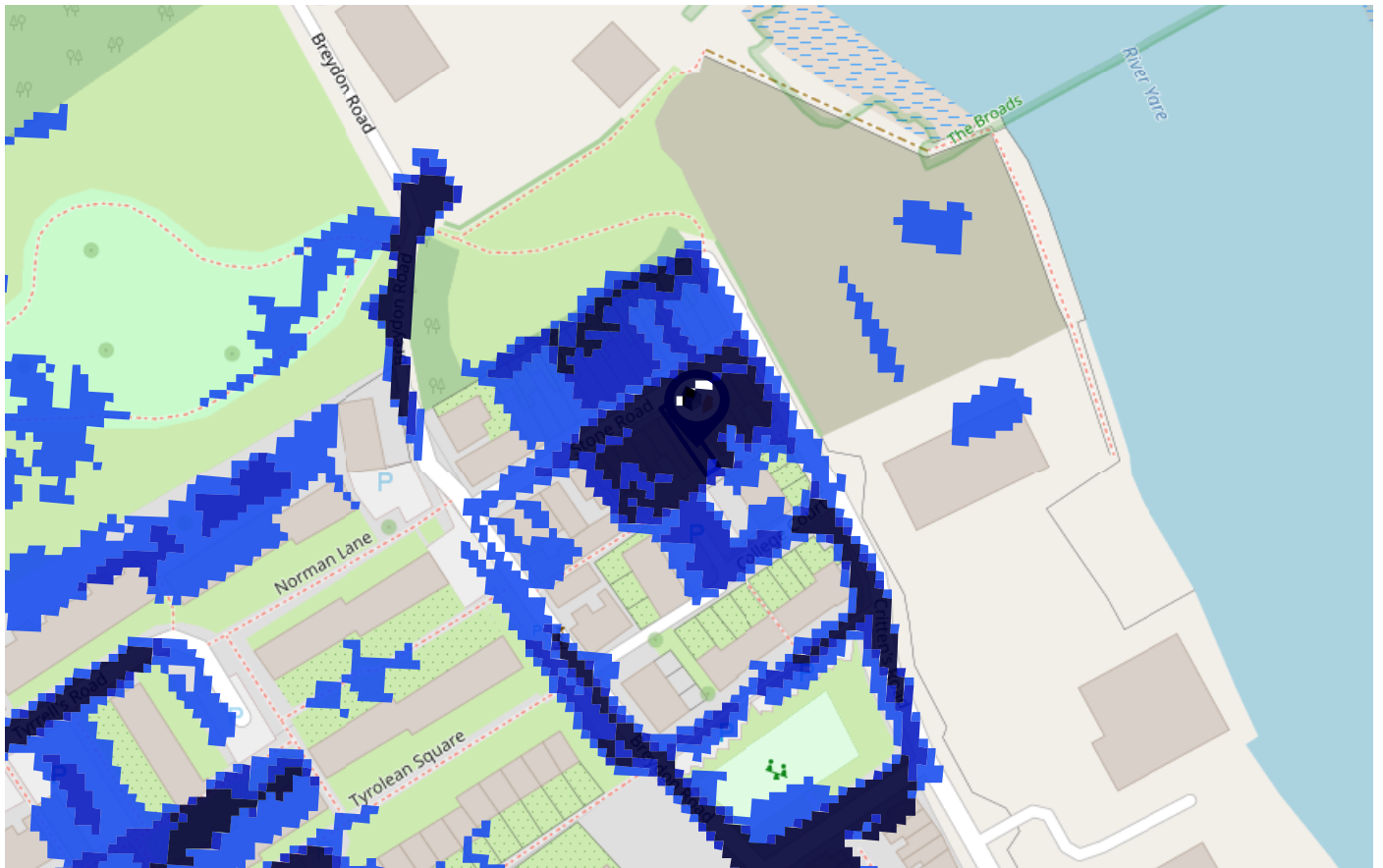
Chance of flooding to the following depths at this property:



# Flood Risk

## Surface Water - Climate Change

This map shows the future chance of flooding **between 2040 and 2060** where rainwater has nowhere to drain. This kind of flooding can occur far from rivers or seas. The government climate change models cannot predict exactly when the chance of flooding will go up. It could happen at any time during the time period.



**Risk Rating: High**

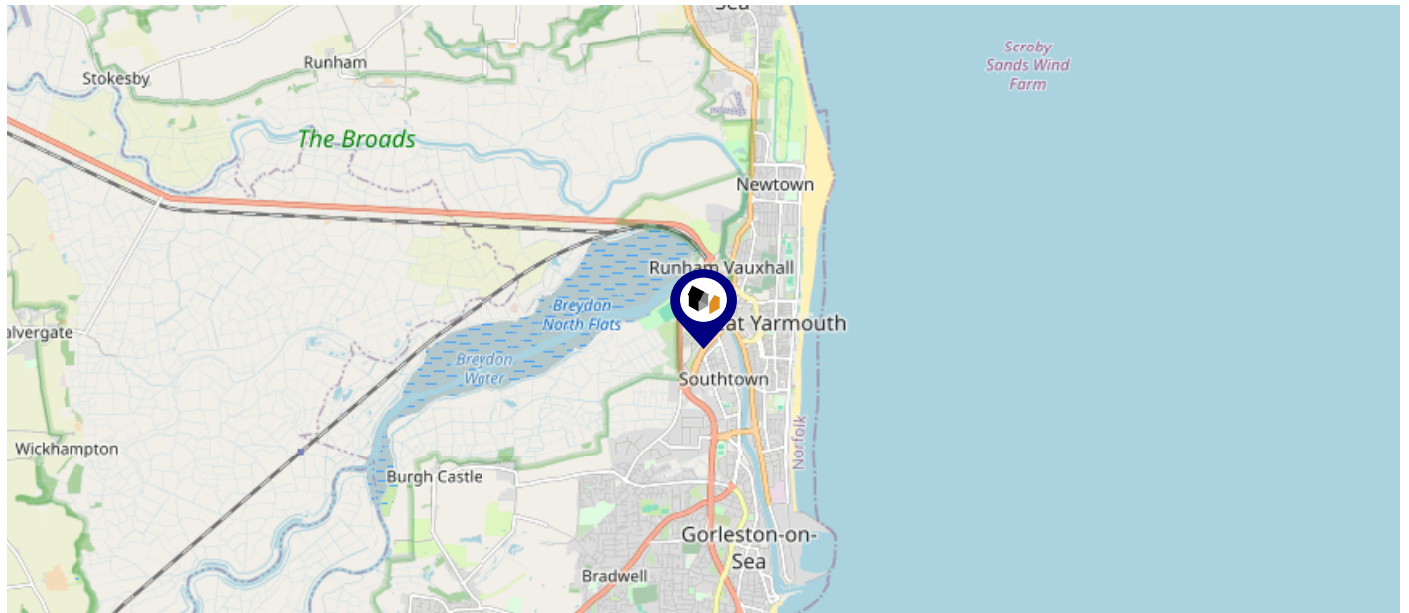
The map does not contain sufficient information for it to be used to determine flood risk to individual properties, but it does give you an indication of whether your area may be affected by surface water flooding at this risk level.

- High Risk** - an area which has a chance of flooding of greater than **1 in 30 (3.3%)** in any one year.
- Medium Risk** - an area which has a chance of flooding of greater than **1 in 100 (1.0%)** in any one year.
- Low Risk** - an area which has a chance of flooding of greater than **1 in 1000 (0.1%)** in any one year.
- Very Low Risk** - an area in which the risk is below **1 in 1000 (0.1%)** in any one year.

Chance of flooding to the following depths at this property:



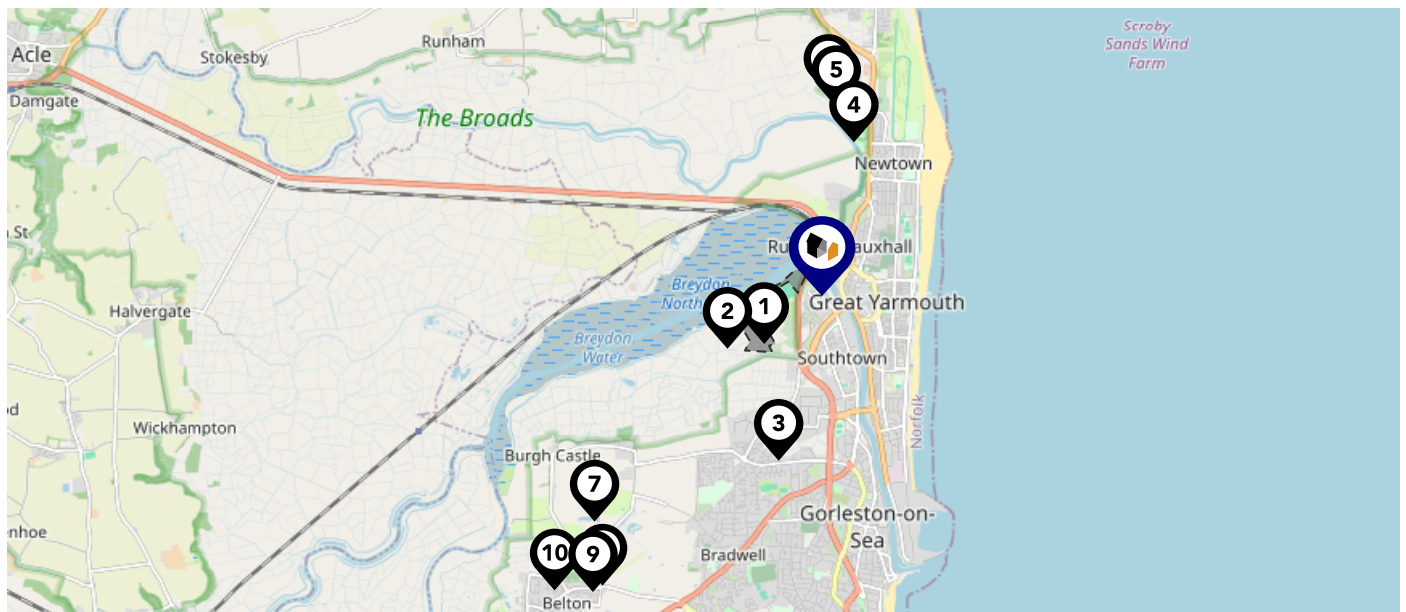
This map displays nearby areas that have been designated as Green Belt...



## Nearby Green Belt Land

No data available.

This map displays the location of known landfill sites. Historic sites are where there is no environmental permit in force. Active sites are currently authorised by the Environment Agency under Environmental Permitting Regulations.



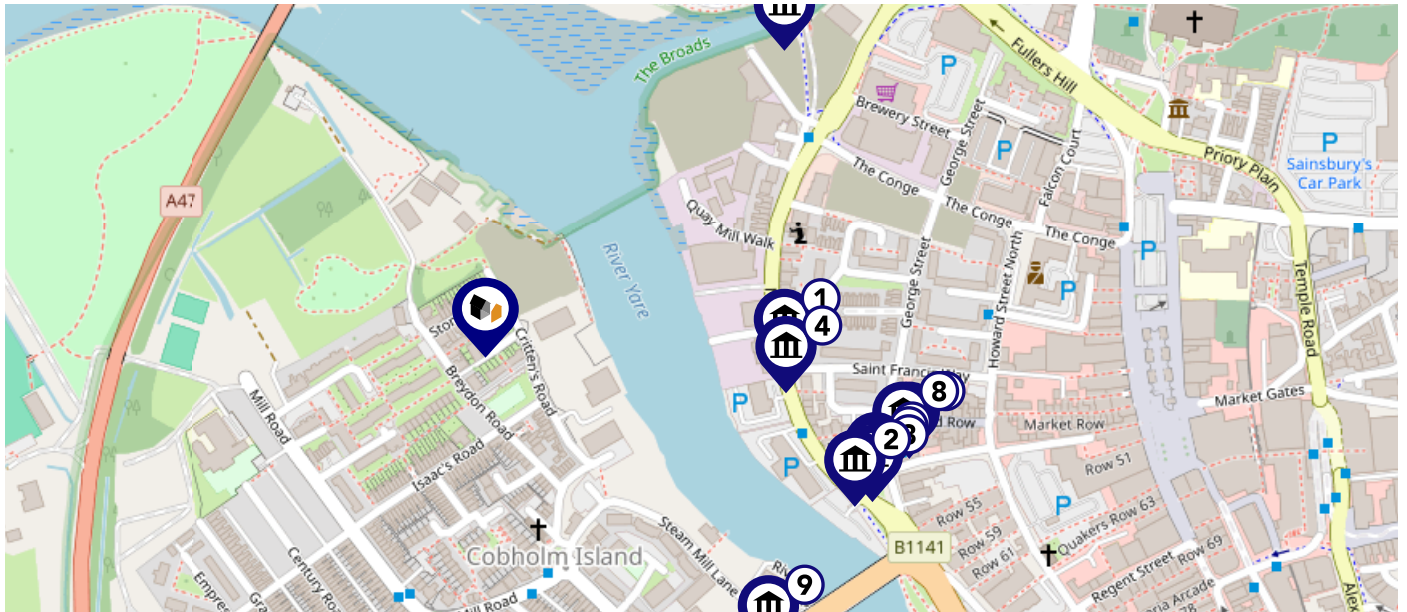
### Nearby Landfill Sites

<b>1</b>	Cobholm Tip-Farm Lane, Humberstone, Great.Yarmouth, Norfolk	Historic Landfill <input type="checkbox"/>
<b>2</b>	Humberstone Farm Coblholm Landfill Site-Humberstone, Norfolk	Historic Landfill <input type="checkbox"/>
<b>3</b>	Gapton Hall Site-Between Harfeys Road and Burgh Road, Great Yarmouth	Historic Landfill <input type="checkbox"/>
<b>4</b>	Bure Park-Caister Road, Great Yarmouth	Historic Landfill <input type="checkbox"/>
<b>5</b>	Adjacent To Waste Transfer Station-Caister, Great Yarmouth	Historic Landfill <input type="checkbox"/>
<b>6</b>	Caister-On-Sea-Norwich, Norfolk	Historic Landfill <input type="checkbox"/>
<b>7</b>	Off High Road-Burgh Castle, Great Yarmouth	Historic Landfill <input type="checkbox"/>
<b>8</b>	Belton Marsh-Burgh Castle	Historic Landfill <input type="checkbox"/>
<b>9</b>	Off Stepshort-Belton, Great Yarmouth	Historic Landfill <input type="checkbox"/>
<b>10</b>	EA/EPR/EP3199NL/A001	Active Landfill <input checked="" type="checkbox"/>

# Maps

## Listed Buildings

This map displays nearby listed buildings and protected structures, as well as their listed tier and distance from the target property...



### Listed Buildings in the local district

Grade

Distance



1246061 - 55, North Quay

Grade II

0.2 miles



1096837 - Hall Quay Club

Grade II

0.2 miles



1096838 - 6, Hall Quay

Grade II

0.2 miles



1246002 - 56 And 57, North Quay

Grade II

0.2 miles



1096796 - 4, Broad Row

Grade II

0.2 miles



1096831 - 3, George Street

Grade II

0.2 miles



1245562 - Vauxhall Bridge

Grade II

0.2 miles



1096795 - 3, Broad Row

Grade II

0.2 miles



1245554 - Shipley Veterinary Surgery

Grade II

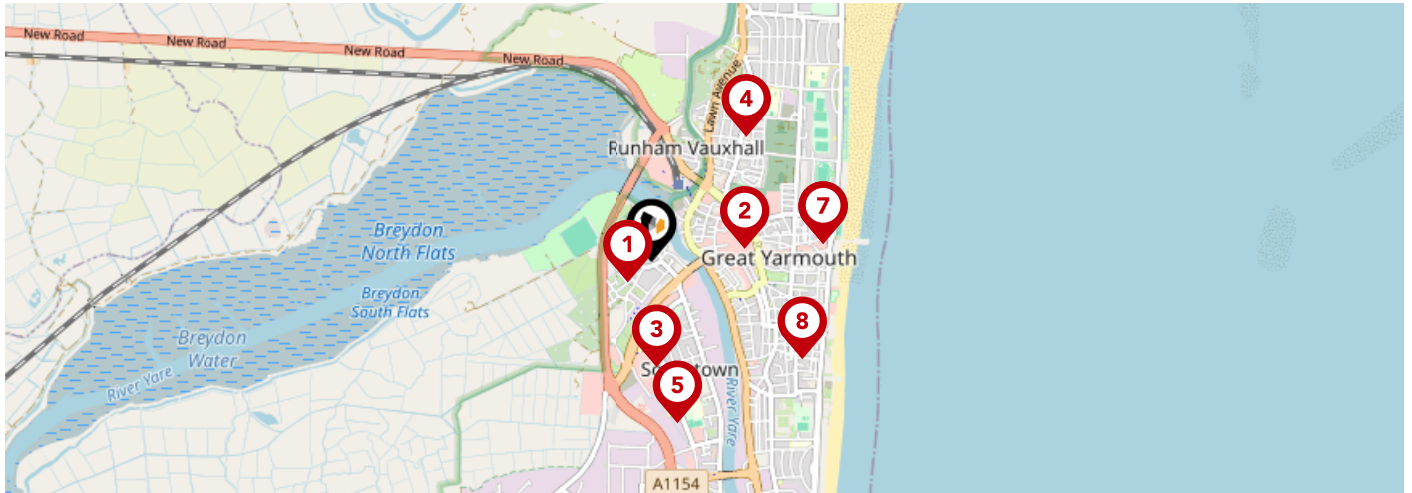
0.2 miles



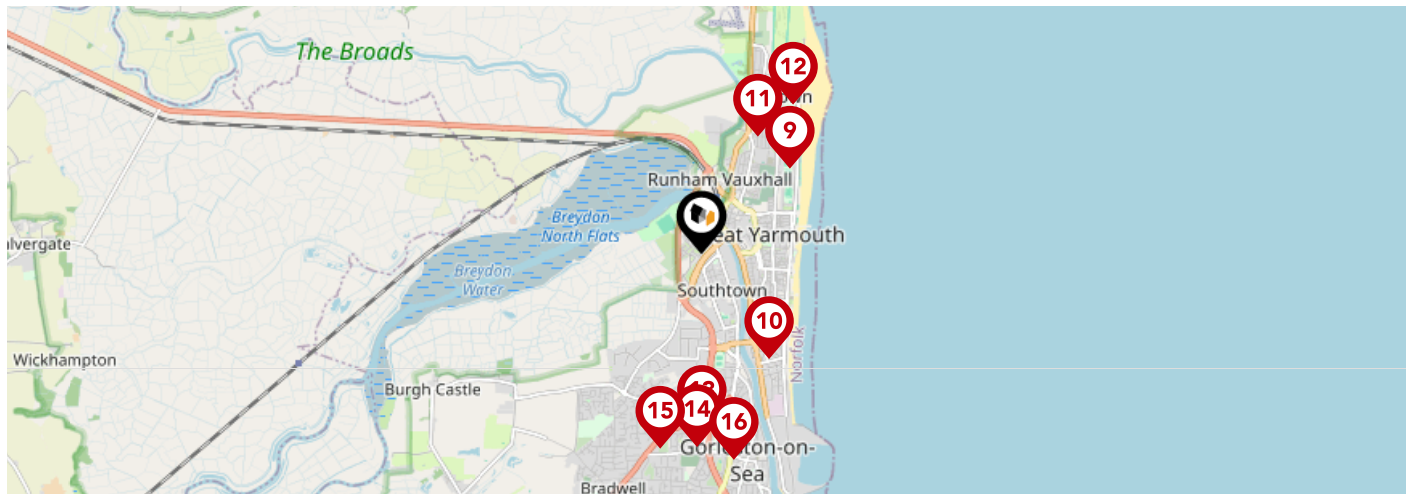
1096830 - 1, George Street

Grade II

0.2 miles



		Nursery	Primary	Secondary	College	Private
<b>1</b>	<b>Cobholm Primary Academy</b> Ofsted Rating: Good   Pupils: 176   Distance:0.14	<input type="checkbox"/>	<input checked="" type="checkbox"/>	<input type="checkbox"/>	<input type="checkbox"/>	<input type="checkbox"/>
<b>2</b>	<b>St Nicholas Priory CofE VA Primary School</b> Ofsted Rating: Good   Pupils: 412   Distance:0.43	<input type="checkbox"/>	<input checked="" type="checkbox"/>	<input type="checkbox"/>	<input type="checkbox"/>	<input type="checkbox"/>
<b>3</b>	<b>Southtown Primary School</b> Ofsted Rating: Requires improvement   Pupils: 196   Distance:0.47	<input type="checkbox"/>	<input checked="" type="checkbox"/>	<input type="checkbox"/>	<input type="checkbox"/>	<input type="checkbox"/>
<b>4</b>	<b>Northgate Primary School</b> Ofsted Rating: Good   Pupils: 418   Distance:0.71	<input type="checkbox"/>	<input checked="" type="checkbox"/>	<input type="checkbox"/>	<input type="checkbox"/>	<input type="checkbox"/>
<b>5</b>	<b>Edward Worlledge Ormiston Academy</b> Ofsted Rating: Good   Pupils: 308   Distance:0.74	<input type="checkbox"/>	<input checked="" type="checkbox"/>	<input type="checkbox"/>	<input type="checkbox"/>	<input type="checkbox"/>
<b>6</b>	<b>Visiting Teacher Service East at Education Services Centre</b> Ofsted Rating: Not Rated   Pupils:0   Distance:0.78	<input type="checkbox"/>	<input type="checkbox"/>	<input checked="" type="checkbox"/>	<input type="checkbox"/>	<input type="checkbox"/>
<b>7</b>	<b>Novaturient School</b> Ofsted Rating: Good   Pupils: 19   Distance:0.78	<input type="checkbox"/>	<input type="checkbox"/>	<input checked="" type="checkbox"/>	<input type="checkbox"/>	<input type="checkbox"/>
<b>8</b>	<b>St. George's Primary School &amp; St. George's Nursery School, Great Yarmouth</b> Ofsted Rating: Good   Pupils: 208   Distance:0.81	<input type="checkbox"/>	<input checked="" type="checkbox"/>	<input type="checkbox"/>	<input type="checkbox"/>	<input type="checkbox"/>





		Nursery	Primary	Secondary	College	Private
<b>9</b>	<b>Great Yarmouth Charter Academy</b> Ofsted Rating: Good   Pupils: 941   Distance:1.09	<input type="checkbox"/>	<input type="checkbox"/>	<input checked="" type="checkbox"/>	<input type="checkbox"/>	<input type="checkbox"/>
<b>10</b>	<b>Great Yarmouth Primary Academy</b> Ofsted Rating: Good   Pupils: 422   Distance:1.13	<input type="checkbox"/>	<input checked="" type="checkbox"/>	<input type="checkbox"/>	<input type="checkbox"/>	<input type="checkbox"/>
<b>11</b>	<b>Bure Park Specialist Academy</b> Ofsted Rating: Good   Pupils: 64   Distance:1.17	<input type="checkbox"/>	<input type="checkbox"/>	<input checked="" type="checkbox"/>	<input type="checkbox"/>	<input type="checkbox"/>
<b>12</b>	<b>North Denes Primary School and Nursery</b> Ofsted Rating: Good   Pupils: 398   Distance:1.56	<input type="checkbox"/>	<input checked="" type="checkbox"/>	<input type="checkbox"/>	<input type="checkbox"/>	<input type="checkbox"/>
<b>13</b>	<b>Wroughton Junior Academy</b> Ofsted Rating: Requires improvement   Pupils: 318   Distance:1.58	<input type="checkbox"/>	<input checked="" type="checkbox"/>	<input type="checkbox"/>	<input type="checkbox"/>	<input type="checkbox"/>
<b>14</b>	<b>Wroughton Infant Academy</b> Ofsted Rating: Good   Pupils: 191   Distance:1.76	<input type="checkbox"/>	<input checked="" type="checkbox"/>	<input type="checkbox"/>	<input type="checkbox"/>	<input type="checkbox"/>
<b>15</b>	<b>Lynn Grove Academy</b> Ofsted Rating: Good   Pupils: 1155   Distance:1.81	<input type="checkbox"/>	<input type="checkbox"/>	<input checked="" type="checkbox"/>	<input type="checkbox"/>	<input type="checkbox"/>
<b>16</b>	<b>St Mary and St Peter Catholic Primary School</b> Ofsted Rating: Good   Pupils: 230   Distance:1.88	<input type="checkbox"/>	<input checked="" type="checkbox"/>	<input type="checkbox"/>	<input type="checkbox"/>	<input type="checkbox"/>

# Local Area Masts & Pylons

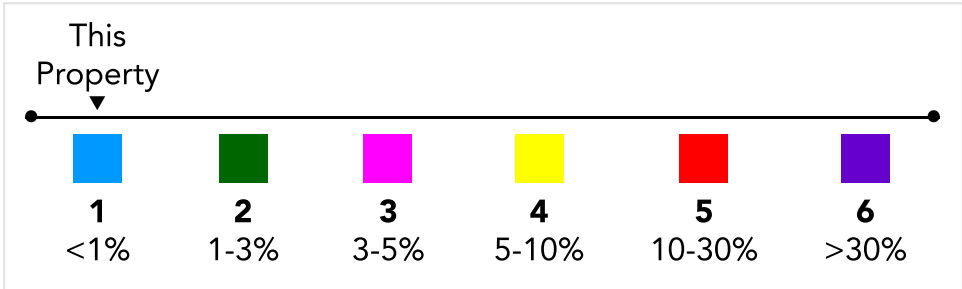
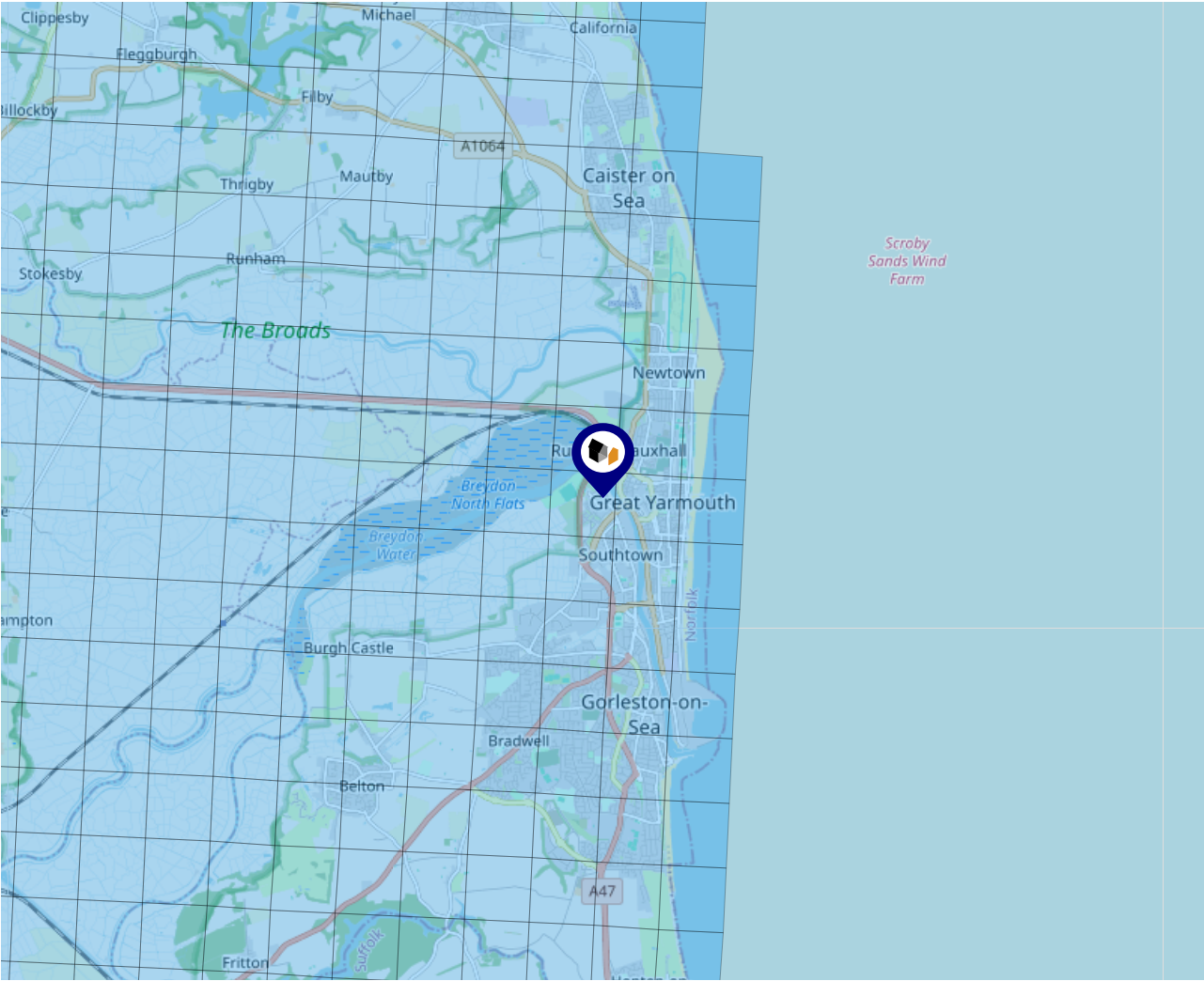


**Key:**

-  Power Pylons
-  Communication Masts

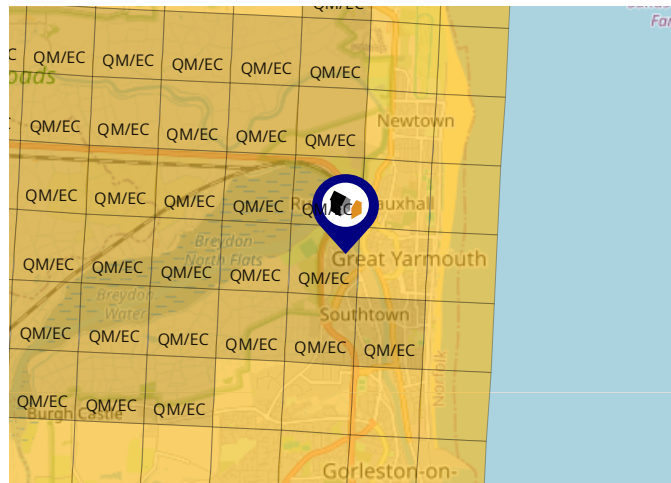
## What is Radon?

Radon is a natural radioactive gas, which enters buildings from the ground. Exposure to high concentrations increases the risk of lung cancer. The UK Health Security Agency (UKHSA) recommends that radon levels should be reduced in homes where the annual average is at or above 200 becquerels per cubic metre (200 Bq/m<sup>3</sup>).



## Ground Composition for this Address (Surrounding square kilometer zone around property)

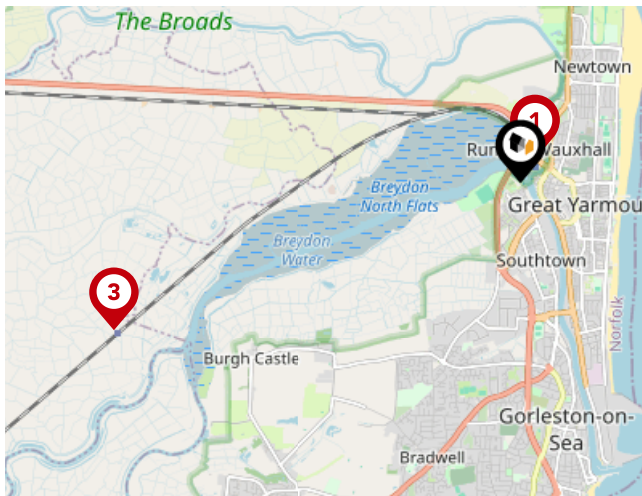
<b>Carbon Content:</b>	VARIABLE(LOW)	<b>Soil Texture:</b>	CLAY TO CLAYEY LOAM
<b>Parent Material Grain:</b>	ARGILLACEOUS	<b>Soil Depth:</b>	DEEP
<b>Soil Group:</b>	HEAVY		



## Primary Classifications (Most Common Clay Types)

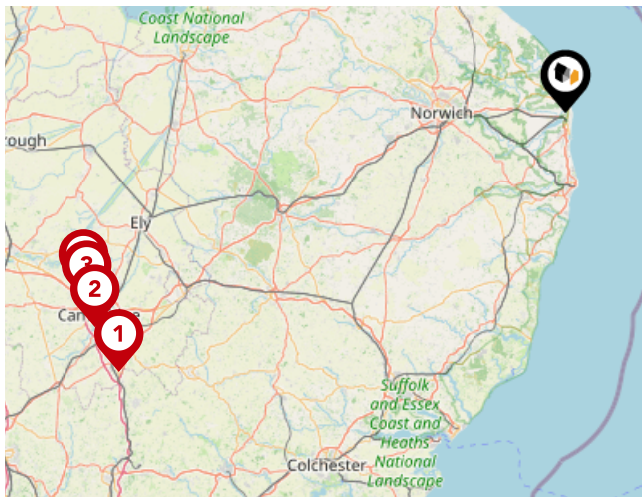
<b>C/M</b>	Claystone / Mudstone
<b>FPC,S</b>	Floodplain Clay, Sand / Gravel
<b>FC,S</b>	Fluvial Clays & Silts
<b>FC,S,G</b>	Fluvial Clays, Silts, Sands & Gravel
<b>PM/EC</b>	Prequaternary Marine / Estuarine Clay / Silt
<b>QM/EC</b>	Quaternary Marine / Estuarine Clay / Silt
<b>RC</b>	Residual Clay
<b>RC/LL</b>	Residual Clay & Loamy Loess
<b>RC,S</b>	River Clay & Silt
<b>RC,FS</b>	Riverine Clay & Floodplain Sands and Gravel
<b>RC,FL</b>	Riverine Clay & Fluvial Sands and Gravel
<b>TC</b>	Terrace Clay
<b>TC/LL</b>	Terrace Clay & Loamy Loess

# Area Transport (National)



## National Rail Stations

Pin	Name	Distance
1	Great Yarmouth Rail Station	0.25 miles
2	Great Yarmouth Rail Station	0.26 miles
3	Berney Arms Rail Station	3.91 miles



## Trunk Roads/Motorways

Pin	Name	Distance
1	M11 J9	74.91 miles
2	M11 J11	74.89 miles
3	M11 J13	74.44 miles
4	M11 J14	74.29 miles

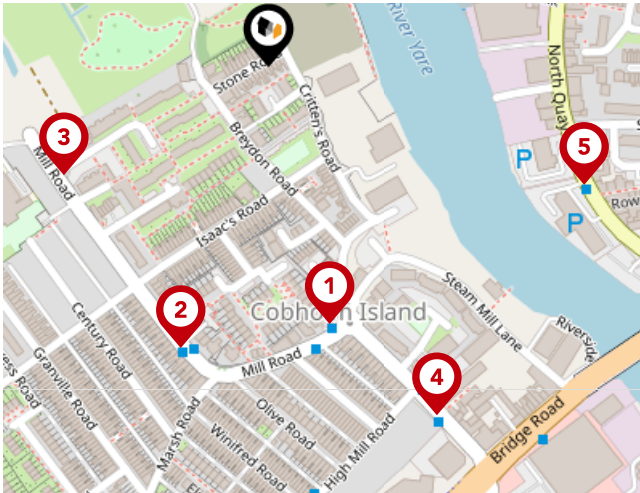


## Airports/Helipads

Pin	Name	Distance
1	Norwich International Airport	18.93 miles
2	Southend-on-Sea	83.88 miles
3	Cambridge	70.82 miles
4	Stansted Airport	79.23 miles

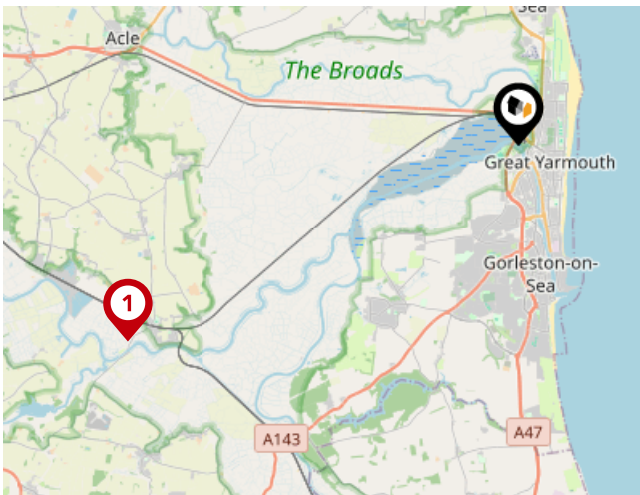
# Area

## Transport (Local)



### Bus Stops/Stations

Pin	Name	Distance
1	Gatacre Road	0.15 miles
2	Marsh Road	0.17 miles
3	Tyrells Road	0.13 miles
4	Heritage Mews	0.22 miles
5	Haven Bridge House	0.19 miles



### Ferry Terminals

Pin	Name	Distance
1	Reedham Ferry North	7.87 miles

# Howards Data Quality

We are committed to comprehensive property data being made available upfront to make the home buying and selling process quicker, easier and cheaper. This is why we have partnered with Sprift, the UK's leading supplier of property-specific data.



## Contains public sector information licensed under the Open Government License v3.0

The information contained within this report is for general information purposes only.

Sprift Technologies Ltd aggregate this data from a wide variety of sources and while we endeavour to keep the information up to date and correct, we make no representations or warranties of any kind, express or implied, about the completeness, accuracy, reliability, of the information or related graphics contained within this report for any purpose.

Any reliance you place on such information is therefore strictly at your own risk. In no event will we be liable for any loss or damage including without limitation, indirect or consequential loss or damage, or any loss or damage whatsoever arising from loss of data or profits arising out of, or in connection with, the use of this report.

# HOWARDS

Estate Agents since 1926

## Howards

116 Regent Road, Great Yarmouth,  
Norfolk, NR30 2AB

01493 509362

gtyarmouth.lettings@howards.co.uk

www.howards.co.uk

