




See More Online

MIR: Material Info

The Material Information Affecting this Property

Friday 19th December 2025



ST. CATHERINES, LINCOLN, LN5

Mundys

29 – 30 Silver Street Lincoln LN2 1AS

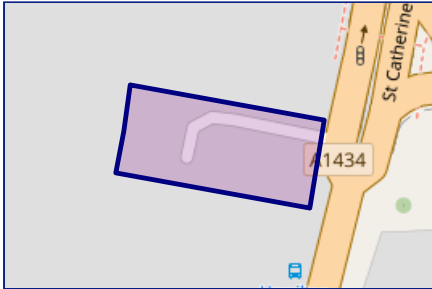
01522 510 044

hymie.bentley@mundys.net

www.mundys.net

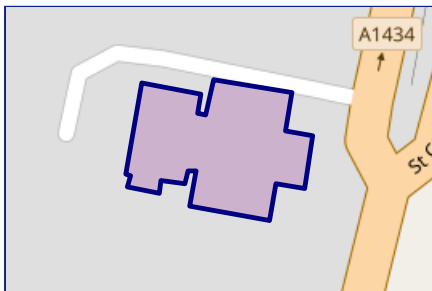


Freehold Title Plan



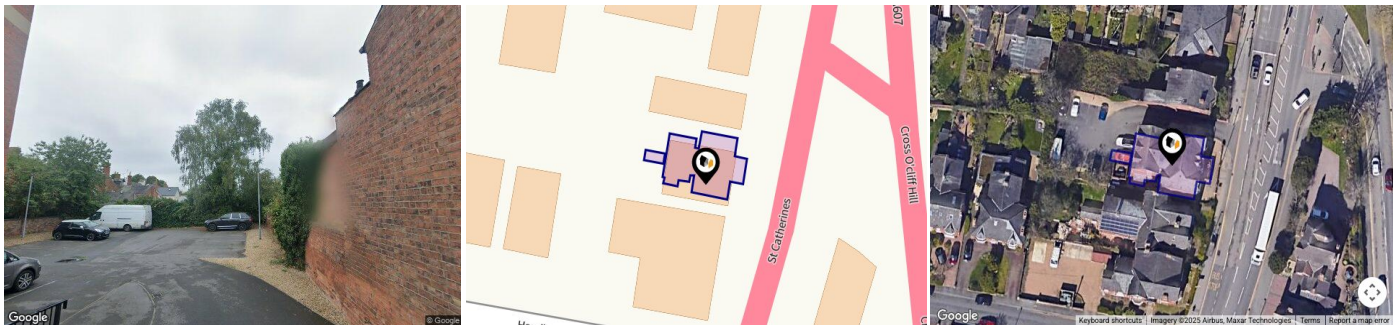
LL12603

Leasehold Title Plan



LL298333











Start Date:	15/06/2008
End Date:	16/06/3007
Lease Term:	999 years from 16 June 2008
Term Remaining:	982 years



Property

Type:	Flat / Maisonette	Tenure:	Leasehold
Bedrooms:	1	Start Date:	15/06/2008
Plot Area:	0.06 acres	End Date:	16/06/3007
Year Built :	2008	Lease Term:	999 years from 16 June 2008
Council Tax :	Band A	Term Remaining:	982 years
Annual Estimate:	£1,507		
Title Number:	LL298333		

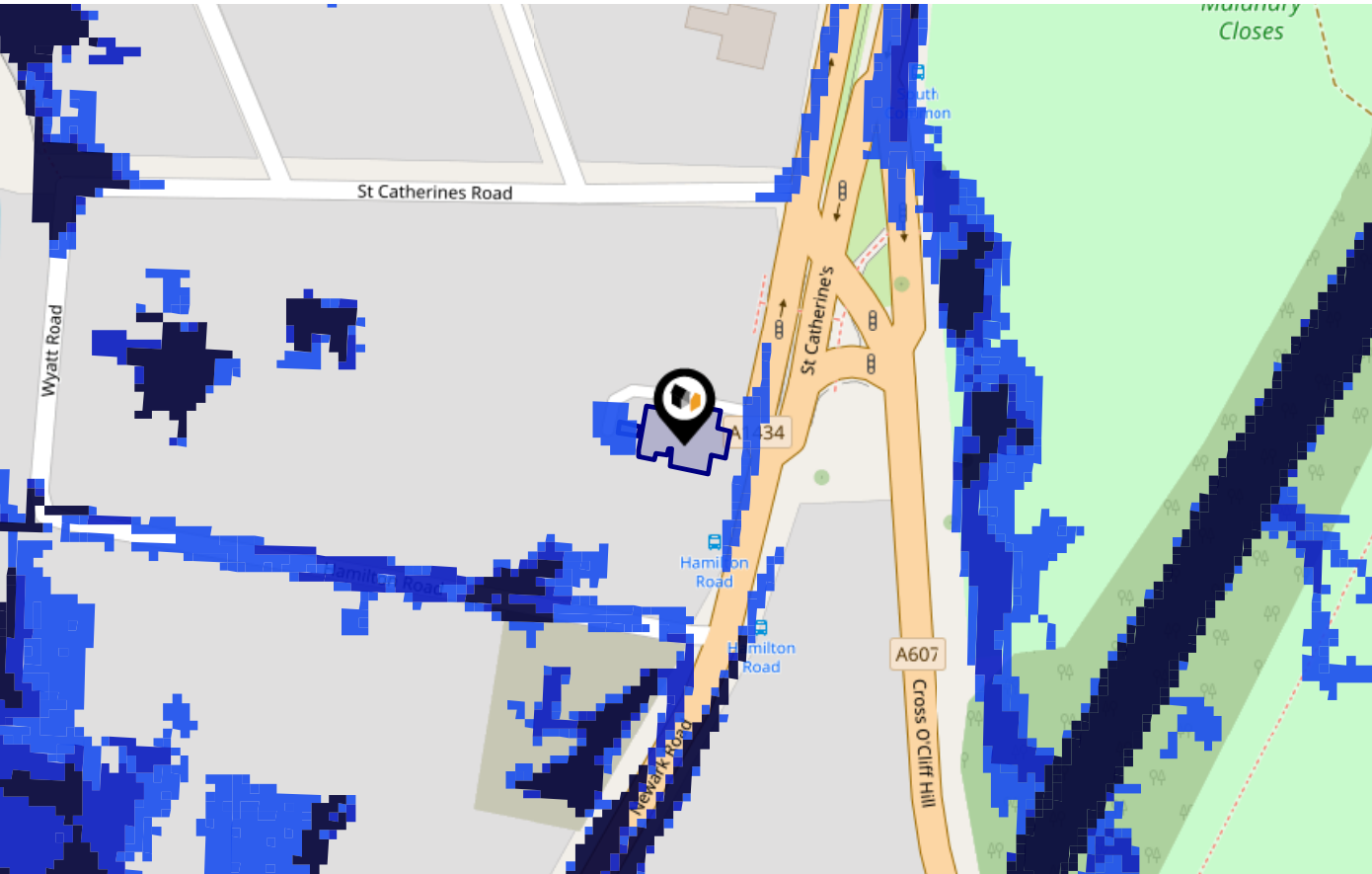
Local Area

Local Authority:	Lincoln	Estimated Broadband Speeds		
Conservation Area:	St Catherine's	(Standard - Superfast - Ultrafast)		
Flood Risk:		14	80	1000
● Rivers & Seas	Very low	mb/s	mb/s	mb/s
● Surface Water	Very low			
Mobile Coverage:		Satellite/Fibre TV Availability:		
(based on calls indoors)				
				
O ₂	EE	3	O ₂	
				

Flood Risk

Surface Water - Flood Risk

This map shows the chance of flooding where rainwater has nowhere to drain. This kind of flooding can occur far from rivers or seas.




Risk Rating: Very low

The map does not contain sufficient information for it to be used to determine flood risk to individual properties, but it does give you an indication of whether your area may be affected by surface water flooding at this risk level.

- High Risk** - an area which has a chance of flooding of greater than 1 in 30 (3.3%) in any one year.
- Medium Risk** - an area which has a chance of flooding of greater than 1 in 100 (1.0%) in any one year.
- Low Risk** - an area which has a chance of flooding of greater than 1 in 1000 (0.1%) in any one year.
- Very Low Risk** - an area in which the risk is below 1 in 1000 (0.1%) in any one year.

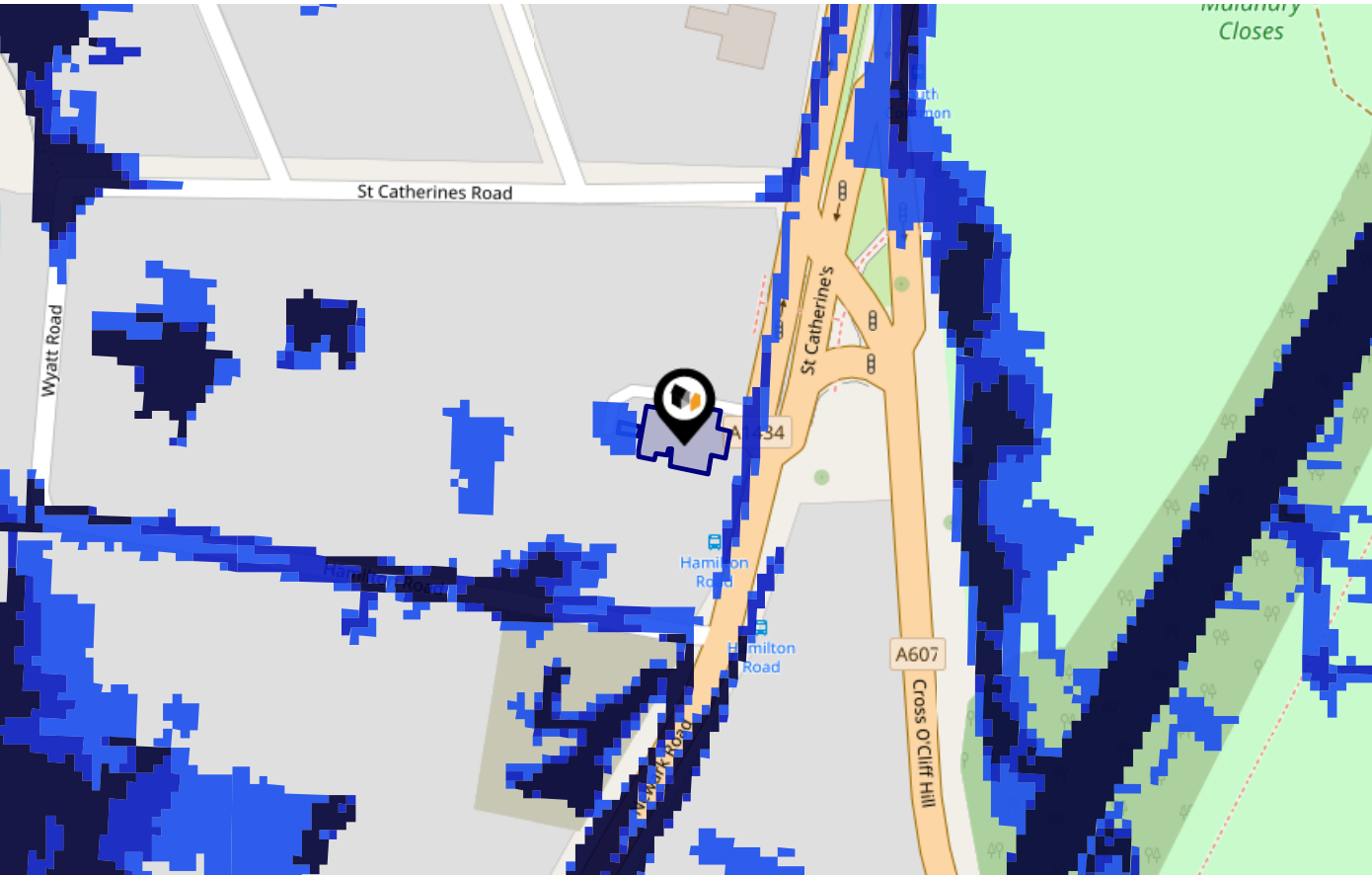
Chance of flooding to the following depths at this property:



Flood Risk

Surface Water - Climate Change

This map shows the future chance of flooding **between 2040 and 2060** where rainwater has nowhere to drain. This kind of flooding can occur far from rivers or seas. The government climate change models cannot predict exactly when the chance of flooding will go up. It could happen at any time during the time period.




Risk Rating: Very low

The map does not contain sufficient information for it to be used to determine flood risk to individual properties, but it does give you an indication of whether your area may be affected by surface water flooding at this risk level.

- High Risk** - an area which has a chance of flooding of greater than 1 in 30 (3.3%) in any one year.
- Medium Risk** - an area which has a chance of flooding of greater than 1 in 100 (1.0%) in any one year.
- Low Risk** - an area which has a chance of flooding of greater than 1 in 1000 (0.1%) in any one year.
- Very Low Risk** - an area in which the risk is below 1 in 1000 (0.1%) in any one year.

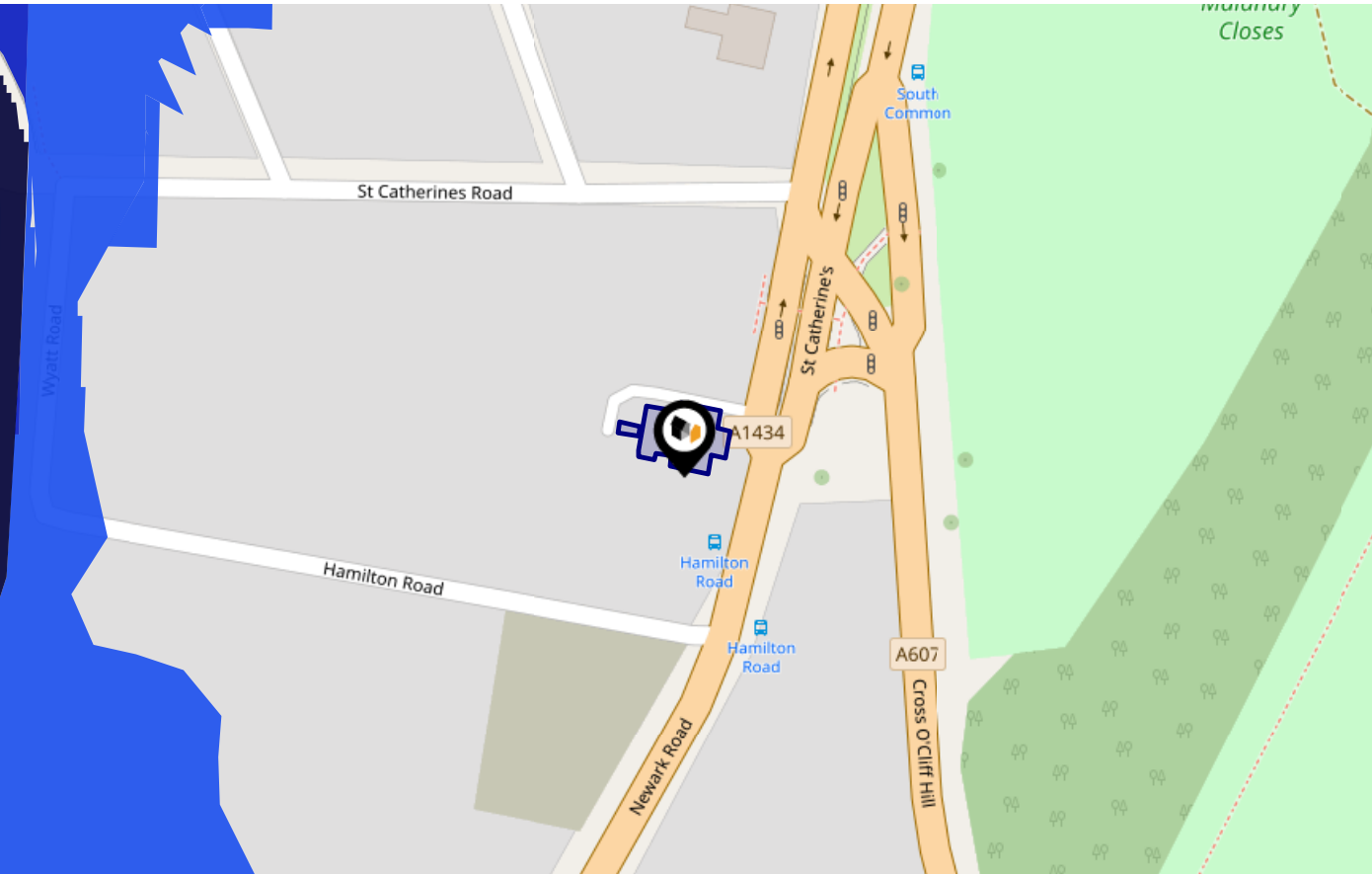
Chance of flooding to the following depths at this property:



Flood Risk

Rivers & Seas - Flood Risk

This map shows the chance of flooding from rivers and / or the sea, taking into account flood defences and their condition.




Risk Rating: Very low

The map does not contain sufficient information for it to be used to determine flood risk to individual properties, but it does give you an indication of whether your area may be affected by surface water flooding at this risk level.

- High Risk** - an area which has a chance of flooding of greater than 1 in 30 (3.3%) in any one year.
- Medium Risk** - an area which has a chance of flooding of greater than 1 in 100 (1.0%) in any one year.
- Low Risk** - an area which has a chance of flooding of greater than 1 in 1000 (0.1%) in any one year.
- Very Low Risk** - an area in which the risk is below 1 in 1000 (0.1%) in any one year.

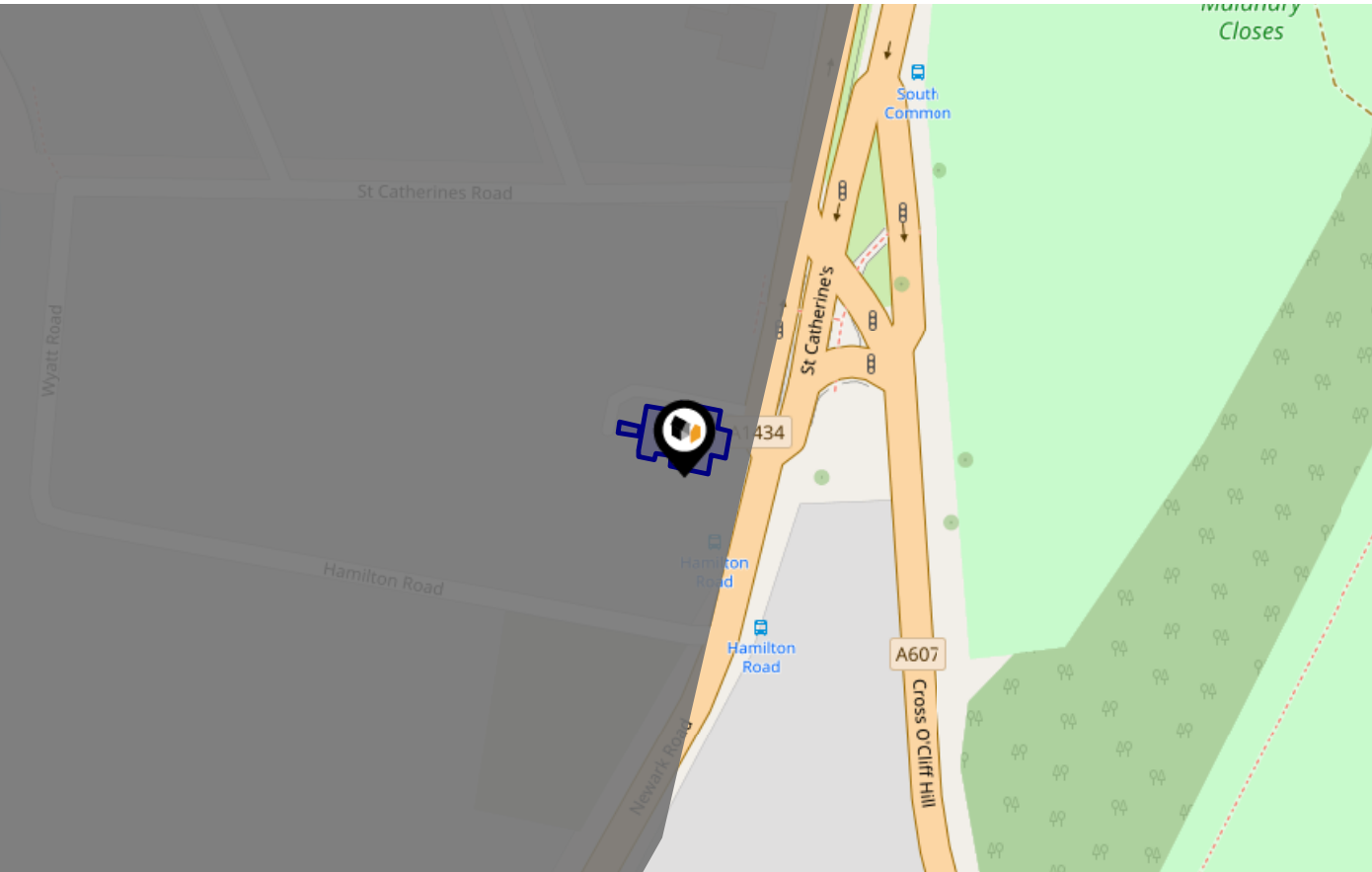
Chance of flooding to the following depths at this property:



Flood Risk

Rivers & Seas - Climate Change

This map shows the future chance of flooding from rivers and / or the sea **between 2036 and 2069**, taking into account flood defences and their condition. The government climate change models cannot predict exactly when the chance of flooding will go up. It could happen at any time during the time period.



Risk Rating: Very low

The map does not contain sufficient information for it to be used to determine flood risk to individual properties, but it does give you an indication of whether your area may be affected by surface water flooding at this risk level.

- High Risk** - an area which has a chance of flooding of greater than 1 in 30 (3.3%) in any one year.
- Medium Risk** - an area which has a chance of flooding of greater than 1 in 100 (1.0%) in any one year.
- Low Risk** - an area which has a chance of flooding of greater than 1 in 1000 (0.1%) in any one year.
- Very Low Risk** - an area in which the risk is below 1 in 1000 (0.1%) in any one year.

Chance of flooding to the following depths at this property:



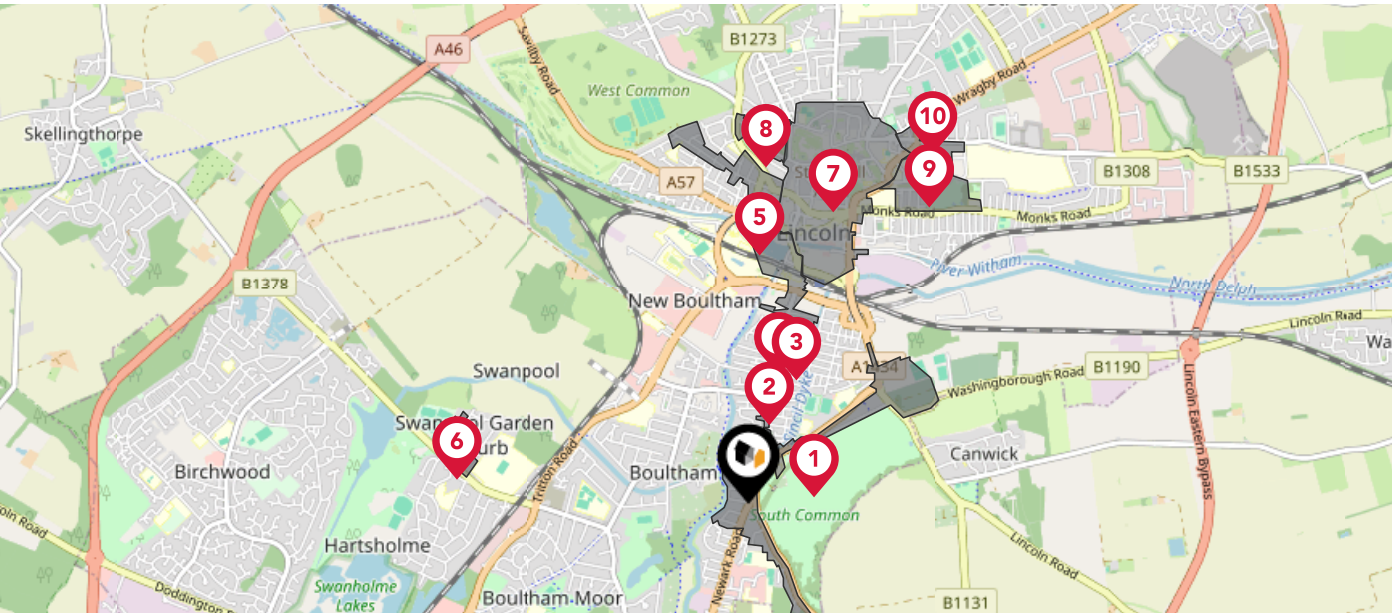
MIR - Material Info

Maps

Conservation Areas

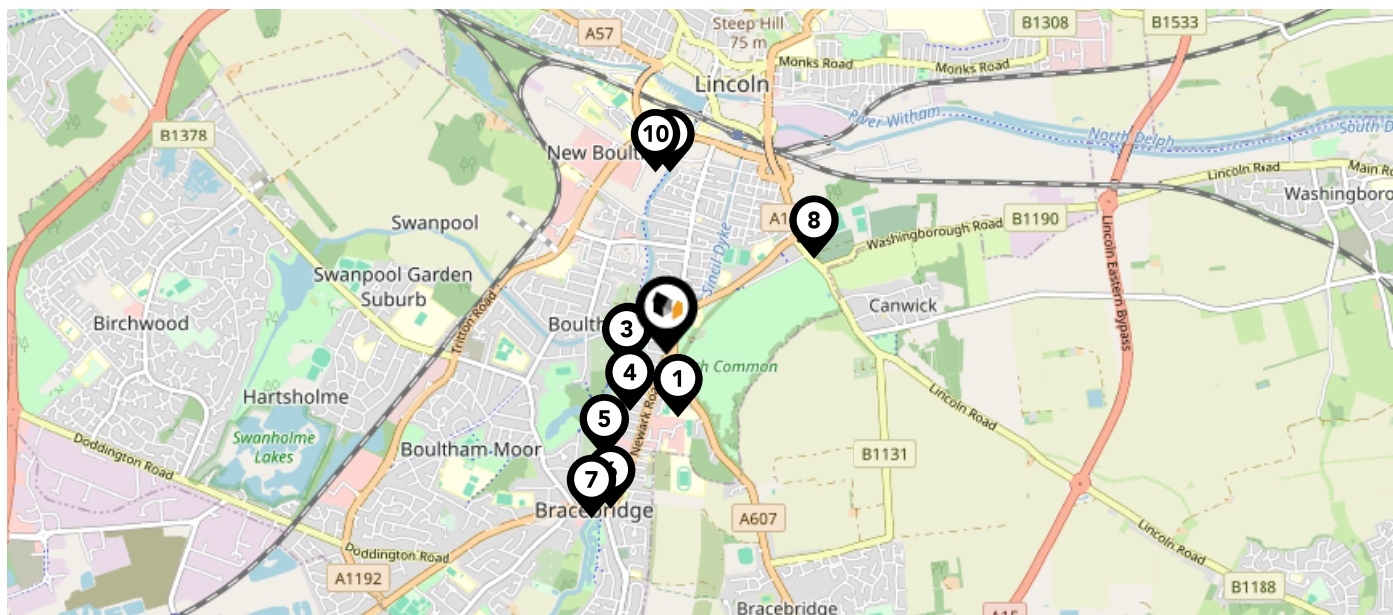


This map displays nearby official conservation areas. Every local authority in England has at least one conservation area. Most are designated by the Council as the local planning authority, though Historic England and the Secretary of State also have the power to create them.























Nearby Conservation Areas	
1	St Catherines
2	Gowt's Bridge
3	Sibthorp
4	St Peter-at-Gowts
5	West Parade and Brayford
6	Swanpool
7	Cathedral and City Centre
8	Carline
9	Lindum and Arboretum
10	The Dell

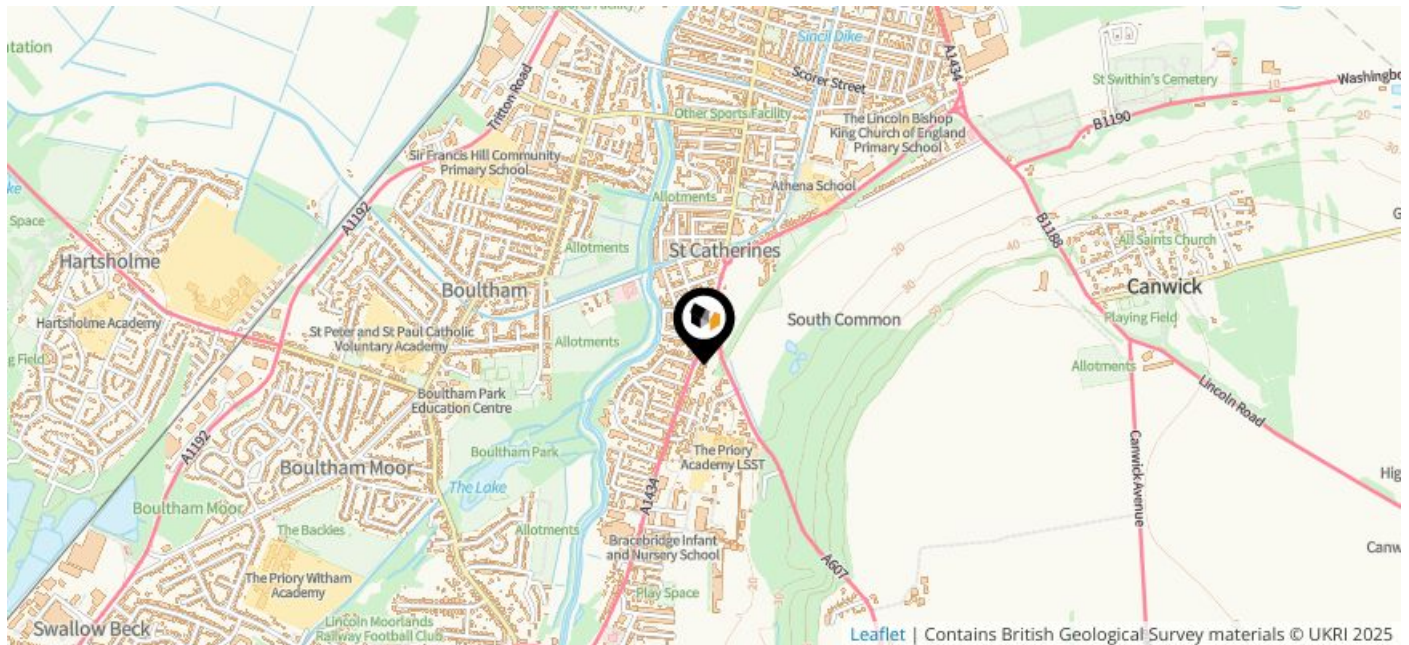
This map displays the location of known landfill sites. Historic sites are where there is no environmental permit in force. Active sites are currently authorised by the Environment Agency under Environmental Permitting Regulations.



Nearby Landfill Sites

	Cross O'cliff Road-St. Catherines, Lincolnshire	Historic Landfill 
	Boutham Baths-Altham Terrace	Historic Landfill 
	St Catherines-St. Catherines, Lincolnshire	Historic Landfill 
	St Catherines Grove-St. Catherines, Lincolnshire	Historic Landfill 
	Area Adjacent To Boutham Park-Bracebridge, Lincolnshire	Historic Landfill 
	Newark Road-Bracebridge, Lincolnshire	Historic Landfill 
	East Of St. Peters Avenue-Bracebridge, Lincolnshire	Historic Landfill 
	Old Railway Cutting-Cow Paddle	Historic Landfill 
	Land South Of Ropewalk-Land South Of Ropewalk, Rear Of Mervyn Black	Historic Landfill 
	Former Brayford Leisure Site-Ropewalk	Historic Landfill 

This map displays nearby coal mine entrances and their classifications.



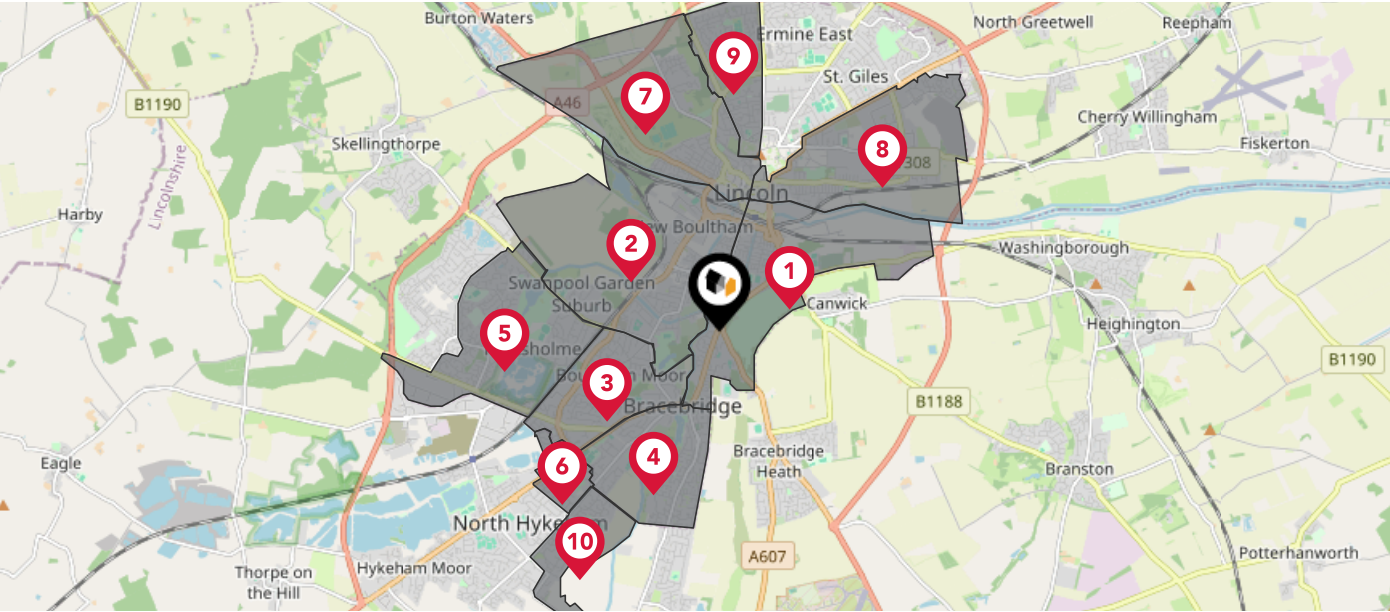
Mine Entry











- ✕ Adit
- ✕ Gutter Pit
- ✕ Shaft

The Coal Authority has records of over 175,000 mine entries within the UK captured in the National Coal Mining database, derived from sources including abandonment plans, geological and topographical plans.

Coal mining activity is recorded as far back as the 13th century, but prior to 1872 there was no requirement to deposit abandonment plans. It is therefore believed there may be many unrecorded mine entries of which the Authority has no information or knowledge. These entries do not, therefore, appear within the Authority's national dataset as shown on this map.

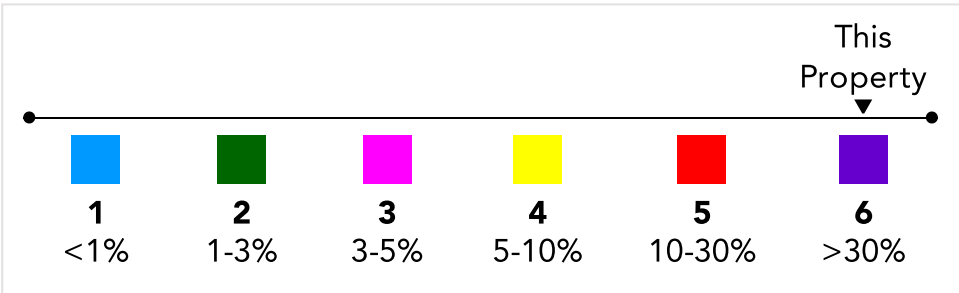
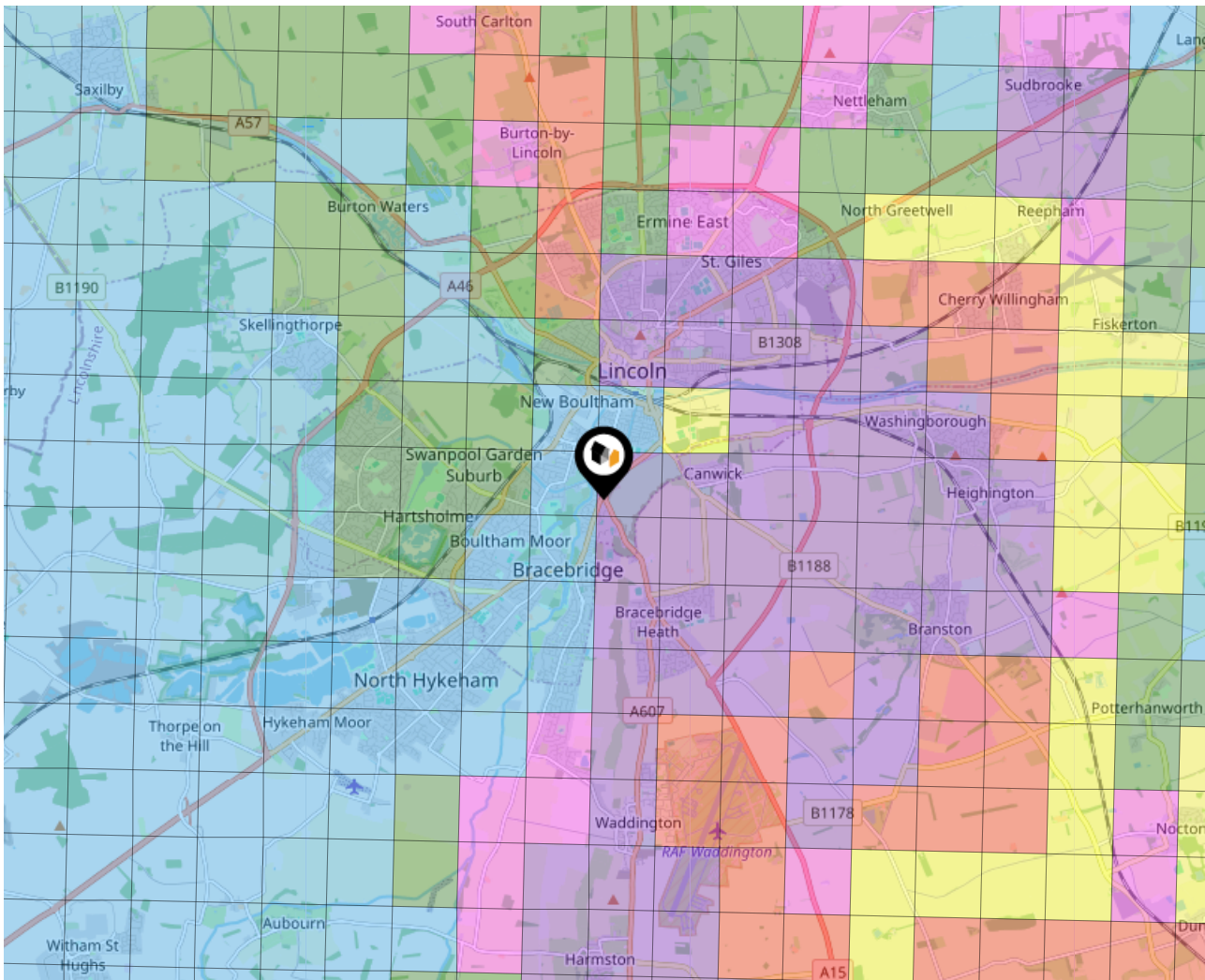
The UK is divided into wards that are used for local elections to elect local government councillors. Sometimes these are known as 'electoral divisions'. Population counts can vary substantially between wards, but the national average is about 5,500



Nearby Council Wards	
	Park Ward
	Boultham Ward
	Moorland Ward
	Witham Ward
	Hartsholme Ward
	North Hykeham Forum Ward
	Carholme Ward
	Abbey Ward
	Castle Ward
	North Hykeham Witham Ward

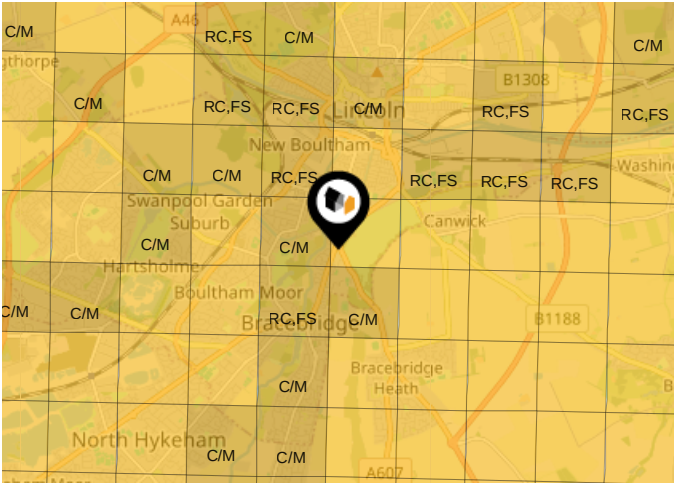
What is Radon?

Radon is a natural radioactive gas, which enters buildings from the ground. Exposure to high concentrations increases the risk of lung cancer. The UK Health Security Agency (UKHSA) recommends that radon levels should be reduced in homes where the annual average is at or above 200 becquerels per cubic metre (200 Bq/m³).



Ground Composition for this Address (Surrounding square kilometer zone around property)

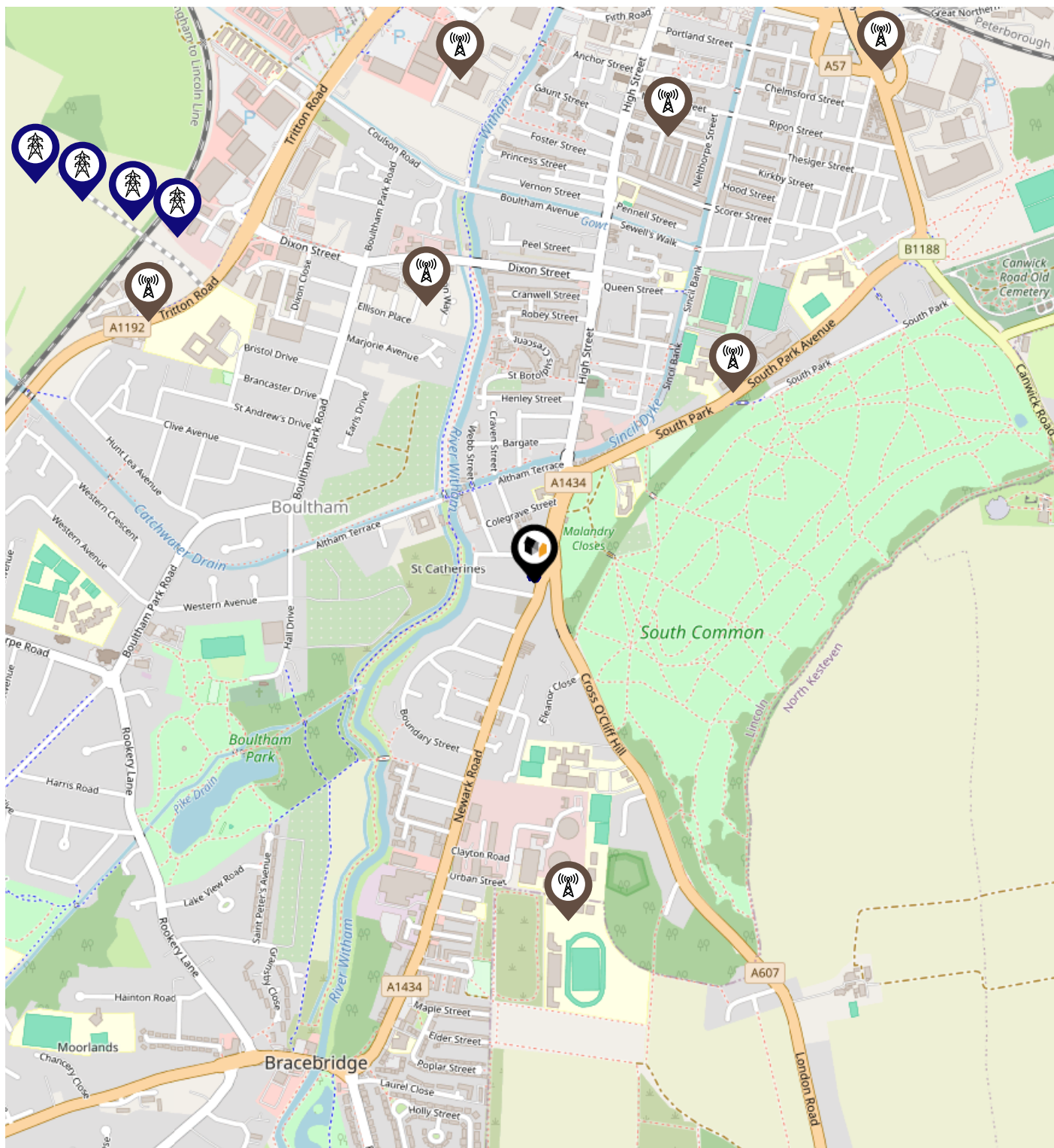
Carbon Content:	NONE	Soil Texture:	CLAY TO SANDY LOAM
Parent Material Grain:	ARGILLIC - ARENACEOUS	Soil Depth:	DEEP
Soil Group:	ALL		





Primary Classifications (Most Common Clay Types)

C/M	Claystone / Mudstone
FPC,S	Floodplain Clay, Sand / Gravel
FC,S	Fluvial Clays & Silts
FC,S,G	Fluvial Clays, Silts, Sands & Gravel
PM/EC	Prequaternary Marine / Estuarine Clay / Silt
QM/EC	Quaternary Marine / Estuarine Clay / Silt
RC	Residual Clay
RC/LL	Residual Clay & Loamy Loess
RC,S	River Clay & Silt
RC,FS	Riverine Clay & Floodplain Sands and Gravel
RC,FL	Riverine Clay & Fluvial Sands and Gravel
TC	Terrace Clay
TC/LL	Terrace Clay & Loamy Loess

Local Area Masts & Pylons



Key:

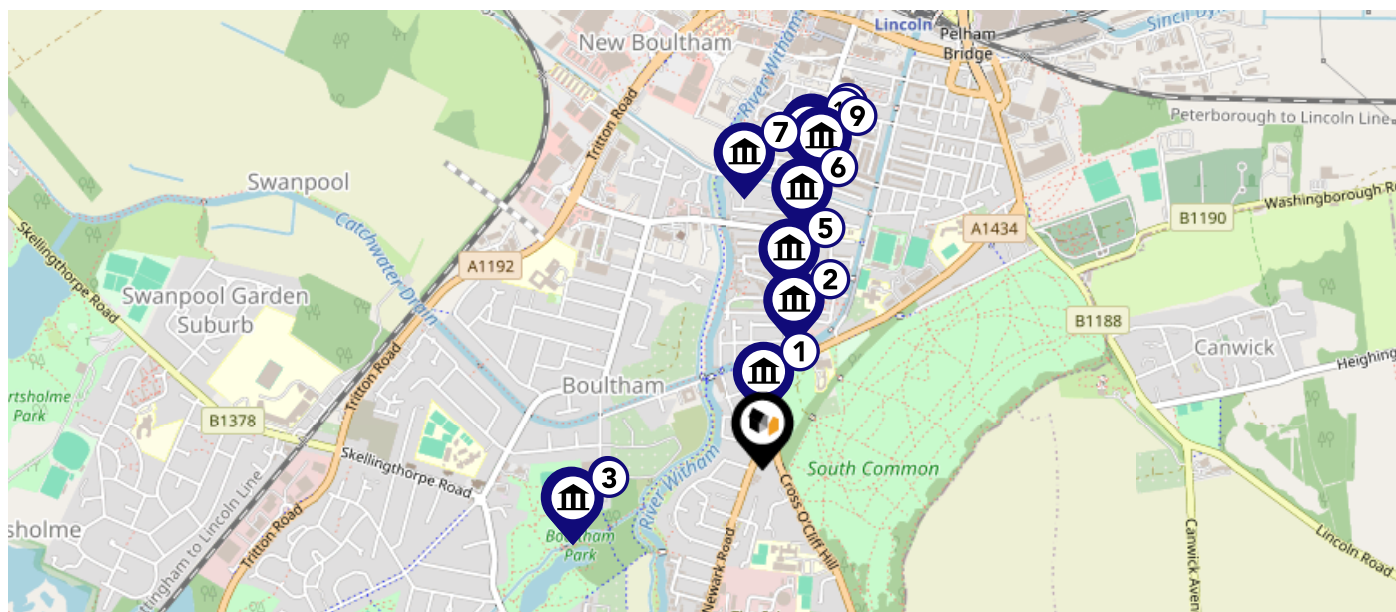
-  Power Pylons
-  Communication Masts











Maps

Listed Buildings



This map displays nearby listed buildings and protected structures, as well as their listed tier and distance from the target property...



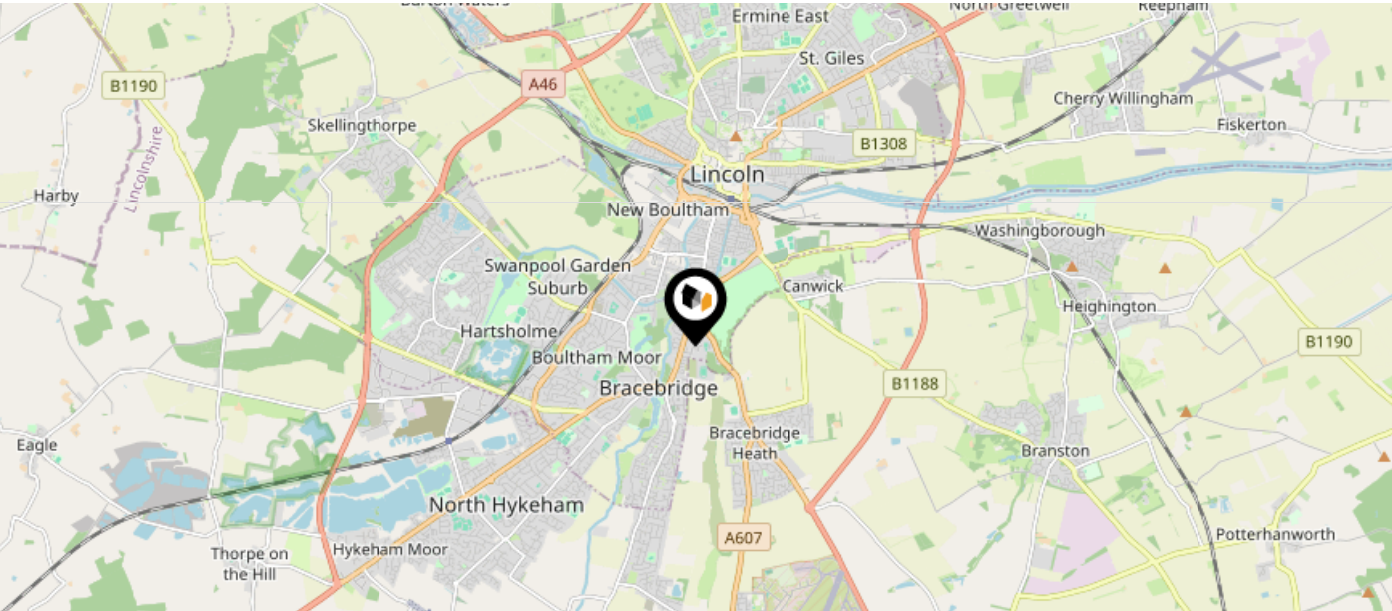
Listed Buildings in the local district	Grade	Distance
 1388748 - St Catherines Methodist Church And Adjoining Church Hall	Grade II	0.1 miles
 1388596 - Church Of St Botolph	Grade II	0.3 miles
 1388566 - Church Of St Helen	Grade II	0.4 miles
 1388567 - Crimean War Memorial 3 Metres North West Of Church Of St Helen	Grade II	0.4 miles
 1388568 - 53 And 54, High Street	Grade II	0.4 miles
 1388601 - Gowts Bridge	Grade II	0.5 miles
 1388739 - Crown Mill	Grade II	0.6 miles
 1388602 - Romanesque Door Arch In The Former Lincoln Arms Public House	Grade II	0.7 miles
 1388599 - Church Of St Peter At Gowts	Grade I	0.7 miles
 1388569 - 107-113, High Street	Grade II	0.7 miles

Maps

Green Belt

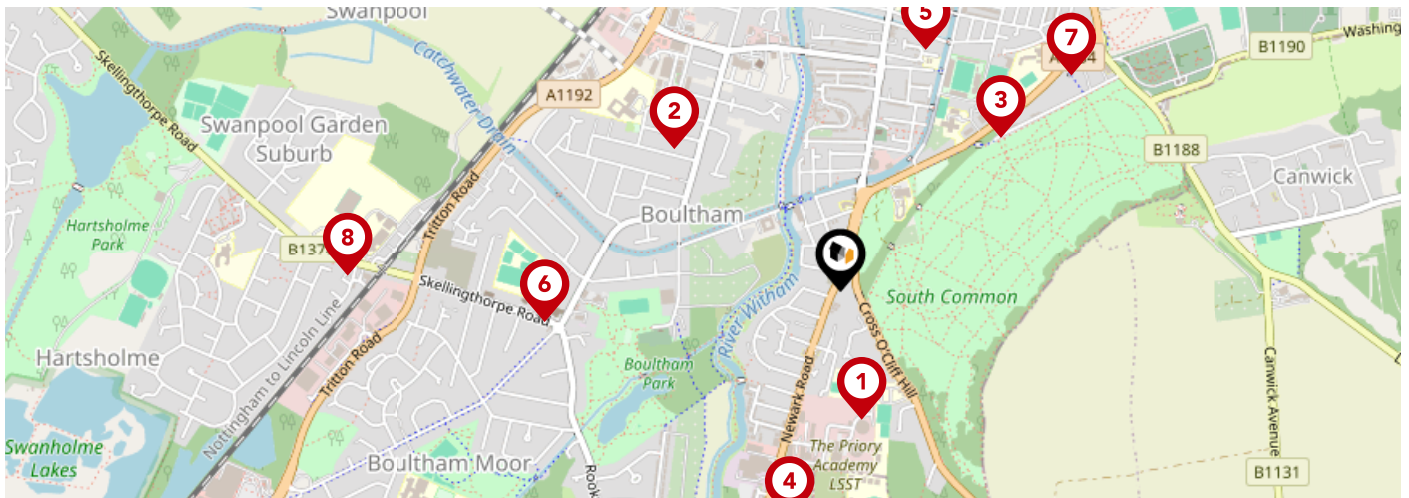


This map displays nearby areas that have been designated as Green Belt...

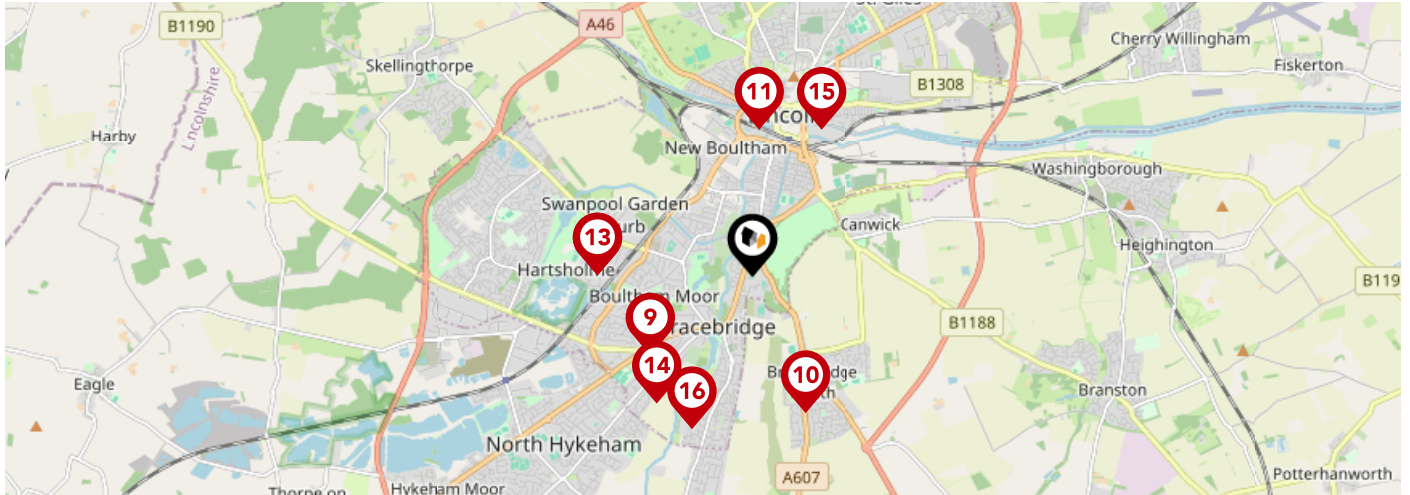










Nearby Green Belt Land

No data available.



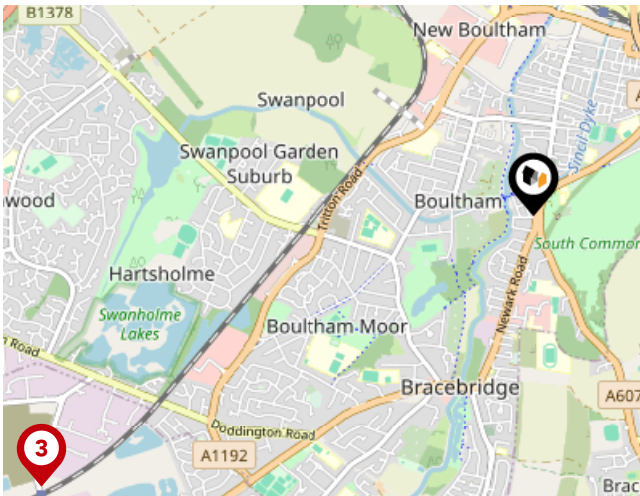
		Nursery	Primary	Secondary	College	Private
1	The Priory Academy LSST Ofsted Rating: Good Pupils: 1779 Distance:0.29	<input type="checkbox"/>	<input type="checkbox"/>	<input checked="" type="checkbox"/>	<input type="checkbox"/>	<input type="checkbox"/>
2	Sir Francis Hill Community Primary School Ofsted Rating: Requires improvement Pupils: 623 Distance:0.49	<input type="checkbox"/>	<input checked="" type="checkbox"/>	<input type="checkbox"/>	<input type="checkbox"/>	<input type="checkbox"/>
3	Athena School Ofsted Rating: Good Pupils: 113 Distance:0.5	<input type="checkbox"/>	<input type="checkbox"/>	<input checked="" type="checkbox"/>	<input type="checkbox"/>	<input type="checkbox"/>
4	Bracebridge Infant and Nursery School Ofsted Rating: Good Pupils: 78 Distance:0.52	<input type="checkbox"/>	<input checked="" type="checkbox"/>	<input type="checkbox"/>	<input type="checkbox"/>	<input type="checkbox"/>
5	The Lincoln St Peter at Gowts Church of England Primary School Ofsted Rating: Outstanding Pupils: 258 Distance:0.57	<input type="checkbox"/>	<input checked="" type="checkbox"/>	<input type="checkbox"/>	<input type="checkbox"/>	<input type="checkbox"/>
6	St Peter and St Paul, Catholic Voluntary Academy Ofsted Rating: Requires improvement Pupils: 602 Distance:0.66	<input type="checkbox"/>	<input type="checkbox"/>	<input checked="" type="checkbox"/>	<input type="checkbox"/>	<input type="checkbox"/>
7	The Lincoln Bishop King Church of England Primary School Ofsted Rating: Good Pupils: 459 Distance:0.7	<input type="checkbox"/>	<input checked="" type="checkbox"/>	<input type="checkbox"/>	<input type="checkbox"/>	<input type="checkbox"/>
8	The Priory City of Lincoln Academy Ofsted Rating: Requires improvement Pupils: 980 Distance:1.1	<input type="checkbox"/>	<input type="checkbox"/>	<input checked="" type="checkbox"/>	<input type="checkbox"/>	<input type="checkbox"/>



		Nursery	Primary	Secondary	College	Private
	The Priory Witham Academy Ofsted Rating: Good Pupils: 1110 Distance:1.14	<input type="checkbox"/>	<input checked="" type="checkbox"/>	<input checked="" type="checkbox"/>	<input type="checkbox"/>	<input type="checkbox"/>
	Bracebridge Heath St John's Primary Academy Ofsted Rating: Good Pupils: 372 Distance:1.3	<input type="checkbox"/>	<input checked="" type="checkbox"/>	<input type="checkbox"/>	<input type="checkbox"/>	<input type="checkbox"/>
	Lincolnshire Secure Unit Ofsted Rating: Not Rated Pupils:0 Distance:1.31	<input type="checkbox"/>	<input type="checkbox"/>	<input checked="" type="checkbox"/>	<input type="checkbox"/>	<input type="checkbox"/>
	Hartsholme Academy Ofsted Rating: Requires improvement Pupils: 377 Distance:1.37	<input type="checkbox"/>	<input checked="" type="checkbox"/>	<input type="checkbox"/>	<input type="checkbox"/>	<input type="checkbox"/>
	The Pilgrim School Ofsted Rating: Good Pupils: 4 Distance:1.37	<input type="checkbox"/>	<input type="checkbox"/>	<input checked="" type="checkbox"/>	<input type="checkbox"/>	<input type="checkbox"/>
	The Lincoln St Christopher's School Ofsted Rating: Good Pupils: 252 Distance:1.41	<input type="checkbox"/>	<input type="checkbox"/>	<input checked="" type="checkbox"/>	<input type="checkbox"/>	<input type="checkbox"/>
	Lincoln College Ofsted Rating: Good Pupils:0 Distance:1.45	<input type="checkbox"/>	<input type="checkbox"/>	<input checked="" type="checkbox"/>	<input type="checkbox"/>	<input type="checkbox"/>
	The Meadows Primary School Ofsted Rating: Good Pupils: 364 Distance:1.45	<input type="checkbox"/>	<input checked="" type="checkbox"/>	<input type="checkbox"/>	<input type="checkbox"/>	<input type="checkbox"/>

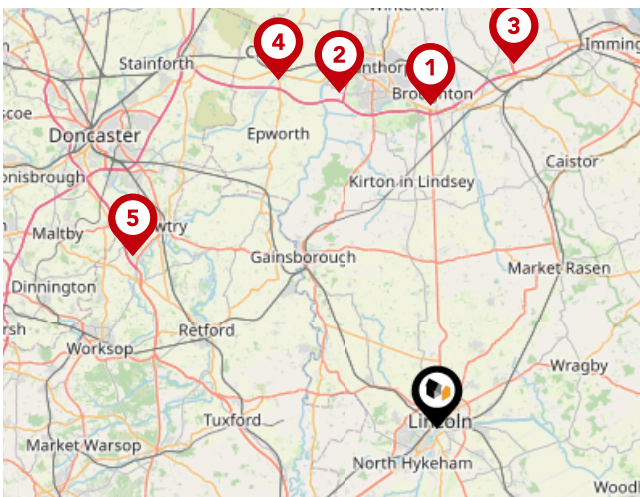
Area

Transport (National)



National Rail Stations

Pin	Name	Distance
1	Lincoln Central Rail Station	1 miles
2	Lincoln Central Rail Station	1.02 miles
3	Hykeham Rail Station	2.49 miles



Trunk Roads/Motorways

Pin	Name	Distance
1	M180 J4	22.96 miles
2	M180 J3	24.83 miles
3	M180 J5	26.38 miles
4	M180 J2	27.11 miles
5	A1(M) J34	24.79 miles

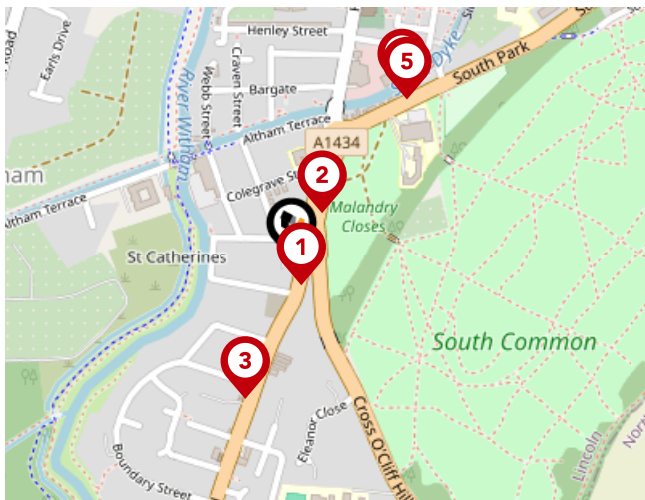


Airports/Helipads

Pin	Name	Distance
1	Humberside Airport	26.94 miles
2	Finningley	26.66 miles
3	East Mids Airport	42.09 miles
4	Leeds Bradford Airport	64.44 miles

Area

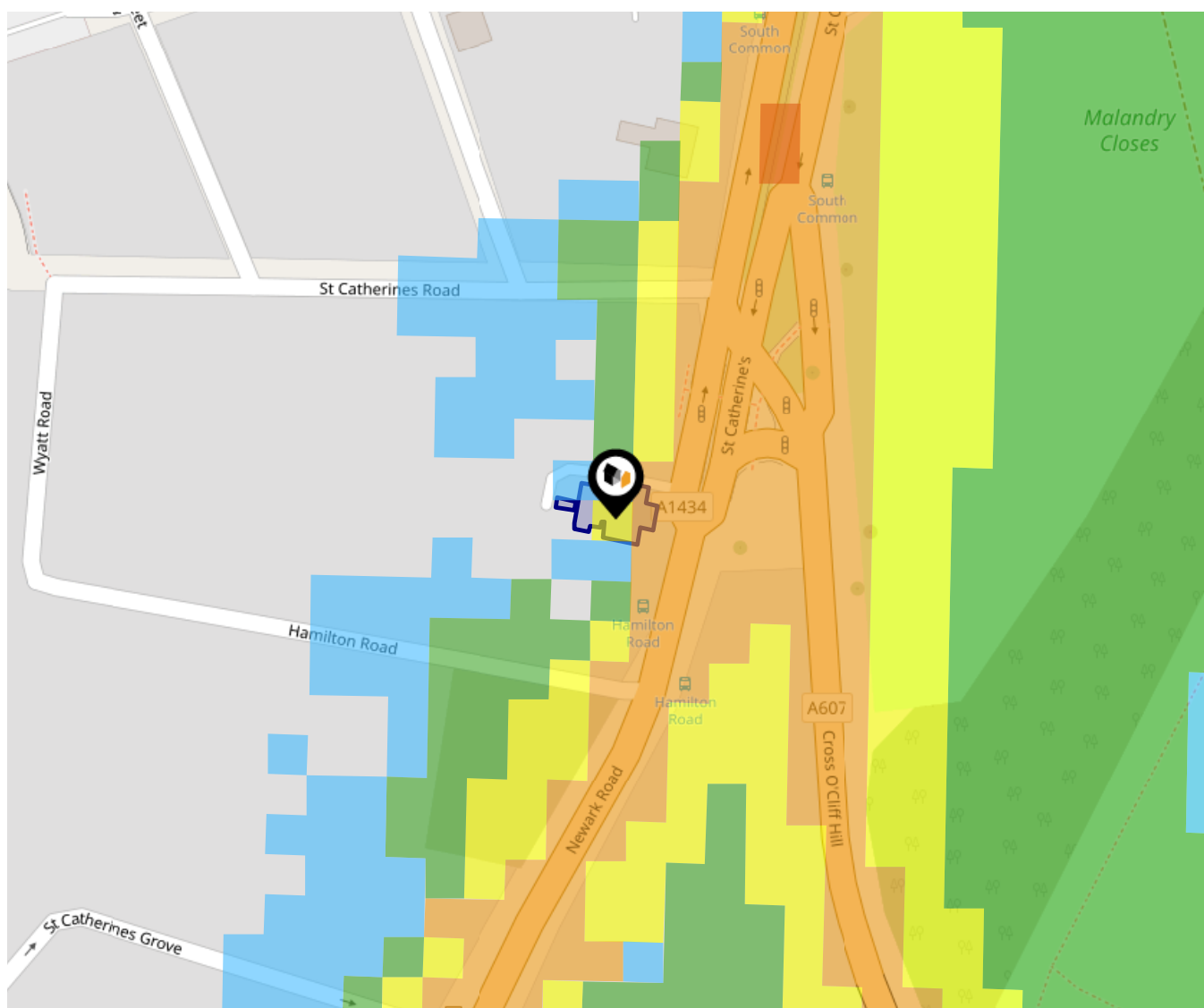
Transport (Local)



Bus Stops/Stations

Pin	Name	Distance
1	Hamilton Road	0.03 miles
2	South Common	0.06 miles
3	Otter's Cottages	0.16 miles
4	Queens Park School	0.22 miles
5	Queens Park School	0.22 miles

Local Area Road Noise



This data indicates the level of noise according to the strategic noise mapping of road sources within areas with a population of at least 100,000 people (agglomerations) and along major traffic routes. This indicates a 24 hour annual average noise level with separate weightings for the evening and night periods.

Noise levels are modelled on a 10m grid at a receptor height of 4m above ground, polygons are then produced by merging neighbouring cells within the following noise classes:

- 75.0+ dB
- 70.0-74.9 dB
- 65.0-69.9 dB
- 60.0-64.9 dB
- 55.0-59.9 dB

Mundys

Data Quality

We are committed to comprehensive property data being made available upfront to make the home buying and selling process quicker, easier and cheaper. This is why we have partnered with Sprift, the UK's leading supplier of property-specific data.



Contains public sector information licensed under the Open Government License v3.0

The information contained within this report is for general information purposes only.

Sprift Technologies Ltd aggregate this data from a wide variety of sources and while we endeavour to keep the information up to date and correct, we make no representations or warranties of any kind, express or implied, about the completeness, accuracy, reliability, of the information or related graphics contained within this report for any purpose.

Any reliance you place on such information is therefore strictly at your own risk. In no event will we be liable for any loss or damage including without limitation, indirect or consequential loss or damage, or any loss or damage whatsoever arising from loss of data or profits arising out of, or in connection with, the use of this report.



Mundys

29 – 30 Silver Street Lincoln LN2 1AS

01522 510 044

hymie.bentley@mundys.net

www.mundys.net

