




See More Online

KPF: Key Property Facts

An Analysis of This Property & The Local Area
Friday 05th June 2026



CENTURY STREET, STOKE-ON-TRENT, ST1

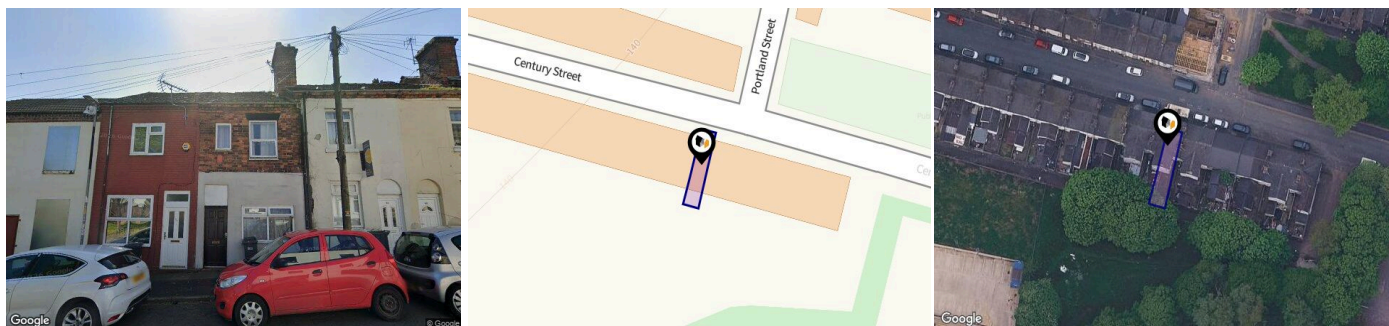
butters john bee

2-6 Tontine Square, Hanley, Stoke-on-trent, Staffordshire, ST1 1NP

01782 470226

hanleyrentals@bjbmail.com

www.buttersjohnbee.com



Property

Type:	Terraced	Tenure:	Freehold
Bedrooms:	2		
Floor Area:	710 ft ² / 66 m ²		
Plot Area:	0.02 acres		
Year Built :	1900-1929		
Council Tax :	Band A		
Annual Estimate:	£1,455		
Title Number:	SF70510		

Local Area

Local Authority:	City of stoke-on-trent
Conservation Area:	No
Flood Risk:	
● Rivers & Seas	Very low
● Surface Water	Very low

Estimated Broadband Speeds (Standard - Superfast - Ultrafast)

16 mb/s	80 mb/s	10000 mb/s

Mobile Coverage: (based on calls indoors)



Satellite/Fibre TV Availability:



Property EPC - Certificate

HANLEY, STOKE-ON-TRENT, ST1		Energy rating	
Valid until 28.09.2030			
Score	Energy rating	Current	Potential
92+	A		
81-91	B		86 B
69-80	C		
55-68	D	63 D	
39-54	E		
21-38	F		
1-20	G		

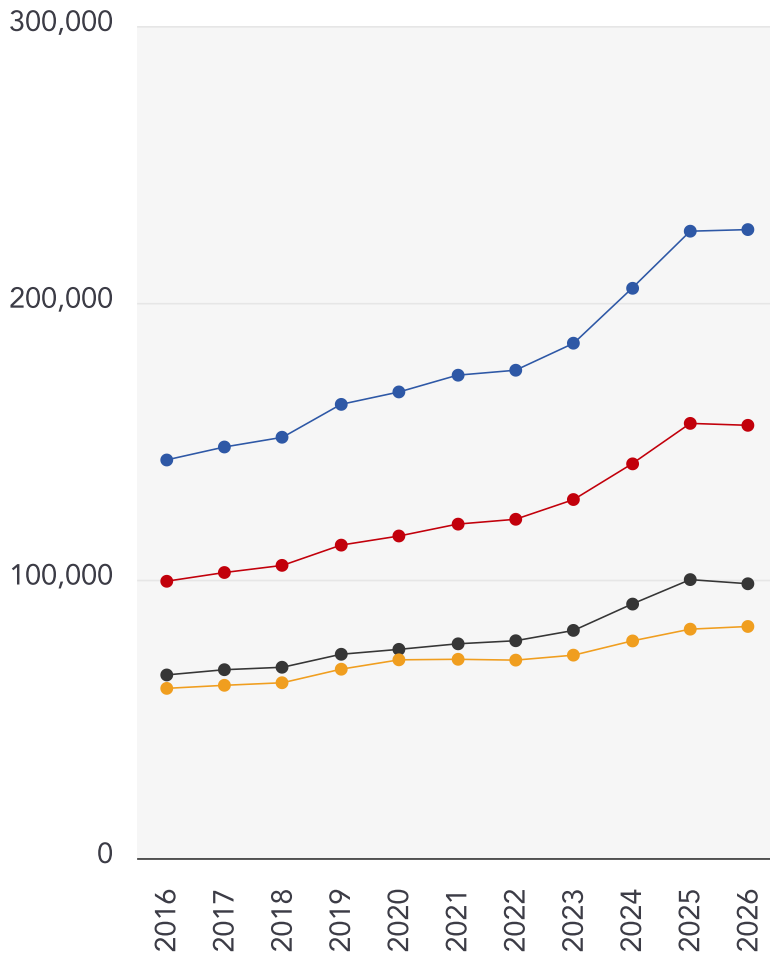
Additional EPC Data

Property Type:	House
Build Form:	Mid-Terrace
Transaction Type:	Marketed sale
Energy Tariff:	Off-peak 7 hour
Main Fuel:	Mains gas (not community)
Main Gas:	Yes
Flat Top Storey:	No
Top Storey:	0
Glazing Type:	Double glazing, unknown install date
Previous Extension:	0
Open Fireplace:	0
Ventilation:	Natural
Walls:	Solid brick, with external insulation
Walls Energy:	Good
Roof:	Pitched, no insulation
Roof Energy:	Very Poor
Main Heating:	Boiler and radiators, mains gas
Main Heating Controls:	TRVs and bypass
Hot Water System:	From main system
Hot Water Energy Efficiency:	Good
Lighting:	Low energy lighting in all fixed outlets
Floors:	Solid, no insulation (assumed)
Total Floor Area:	66 m ²

Market

House Price Statistics

10 Year History of Average House Prices by Property Type in ST1



Detached

+57.87%

Semi-Detached

+56.32%

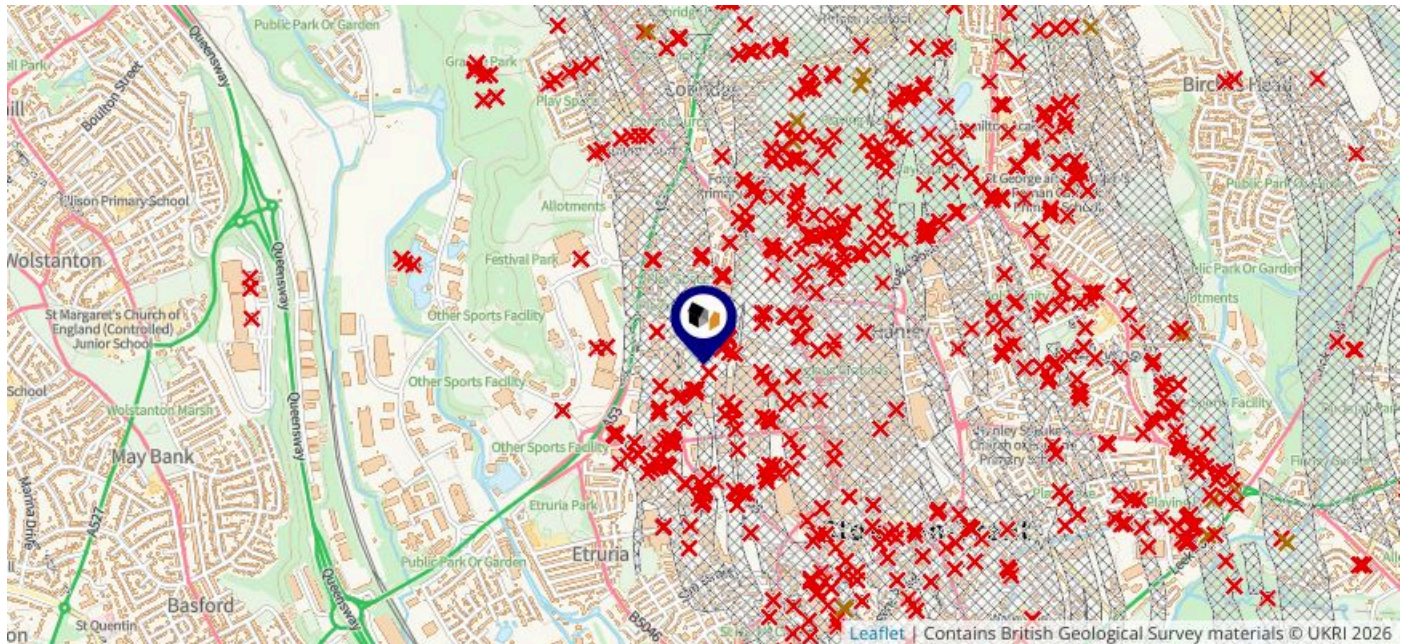
Terraced

+49.77%

Flat

+36.46%

This map displays nearby coal mine entrances and their classifications.



Mine Entry

- ✕ Adit
- ✕ Gutter Pit
- ✕ Shaft

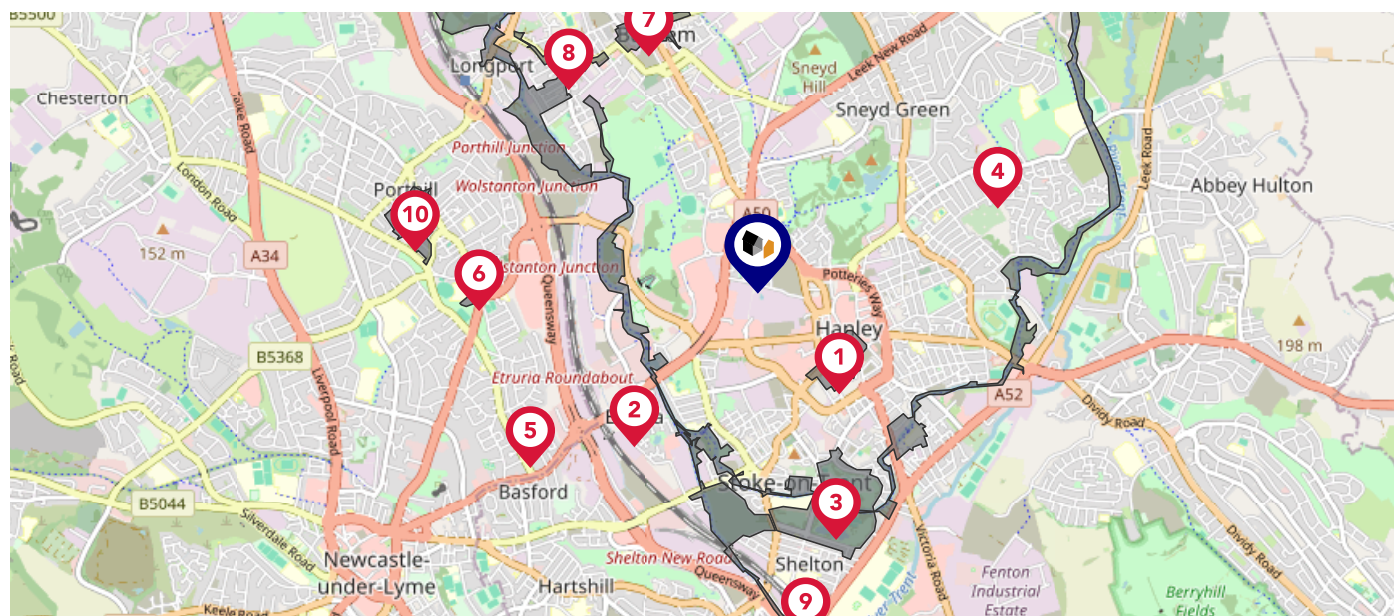
The Coal Authority has records of over 175,000 mine entries within the UK captured in the National Coal Mining database, derived from sources including abandonment plans, geological and topographical plans.

Coal mining activity is recorded as far back as the 13th century, but prior to 1872 there was no requirement to deposit abandonment plans. It is therefore believed there may be many unrecorded mine entries of which the Authority has no information or knowledge. These entries do not, therefore, appear within the Authority's national dataset as shown on this map.











Maps

Conservation Areas

This map displays nearby official conservation areas. Every local authority in England has at least one conservation area. Most are designated by the Council as the local planning authority, though Historic England and the Secretary of State also have the power to create them.



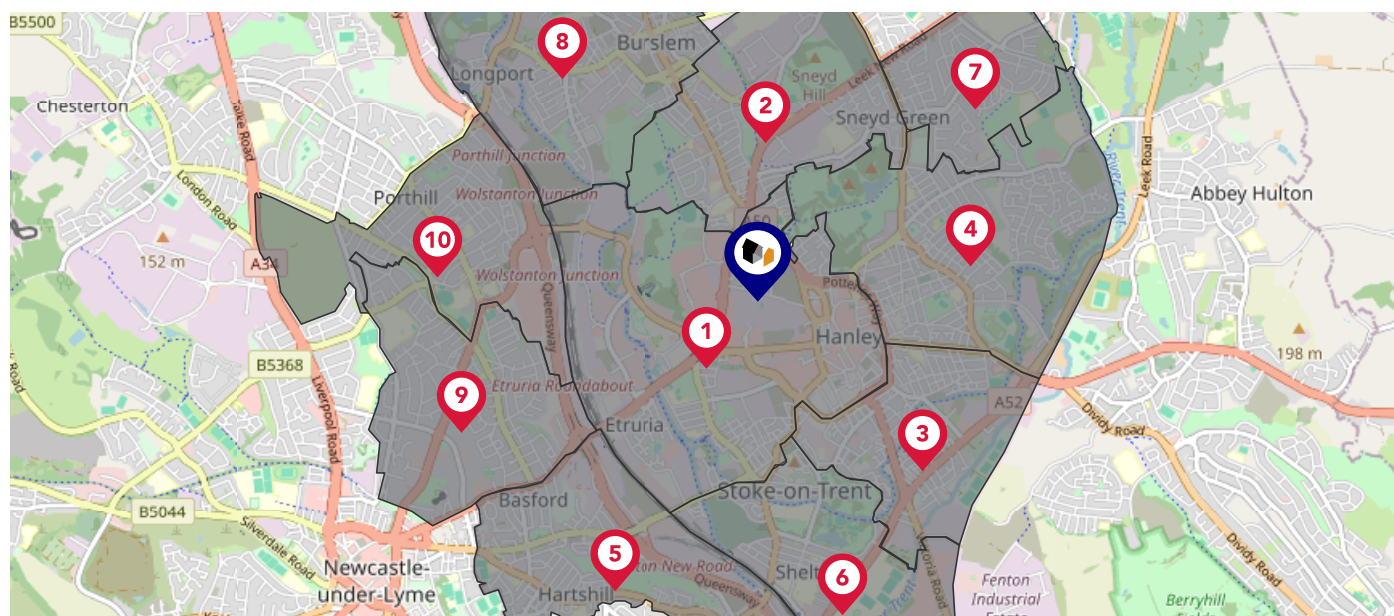
Nearby Conservation Areas

-  City Centre
-  Trent and Mersey Canal
-  Hanley Park
-  Caldon Canal
-  Basford
-  Wolstanton
-  Burslem Town Centre
-  Newcastle Street
-  Winton Square
-  Watlands Park











Maps

Council Wards

The UK is divided into wards that are used for local elections to elect local government councillors. Sometimes these are known as 'electoral divisions'. Population counts can vary substantially between wards, but the national average is about 5,500



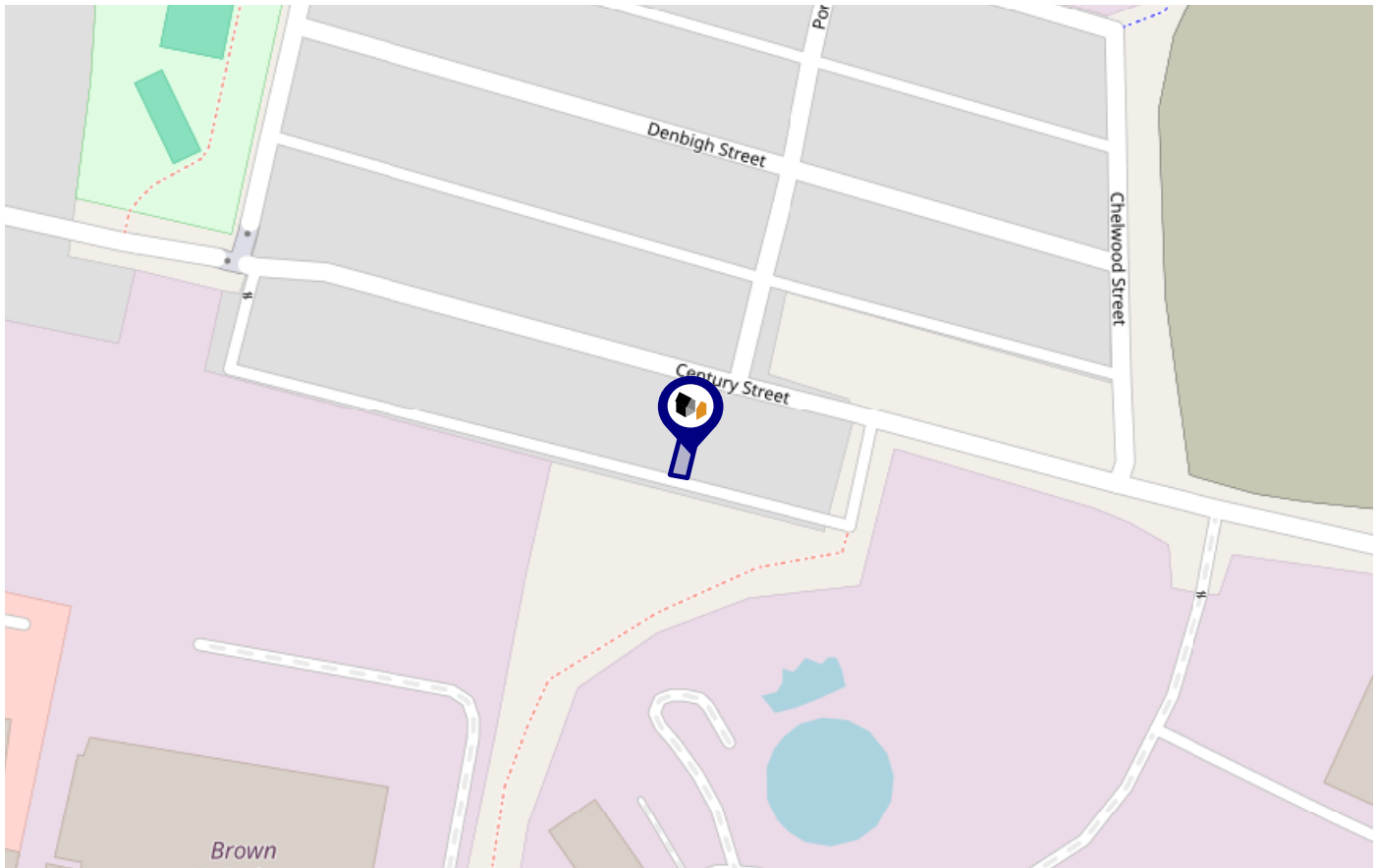
Nearby Council Wards

-  Etruria and Hanley Ward
-  Moorcroft Ward
-  Joiner's Square Ward
-  Birches Head and Central Forest Park Ward
-  Hartshill and Basford Ward
-  Hanley Park and Shelton Ward
-  Sneyd Green Ward
-  Burslem Central Ward
-  May Bank Ward
-  Wolstanton Ward

Flood Risk

Rivers & Seas - Flood Risk

This map shows the chance of flooding from rivers and / or the sea, taking into account flood defences and their condition.



Risk Rating: Very low

The map does not contain sufficient information for it to be used to determine flood risk to individual properties, but it does give you an indication of whether your area may be affected by surface water flooding at this risk level.

- High Risk** - an area which has a chance of flooding of greater than 1 in 30 (3.3%) in any one year.
- Medium Risk** - an area which has a chance of flooding of greater than 1 in 100 (1.0%) in any one year.
- Low Risk** - an area which has a chance of flooding of greater than 1 in 1000 (0.1%) in any one year.
- Very Low Risk** - an area in which the risk is below 1 in 1000 (0.1%) in any one year.

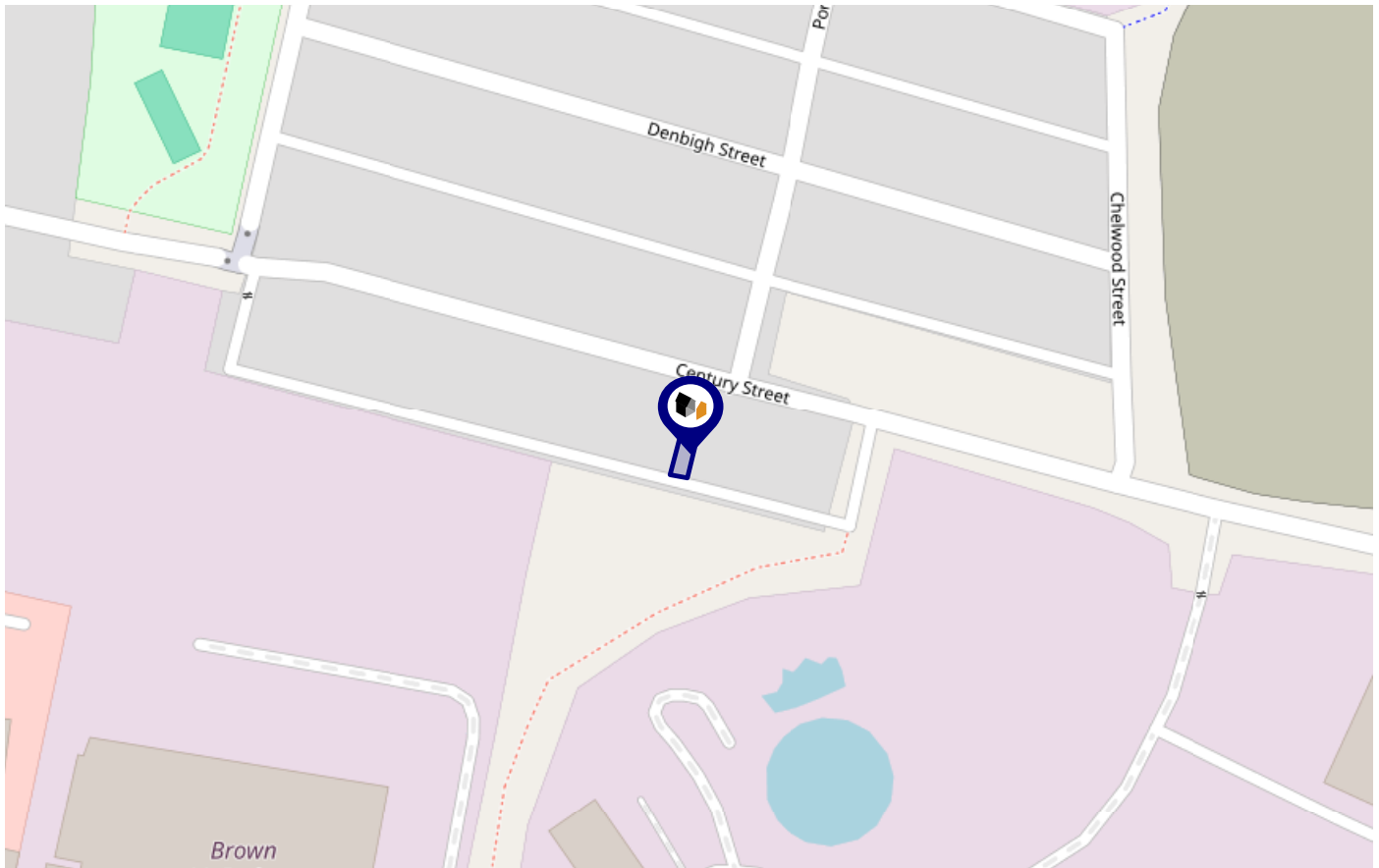
Chance of flooding to the following depths at this property:



Flood Risk

Rivers & Seas - Climate Change

This map shows the future chance of flooding from rivers and / or the sea **between 2036 and 2069**, taking into account flood defences and their condition. The government climate change models cannot predict exactly when the chance of flooding will go up. It could happen at any time during the time period.



Risk Rating: Very low

The map does not contain sufficient information for it to be used to determine flood risk to individual properties, but it does give you an indication of whether your area may be affected by surface water flooding at this risk level.

- High Risk** - an area which has a chance of flooding of greater than **1 in 30 (3.3%)** in any one year.
- Medium Risk** - an area which has a chance of flooding of greater than **1 in 100 (1.0%)** in any one year.
- Low Risk** - an area which has a chance of flooding of greater than **1 in 1000 (0.1%)** in any one year.
- Very Low Risk** - an area in which the risk is below **1 in 1000 (0.1%)** in any one year.

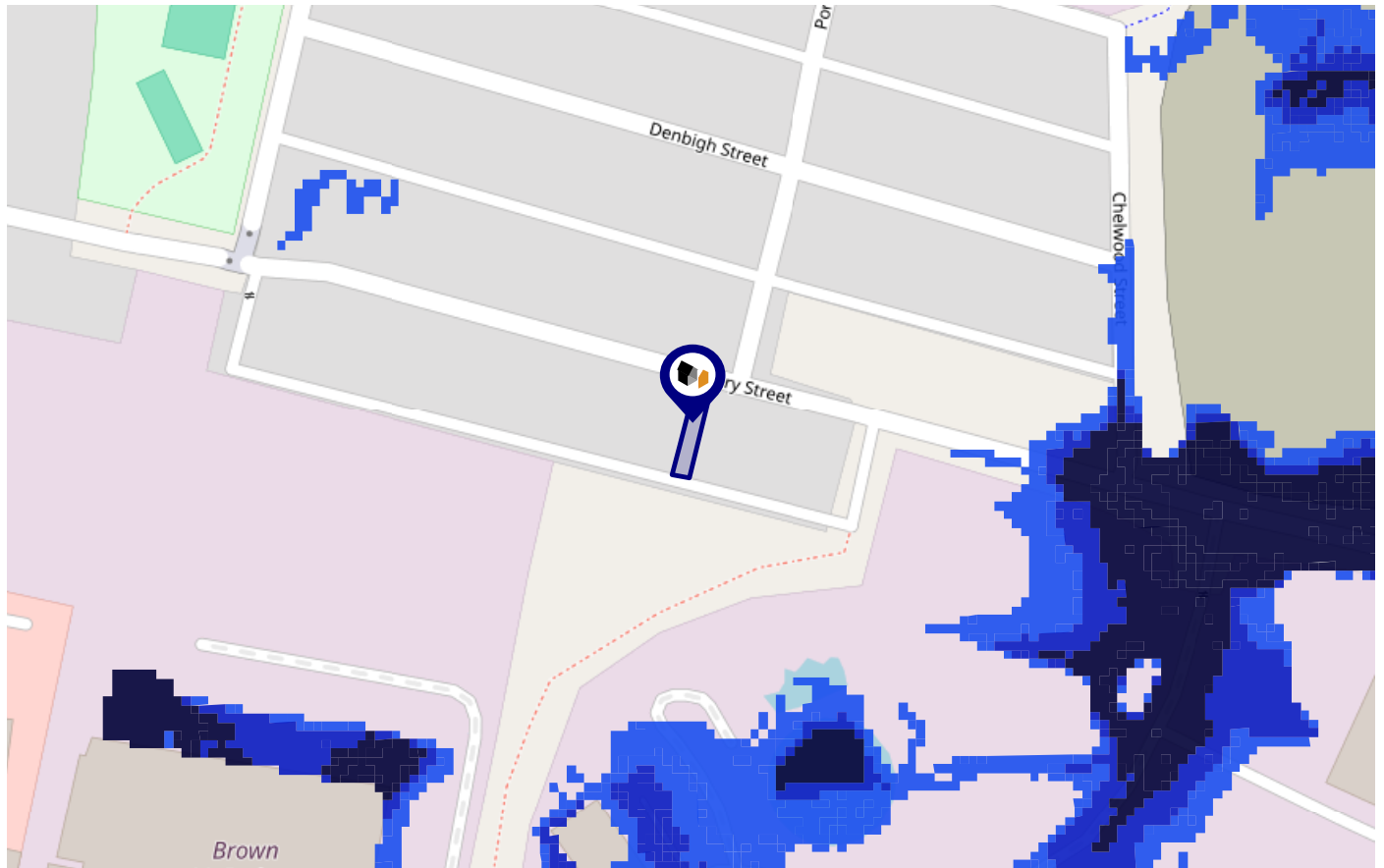
Chance of flooding to the following depths at this property:



Flood Risk

Surface Water - Flood Risk

This map shows the chance of flooding where rainwater has nowhere to drain. This kind of flooding can occur far from rivers or seas.



Risk Rating: Very low

The map does not contain sufficient information for it to be used to determine flood risk to individual properties, but it does give you an indication of whether your area may be affected by surface water flooding at this risk level.

- High Risk** - an area which has a chance of flooding of greater than 1 in 30 (3.3%) in any one year.
- Medium Risk** - an area which has a chance of flooding of greater than 1 in 100 (1.0%) in any one year.
- Low Risk** - an area which has a chance of flooding of greater than 1 in 1000 (0.1%) in any one year.
- Very Low Risk** - an area in which the risk is below 1 in 1000 (0.1%) in any one year.

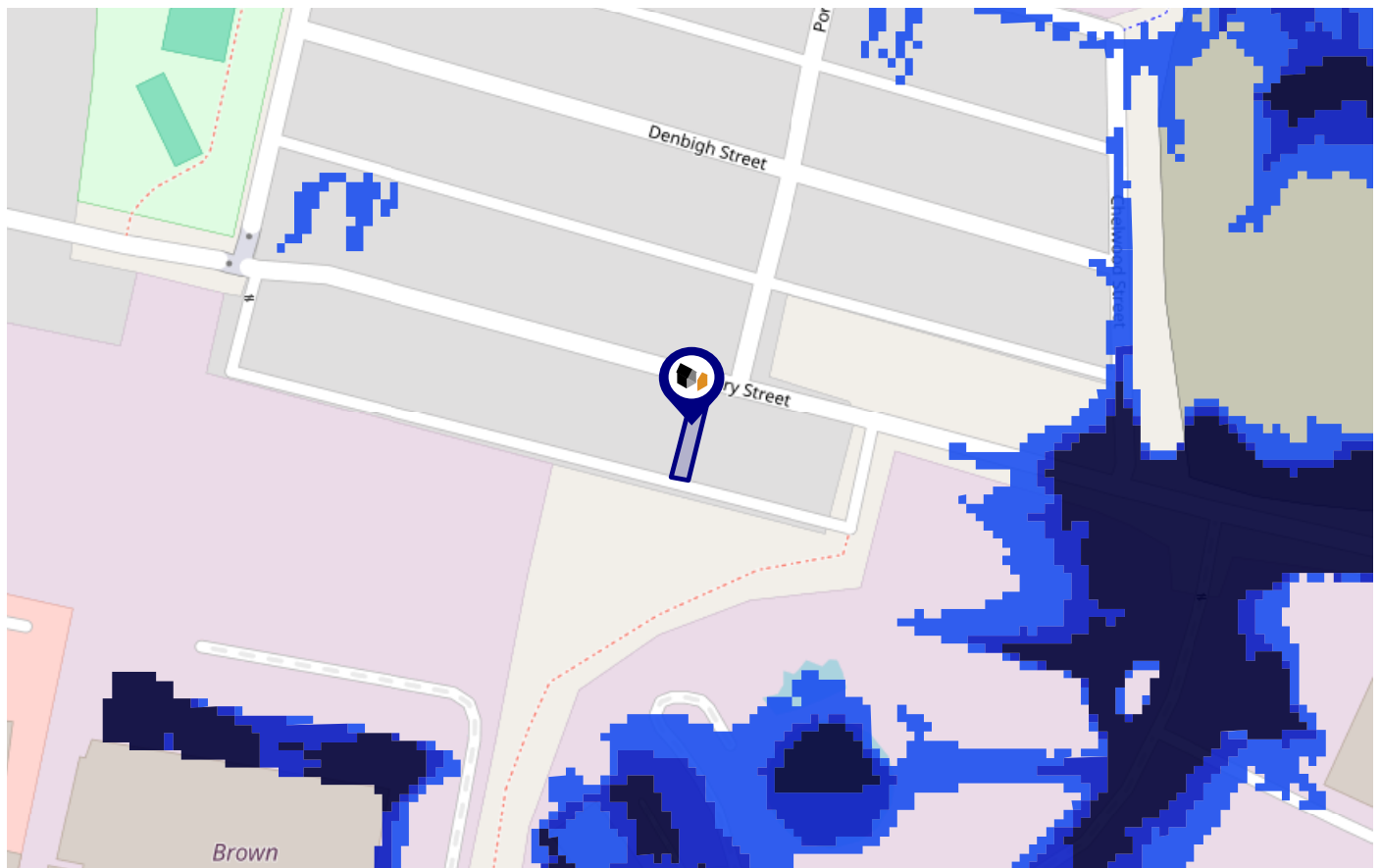
Chance of flooding to the following depths at this property:



Flood Risk

Surface Water - Climate Change

This map shows the future chance of flooding **between 2040 and 2060** where rainwater has nowhere to drain. This kind of flooding can occur far from rivers or seas. The government climate change models cannot predict exactly when the chance of flooding will go up. It could happen at any time during the time period.



Risk Rating: Very low

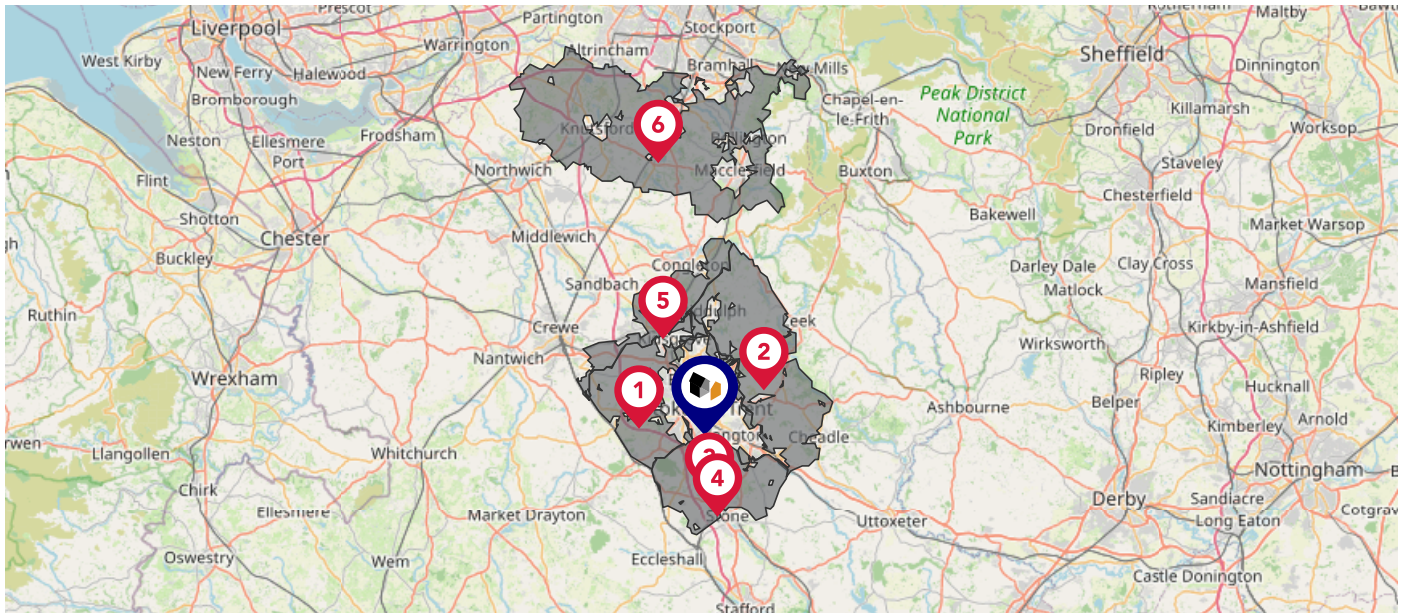
The map does not contain sufficient information for it to be used to determine flood risk to individual properties, but it does give you an indication of whether your area may be affected by surface water flooding at this risk level.

- High Risk** - an area which has a chance of flooding of greater than 1 in 30 (3.3%) in any one year.
- Medium Risk** - an area which has a chance of flooding of greater than 1 in 100 (1.0%) in any one year.
- Low Risk** - an area which has a chance of flooding of greater than 1 in 1000 (0.1%) in any one year.
- Very Low Risk** - an area in which the risk is below 1 in 1000 (0.1%) in any one year.

Chance of flooding to the following depths at this property:



This map displays nearby areas that have been designated as Green Belt...



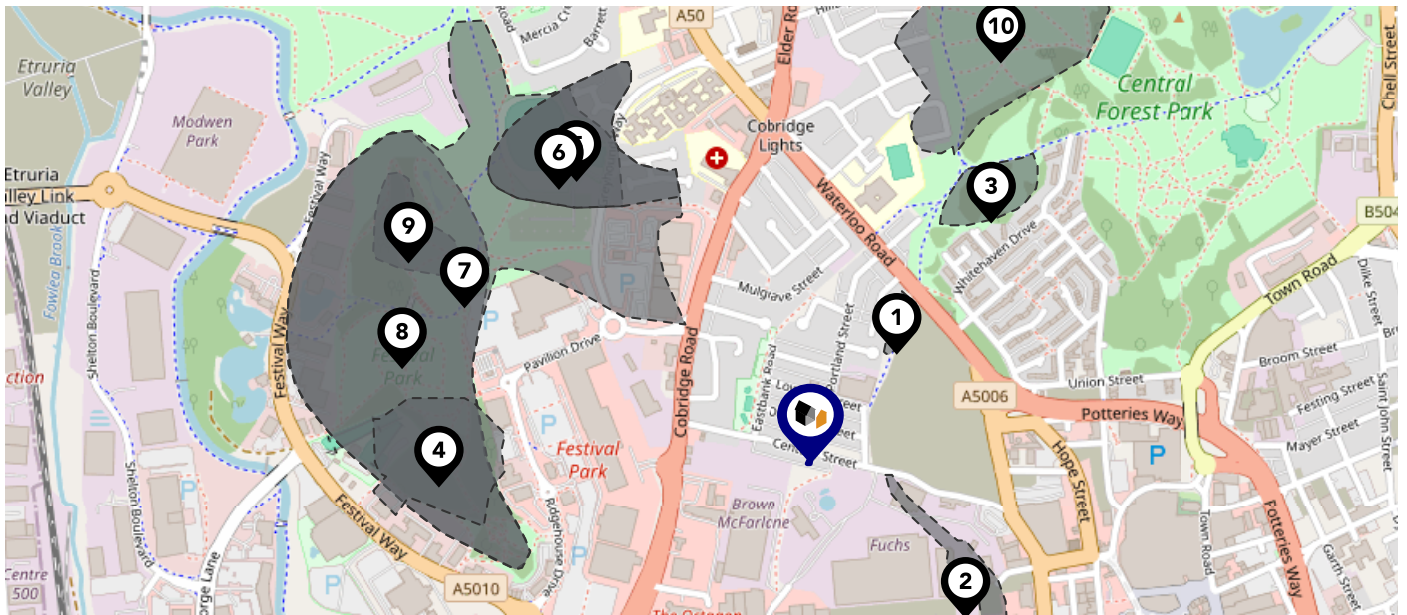
Nearby Green Belt Land

- 1 Stoke-on-Trent Green Belt - Newcastle-under-Lyme
- 2 Stoke-on-Trent Green Belt - Staffordshire Moorlands
- 3 Stoke-on-Trent Green Belt - Stoke-on-Trent
- 4 Stoke-on-Trent Green Belt - Stafford
- 5 Stoke-on-Trent Green Belt - Cheshire East
- 6 Merseyside and Greater Manchester Green Belt - Cheshire East

Maps

Landfill Sites

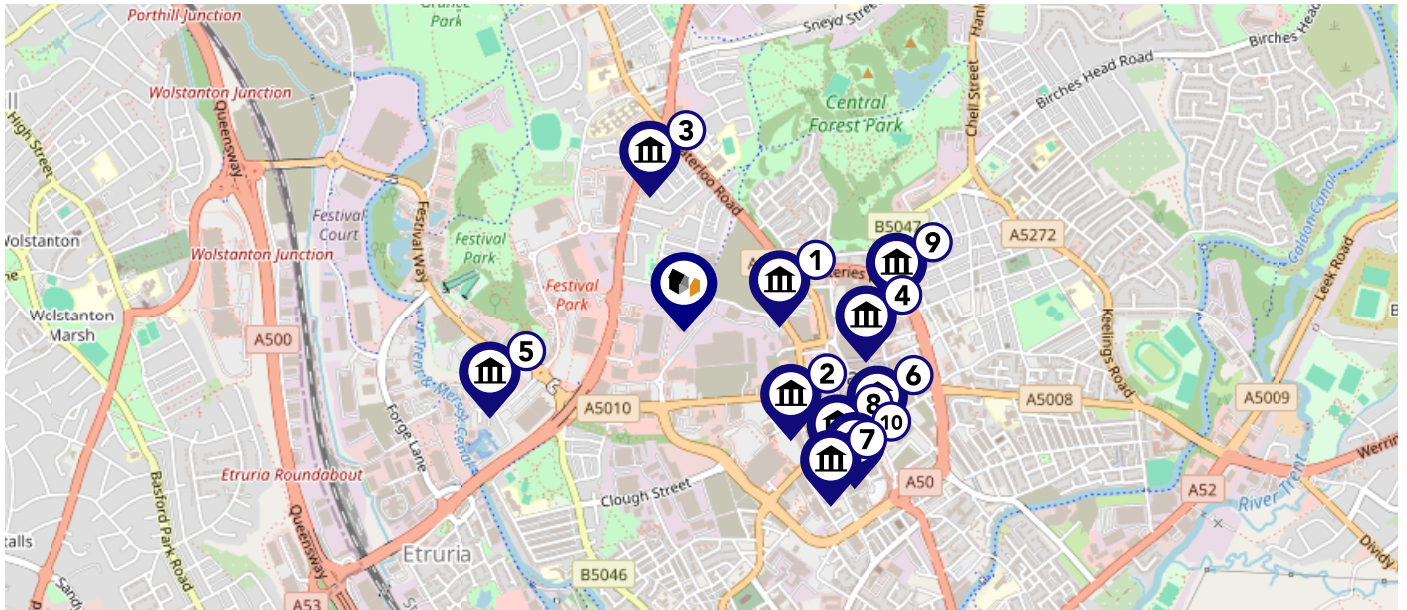
This map displays the location of known landfill sites. Historic sites are where there is no environmental permit in force. Active sites are currently authorised by the Environment Agency under Environmental Permitting Regulations.













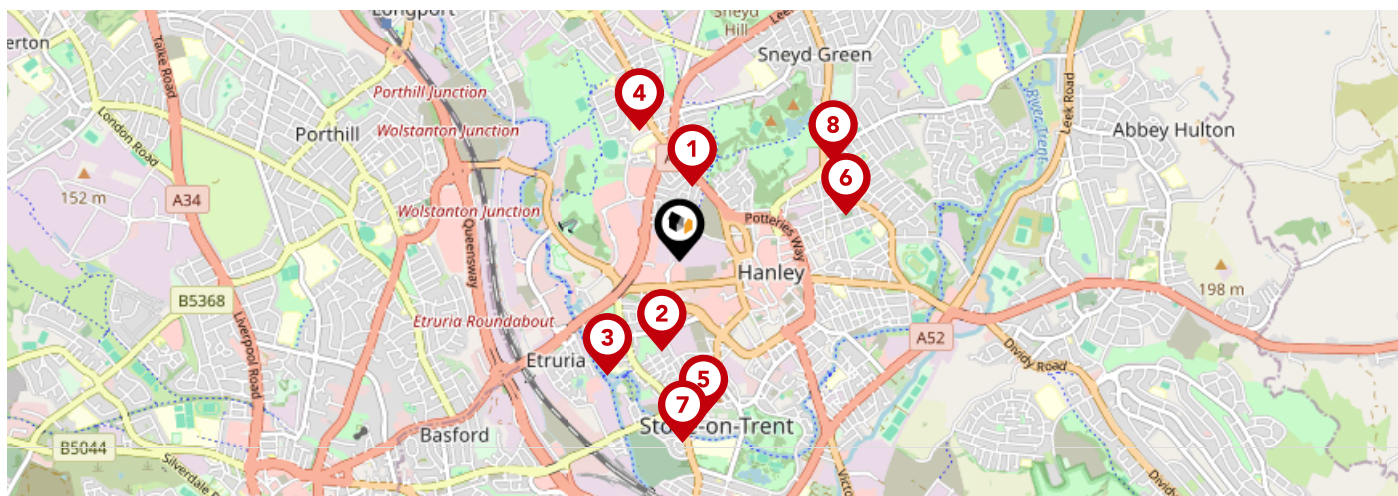
Nearby Landfill Sites

- | | | |
|-----------|--------------------------------------------------------------------------------------------------|--------------------------------------------|
| 1 | East Of Winifred Street-Winifred Street, Hanley, Stoke On Trent, Staffordshire | Historic Landfill <input type="checkbox"/> |
| 2 | Etruria Loopline-Trinity Street To Century Street, Hanley, Stoke On Trent, Staffordshire | Historic Landfill <input type="checkbox"/> |
| 3 | Adjacent To Central Forest Park-Waterloo Road, Cobridge, Stoke On Trent, Staffordshire | Historic Landfill <input type="checkbox"/> |
| 4 | Shelton Steelworks Site-Cobridge, Stoke On Trent, Staffordshire | Historic Landfill <input type="checkbox"/> |
| 5 | West Of Sports Stadium-Greyhound Way, Cobridge Grange, Stoke On Trent, Staffordshire | Historic Landfill <input type="checkbox"/> |
| 6 | Cobridge Stadium, Rear Of-Greyhound Way, Cobridge, Stoke On Trent, Staffordshire | Historic Landfill <input type="checkbox"/> |
| 7 | Shelton Steelworks Site-Cobridge Grange, Stoke On Trent, Staffordshire | Historic Landfill <input type="checkbox"/> |
| 8 | Shelton Works/Ex Shelton Steelworks Site, Cobridge Grange-Etruria, Stoke On Trent, Staffordshire | Historic Landfill <input type="checkbox"/> |
| 9 | Shelton Steelworks Site-Cobridge Grange, Stoke On Trent, Staffordshire | Historic Landfill <input type="checkbox"/> |
| 10 | Wimpey Waste, South off Sneyd Street-Cobridge, Stoke On Trent, Staffordshire | Historic Landfill <input type="checkbox"/> |

This map displays nearby listed buildings and protected structures, as well as their listed tier and distance from the target property...

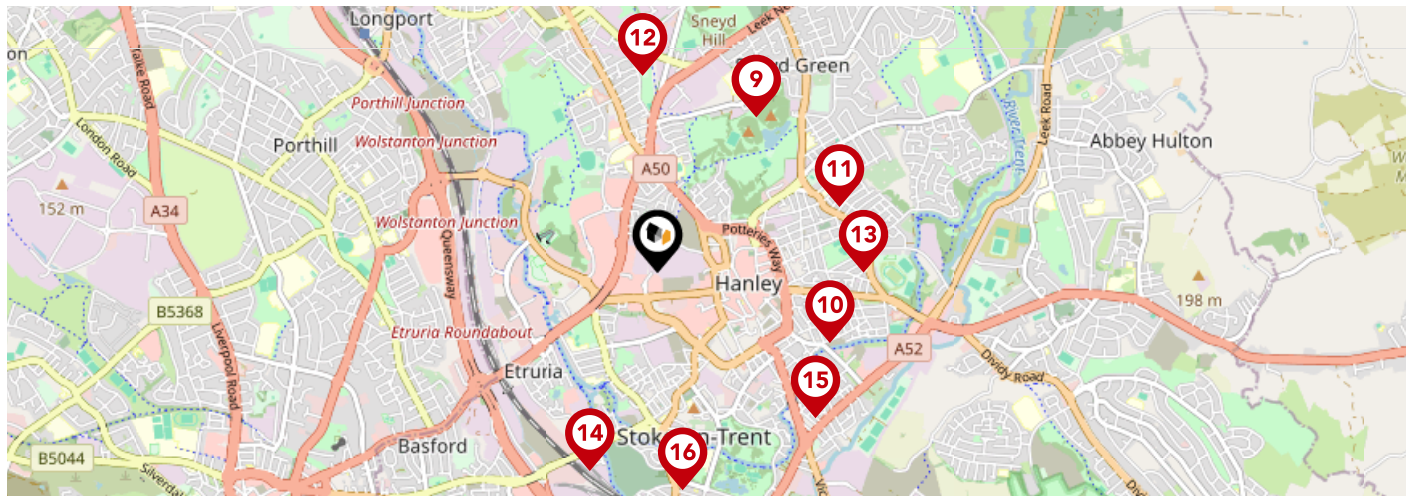










Listed Buildings in the local district	Grade	Distance
 1195798 - Pottery Works Formerly Occupied By Dudson's Limited	Grade II	0.2 miles
 1195853 - Telephone Buildings	Grade II	0.3 miles
 1195829 - No. 342, Cobridge Road	Grade II	0.3 miles
 1210680 - Church Of St John The Evangelist	Grade II	0.4 miles
 1195817 - Etruria Hall	Grade II	0.5 miles
 1195851 - The Tontine Shops	Grade II	0.5 miles
 1195821 - Bethesda Methodist Chapel	Grade II	0.5 miles
 1195837 - Odeon Cinema	Grade II	0.5 miles
 1297938 - Falcon Pot Works In Occupation Of Weatherby's	Grade II	0.5 miles
 1195820 - War Memorial Outside Municipal Offices	Grade II	0.5 miles



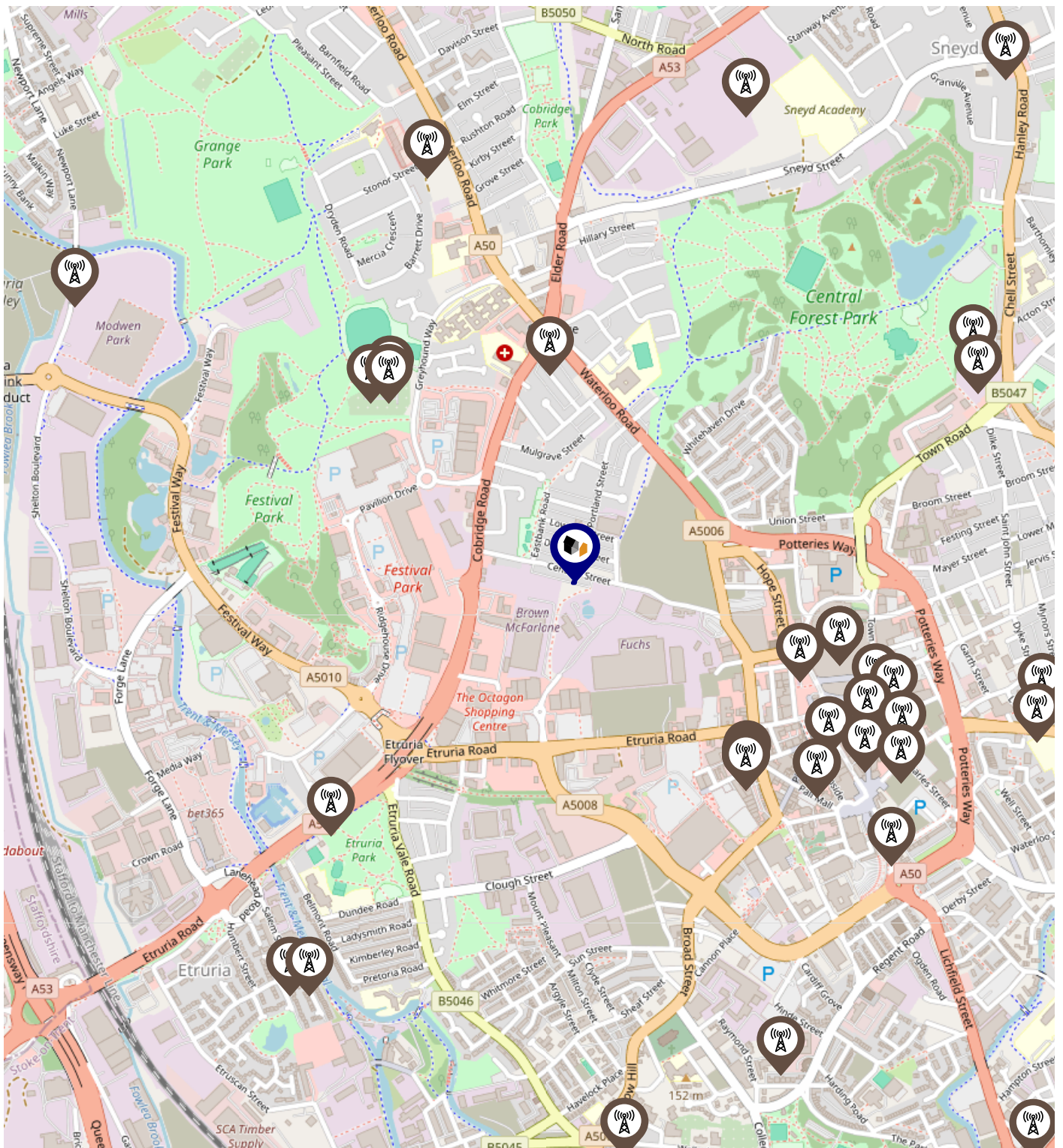
		Nursery	Primary	Secondary	College	Private
1	Forest Park Primary School Ofsted Rating: Good Pupils: 470 Distance:0.34	<input type="checkbox"/>	<input checked="" type="checkbox"/>	<input type="checkbox"/>	<input type="checkbox"/>	<input type="checkbox"/>
2	Phoenix Independent School Ofsted Rating: Requires improvement Pupils: 23 Distance:0.4	<input type="checkbox"/>	<input type="checkbox"/>	<input checked="" type="checkbox"/>	<input type="checkbox"/>	<input type="checkbox"/>
3	Etruscan Primary School Ofsted Rating: Good Pupils: 460 Distance:0.6	<input type="checkbox"/>	<input checked="" type="checkbox"/>	<input type="checkbox"/>	<input type="checkbox"/>	<input type="checkbox"/>
4	St Peter's Catholic Academy Ofsted Rating: Outstanding Pupils: 239 Distance:0.61	<input type="checkbox"/>	<input checked="" type="checkbox"/>	<input type="checkbox"/>	<input type="checkbox"/>	<input type="checkbox"/>
5	St Mark's CofE Primary School Ofsted Rating: Good Pupils: 460 Distance:0.7	<input type="checkbox"/>	<input checked="" type="checkbox"/>	<input type="checkbox"/>	<input type="checkbox"/>	<input type="checkbox"/>
6	Grove Academy Ofsted Rating: Requires improvement Pupils: 418 Distance:0.77	<input type="checkbox"/>	<input checked="" type="checkbox"/>	<input type="checkbox"/>	<input type="checkbox"/>	<input type="checkbox"/>
7	Snowhill School Ofsted Rating: Good Pupils: 35 Distance:0.81	<input type="checkbox"/>	<input type="checkbox"/>	<input checked="" type="checkbox"/>	<input type="checkbox"/>	<input type="checkbox"/>
8	Hamilton Academy Ofsted Rating: Good Pupils: 114 Distance:0.82	<input type="checkbox"/>	<input checked="" type="checkbox"/>	<input type="checkbox"/>	<input type="checkbox"/>	<input type="checkbox"/>

Area Schools



		Nursery	Primary	Secondary	College	Private
	Sneyd Academy Ofsted Rating: Good Pupils: 596 Distance:0.82	<input type="checkbox"/>	<input checked="" type="checkbox"/>	<input type="checkbox"/>	<input type="checkbox"/>	<input type="checkbox"/>
	Hanley St Luke's Church of England Academy Ofsted Rating: Good Pupils:0 Distance:0.83	<input type="checkbox"/>	<input checked="" type="checkbox"/>	<input type="checkbox"/>	<input type="checkbox"/>	<input type="checkbox"/>
	St George and St Martin's Catholic Academy Ofsted Rating: Good Pupils: 230 Distance:0.87	<input type="checkbox"/>	<input checked="" type="checkbox"/>	<input type="checkbox"/>	<input type="checkbox"/>	<input type="checkbox"/>
	North Road Academy Ofsted Rating: Requires improvement Pupils: 203 Distance:0.88	<input type="checkbox"/>	<input type="checkbox"/>	<input checked="" type="checkbox"/>	<input type="checkbox"/>	<input type="checkbox"/>
	Northwood Broom Academy Ofsted Rating: Good Pupils: 207 Distance:0.92	<input type="checkbox"/>	<input checked="" type="checkbox"/>	<input type="checkbox"/>	<input type="checkbox"/>	<input type="checkbox"/>
	Regent College Ofsted Rating: Good Pupils:0 Distance:0.93	<input type="checkbox"/>	<input type="checkbox"/>	<input checked="" type="checkbox"/>	<input type="checkbox"/>	<input type="checkbox"/>
	Waterside Primary School Ofsted Rating: Outstanding Pupils: 470 Distance:0.96	<input type="checkbox"/>	<input checked="" type="checkbox"/>	<input type="checkbox"/>	<input type="checkbox"/>	<input type="checkbox"/>
	Stoke-on-Trent College Ofsted Rating: Good Pupils:0 Distance:0.98	<input type="checkbox"/>	<input type="checkbox"/>	<input checked="" type="checkbox"/>	<input type="checkbox"/>	<input type="checkbox"/>

Local Area Masts & Pylons

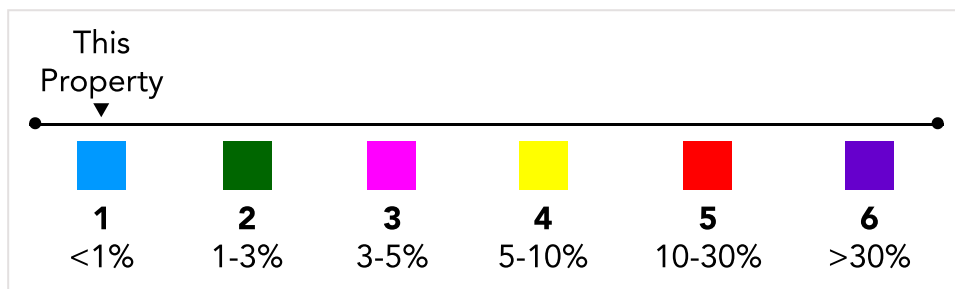
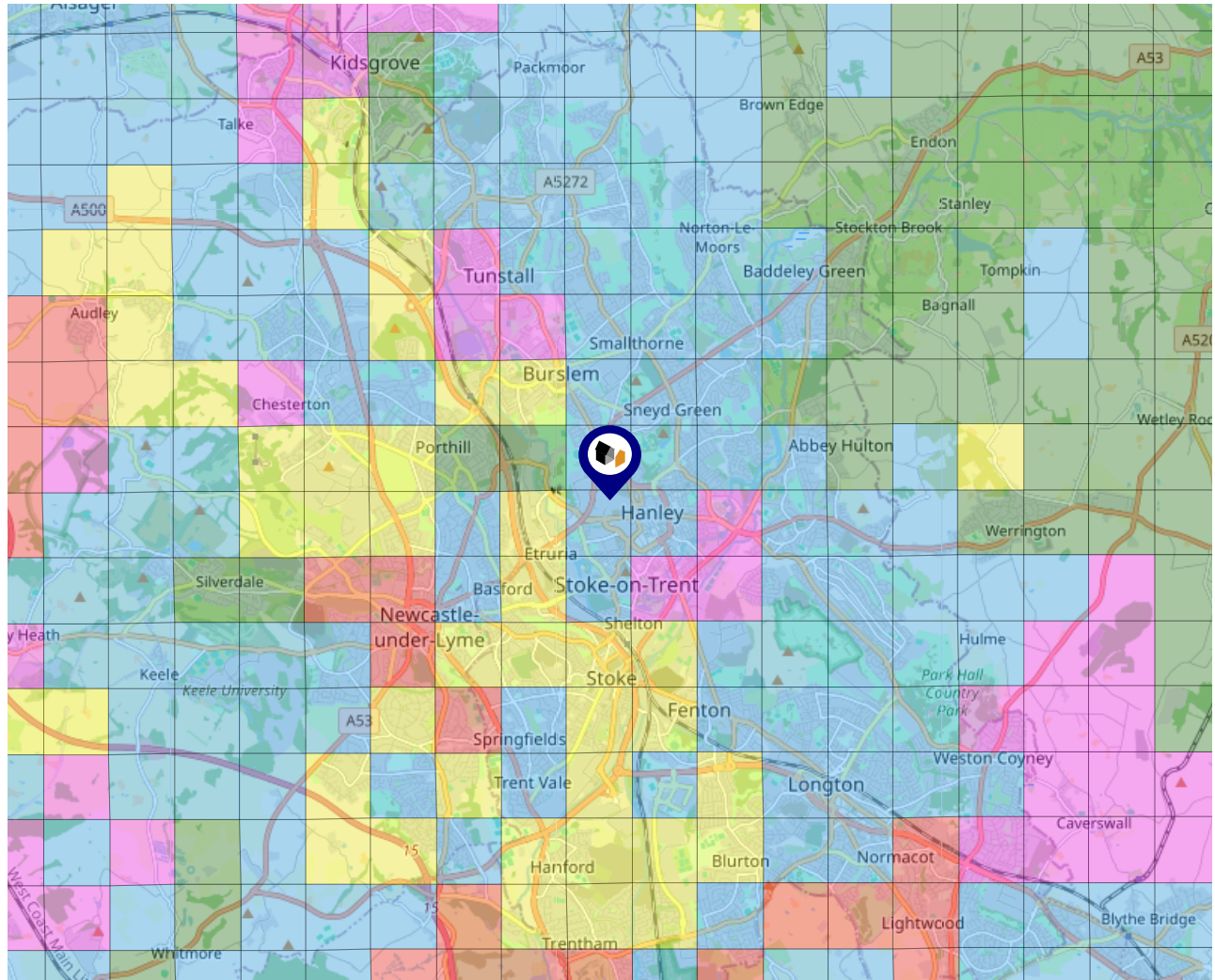


Key:

-  Power Pylons
-  Communication Masts

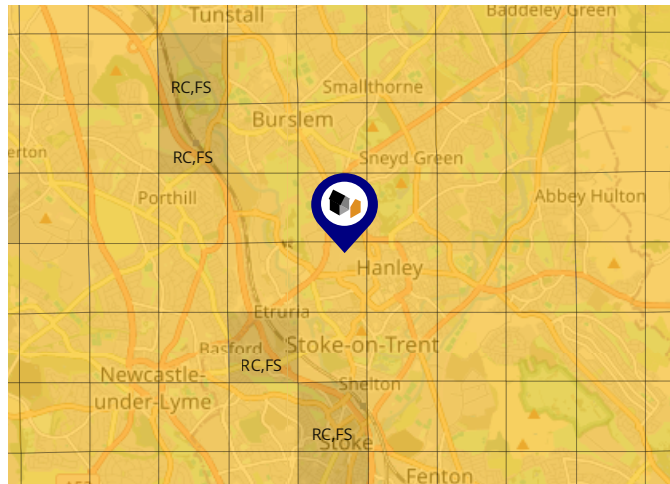
What is Radon?

Radon is a natural radioactive gas, which enters buildings from the ground. Exposure to high concentrations increases the risk of lung cancer. The UK Health Security Agency (UKHSA) recommends that radon levels should be reduced in homes where the annual average is at or above 200 becquerels per cubic metre (200 Bq/m³).



Ground Composition for this Address (Surrounding square kilometer zone around property)

Carbon Content:	VARIABLE(LOW)	Soil Texture:	LOAM TO CLAYEY LOAM
Parent Material Grain:	MIXED (ARGILLIC- RUDACEOUS)	Soil Depth:	DEEP
Soil Group:	MEDIUM TO LIGHT(SILTY) TO HEAVY		

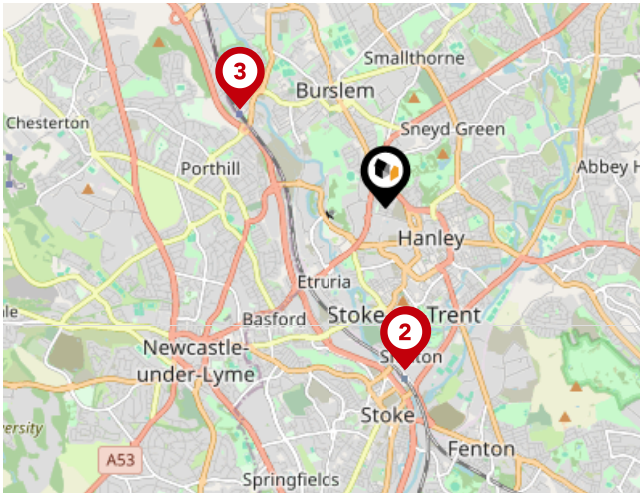


Primary Classifications (Most Common Clay Types)

C/M	Claystone / Mudstone
FPC,S	Floodplain Clay, Sand / Gravel
FC,S	Fluvial Clays & Silts
FC,S,G	Fluvial Clays, Silts, Sands & Gravel
PM/EC	Prequaternary Marine / Estuarine Clay / Silt
QM/EC	Quaternary Marine / Estuarine Clay / Silt
RC	Residual Clay
RC/LL	Residual Clay & Loamy Loess
RC,S	River Clay & Silt
RC,FS	Riverine Clay & Floodplain Sands and Gravel
RC,FL	Riverine Clay & Fluvial Sands and Gravel
TC	Terrace Clay
TC/LL	Terrace Clay & Loamy Loess

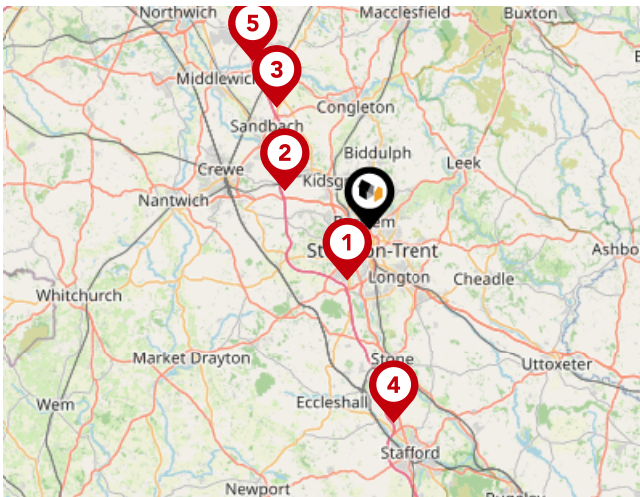
Area

Transport (National)



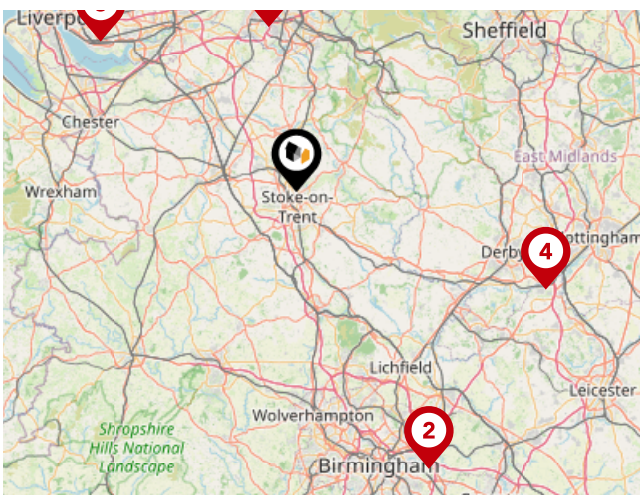
National Rail Stations

Pin	Name	Distance
1	Stoke-on-Trent Rail Station	1.44 miles
2	Stoke-on-Trent Rail Station	1.46 miles
3	Platform 2	1.57 miles



Trunk Roads/Motorways

Pin	Name	Distance
1	M6 J15	4.03 miles
2	M6 J16	6.72 miles
3	M6 J17	10.88 miles
4	M6 J14	14.05 miles
5	M6 J18	14.55 miles

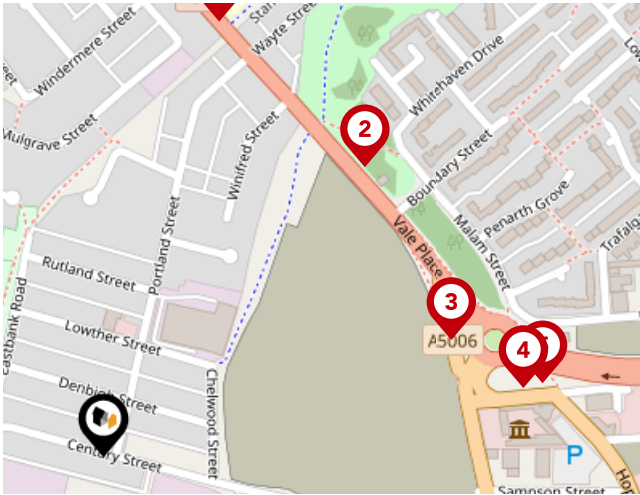


Airports/Helipads

Pin	Name	Distance
1	Manchester Airport	23.76 miles
2	Birmingham Airport	44.13 miles
3	Speke	35.04 miles
4	East Mids Airport	38.34 miles

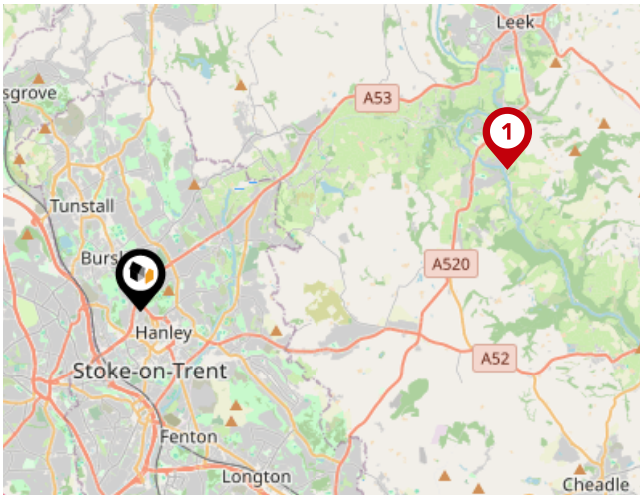
Area

Transport (Local)



Bus Stops/Stations

Pin	Name	Distance
1	Portland Street	0.25 miles
2	Vale Place	0.22 miles
3	Vale Place	0.2 miles
4	Hanover Street	0.24 miles
5	stop H1	0.25 miles



Local Connections

Pin	Name	Distance
1	Cheddleton (Churnet Valley Railway)	7.04 miles

butters john bee

Data Quality

We are committed to comprehensive property data being made available upfront to make the home buying and selling process quicker, easier and cheaper. This is why we have partnered with Sprift, the UK's leading supplier of property-specific data.

Powered by



Contains public sector information licensed under the Open Government License v3.0

The information contained within this report is for general information purposes only.

Sprift Technologies Ltd aggregate this data from a wide variety of sources and while we endeavour to keep the information up to date and correct, we make no representations or warranties of any kind, express or implied, about the completeness, accuracy, reliability, of the information or related graphics contained within this report for any purpose.

Any reliance you place on such information is therefore strictly at your own risk. In no event will we be liable for any loss or damage including without limitation, indirect or consequential loss or damage, or any loss or damage whatsoever arising from loss of data or profits arising out of, or in connection with, the use of this report.

butters john bee^{bjb}

butters john bee

2-6 Tontine Square, Hanley, Stoke-on-trent,
Staffordshire, ST1 1NP

01782 470226

hanleyrentals@bjbmail.com

www.buttersjohnbee.com

