



See More Online

KFB: Key Facts For Buyers

A Guide to This Property & the Local Area

Wednesday 14th January 2026



HOUGHTON ROAD, GRANTHAM, NG31

Charles Dyson Estate Agents


Elmer House, Finkin Street, Grantham, NG31 6QZ

01476 576688

David.carter@charlesdyson.co.uk

charlesdyson.co.uk



















Property

Type:	Terraced	Tenure:	Freehold
Bedrooms:	3		
Plot Area:	0.03 acres		
Year Built :	Before 1900		
Council Tax :	Band A		
Annual Estimate:	£1,458		
Title Number:	LL76317		

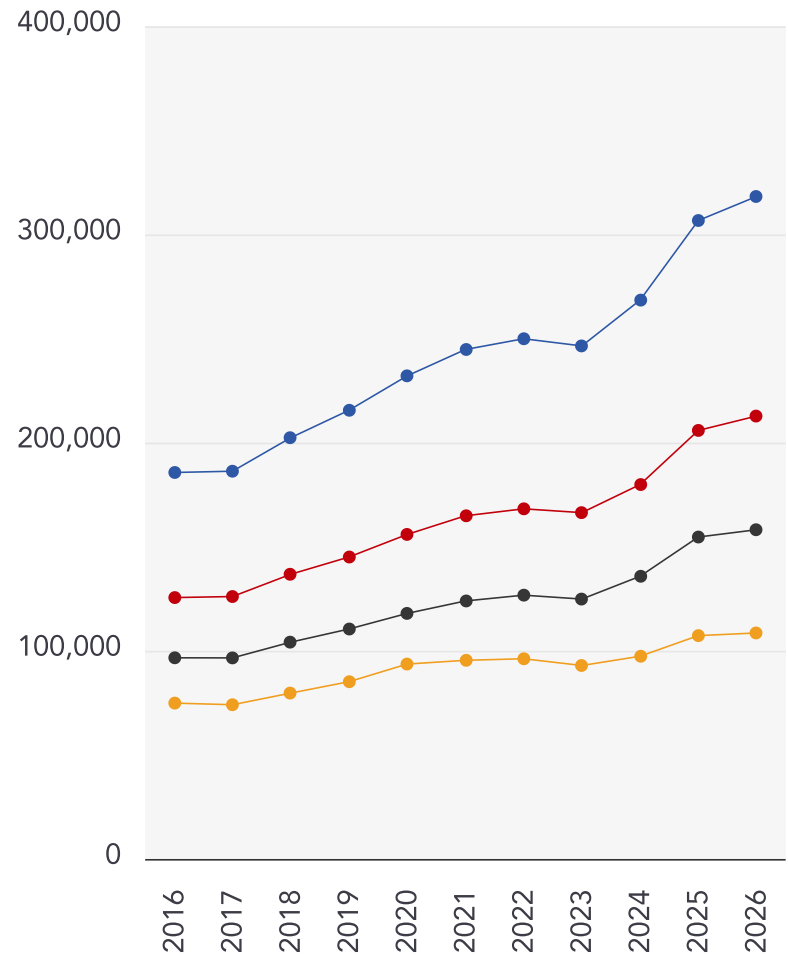
Local Area

Local Authority:	South kesteven	Estimated Broadband Speeds (Standard - Superfast - Ultrafast)		
Conservation Area:	No			
Flood Risk:				
• Rivers & Seas	Very low	18 mb/s	80 mb/s	1800 mb/s
• Surface Water	Very low			
Mobile Coverage: (based on calls indoors)		Satellite/Fibre TV Availability:		
				
				
				

Market

House Price Statistics

10 Year History of Average House Prices by Property Type in NG31



Detached

+71.41%

Semi-Detached

+69.43%


Terraced

+63.64%




Flat

+44.99%

This map displays nearby coal mine entrances and their classifications.



Mine Entry

-  Adit
-  Gutter Pit
-  Shaft

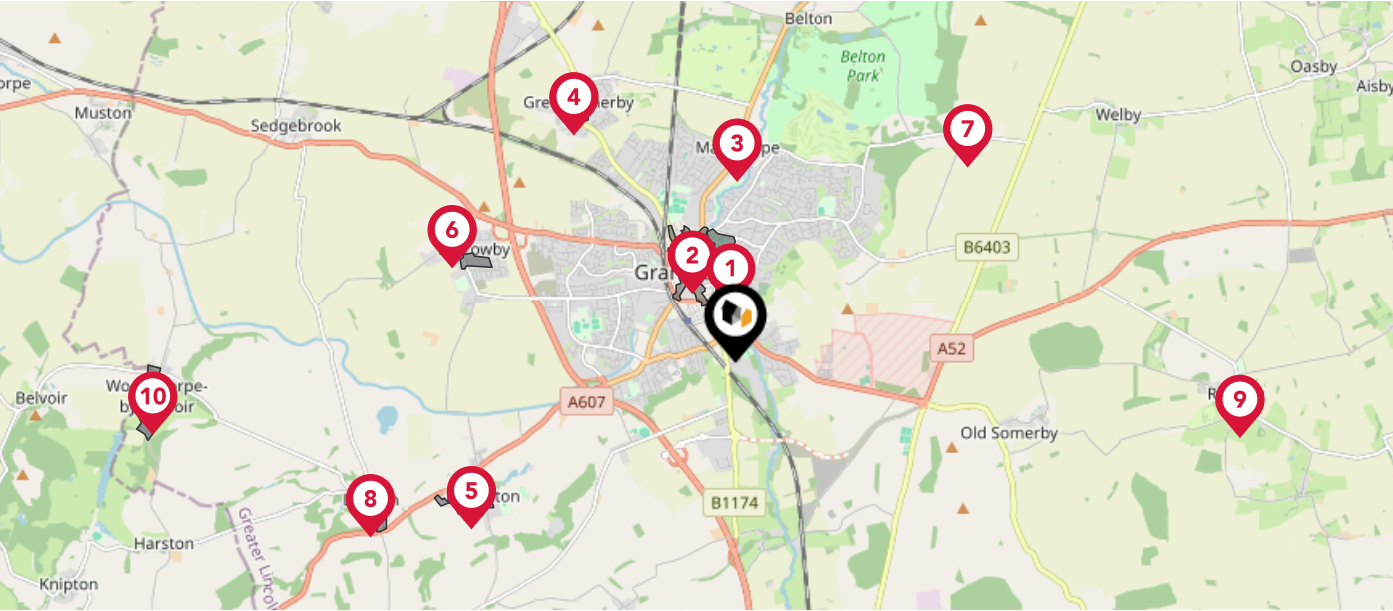
The Coal Authority has records of over 175,000 mine entries within the UK captured in the National Coal Mining database, derived from sources including abandonment plans, geological and topographical plans.

Coal mining activity is recorded as far back as the 13th century, but prior to 1872 there was no requirement to deposit abandonment plans. It is therefore believed there may be many unrecorded mine entries of which the Authority has no information or knowledge. These entries do not, therefore, appear within the Authority's national dataset as shown on this map.

Maps

Conservation Areas

This map displays nearby official conservation areas. Every local authority in England has at least one conservation area. Most are designated by the Council as the local planning authority, though Historic England and the Secretary of State also have the power to create them.

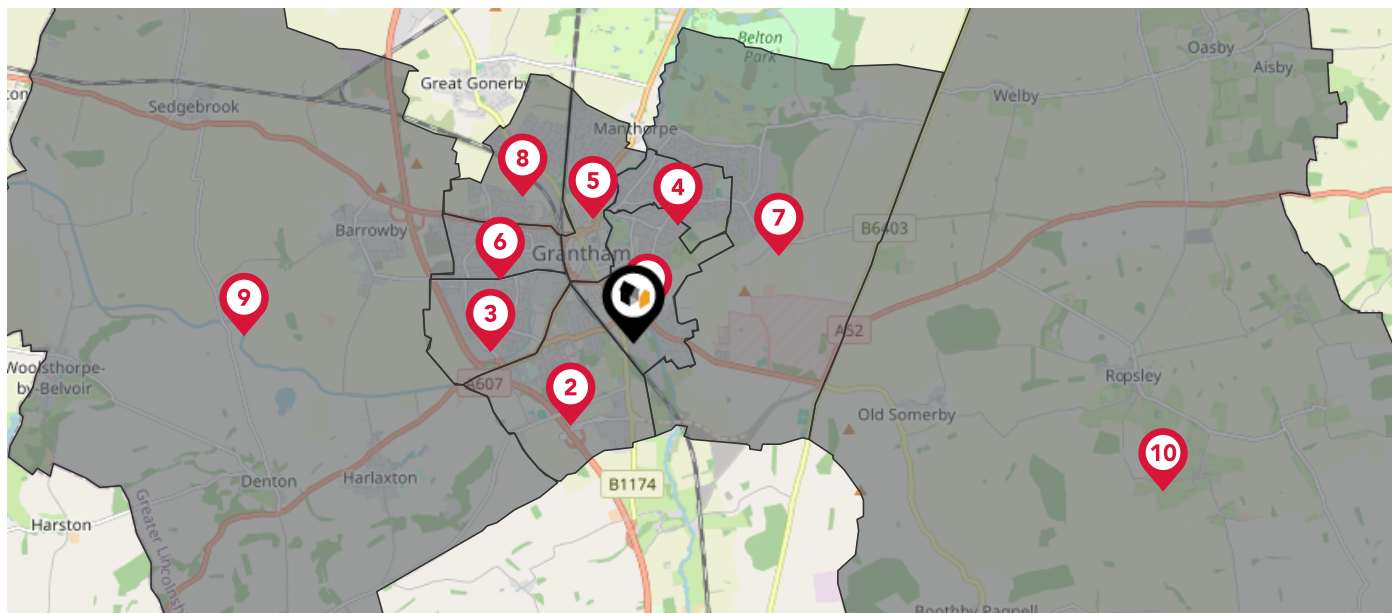


Nearby Conservation Areas	
1	St. Anne's
2	Grantham
3	Manthorpe
4	Great Gonerby
5	Harlaxton
6	Barrowby (Part 1)
7	Londonthorpe
8	Denton (South Kesteven)
9	Ropsley
10	Woolsthorpe By Belvoir

Maps

Council Wards

The UK is divided into wards that are used for local elections to elect local government councillors. Sometimes these are known as 'electoral divisions'. Population counts can vary substantially between wards, but the national average is about 5,500



Nearby Council Wards



Grantham St. Vincent's Ward



Grantham Springfield Ward



Grantham Earlesfield Ward



Grantham Harrowby Ward



Grantham St. Wulfram's Ward



Grantham Barrowby Gate Ward



Belmont Ward



Grantham Arnoldfield Ward

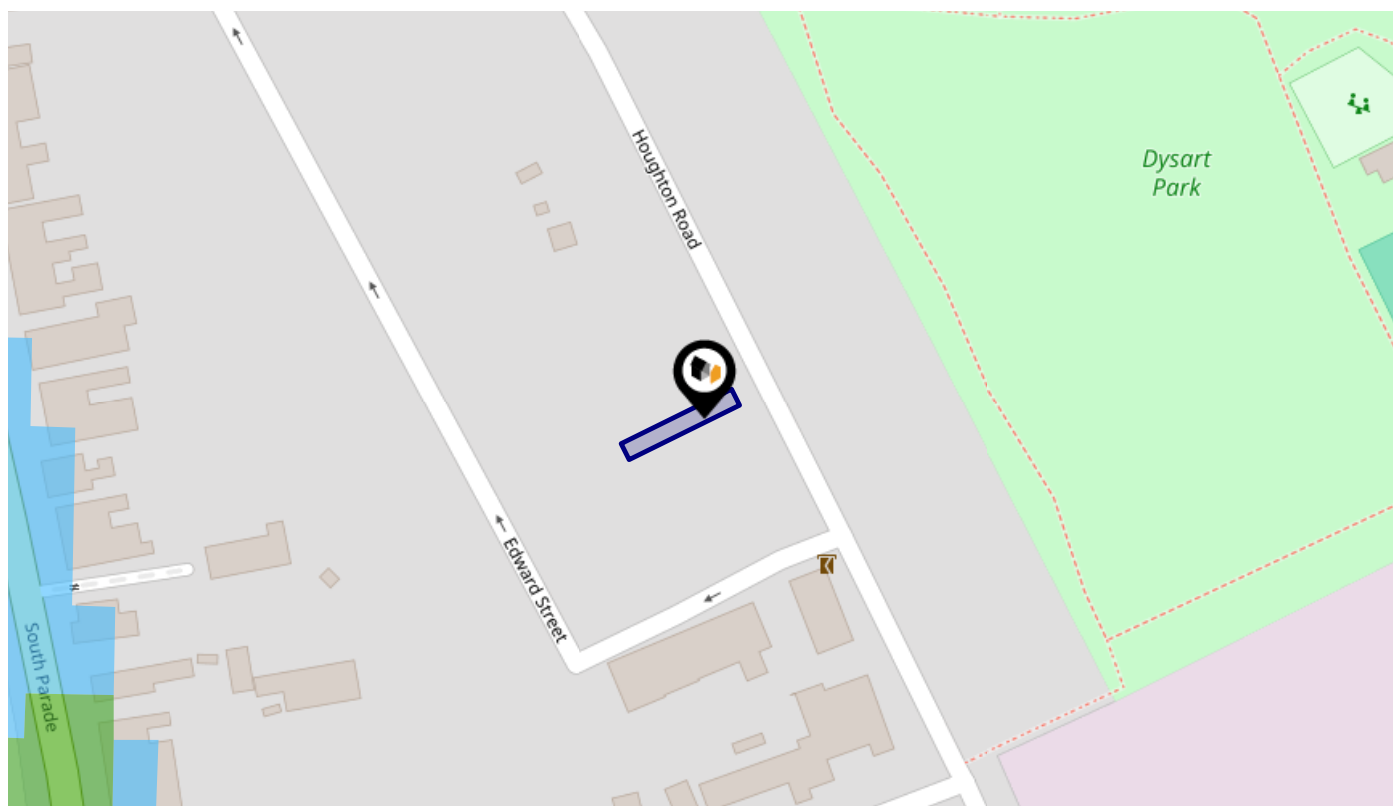


Belvoir Ward



Lincrest Ward

This map displays the noise levels from nearby network rail and HS1 railway routes that affect this property...



Rail Noise Data

This data indicates the level of noise according to the strategic noise mapping of rail sources within areas with a population of at least 100,000 people (agglomerations) and along Network Rail and HS1 traffic routes.

The data indicates the annual average noise levels for the 16-hour period between 0700 - 2300.

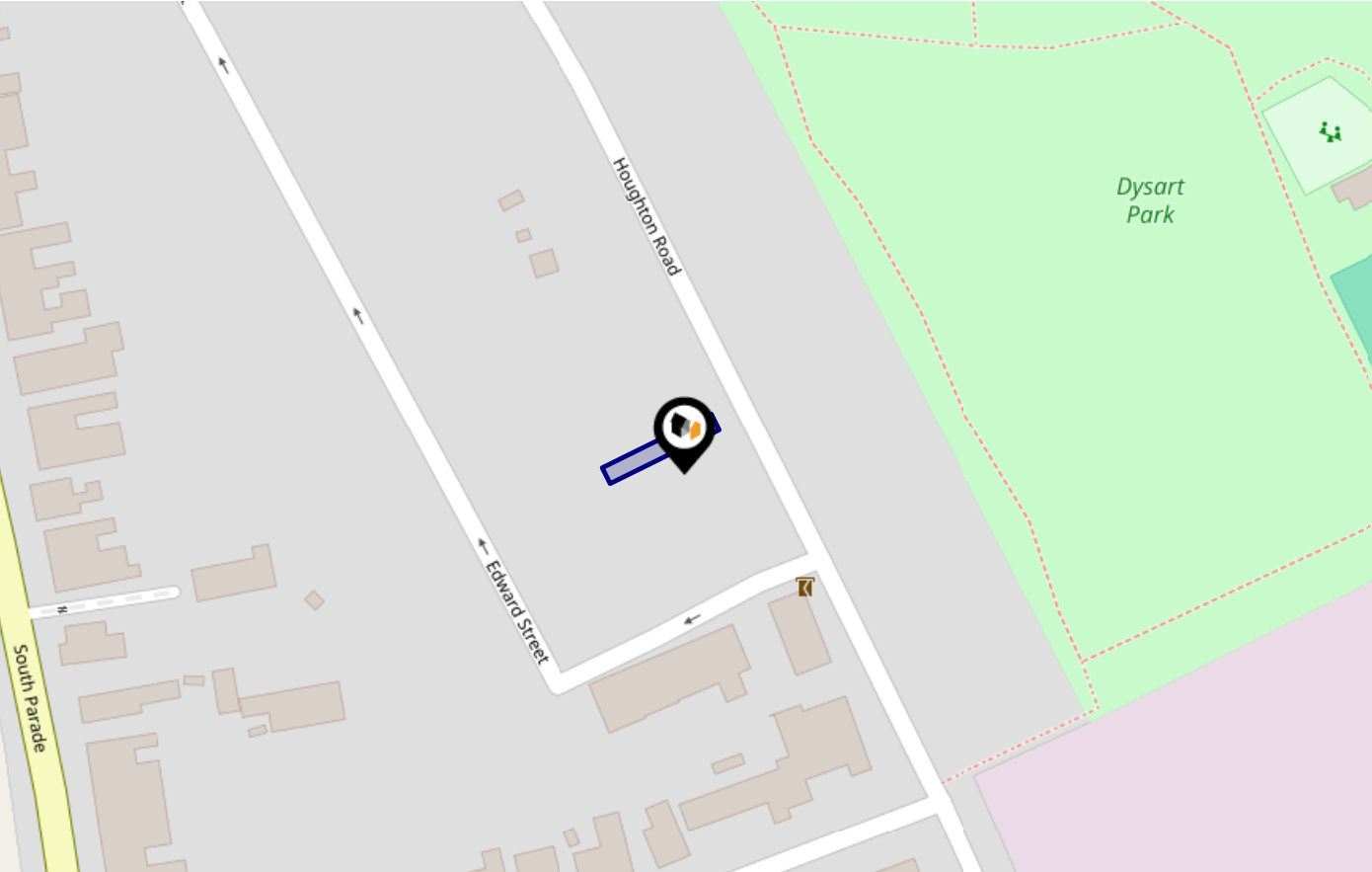
Noise levels are modelled on a 10m grid at a receptor height of 4m above ground, polygons are then produced by merging neighbouring cells within the following noise classes:

5		75.0+ dB	■
4		70.0-74.9 dB	■
3		65.0-69.9 dB	■
2		60.0-64.9 dB	■
1		55.0-59.9 dB	■

Flood Risk





Rivers & Seas - Flood Risk

This map shows the chance of flooding from rivers and / or the sea, taking into account flood defences and their condition.




Risk Rating: Very low

The map does not contain sufficient information for it to be used to determine flood risk to individual properties, but it does give you an indication of whether your area may be affected by surface water flooding at this risk level.

-  **High Risk** - an area which has a chance of flooding of greater than 1 in 30 (3.3%) in any one year.
-  **Medium Risk** - an area which has a chance of flooding of greater than 1 in 100 (1.0%) in any one year.
-  **Low Risk** - an area which has a chance of flooding of greater than 1 in 1000 (0.1%) in any one year.
-  **Very Low Risk** - an area in which the risk is below 1 in 1000 (0.1%) in any one year.

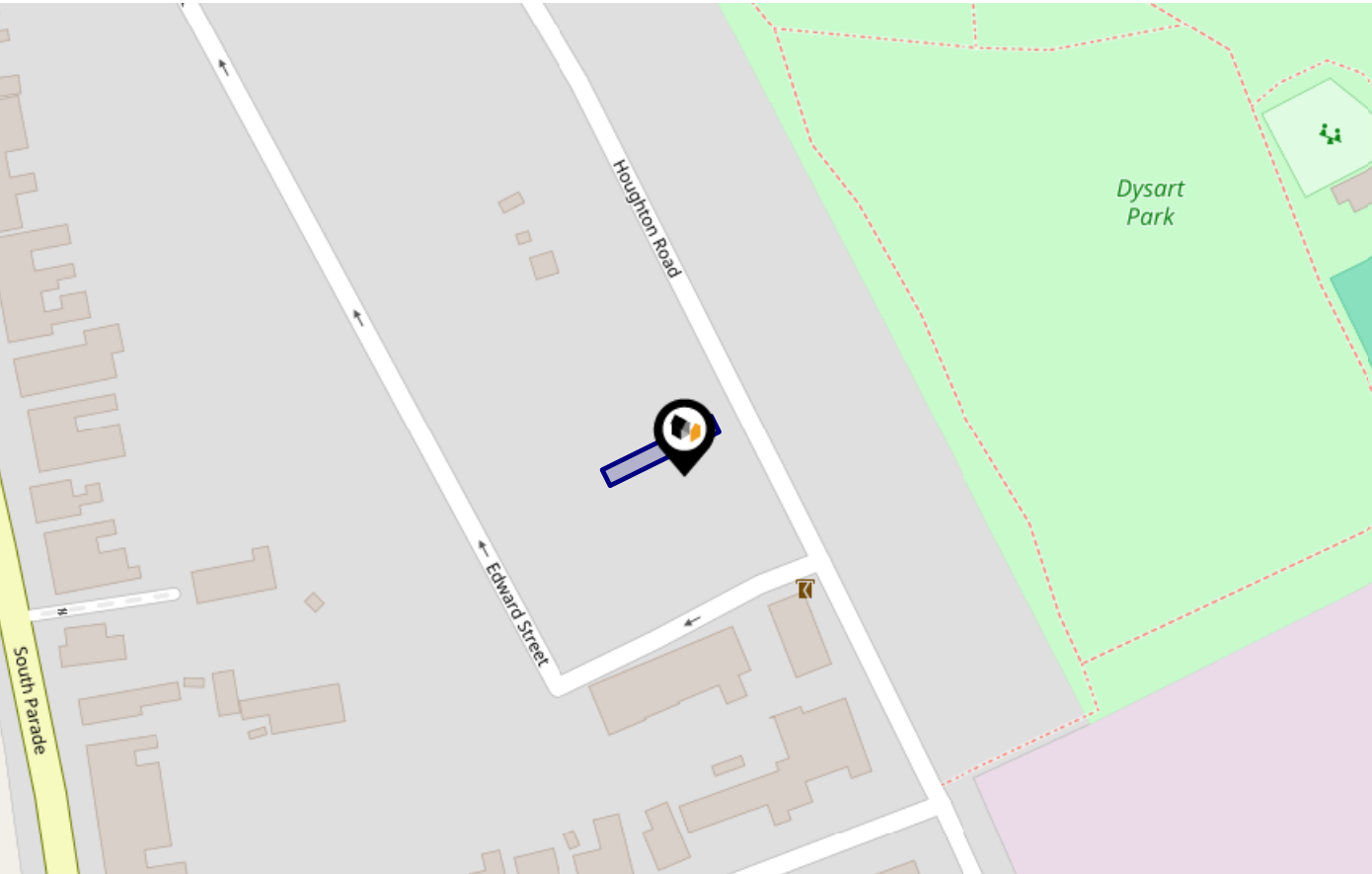
Chance of flooding to the following depths at this property:



Flood Risk





Rivers & Seas - Climate Change

This map shows the future chance of flooding from rivers and / or the sea **between 2036 and 2069**, taking into account flood defences and their condition. The government climate change models cannot predict exactly when the chance of flooding will go up. It could happen at any time during the time period.




Risk Rating: Very low

The map does not contain sufficient information for it to be used to determine flood risk to individual properties, but it does give you an indication of whether your area may be affected by surface water flooding at this risk level.

-  **High Risk** - an area which has a chance of flooding of greater than 1 in 30 (3.3%) in any one year.
-  **Medium Risk** - an area which has a chance of flooding of greater than 1 in 100 (1.0%) in any one year.
-  **Low Risk** - an area which has a chance of flooding of greater than 1 in 1000 (0.1%) in any one year.
-  **Very Low Risk** - an area in which the risk is below 1 in 1000 (0.1%) in any one year.

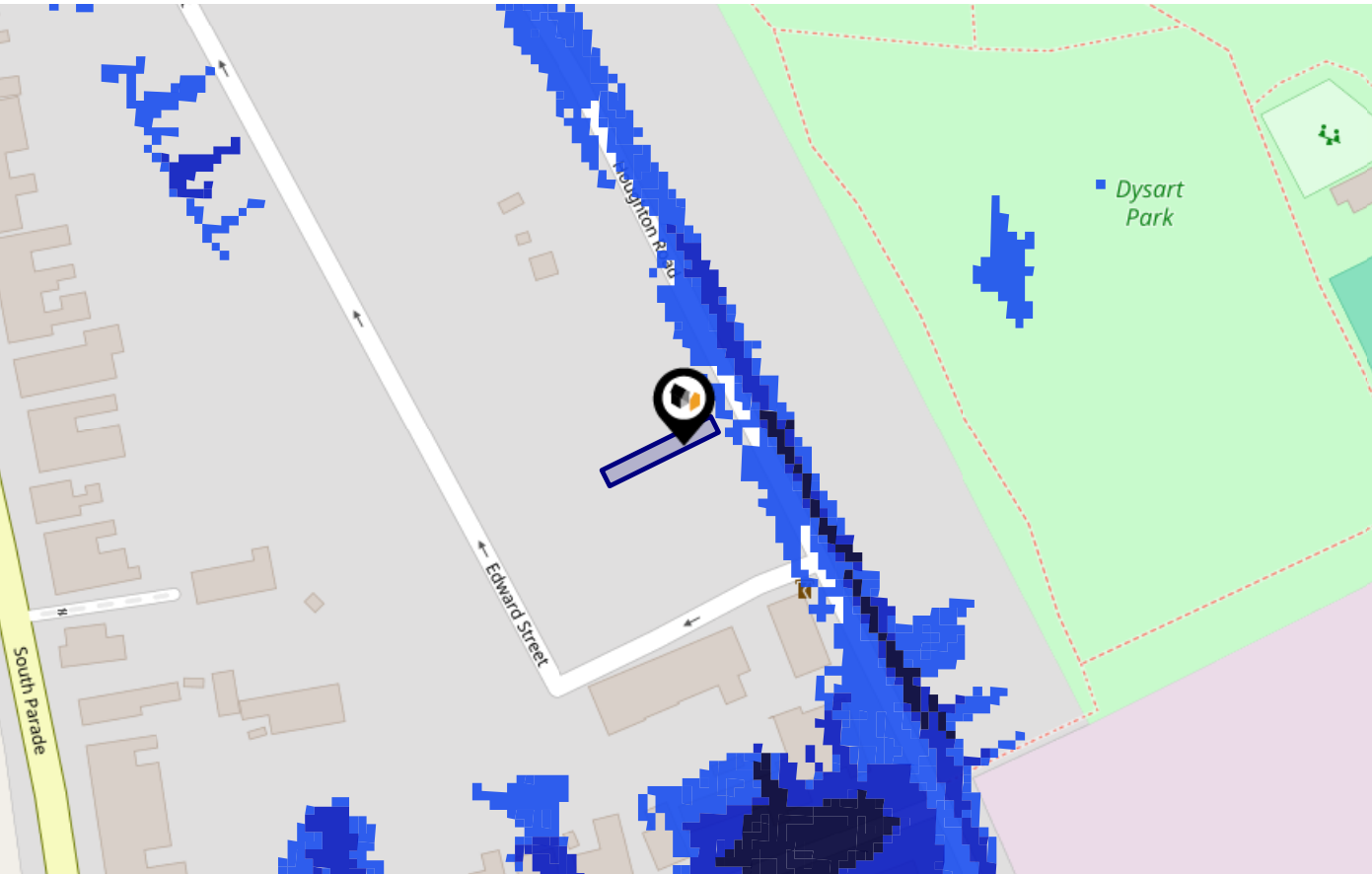
Chance of flooding to the following depths at this property:



Flood Risk





Surface Water - Flood Risk

This map shows the chance of flooding where rainwater has nowhere to drain. This kind of flooding can occur far from rivers or seas.




Risk Rating: Very low

The map does not contain sufficient information for it to be used to determine flood risk to individual properties, but it does give you an indication of whether your area may be affected by surface water flooding at this risk level.

-  **High Risk** - an area which has a chance of flooding of greater than 1 in 30 (3.3%) in any one year.
-  **Medium Risk** - an area which has a chance of flooding of greater than 1 in 100 (1.0%) in any one year.
-  **Low Risk** - an area which has a chance of flooding of greater than 1 in 1000 (0.1%) in any one year.
-  **Very Low Risk** - an area in which the risk is below 1 in 1000 (0.1%) in any one year.

Chance of flooding to the following depths at this property:



Flood Risk





Surface Water - Climate Change

This map shows the future chance of flooding **between 2040 and 2060** where rainwater has nowhere to drain. This kind of flooding can occur far from rivers or seas. The government climate change models cannot predict exactly when the chance of flooding will go up. It could happen at any time during the time period.



Risk Rating: Very low

The map does not contain sufficient information for it to be used to determine flood risk to individual properties, but it does give you an indication of whether your area may be affected by surface water flooding at this risk level.

-  **High Risk** - an area which has a chance of flooding of greater than 1 in 30 (3.3%) in any one year.
-  **Medium Risk** - an area which has a chance of flooding of greater than 1 in 100 (1.0%) in any one year.
-  **Low Risk** - an area which has a chance of flooding of greater than 1 in 1000 (0.1%) in any one year.
-  **Very Low Risk** - an area in which the risk is below 1 in 1000 (0.1%) in any one year.

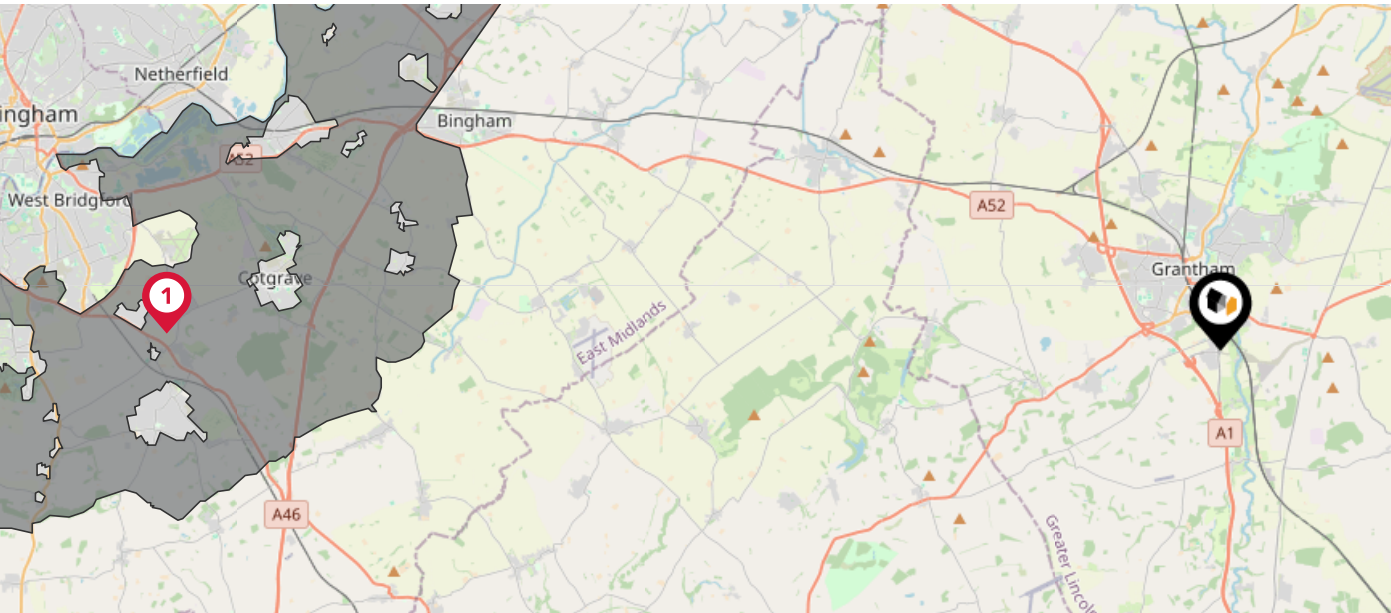
Chance of flooding to the following depths at this property:



Maps

Green Belt

This map displays nearby areas that have been designated as Green Belt...



Nearby Green Belt Land



Derby and Nottingham Green Belt - Rushcliffe

Maps

Landfill Sites

This map displays the location of known landfill sites. Historic sites are where there is no environmental permit in force. Active sites are currently authorised by the Environment Agency under Environmental Permitting Regulations.



Nearby Landfill Sites











1	Bridge End Grove-Grantham, Lincolnshire	Historic Landfill	
2	Caddy Castings-Springfield Road, Grantham	Historic Landfill	
3	Autumn Park Landfill-Autumn Park Industrial Estate, Dysart Road, Grantham, Lincolnshire	Historic Landfill	
4	Whalebone Lane Quarry-Little Ponton Quarry, Whalebone Lane, Little Ponton, Grantham, Lincolnshire	Historic Landfill	
5	Old Quarry-Whalebone Lane, Grantham, Lincolnshire	Historic Landfill	
6	Woodnook-Woodnook, Lincolnshire	Historic Landfill	
7	Land to West of Ruston Road-Alma Park Industrial Estate, Grantham, Lincolnshire	Historic Landfill	
8	The Quarry-School Lane, Old Somerby, Lincolnshire	Historic Landfill	
9	Long Street Landfill Site-Great Gonerby, Grantham	Historic Landfill	
10	Disused Quarry-Newgate Lane, Londonthorpe, Grantham, Lincolnshire	Historic Landfill	

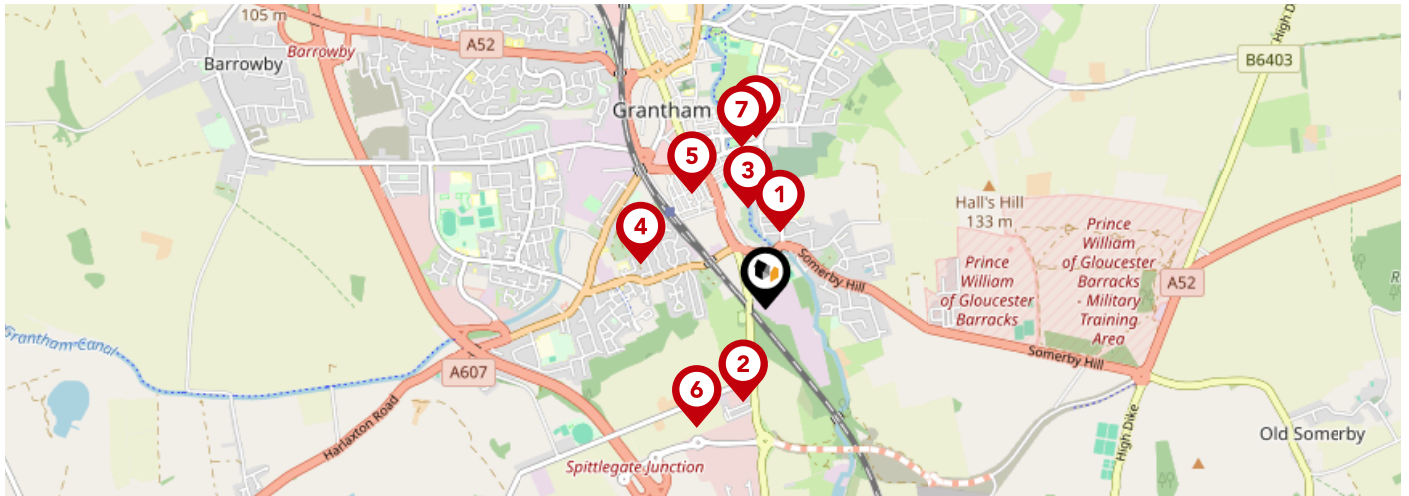
Maps

Listed Buildings

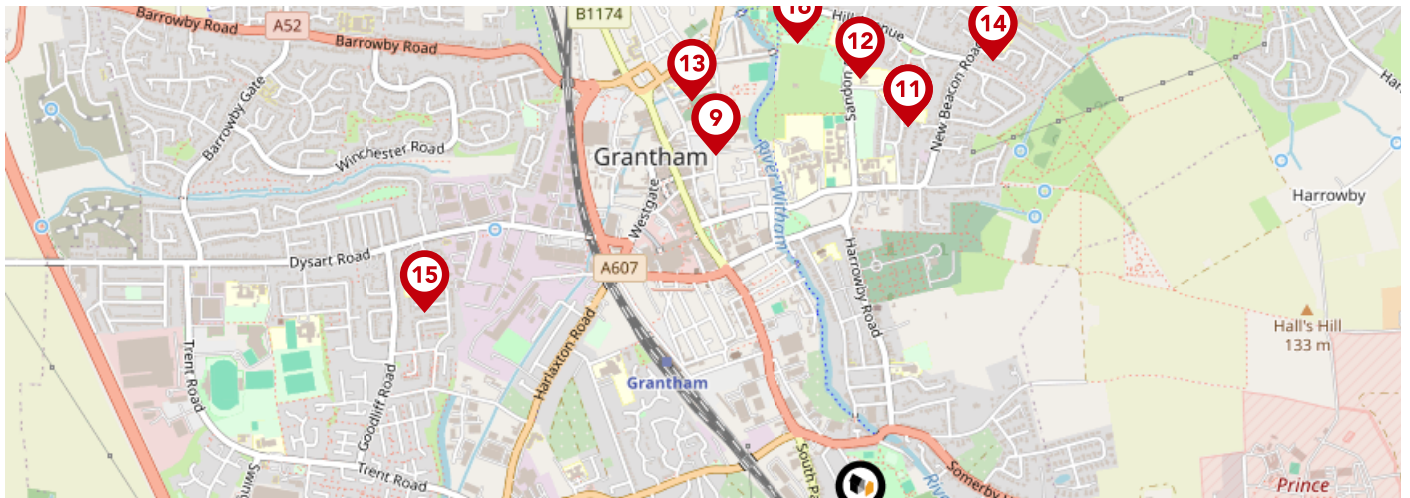
This map displays nearby listed buildings and protected structures, as well as their listed tier and distance from the target property...



Listed Buildings in the local district		Grade	Distance
	1261638 - Spittlegate Mill And Mill House	Grade II	0.1 miles
	1062468 - Spittlegate Lodge	Grade II	0.1 miles
	1360791 - The Former Lee And Grinling's Maltings	Grade II	0.2 miles
	1261503 - St Vincent's House	Grade II	0.3 miles
	1253742 - Church Of St John The Evangelist	Grade II	0.4 miles
	1253968 - Malthouse	Grade II	0.5 miles
	1392865 - Stonebridge House	Grade II	0.6 miles
	1360283 - Statue Of Honourable Frederick James Tollemache Member Of Parliament	Grade II	0.6 miles
	1253628 - 12, London Road	Grade II	0.6 miles
	1360282 - The Guildhall And Sessions Hall	Grade II	0.7 miles



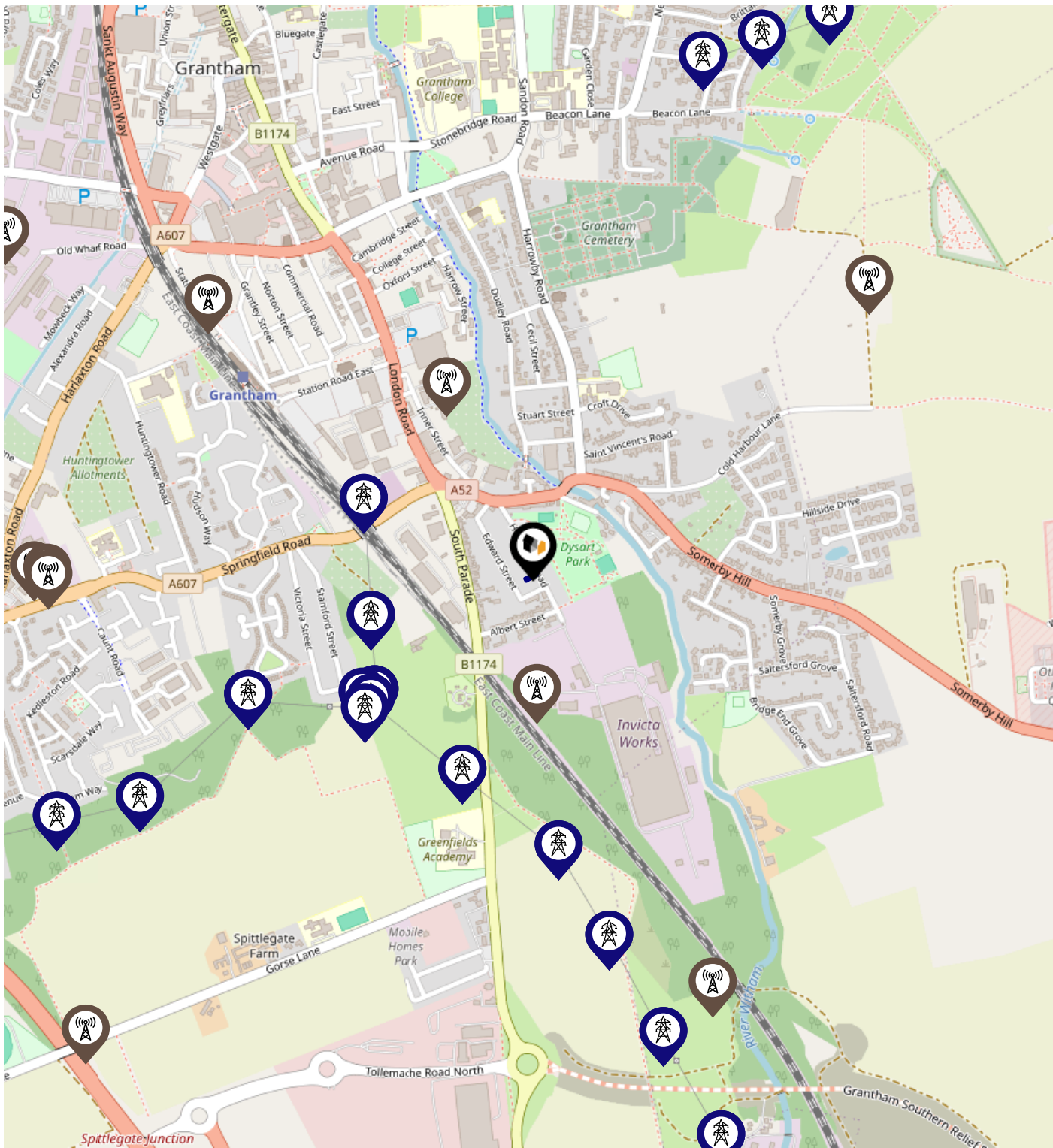
		Nursery	Primary	Secondary	College	Private
1	St Anne's Church of England Primary School, Grantham Ofsted Rating: Good Pupils: 210 Distance:0.35	<input type="checkbox"/>	<input checked="" type="checkbox"/>	<input type="checkbox"/>	<input type="checkbox"/>	<input type="checkbox"/>
2	Greenfields Academy Ofsted Rating: Good Pupils: 82 Distance:0.43	<input type="checkbox"/>	<input type="checkbox"/>	<input checked="" type="checkbox"/>	<input type="checkbox"/>	<input type="checkbox"/>
3	Dudley House School Ofsted Rating: Good Pupils: 18 Distance:0.46	<input type="checkbox"/>	<input checked="" type="checkbox"/>	<input type="checkbox"/>	<input type="checkbox"/>	<input type="checkbox"/>
4	Huntingtower Community Primary Academy Ofsted Rating: Good Pupils: 416 Distance:0.6	<input type="checkbox"/>	<input checked="" type="checkbox"/>	<input type="checkbox"/>	<input type="checkbox"/>	<input type="checkbox"/>
5	Charles Read Academy Ofsted Rating: Good Pupils: 276 Distance:0.61	<input type="checkbox"/>	<input type="checkbox"/>	<input checked="" type="checkbox"/>	<input type="checkbox"/>	<input type="checkbox"/>
6	Grantham Preparatory International School Ofsted Rating: Not Rated Pupils: 116 Distance:0.61	<input type="checkbox"/>	<input checked="" type="checkbox"/>	<input type="checkbox"/>	<input type="checkbox"/>	<input type="checkbox"/>
7	Grantham College Ofsted Rating: Good Pupils:0 Distance:0.73	<input type="checkbox"/>	<input type="checkbox"/>	<input checked="" type="checkbox"/>	<input type="checkbox"/>	<input type="checkbox"/>
8	Kesteven and Grantham Girls' School Ofsted Rating: Outstanding Pupils: 1188 Distance:0.77	<input type="checkbox"/>	<input type="checkbox"/>	<input checked="" type="checkbox"/>	<input type="checkbox"/>	<input type="checkbox"/>





		Nursery	Primary	Secondary	College	Private
9	St Wulfram's National Church of England Primary School Ofsted Rating: Requires improvement Pupils: 215 Distance:0.88	<input type="checkbox"/>	<input checked="" type="checkbox"/>	<input type="checkbox"/>	<input type="checkbox"/>	<input type="checkbox"/>
10	Saint Mary's Catholic Voluntary Academy Ofsted Rating: Good Pupils: 200 Distance:0.9	<input type="checkbox"/>	<input checked="" type="checkbox"/>	<input type="checkbox"/>	<input type="checkbox"/>	<input type="checkbox"/>
11	Grantham Additional Needs Fellowship Ofsted Rating: Outstanding Pupils: 251 Distance:0.9	<input type="checkbox"/>	<input type="checkbox"/>	<input checked="" type="checkbox"/>	<input type="checkbox"/>	<input type="checkbox"/>
12	The Little Gonerby Church of England Primary Academy, Grantham Ofsted Rating: Good Pupils: 116 Distance:1	<input type="checkbox"/>	<input checked="" type="checkbox"/>	<input type="checkbox"/>	<input type="checkbox"/>	<input type="checkbox"/>
13	The King's School, Grantham Ofsted Rating: Good Pupils: 1200 Distance:1.02	<input type="checkbox"/>	<input type="checkbox"/>	<input checked="" type="checkbox"/>	<input type="checkbox"/>	<input type="checkbox"/>
14	Springwell Alternative Academy Grantham Ofsted Rating: Good Pupils: 49 Distance:1.08	<input type="checkbox"/>	<input type="checkbox"/>	<input checked="" type="checkbox"/>	<input type="checkbox"/>	<input type="checkbox"/>
15	The Isaac Newton Primary School Ofsted Rating: Requires improvement Pupils: 408 Distance:1.08	<input type="checkbox"/>	<input checked="" type="checkbox"/>	<input type="checkbox"/>	<input type="checkbox"/>	<input type="checkbox"/>
16	Wyndham Park Nursery School Ofsted Rating: Outstanding Pupils: 116 Distance:1.08	<input checked="" type="checkbox"/>	<input type="checkbox"/>	<input type="checkbox"/>	<input type="checkbox"/>	<input type="checkbox"/>

Local Area

Masts & Pylons

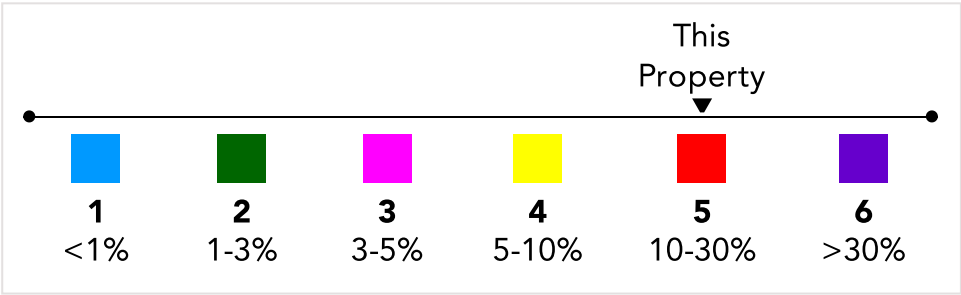
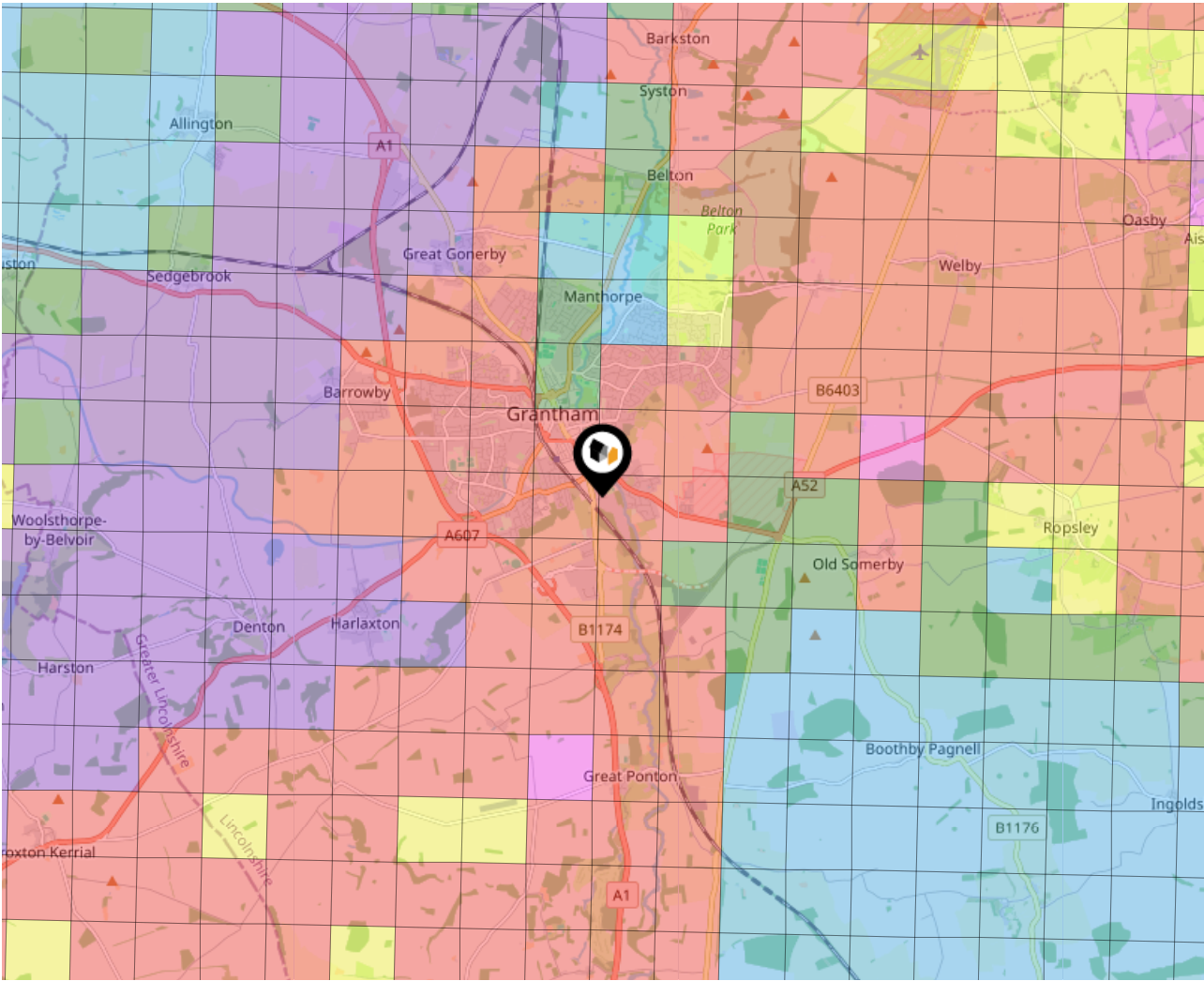


Key:

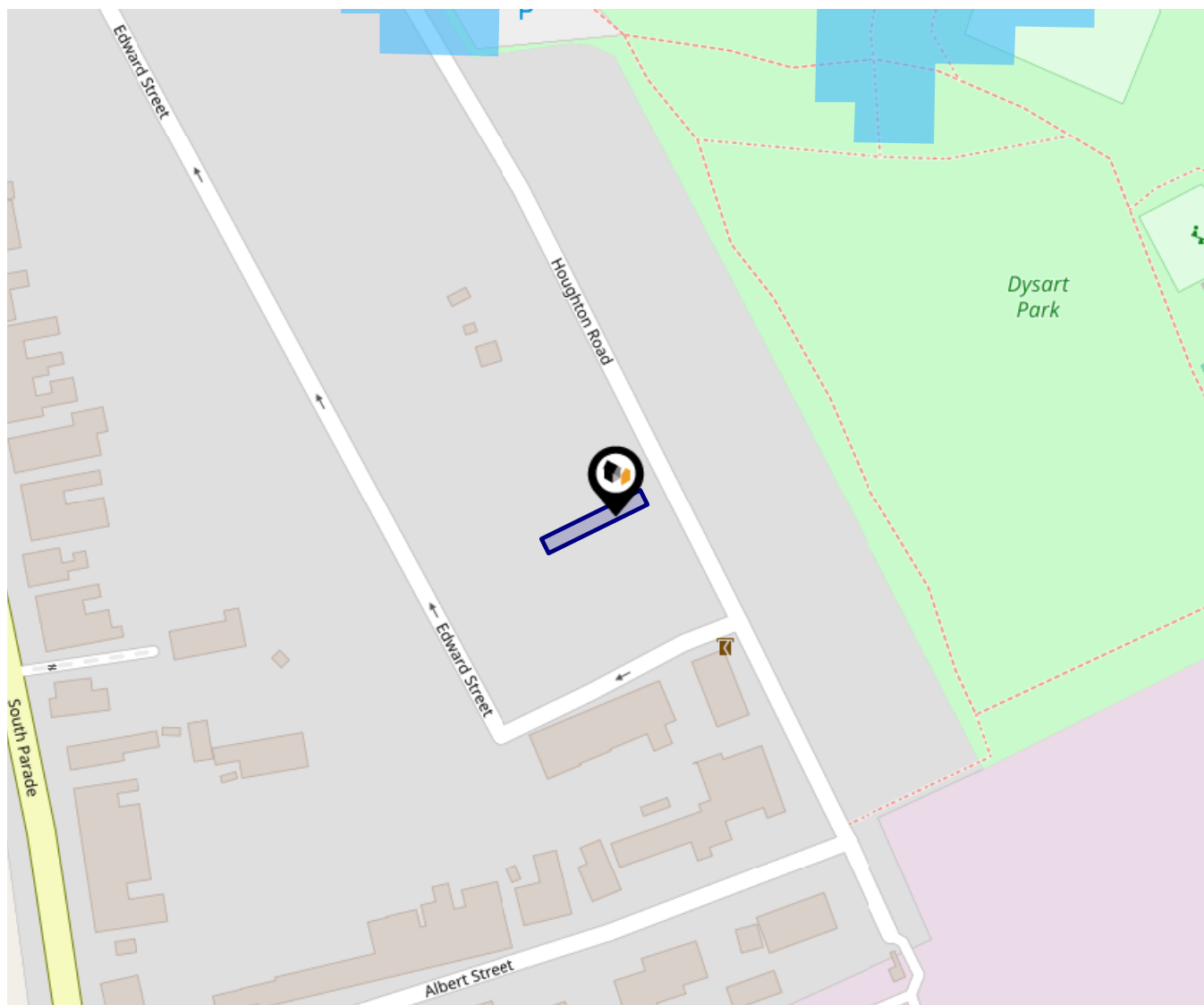
-  Power Pylons
-  Communication Masts

What is Radon?

Radon is a natural radioactive gas, which enters buildings from the ground. Exposure to high concentrations increases the risk of lung cancer. The UK Health Security Agency (UKHSA) recommends that radon levels should be reduced in homes where the annual average is at or above 200 becquerels per cubic metre (200 Bq/m³).



Local Area Road Noise



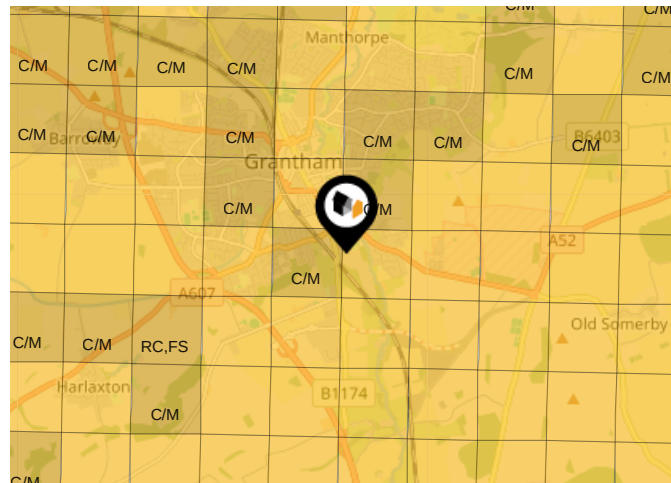
This data indicates the level of noise according to the strategic noise mapping of road sources within areas with a population of at least 100,000 people (agglomerations) and along major traffic routes. This indicates a 24 hour annual average noise level with separate weightings for the evening and night periods.

Noise levels are modelled on a 10m grid at a receptor height of 4m above ground, polygons are then produced by merging neighbouring cells within the following noise classes:

- 75.0+ dB
- 70.0-74.9 dB
- 65.0-69.9 dB
- 60.0-64.9 dB
- 55.0-59.9 dB

Ground Composition for this Address (Surrounding square kilometer zone around property)

Carbon Content:	VARIABLE(LOW)	Soil Texture:	CLAY TO LOAM
Parent Material Grain:	ARGILLACEOUS	Soil Depth:	DEEP
Soil Group:	HEAVY TO MEDIUM		

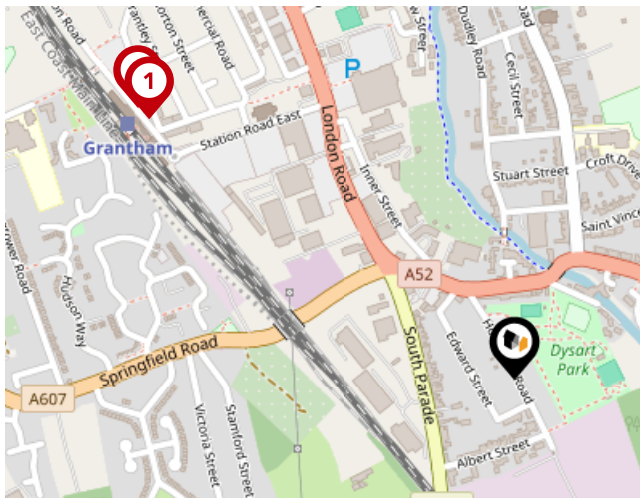


Primary Classifications (Most Common Clay Types)

C/M	Claystone / Mudstone
FPC,S	Floodplain Clay, Sand / Gravel
FC,S	Fluvial Clays & Silts
FC,S,G	Fluvial Clays, Silts, Sands & Gravel
PM/EC	Prequaternary Marine / Estuarine Clay / Silt
QM/EC	Quaternary Marine / Estuarine Clay / Silt
RC	Residual Clay
RC/LL	Residual Clay & Loamy Loess
RC,S	River Clay & Silt
RC,FS	Riverine Clay & Floodplain Sands and Gravel
RC,FL	Riverine Clay & Fluvial Sands and Gravel
TC	Terrace Clay
TC/LL	Terrace Clay & Loamy Loess

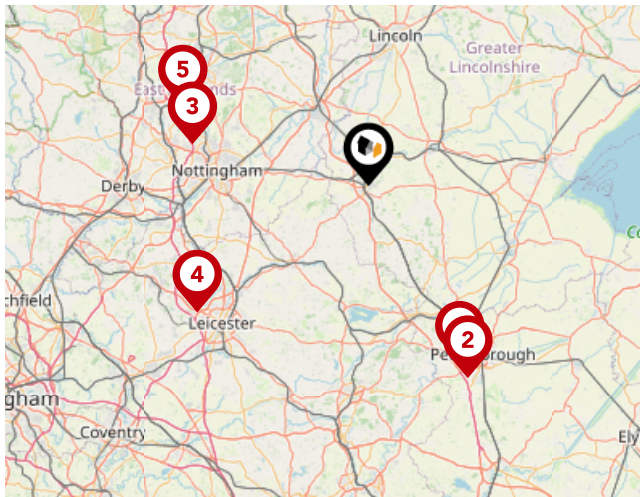
Area

Transport (National)



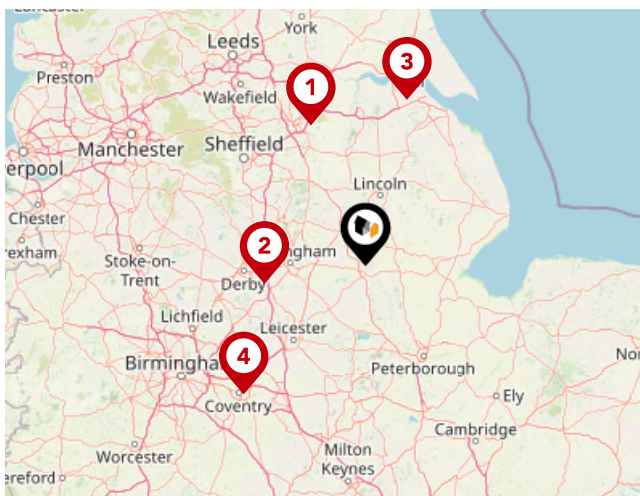
National Rail Stations

Pin	Name	Distance
	Grantham Rail Station	0.5 miles
	Grantham Rail Station	0.52 miles
	Ancaster Rail Station	7.16 miles



Trunk Roads/Motorways

Pin	Name	Distance
	A1(M) J17	28.88 miles
	A1(M) J16	31.05 miles
	M1 J26	25.83 miles
	M1 J21A	30.59 miles
	M1 J27	28.74 miles

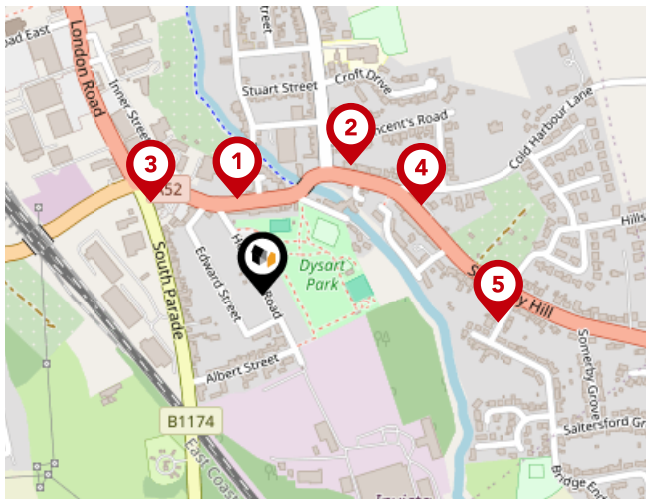


Airports/Helipads






Pin	Name	Distance
	Finningley	42.97 miles
	East Mids Airport	29.56 miles
	Humberside Airport	48.56 miles
	Baginton	51.15 miles

Area

Transport (Local)



Bus Stops/Stations

Pin	Name	Distance
	Houghton Road	0.11 miles
	Harrowby Road	0.17 miles
	McDonalds	0.16 miles
	Anson Close	0.2 miles
	5 Bridge End Grove	0.27 miles



Charles Dyson Estate Agents

Specialising in Grantham and the surrounding villages, Charles Dyson Estate Agents is committed to providing exceptional levels of customer service, through our dedicated and experienced team.

As most people choose their agent based on their location and experience, we are proud that the majority of our vendors and landlords are either recommended to us or are repeat customers who value the local knowledge of our friendly and experienced staff.

Whether you are buying, renting or selling we guarantee to offer a genuine one-to-one service at an affordable price.

Call us today to discuss your requirements with one of our team who will always be pleased to offer friendly impartial advice.

Testimonial 1



I bought my property through this team so they weren't directly representing me, though I did find them to be very friendly and helpful.

I couldn't get along with my conveyancer who didn't seem to want to know me, but Kristie was able to make up that shortfall by keeping me informed of what was going on from the buyer's side.

On the day I collected my keys they even gave me a welcome box full of some new home goodies.

Testimonial 2



I use Charles Dyson Estate & Letting Agents to manage all of my properties in the Grantham area. It is always my preference to deal with a local estate agent with a family feel, rather than a regional or national agency (that don't really care!).

I first started to use Charles Dyson Estate & Letting Agents in 2021, and three years on, their service continues to be exceptional.

Testimonial 3



Charles Dyson have been absolutely brilliant. A phenomenal service with great communication throughout our property sale. The team were so friendly and warm and made selling our home easy. We received regular updates during the sale and were impressed with the timely and professional service provided. We will definitely use Dysons again in the future.

Testimonial 4



Absolutely fantastic experience using Charles Dyson Estate agents to sell our property. The communication and level of efficiency was outstanding, they were really proactive and made the selling process as easy as possible for us.

Would highly recommend.



/CharlesDysonEstateAgents



/DysonEA



/charlesdysonestateagents/

Charles Dyson Estate Agents

Data Quality

We are committed to comprehensive property data being made available upfront to make the home buying and selling process quicker, easier and cheaper. This is why we have partnered with Sprift, the UK's leading supplier of property-specific data.



Contains public sector information licensed under the Open Government License v3.0

The information contained within this report is for general information purposes only.

Sprift Technologies Ltd aggregate this data from a wide variety of sources and while we endeavour to keep the information up to date and correct, we make no representations or warranties of any kind, express or implied, about the completeness, accuracy, reliability, of the information or related graphics contained within this report for any purpose.

Any reliance you place on such information is therefore strictly at your own risk. In no event will we be liable for any loss or damage including without limitation, indirect or consequential loss or damage, or any loss or damage whatsoever arising from loss of data or profits arising out of, or in connection with, the use of this report.



Charles Dyson Estate Agents

Elmer House, Finkin Street, Grantham,
NG31 6QZ

01476 576688

David.carter@charlesdyson.co.uk

charlesdyson.co.uk

