




See More Online

KFB: Key Facts For Buyers

A Guide to This Property & the Local Area
Thursday 26th February 2026



68, FRIMLEY ROAD, CAMBERLEY, GU15 3EG

Avocado Property

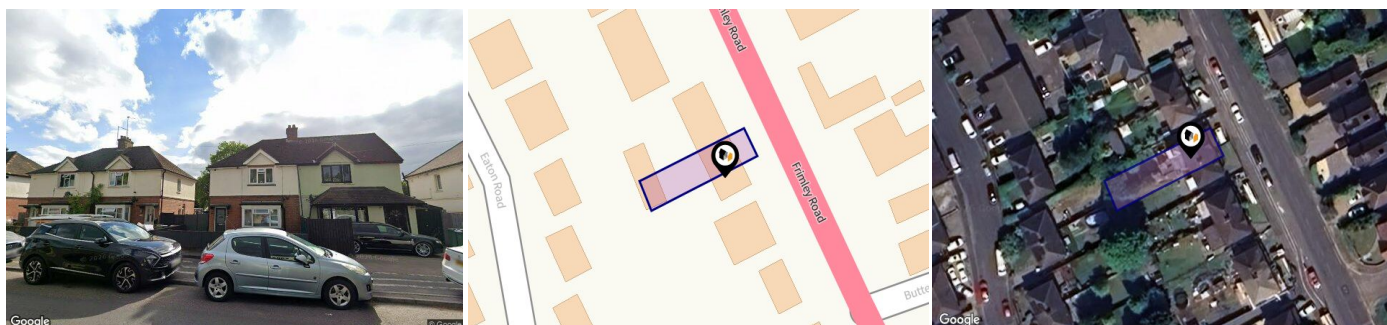
stephen@avocadopropertyagents.co.uk

www.avocadopropertyagents.co.uk



Powered by
sprift
Know any property instantly

Property Overview



Property




Type: Semi-Detached
Bedrooms: 3
Floor Area: 990 ft² / 92 m²
Plot Area: 0.06 acres
Year Built : 1930-1949
Council Tax : Band C
Annual Estimate: £2,194
Title Number: SY609191
UPRN: 100061548314

Last Sold Date: 26/01/2007
Last Sold Price: £180,000
Last Sold £/ft²: £181
Tenure: Freehold

Local Area

Local Authority: Surrey heath
Conservation Area: No
Flood Risk:
• Rivers & Seas Very low
• Surface Water Very low

Estimated Broadband Speeds
(Standard - Superfast - Ultrafast)

13 mb/s **80** mb/s **1000** mb/s
  

Mobile Coverage:
(based on calls indoors)



Satellite/Fibre TV Availability:



Planning History

This Address



Planning records for: *68, Frimley Road, Camberley, GU15 3EG*

Reference - 19/0475
Decision: Decided
Date: 12th June 2019
Description: Erection of single storey side extension following demolition of existing side lean-to. Replacement of existing rear dormer with wider rear dormer with flat roof.
Reference - 12/0327
Decision: Unknown
Date: 19th June 2012
Description: Certificate of Lawful Proposed Development for conversion of loft space into habitable accommodation following the erection of a rear dormer, insertion of front roof light and hip to gable extension.

Property EPC - Certificate



68 FRIMLEY ROAD, CAMBERLEY, GU15 3EG

Energy rating

D

Valid until 27.06.2020

Certificate number
8610-6426-7820-3748-3922

Score	Energy rating	Current	Potential
92+	A		
81-91	B		
69-80	C		
55-68	D	66 D	68 D
39-54	E		
21-38	F		
1-20	G		

Property

EPC - Additional Data



Additional EPC Data

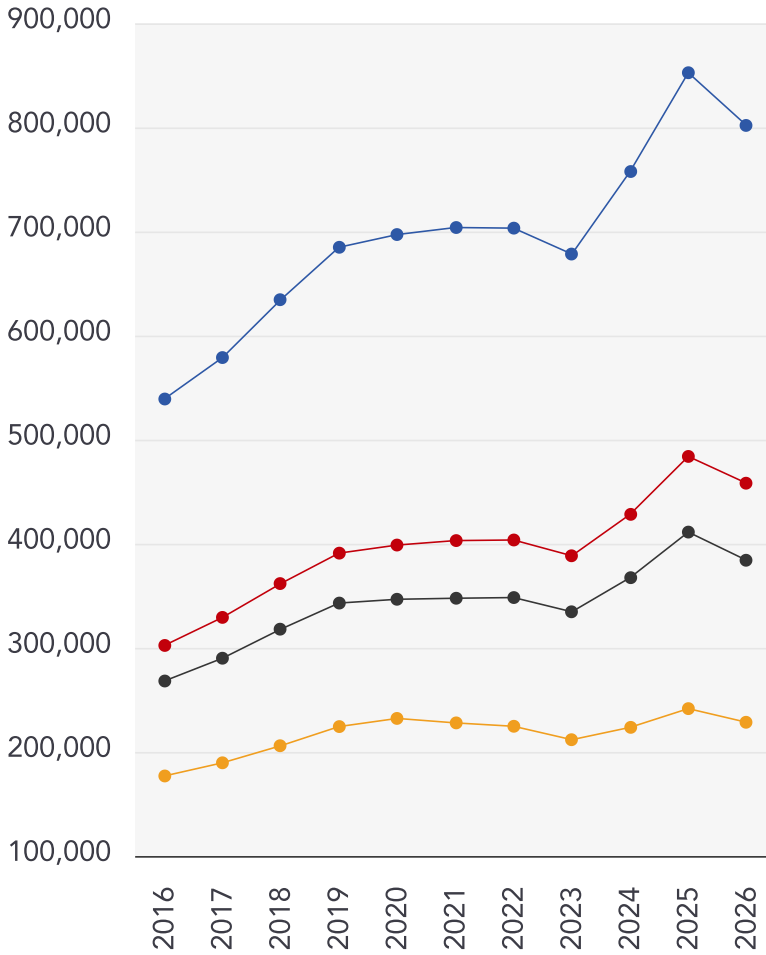
Property Type:	House
Build Form:	Semi-Detached
Transaction Type:	Marketed sale
Energy Tariff:	Single
Main Fuel:	Mains gas - this is for backwards compatibility only and should not be used
Main Gas:	Yes
Flat Top Storey:	No
Top Storey:	0
Glazing Type:	Double glazing installed during or after 2002
Previous Extension:	1
Open Fireplace:	1
Ventilation:	Natural
Lightning:	No low energy lighting
Main Heating:	Boiler and radiators, mains gas
Main Heating Controls:	Programmer, room thermostat and TRVs
Hot Water System:	From main system
Hot Water Energy Efficiency:	Good
Floors:	Solid, no insulation (assumed)
Walls:	Solid brick, as built, no insulation (assumed)
Walls Energy:	Very Poor
Roof:	Pitched, 100 mm loft insulation
Roof Energy:	Good
Total Floor Area:	92.04 m ²

Market

House Price Statistics



10 Year History of Average House Prices by Property Type in GU15



Detached

+48.75%

Semi-Detached

+51.56%

Terraced

+43.26%

Flat

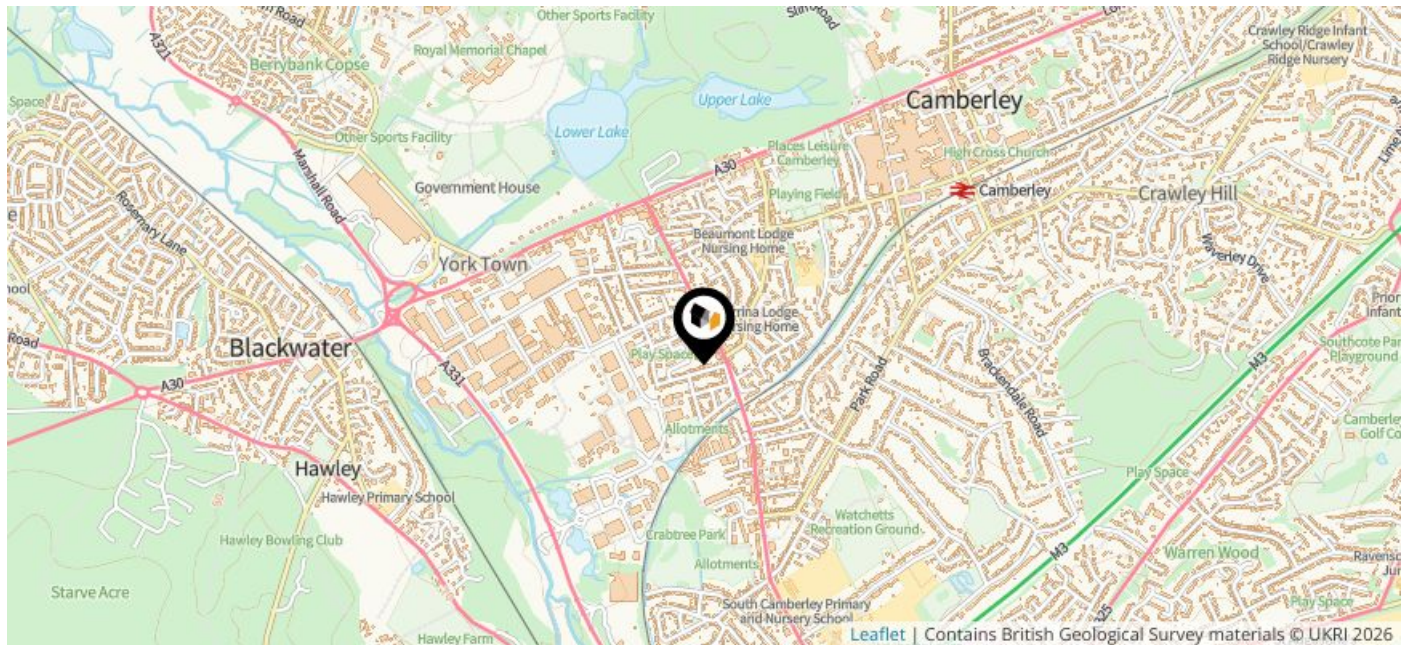
+29.15%

Maps

Coal Mining



This map displays nearby coal mine entrances and their classifications.



Mine Entry

- ✗ Adit
- ✗ Gutter Pit
- ✗ Shaft

The Coal Authority has records of over 175,000 mine entries within the UK captured in the National Coal Mining database, derived from sources including abandonment plans, geological and topographical plans.

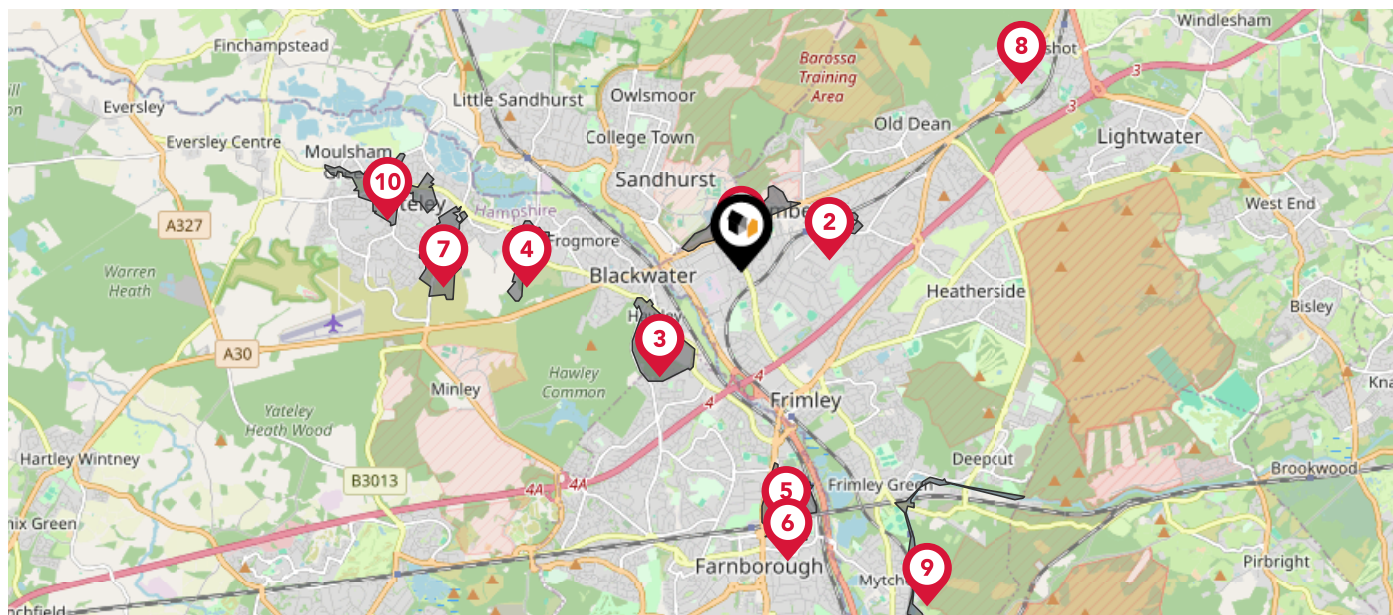
Coal mining activity is recorded as far back as the 13th century, but prior to 1872 there was no requirement to deposit abandonment plans. It is therefore believed there may be many unrecorded mine entries of which the Authority has no information or knowledge. These entries do not, therefore, appear within the Authority's national dataset as shown on this map.

Maps

Conservation Areas



This map displays nearby official conservation areas. Every local authority in England has at least one conservation area. Most are designated by the Council as the local planning authority, though Historic England and the Secretary of State also have the power to create them.



Nearby Conservation Areas

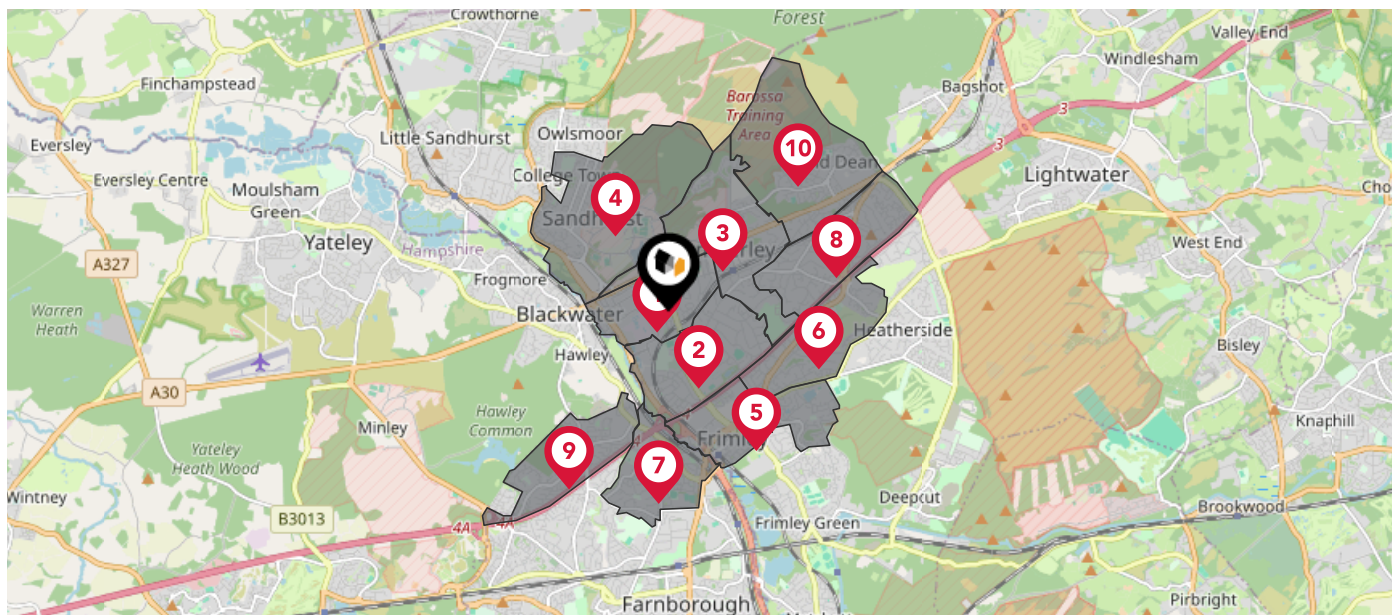
- 1 RMA (Former) Staff College and London Road, Camberley
- 2 Upper Gordon Road to Church Hill, Camberley
- 3 Hawley Park and Green
- 4 Darby Green Yateley
- 5 Farnborough Hill
- 6 Saint Michael's Abbey
- 7 Cricket Hill
- 8 Bagshot, Church Road
- 9 Basingstoke Canal
- 10 Yateley Green

Maps

Council Wards



The UK is divided into wards that are used for local elections to elect local government councillors. Sometimes these are known as 'electoral divisions'. Population counts can vary substantially between wards, but the national average is about 5,500



Nearby Council Wards

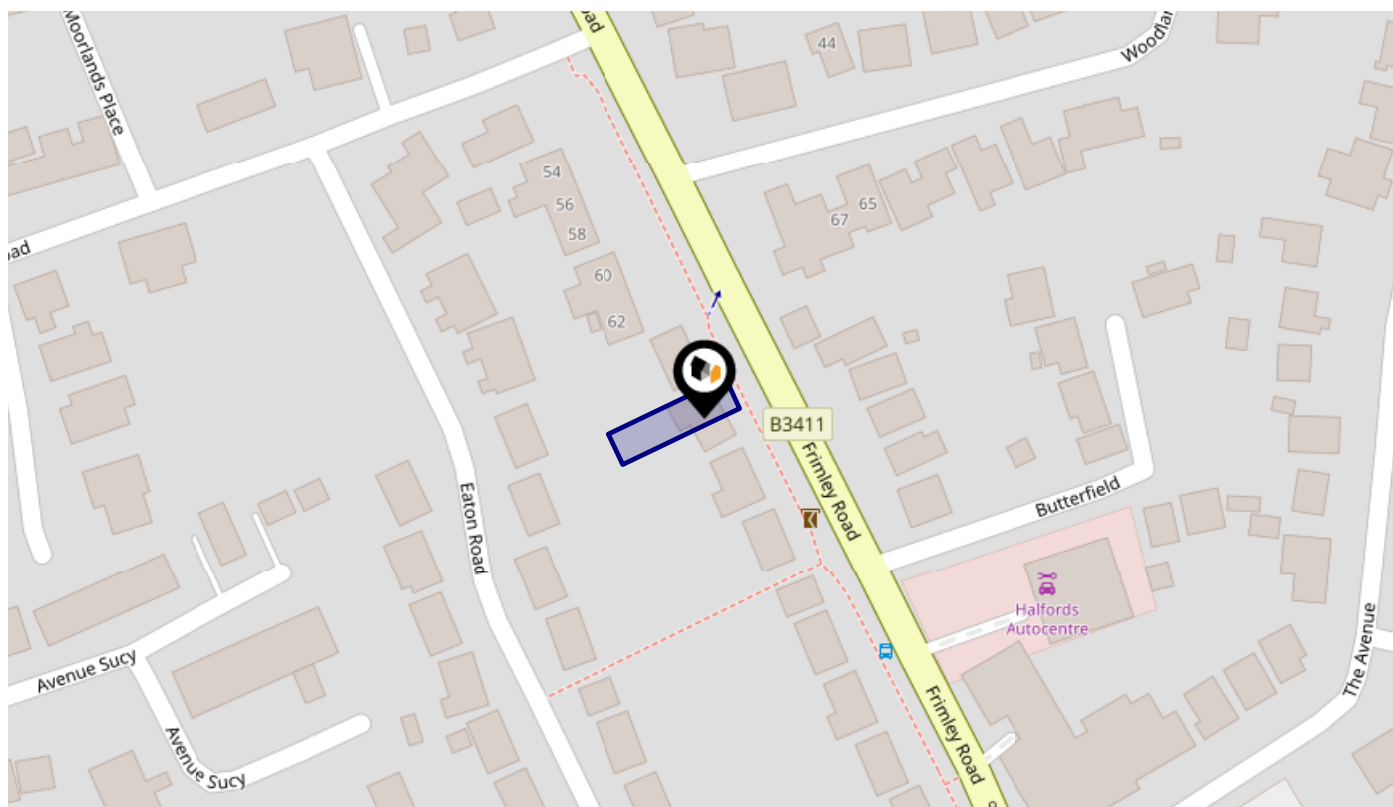
- 1 St. Michaels Ward
- 2 Watchetts Ward
- 3 Town Ward
- 4 College Town Ward
- 5 Frimley Ward
- 6 Parkside Ward
- 7 Cherrywood Ward
- 8 St. Pauls Ward
- 9 Fernhill Ward
- 10 Old Dean Ward

Maps

Rail Noise



This map displays the noise levels from nearby network rail and HS1 railway routes that affect this property...



Rail Noise Data

This data indicates the level of noise according to the strategic noise mapping of rail sources within areas with a population of at least 100,000 people (agglomerations) and along Network Rail and HS1 traffic routes.

The data indicates the annual average noise levels for the 16-hour period between 0700 - 2300.

Noise levels are modelled on a 10m grid at a receptor height of 4m above ground, polygons are then produced by merging neighbouring cells within the following noise classes:

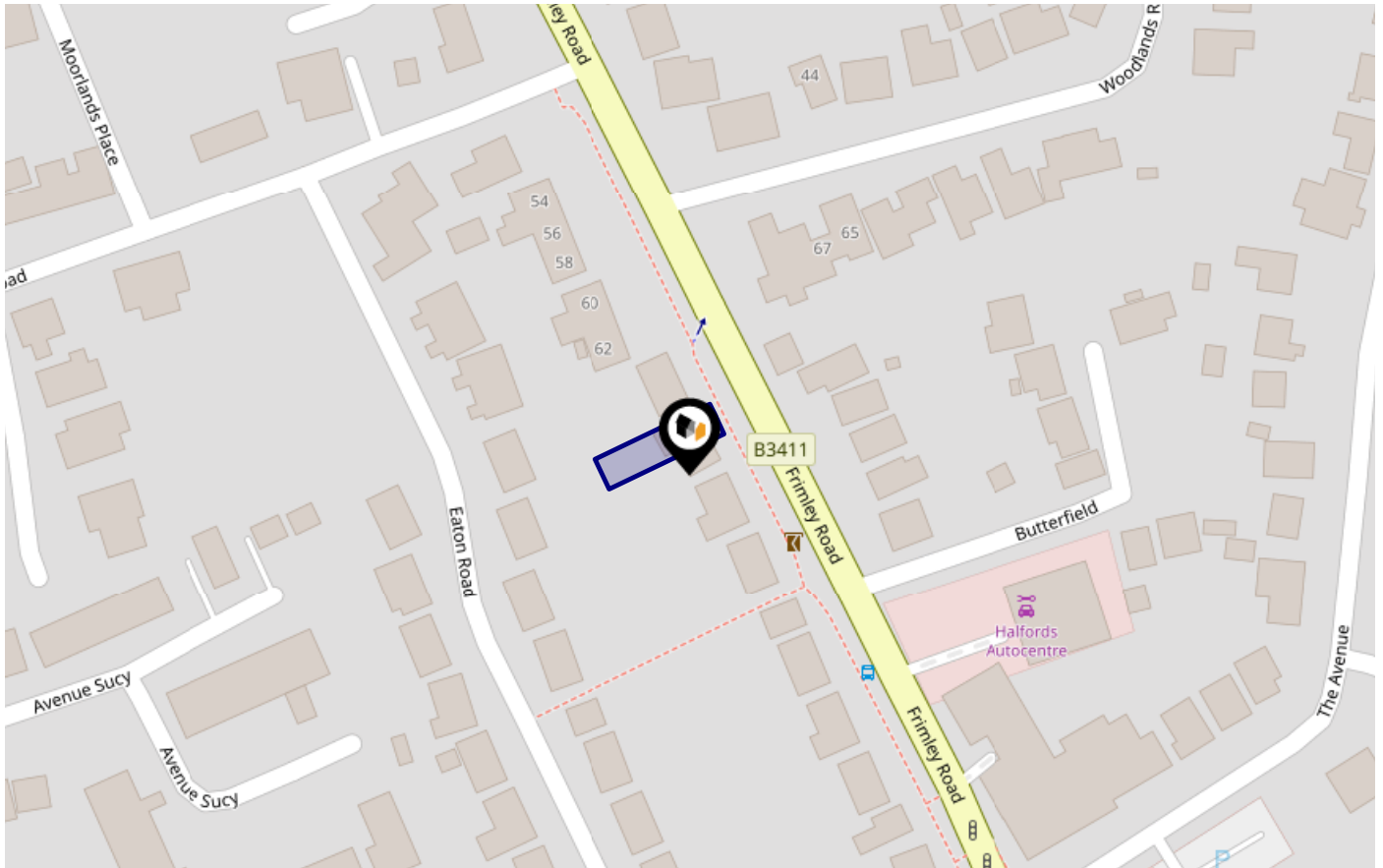
5		75.0+ dB	■
4		70.0-74.9 dB	■
3		65.0-69.9 dB	■
2		60.0-64.9 dB	■
1		55.0-59.9 dB	■

Flood Risk

Rivers & Seas - Flood Risk



This map shows the chance of flooding from rivers and / or the sea, taking into account flood defences and their condition.



Risk Rating: Very low

The map does not contain sufficient information for it to be used to determine flood risk to individual properties, but it does give you an indication of whether your area may be affected by surface water flooding at this risk level.

- High Risk** - an area which has a chance of flooding of greater than 1 in 30 (3.3%) in any one year.
- Medium Risk** - an area which has a chance of flooding of greater than 1 in 100 (1.0%) in any one year.
- Low Risk** - an area which has a chance of flooding of greater than 1 in 1000 (0.1%) in any one year.
- Very Low Risk** - an area in which the risk is below 1 in 1000 (0.1%) in any one year.

Chance of flooding to the following depths at this property:

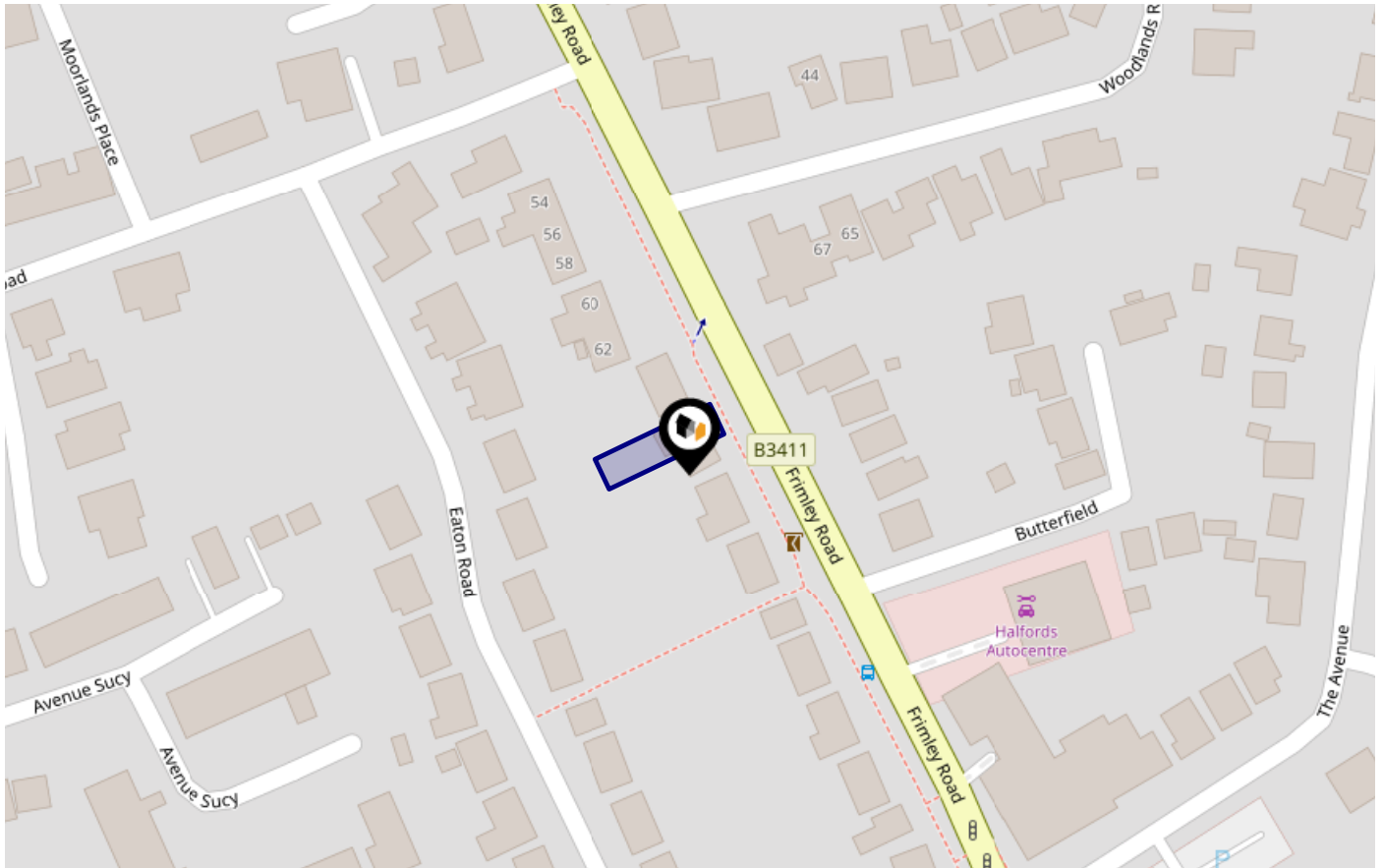


Flood Risk

Rivers & Seas - Climate Change



This map shows the future chance of flooding from rivers and / or the sea **between 2036 and 2069**, taking into account flood defences and their condition. The government climate change models cannot predict exactly when the chance of flooding will go up. It could happen at any time during the time period.



Risk Rating: **Very low**

The map does not contain sufficient information for it to be used to determine flood risk to individual properties, but it does give you an indication of whether your area may be affected by surface water flooding at this risk level.

- High Risk** - an area which has a chance of flooding of greater than 1 in 30 (3.3%) in any one year.
- Medium Risk** - an area which has a chance of flooding of greater than 1 in 100 (1.0%) in any one year.
- Low Risk** - an area which has a chance of flooding of greater than 1 in 1000 (0.1%) in any one year.
- Very Low Risk** - an area in which the risk is below 1 in 1000 (0.1%) in any one year.

Chance of flooding to the following depths at this property:

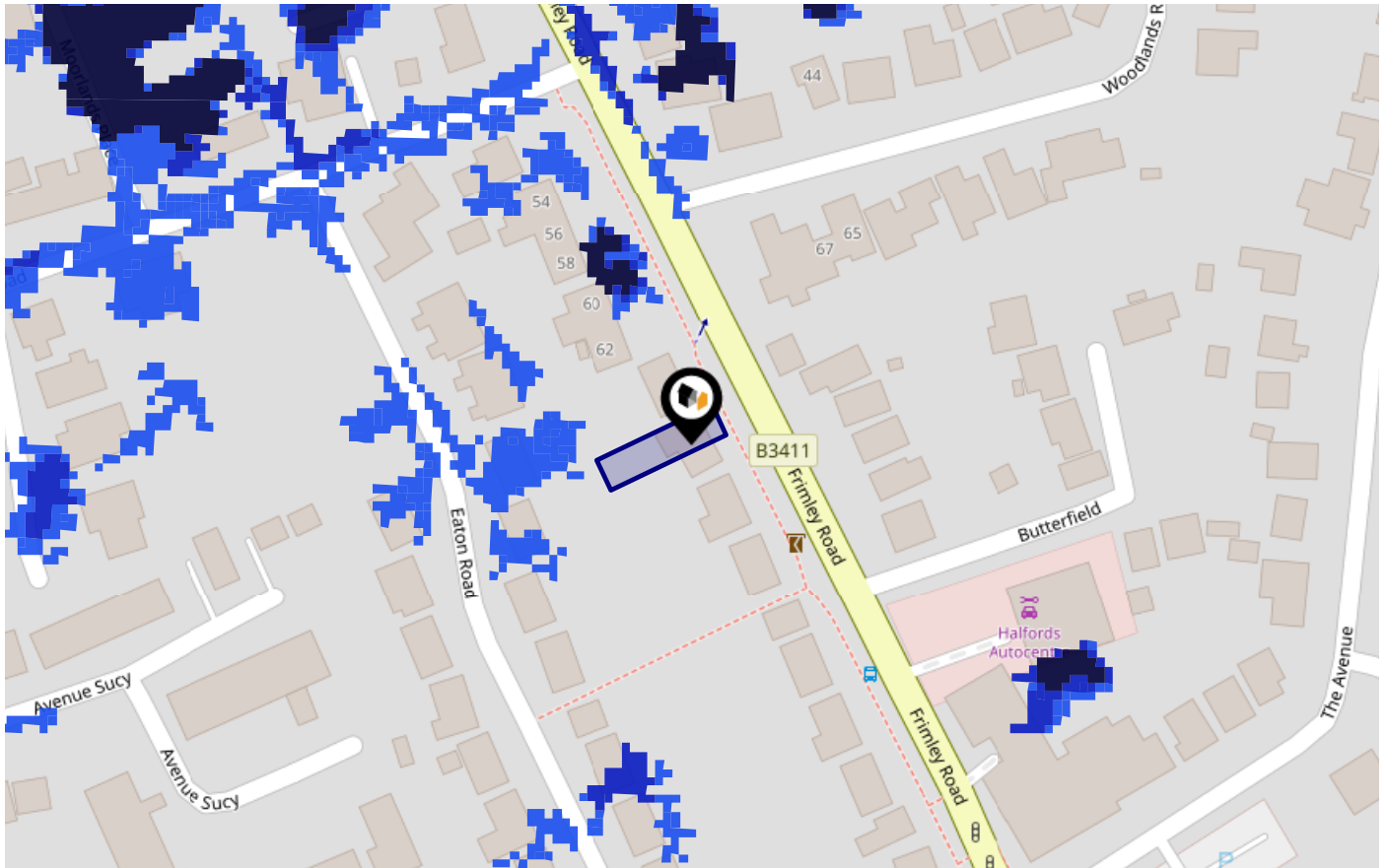


Flood Risk

Surface Water - Flood Risk



This map shows the chance of flooding where rainwater has nowhere to drain. This kind of flooding can occur far from rivers or seas.



Risk Rating: Very low

The map does not contain sufficient information for it to be used to determine flood risk to individual properties, but it does give you an indication of whether your area may be affected by surface water flooding at this risk level.

- High Risk** - an area which has a chance of flooding of greater than 1 in 30 (3.3%) in any one year.
- Medium Risk** - an area which has a chance of flooding of greater than 1 in 100 (1.0%) in any one year.
- Low Risk** - an area which has a chance of flooding of greater than 1 in 1000 (0.1%) in any one year.
- Very Low Risk** - an area in which the risk is below 1 in 1000 (0.1%) in any one year.

Chance of flooding to the following depths at this property:

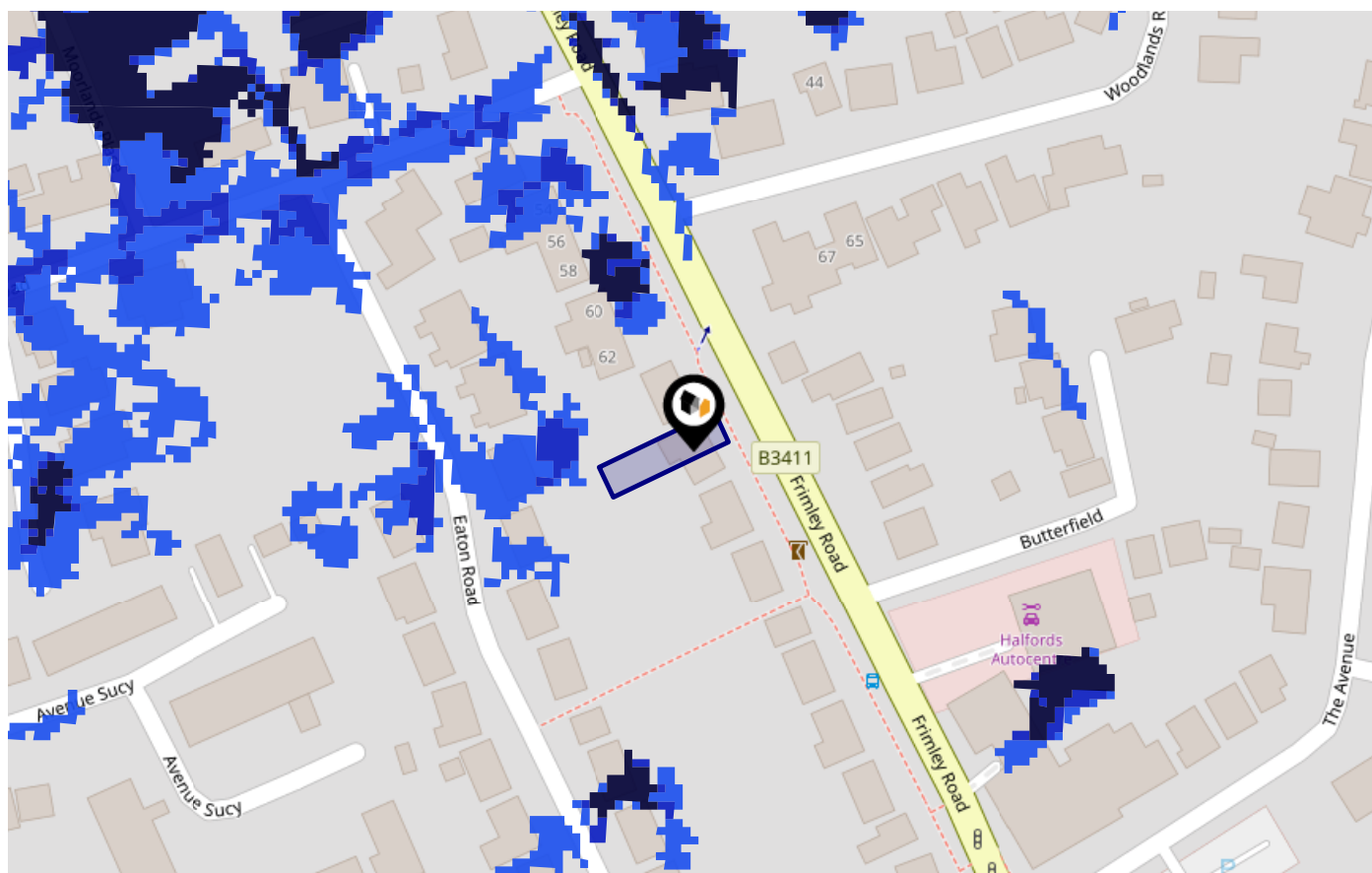


Flood Risk

Surface Water - Climate Change



This map shows the future chance of flooding **between 2040 and 2060** where rainwater has nowhere to drain. This kind of flooding can occur far from rivers or seas. The government climate change models cannot predict exactly when the chance of flooding will go up. It could happen at any time during the time period.




Risk Rating: Very low

The map does not contain sufficient information for it to be used to determine flood risk to individual properties, but it does give you an indication of whether your area may be affected by surface water flooding at this risk level.

- High Risk** - an area which has a chance of flooding of greater than 1 in 30 (3.3%) in any one year.
- Medium Risk** - an area which has a chance of flooding of greater than 1 in 100 (1.0%) in any one year.
- Low Risk** - an area which has a chance of flooding of greater than 1 in 1000 (0.1%) in any one year.
- Very Low Risk** - an area in which the risk is below 1 in 1000 (0.1%) in any one year.

Chance of flooding to the following depths at this property:

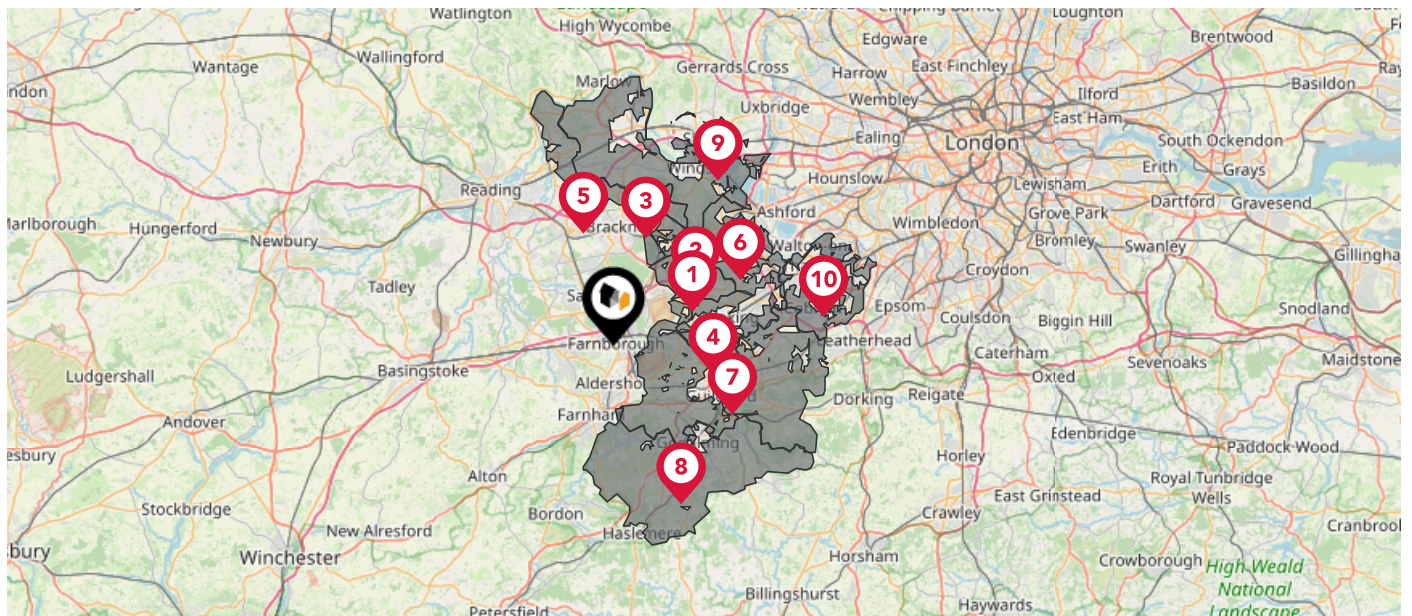


Maps

Green Belt



This map displays nearby areas that have been designated as Green Belt...



Nearby Green Belt Land

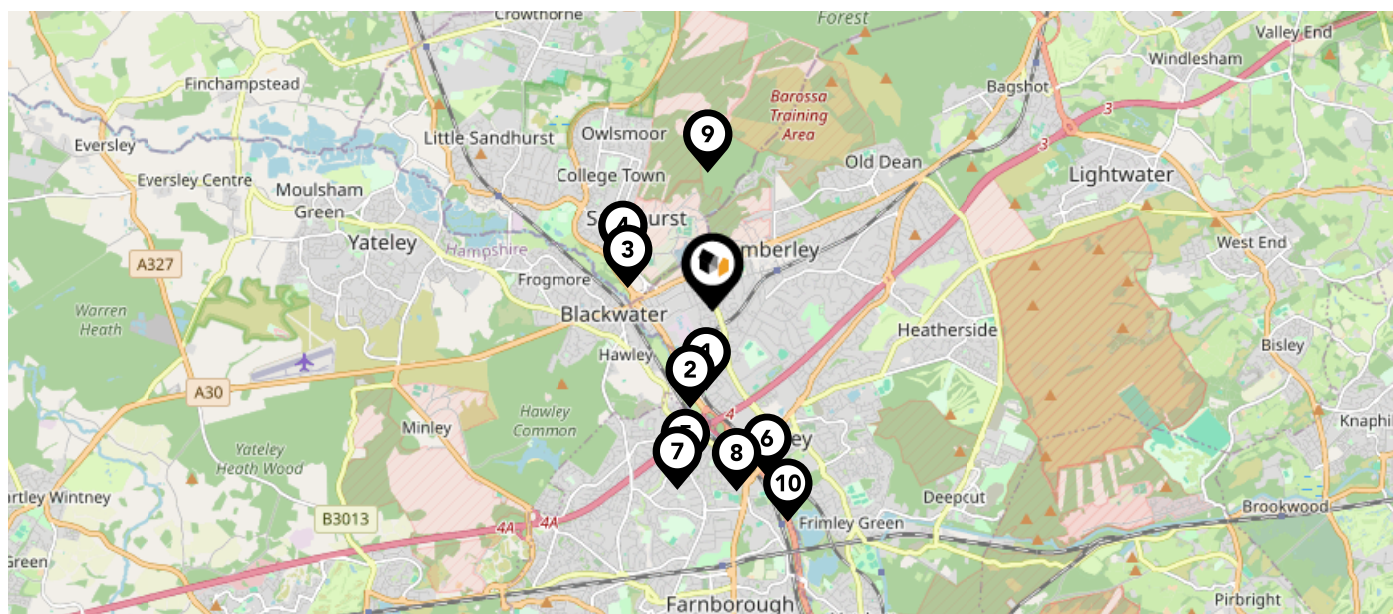
- 1 London Green Belt - Surrey Heath
- 2 London Green Belt - Windsor and Maidenhead
- 3 London Green Belt - Bracknell Forest
- 4 London Green Belt - Woking
- 5 London Green Belt - Wokingham
- 6 London Green Belt - Runnymede
- 7 London Green Belt - Guildford
- 8 London Green Belt - Waverley
- 9 London Green Belt - Slough
- 10 London Green Belt - Elmbridge

Maps

Landfill Sites



This map displays the location of known landfill sites. Historic sites are where there is no environmental permit in force. Active sites are currently authorised by the Environment Agency under Environmental Permitting Regulations.



Nearby Landfill Sites

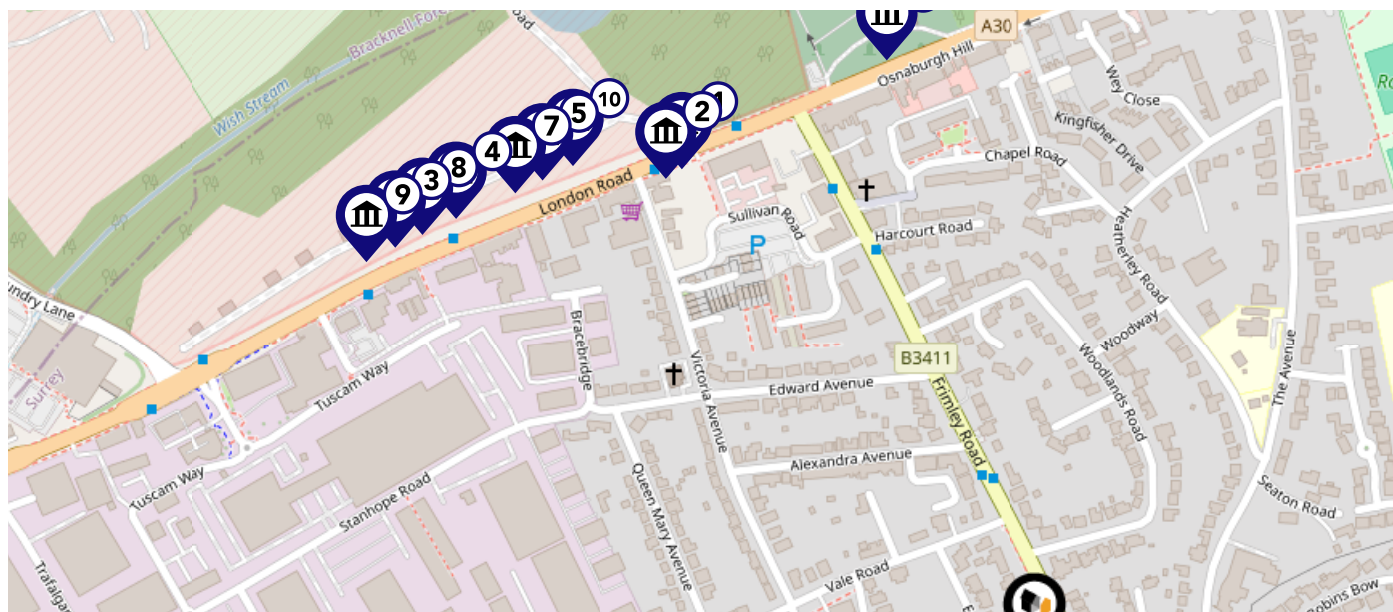
1	Crabtree Road-Camberley, Surrey	Historic Landfill	<input type="checkbox"/>
2	Watchmoor Road-Watchmoor Road, Camberley, Surrey	Historic Landfill	<input type="checkbox"/>
3	York Town Road-College Town	Historic Landfill	<input type="checkbox"/>
4	Fairmead Close-Sandhurst, Berkshire	Historic Landfill	<input type="checkbox"/>
5	Brookside Caravan Park-Between Hawley Lane and Harbour Close, Farnborough, Hampshire	Historic Landfill	<input type="checkbox"/>
6	27 Station Road-Frimley, Camberley, Surrey	Historic Landfill	<input type="checkbox"/>
7	Moor Road Recreation Ground-Hawley Lane, Near Frimley	Historic Landfill	<input type="checkbox"/>
8	Rural District Council Playing Field-Between Railway Line and Iceland Depot, Hawley Road, Farnborough, Hampshire	Historic Landfill	<input type="checkbox"/>
9	Armoury Hill-Sandhurst, Berkshire	Historic Landfill	<input type="checkbox"/>
10	South of Frimley Station-Frimley	Historic Landfill	<input type="checkbox"/>











Maps

Listed Buildings

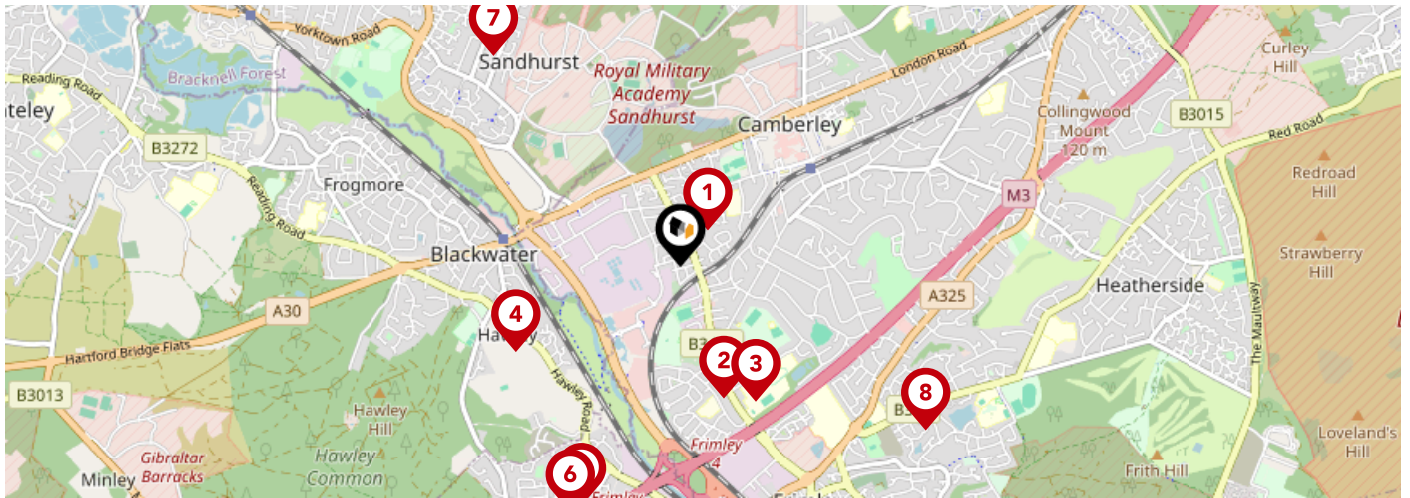


This map displays nearby listed buildings and protected structures, as well as their listed tier and distance from the target property...



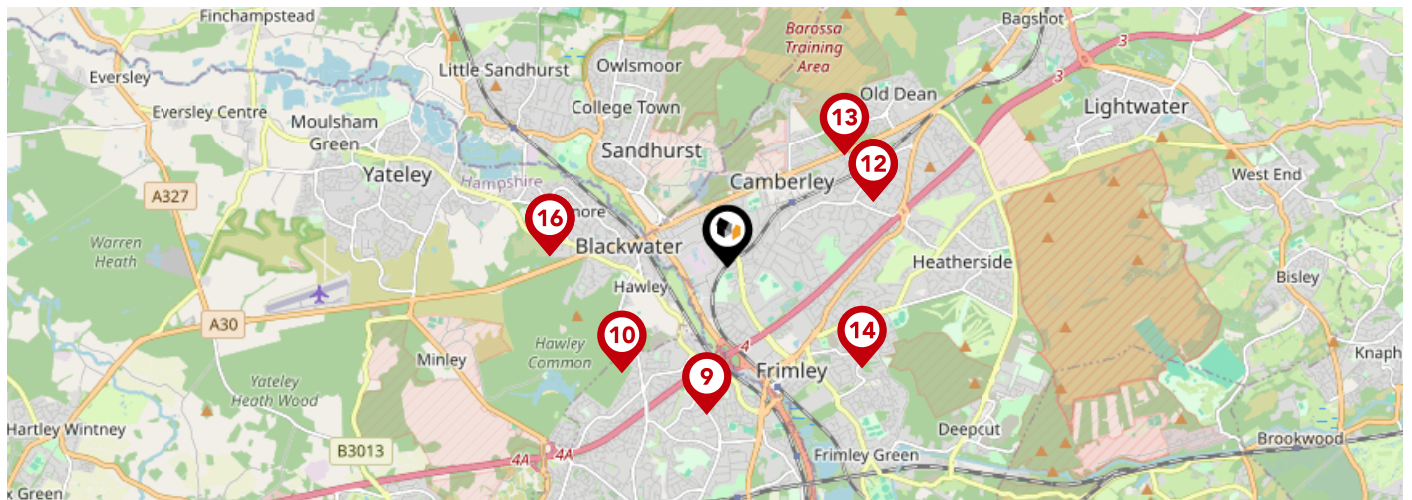
Listed Buildings in the local district	Grade	Distance
 1030038 - Entrance Lodge To Royal Military Academy	Grade II	0.3 miles
 1188073 - Gates And Gate Piers To Royal Military Academy	Grade II	0.3 miles
 1294926 - The Terrace	Grade II	0.4 miles
 1294889 - The Terrace	Grade II	0.4 miles
 1377524 - The Terrace	Grade II	0.4 miles
 1030037 - Church Of St Michael York Town	Grade II	0.4 miles
 1030043 - The Terrace	Grade II	0.4 miles
 1030042 - The Terrace	Grade II	0.4 miles
 1030041 - The Terrace	Grade II	0.4 miles
 1188113 - The Terrace	Grade II	0.4 miles

Area Schools



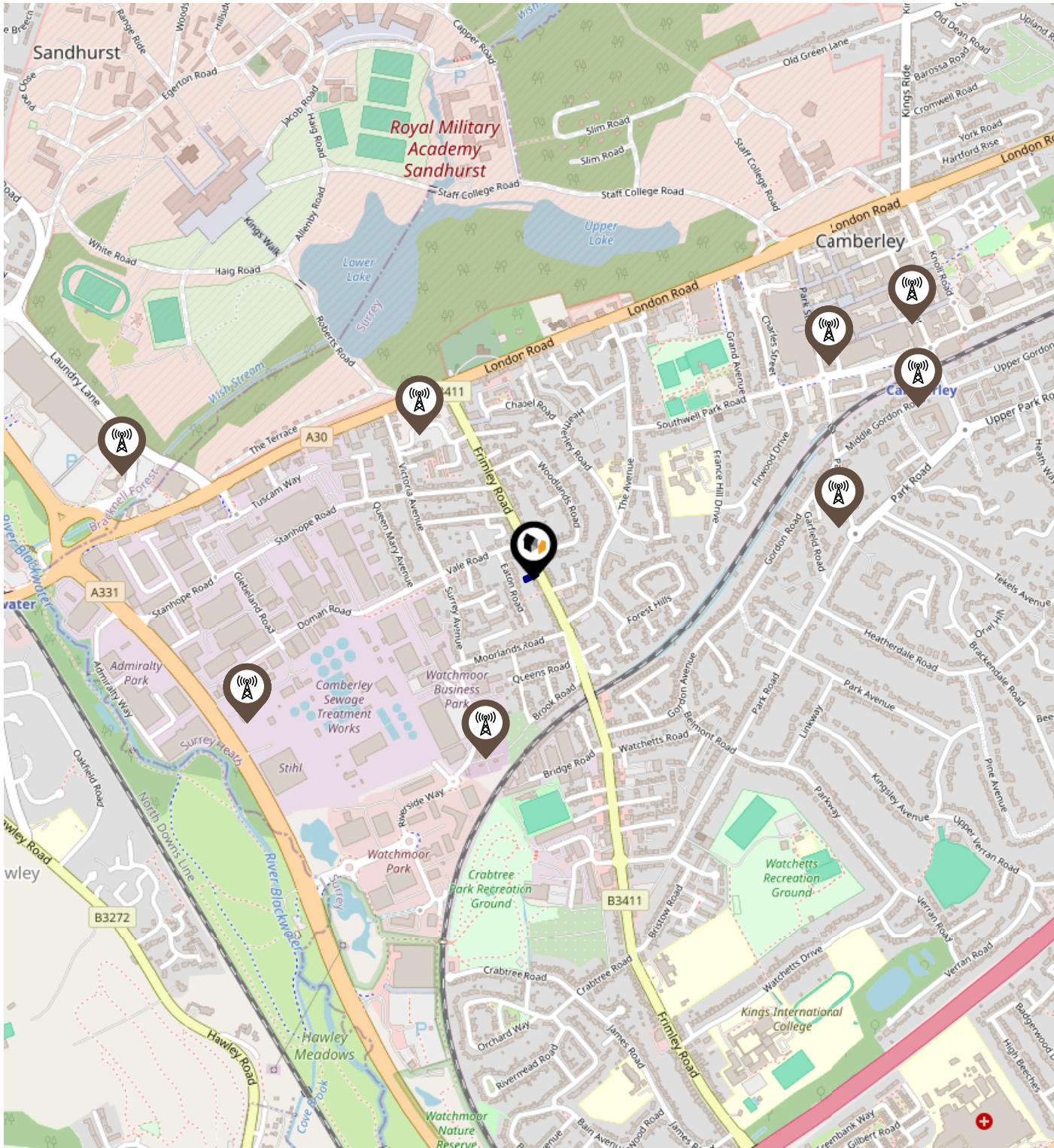
		Nursery	Primary	Secondary	College	Private
1	Lyndhurst School Ofsted Rating: Not Rated Pupils: 108 Distance:0.21	<input type="checkbox"/>	<input checked="" type="checkbox"/>	<input type="checkbox"/>	<input type="checkbox"/>	<input type="checkbox"/>
2	South Camberley Primary and Nursery School Ofsted Rating: Good Pupils: 645 Distance:0.64	<input type="checkbox"/>	<input checked="" type="checkbox"/>	<input type="checkbox"/>	<input type="checkbox"/>	<input type="checkbox"/>
3	Kings International College Ofsted Rating: Good Pupils: 842 Distance:0.72	<input type="checkbox"/>	<input type="checkbox"/>	<input checked="" type="checkbox"/>	<input type="checkbox"/>	<input type="checkbox"/>
4	Hawley Primary School Ofsted Rating: Good Pupils: 310 Distance:0.86	<input type="checkbox"/>	<input checked="" type="checkbox"/>	<input type="checkbox"/>	<input type="checkbox"/>	<input type="checkbox"/>
5	Bohunt Farnborough Ofsted Rating: Not Rated Pupils: 637 Distance:1.2	<input type="checkbox"/>	<input type="checkbox"/>	<input checked="" type="checkbox"/>	<input type="checkbox"/>	<input type="checkbox"/>
6	The Ferns Primary Academy Ofsted Rating: Serious Weaknesses Pupils: 97 Distance:1.25	<input type="checkbox"/>	<input checked="" type="checkbox"/>	<input type="checkbox"/>	<input type="checkbox"/>	<input type="checkbox"/>
7	College Town Primary School Ofsted Rating: Good Pupils: 478 Distance:1.31	<input type="checkbox"/>	<input checked="" type="checkbox"/>	<input type="checkbox"/>	<input type="checkbox"/>	<input type="checkbox"/>
8	The Grove Primary Academy Ofsted Rating: Good Pupils: 439 Distance:1.36	<input type="checkbox"/>	<input checked="" type="checkbox"/>	<input type="checkbox"/>	<input type="checkbox"/>	<input type="checkbox"/>

Area Schools





	Nursery	Primary	Secondary	College	Private
<p>9 Farnborough Grange Nursery & Infant Community School Ofsted Rating: Special Measures Pupils: 234 Distance:1.38</p>	<input type="checkbox"/>	<input checked="" type="checkbox"/>	<input type="checkbox"/>	<input type="checkbox"/>	<input type="checkbox"/>
<p>10 Hurst Lodge School Ofsted Rating: Not Rated Pupils: 171 Distance:1.38</p>	<input type="checkbox"/>	<input type="checkbox"/>	<input checked="" type="checkbox"/>	<input type="checkbox"/>	<input type="checkbox"/>
<p>11 Crawley Ridge Junior School Ofsted Rating: Good Pupils: 223 Distance:1.49</p>	<input type="checkbox"/>	<input checked="" type="checkbox"/>	<input type="checkbox"/>	<input type="checkbox"/>	<input type="checkbox"/>
<p>12 Crawley Ridge Infant School Ofsted Rating: Good Pupils: 209 Distance:1.49</p>	<input type="checkbox"/>	<input checked="" type="checkbox"/>	<input type="checkbox"/>	<input type="checkbox"/>	<input type="checkbox"/>
<p>13 Lorraine Infant School Ofsted Rating: Good Pupils: 132 Distance:1.51</p>	<input type="checkbox"/>	<input checked="" type="checkbox"/>	<input type="checkbox"/>	<input type="checkbox"/>	<input type="checkbox"/>
<p>14 Lakeside Nursery & Primary Academy Ofsted Rating: Good Pupils: 313 Distance:1.56</p>	<input type="checkbox"/>	<input checked="" type="checkbox"/>	<input type="checkbox"/>	<input type="checkbox"/>	<input type="checkbox"/>
<p>15 Frogmore Junior School Ofsted Rating: Good Pupils: 228 Distance:1.64</p>	<input type="checkbox"/>	<input checked="" type="checkbox"/>	<input type="checkbox"/>	<input type="checkbox"/>	<input type="checkbox"/>
<p>16 Frogmore Infant School Ofsted Rating: Good Pupils: 175 Distance:1.64</p>	<input type="checkbox"/>	<input checked="" type="checkbox"/>	<input type="checkbox"/>	<input type="checkbox"/>	<input type="checkbox"/>

Local Area Masts & Pylons



Key:

-  Power Pylons
-  Communication Masts

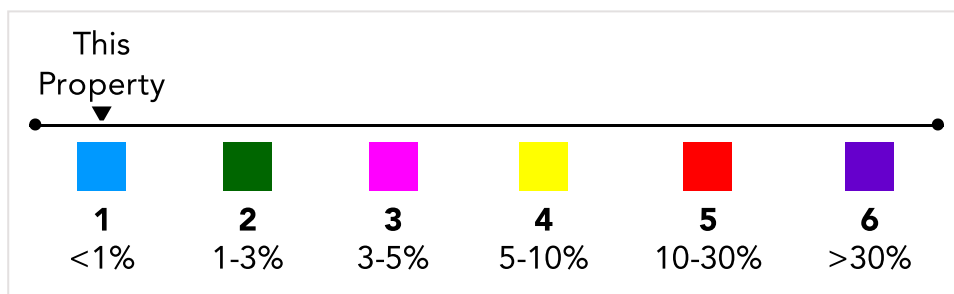
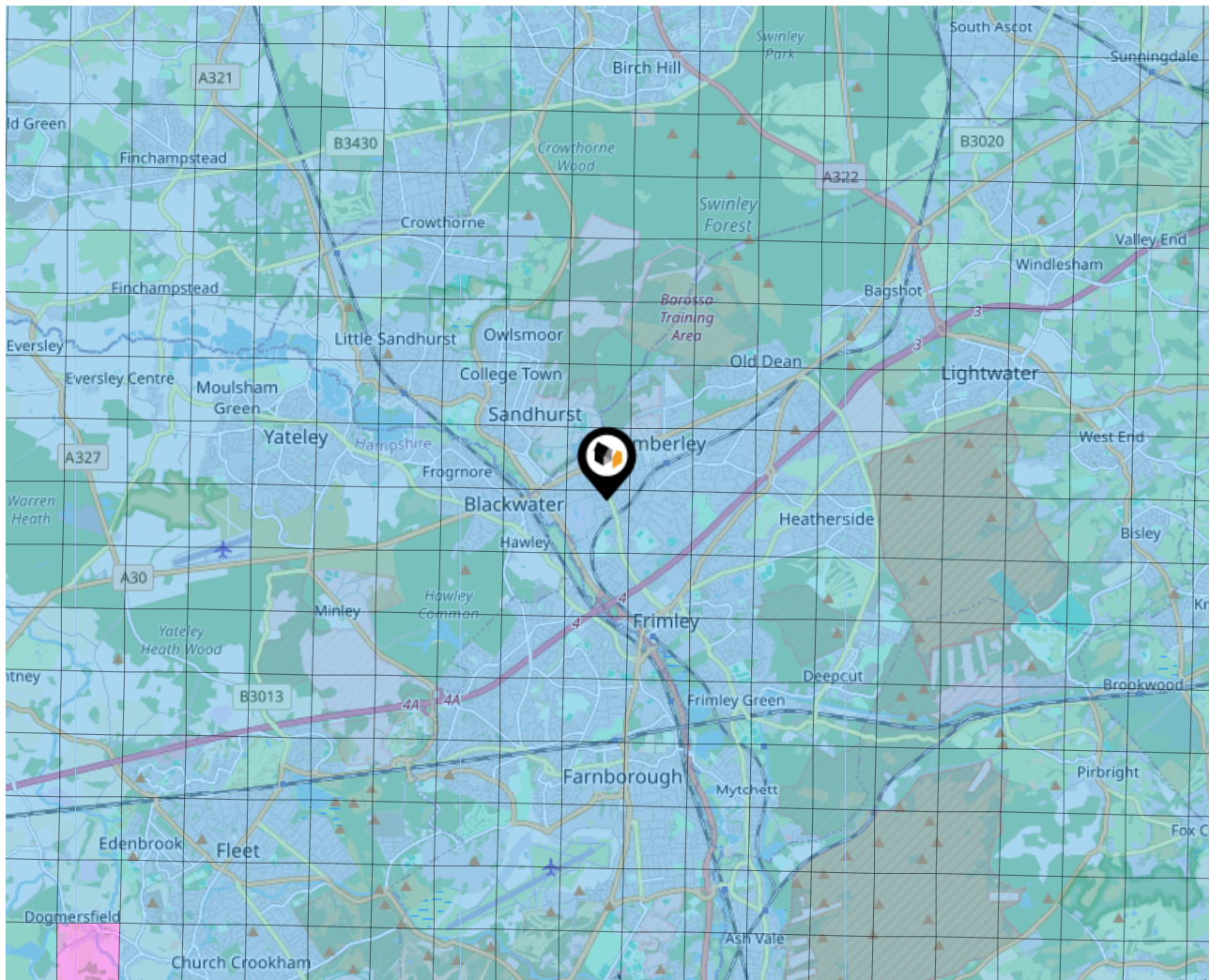
Environment

Radon Gas

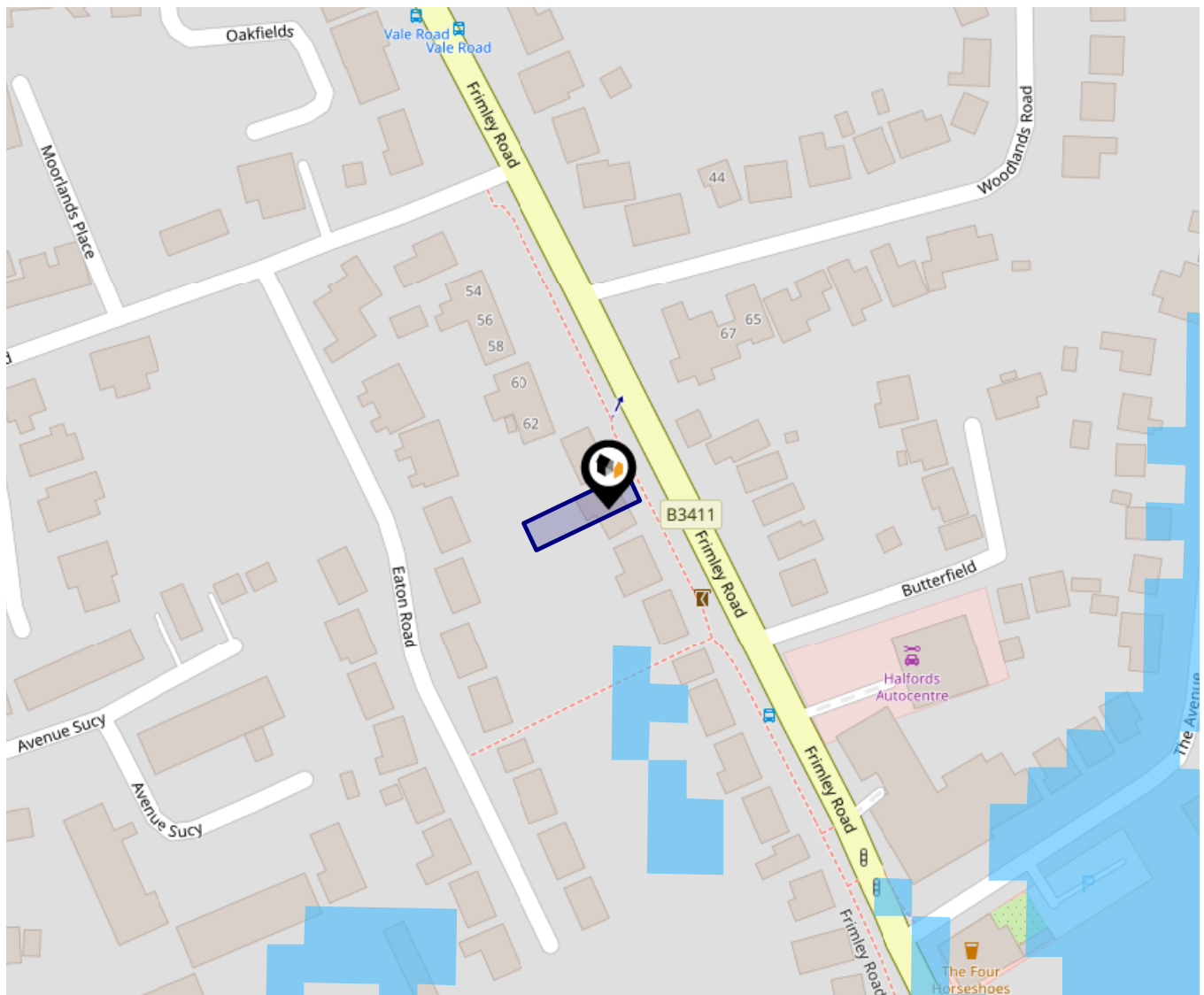


What is Radon?

Radon is a natural radioactive gas, which enters buildings from the ground. Exposure to high concentrations increases the risk of lung cancer. The UK Health Security Agency (UKHSA) recommends that radon levels should be reduced in homes where the annual average is at or above 200 becquerels per cubic metre (200 Bq/m³).



Local Area Road Noise



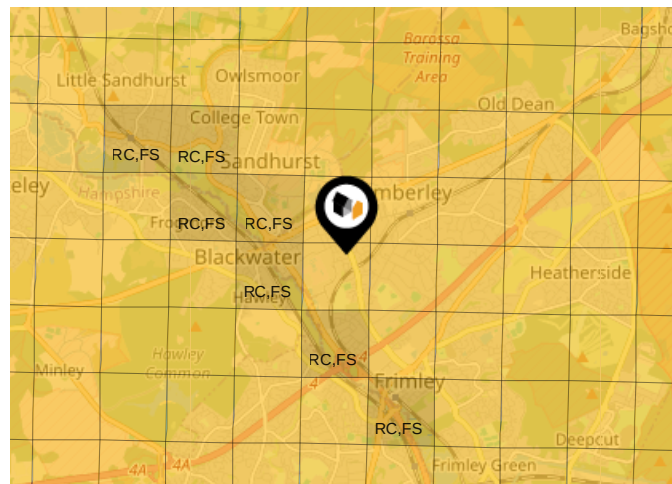
This data indicates the level of noise according to the strategic noise mapping of road sources within areas with a population of at least 100,000 people (agglomerations) and along major traffic routes. This indicates a 24 hour annual average noise level with separate weightings for the evening and night periods.

Noise levels are modelled on a 10m grid at a receptor height of 4m above ground, polygons are then produced by merging neighbouring cells within the following noise classes:

- 75.0+ dB
- 70.0-74.9 dB
- 65.0-69.9 dB
- 60.0-64.9 dB
- 55.0-59.9 dB

Ground Composition for this Address (Surrounding square kilometer zone around property)

Carbon Content:	NONE	Soil Texture:	SAND TO LOAM
Parent Material Grain:	ARENACEOUS	Soil Depth:	DEEP
Soil Group:	LIGHT TO MEDIUM		

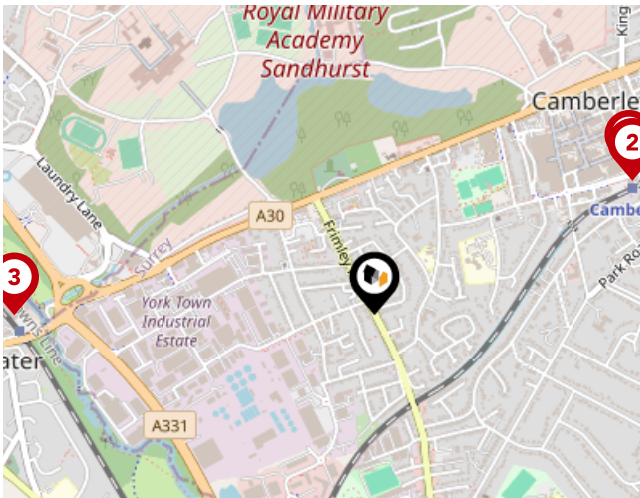


Primary Classifications (Most Common Clay Types)

C/M	Claystone / Mudstone
FPC,S	Floodplain Clay, Sand / Gravel
FC,S	Fluvial Clays & Silts
FC,S,G	Fluvial Clays, Silts, Sands & Gravel
PM/EC	Prequaternary Marine / Estuarine Clay / Silt
QM/EC	Quaternary Marine / Estuarine Clay / Silt
RC	Residual Clay
RC/LL	Residual Clay & Loamy Loess
RC,S	River Clay & Silt
RC,FS	Riverine Clay & Floodplain Sands and Gravel
RC,FL	Riverine Clay & Fluvial Sands and Gravel
TC	Terrace Clay
TC/LL	Terrace Clay & Loamy Loess

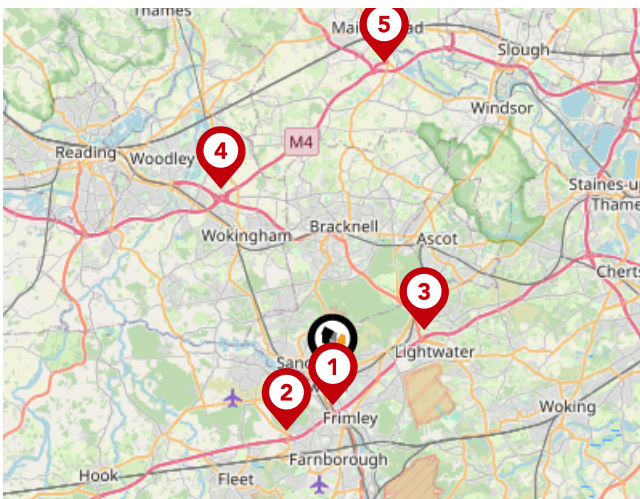
Area

Transport (National)



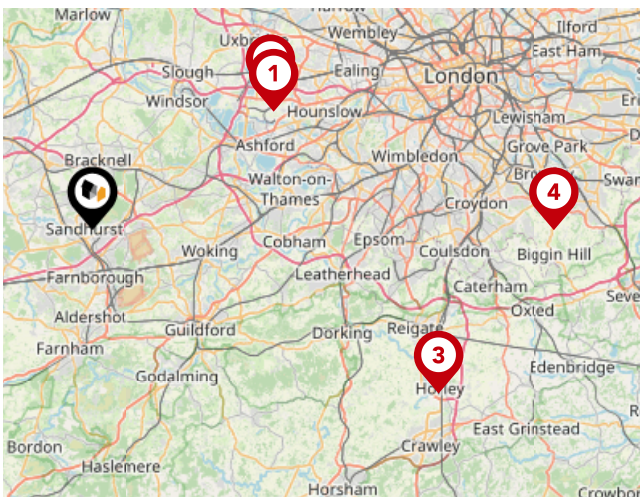
National Rail Stations

Pin	Name	Distance
1	Camberley Rail Station	0.68 miles
2	Camberley Rail Station	0.67 miles
3	Blackwater Rail Station	0.83 miles



Trunk Roads/Motorways

Pin	Name	Distance
1	M3 J4	1.1 miles
2	M3 J4A	2.68 miles
3	M3 J3	3.78 miles
4	M4 J10	8.06 miles
5	M4 J8	11.74 miles

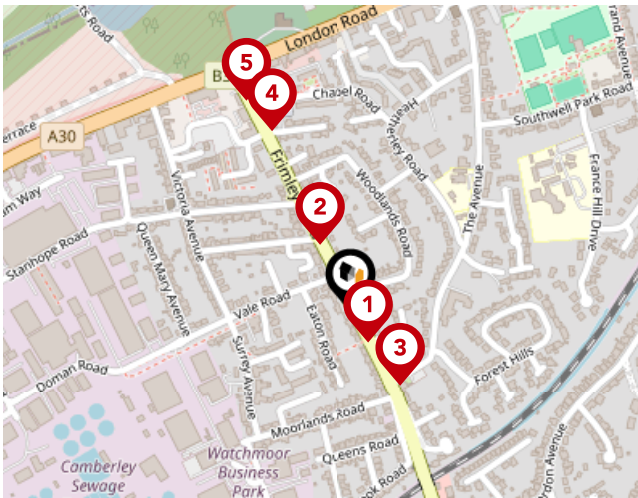


Airports/Helipads

Pin	Name	Distance
1	Heathrow Airport Terminal 4	16.05 miles
2	Heathrow Airport	16.44 miles
3	Gatwick Airport	28.44 miles
4	Leaves Green	34.19 miles

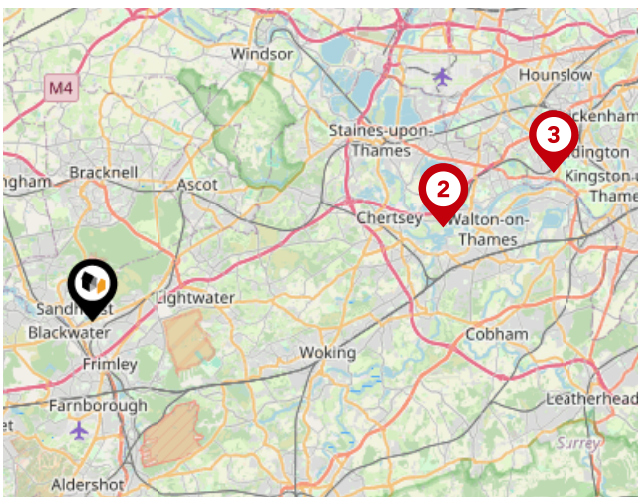
Area

Transport (Local)



Bus Stops/Stations

Pin	Name	Distance
1	The Four Horseshoes	0.04 miles
2	Vale Road	0.09 miles
3	The Four Horseshoes	0.1 miles
4	Frimley Road Co-op	0.23 miles
5	Frimley Road Co-op	0.27 miles



Ferry Terminals

Pin	Name	Distance
1	Shepperton Ferry Landing	13.46 miles
2	Weybridge Ferry Landing	13.46 miles
3	Moulsey - Hurst Park Ferry Landing	17.9 miles

Avocado Property

About Us



Avocado Property

We are proud to be different, we want to create a legacy as the business that positively disrupted the industry and challenged the estate agent status quo.

Our clients all get direct access to business partners who live locally and are part of their local community. We work with local businesses to help promote their companies free of charge and we give back to teachers, nurses and armed forces servicemen/women.

We are passionate about changing the industry, passionate about helping people move on to the next chapter in their lives and passionate about property.

Avocado Property

Data Quality

We are committed to comprehensive property data being made available upfront to make the home buying and selling process quicker, easier and cheaper. This is why we have partnered with Sprift, the UK's leading supplier of property-specific data.



Contains public sector information licensed under the Open Government License v3.0

The information contained within this report is for general information purposes only.

Sprift Technologies Ltd aggregate this data from a wide variety of sources and while we endeavour to keep the information up to date and correct, we make no representations or warranties of any kind, express or implied, about the completeness, accuracy, reliability, of the information or related graphics contained within this report for any purpose.

Any reliance you place on such information is therefore strictly at your own risk. In no event will we be liable for any loss or damage including without limitation, indirect or consequential loss or damage, or any loss or damage whatsoever arising from loss of data or profits arising out of, or in connection with, the use of this report.



Avocado Property

stephen@avocadopropertyagents.co.uk
www.avocadopropertyagents.co.uk

