




See More Online

Buyers & Interested Parties

KFB: Key Facts For Buyers

A Guide to This Property & the Local Area

Monday 30th June 2025



KINGSTON ROAD, COVENTRY, CV5

OIRO : £225,000

Walmsley's The Way to Move

18a Earlsdon Street, Earlsdon, Coventry, CV5 6EG

0330 1180062

mark@walmsleysthewaytomove.co.uk

www.walmsleysthewaytomove.co.uk



Introduction

Our Comments




Dear Buyers & Interested Parties

Your property details in brief.....

An exceptional two double bedroom terraced period home
Renovated to the highest standards throughout
Impressive ground floor bathroom & 1st floor ensuite cloakroom
Stunning open plan kitchen into family room
Landscaped South facing rear gardens with sitting areas & shed storage
Double glazed & gas centrally heated throughout
Superb attention to detail & neutrally & professionally decorated
EPC Rating TBC, Total 66 Sq.M or 715 Sq.Ft

These details do not form part of any legally binding contract or offer and are presented as an indicator of property key features. For all enquiries, questions, queries and concerns please contact us on sales@walmsleysthewaytomove.co.uk or 0330 1180 062



Property

Type:	Terraced
Bedrooms:	2
Floor Area:	715 ft ² / 66 m ²
Plot Area:	0.03 acres
Year Built :	1900-1929
Council Tax :	Band A
Annual Estimate:	£1,609
Title Number:	WM96581

OIRO:	£225,000
Tenure:	Freehold

Local Area

Local Authority:	Coventry
Conservation Area:	No
Flood Risk:	
• Rivers & Seas	Very low
• Surface Water	Very low

Estimated Broadband Speeds (Standard - Superfast - Ultrafast)

16 mb/s	80 mb/s	1800 mb/s

Mobile Coverage: (based on calls indoors)



Satellite/Fibre TV Availability:



Property EPC - Certificate



COVENTRY, CV5

Energy rating

E

Valid until 23.05.2020

Score	Energy rating	Current	Potential
92+	A		
81-91	B		
69-80	C		
55-68	D	53 E	64 D
39-54	E		
21-38	F		
1-20	G		

Property

EPC - Additional Data



Additional EPC Data

Property Type:	Mid-terrace house
Walls:	Solid brick, as built, no insulation (assumed)
Walls Energy:	Very poor
Roof:	Pitched, no insulation (assumed)
Roof Energy:	Very poor
Window:	Mostly double glazing
Window Energy:	Average
Main Heating:	Boiler and radiators, mains gas
Main Heating Energy:	Good
Main Heating Controls:	Programmer and room thermostat
Main Heating Controls Energy:	Average
Hot Water System:	From main system
Hot Water Energy Efficiency:	Good
Lighting:	No low energy lighting
Lighting Energy:	Very poor
Floors:	Suspended, no insulation (assumed)
Secondary Heating:	None
Total Floor Area:	77 m ²

Market Sold in Street



36, Kingston Road, Coventry, CV5 6LN

Last Sold Date:	30/10/2024	23/04/2008
Last Sold Price:	£185,000	£125,000

50, Kingston Road, Coventry, CV5 6LN

Last Sold Date:	29/10/2024	22/05/2020	26/09/2019	14/03/2003
Last Sold Price:	£182,500	£150,000	£162,500	£73,500

38, Kingston Road, Coventry, CV5 6LN

Last Sold Date:	16/02/2024	14/07/2003	31/08/2000
Last Sold Price:	£196,500	£89,550	£57,000

32, Kingston Road, Coventry, CV5 6LN

Last Sold Date:	13/06/2022	09/12/2009	09/09/2005	31/08/2001
Last Sold Price:	£177,500	£137,500	£115,000	£65,500

18, Kingston Road, Coventry, CV5 6LN

Last Sold Date:	06/11/2020	23/02/2011	04/08/2010
Last Sold Price:	£207,000	£126,000	£70,000

40, Kingston Road, Coventry, CV5 6LN

Last Sold Date:	20/05/2020	28/03/2003
Last Sold Price:	£175,000	£85,500

44, Kingston Road, Coventry, CV5 6LN

Last Sold Date:	17/12/2018	08/07/2016	27/04/2007	28/05/1999
Last Sold Price:	£186,500	£148,000	£130,000	£38,600

48, Kingston Road, Coventry, CV5 6LN

Last Sold Date:	04/05/2018
Last Sold Price:	£158,000

12, Kingston Road, Coventry, CV5 6LN

Last Sold Date:	18/04/2018	30/01/2014	15/03/2006	05/11/1999
Last Sold Price:	£220,000	£159,950	£147,500	£55,450

22, Kingston Road, Coventry, CV5 6LN

Last Sold Date:	18/07/2014
Last Sold Price:	£164,000

28, Kingston Road, Coventry, CV5 6LN

Last Sold Date:	28/06/2011	12/04/2002	06/10/1995
Last Sold Price:	£139,500	£83,500	£42,000

10, Kingston Road, Coventry, CV5 6LN

Last Sold Date:	26/11/2010	14/10/2005
Last Sold Price:	£153,000	£127,688

NOTE: In this list we display up to 6 most recent sales records per property, since 1995.

Market Sold in Street



14, Kingston Road, Coventry, CV5 6LN

Last Sold Date:	15/08/2008	24/07/2002	22/07/1998	30/08/1996
Last Sold Price:	£140,500	£103,000	£52,950	£43,950

2, Kingston Road, Coventry, CV5 6LN

Last Sold Date:	10/03/2006
Last Sold Price:	£300,000

42, Kingston Road, Coventry, CV5 6LN

Last Sold Date:	03/12/2004	11/07/2002
Last Sold Price:	£105,000	£79,450

46, Kingston Road, Coventry, CV5 6LN

Last Sold Date:	25/04/2003	10/09/2001
Last Sold Price:	£80,000	£53,000

30, Kingston Road, Coventry, CV5 6LN

Last Sold Date:	17/08/2001	30/07/1999
Last Sold Price:	£63,950	£45,150

26, Kingston Road, Coventry, CV5 6LN

Last Sold Date:	26/03/1997
Last Sold Price:	£36,000

NOTE: In this list we display up to 6 most recent sales records per property, since 1995.

Market

House Price Statistics



10 Year History of Average House Prices by Property Type in CV5

Detached

+86.77%

Semi-Detached

+82.76%

Terraced

+74.65%

Flat

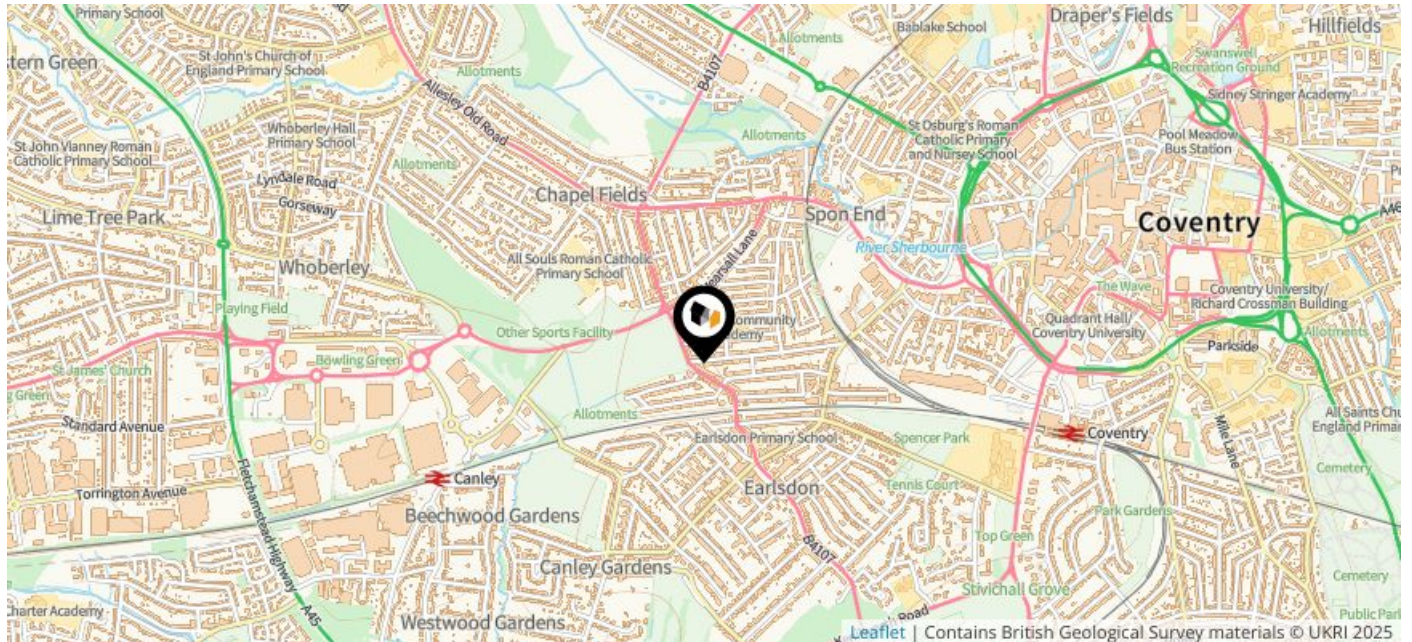
+56.09%

Maps

Coal Mining



This map displays nearby coal mine entrances and their classifications.



Mine Entry

- ✕ Adit
- ✕ Gutter Pit
- ✕ Shaft

The Coal Authority has records of over 175,000 mine entries within the UK captured in the National Coal Mining database, derived from sources including abandonment plans, geological and topographical plans.

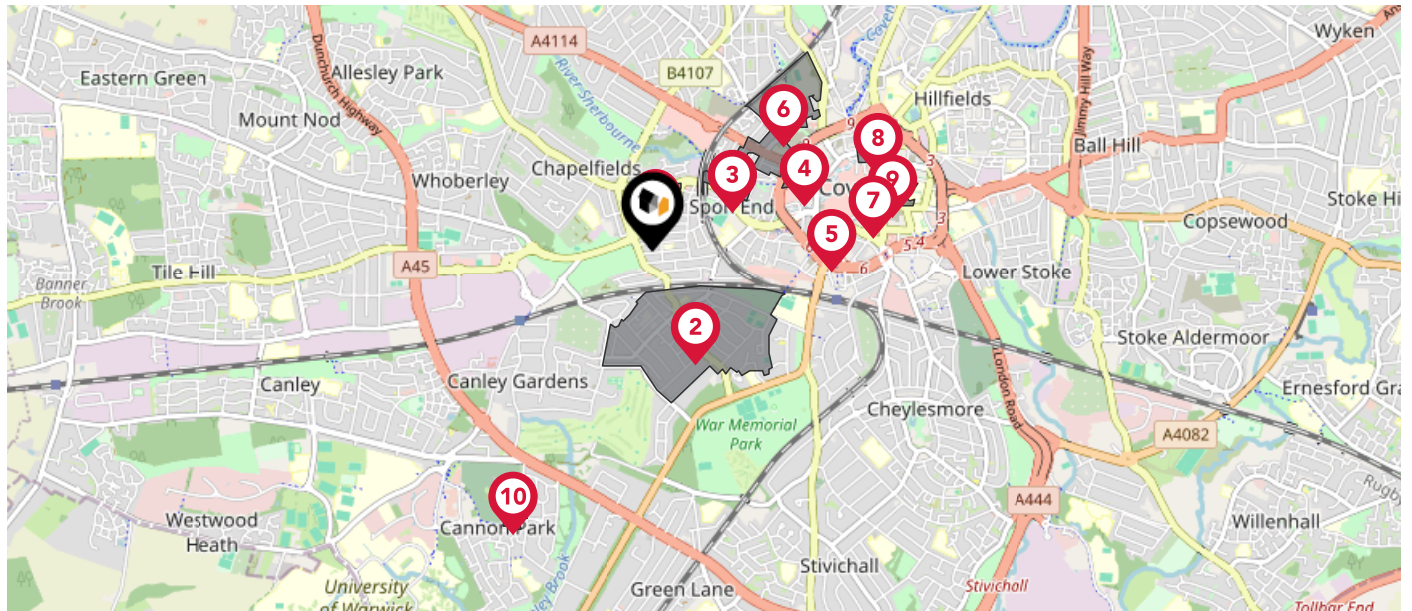
Coal mining activity is recorded as far back as the 13th century, but prior to 1872 there was no requirement to deposit abandonment plans. It is therefore believed there may be many unrecorded mine entries of which the Authority has no information or knowledge. These entries do not, therefore, appear within the Authority's national dataset as shown on this map.

Maps

Conservation Areas



This map displays nearby official conservation areas. Every local authority in England has at least one conservation area. Most are designated by the Council as the local planning authority, though Historic England and the Secretary of State also have the power to create them.



Nearby Conservation Areas

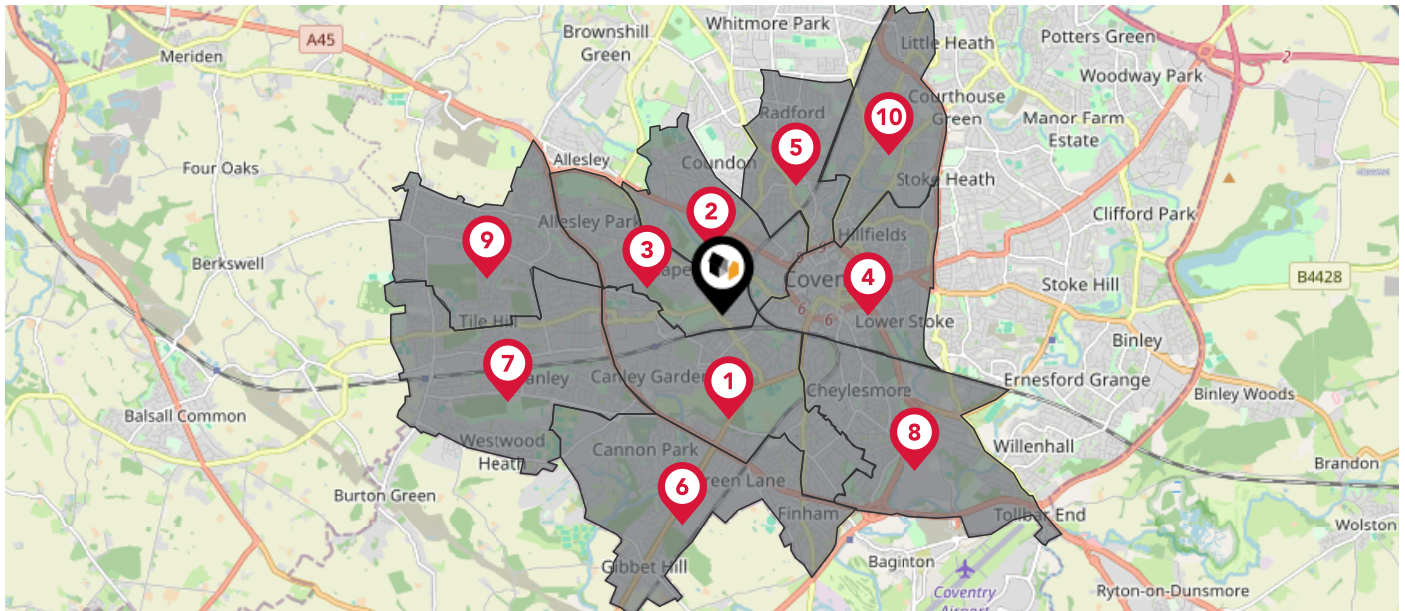
- 1 Chapelfields
- 2 Earlsdon
- 3 Spon End
- 4 Spon Street
- 5 Greyfriars Green
- 6 Naul's Mill
- 7 High Street
- 8 Lady Herbert's Garden
- 9 Hill Top and Cathedral
- 10 Ivy Farm Lane (Canley Hamlet)

Maps











Council Wards



The UK is divided into wards that are used for local elections to elect local government councillors. Sometimes these are known as 'electoral divisions'. Population counts can vary substantially between wards, but the national average is about 5,500



Nearby Council Wards

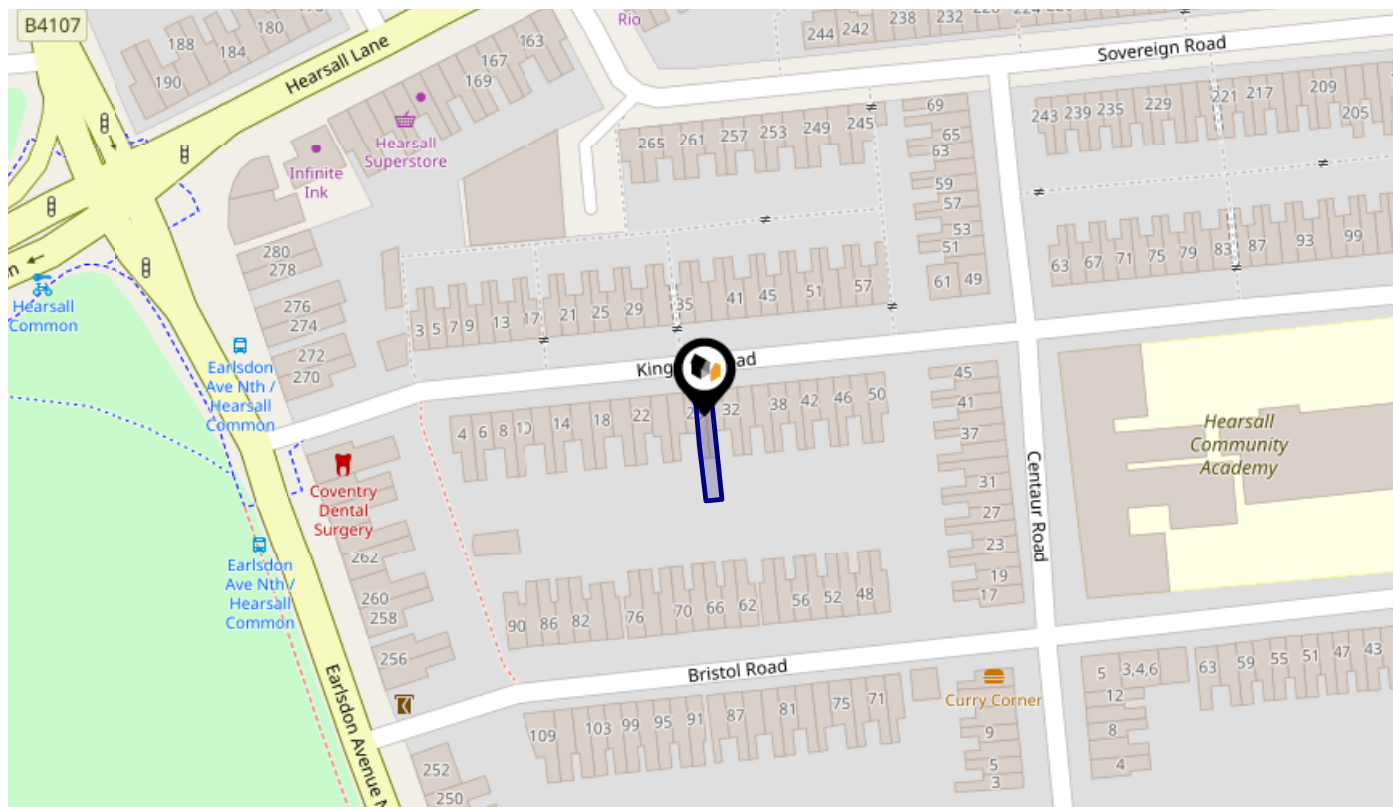
-  Earlsdon Ward
-  Sherbourne Ward
-  Whoberley Ward
-  St. Michael's Ward
-  Radford Ward
-  Wainbody Ward
-  Westwood Ward
-  Cheylesmore Ward
-  Woodlands Ward
-  Foleshill Ward

Maps

Rail Noise



This map displays the noise levels from nearby network rail and HS1 railway routes that affect this property...



Rail Noise Data

This data indicates the level of noise according to the strategic noise mapping of rail sources within areas with a population of at least 100,000 people (agglomerations) and along Network Rail and HS1 traffic routes.

The data indicates the annual average noise levels for the 16-hour period between 0700 - 2300.

Noise levels are modelled on a 10m grid at a receptor height of 4m above ground, polygons are then produced by merging neighbouring cells within the following noise classes:

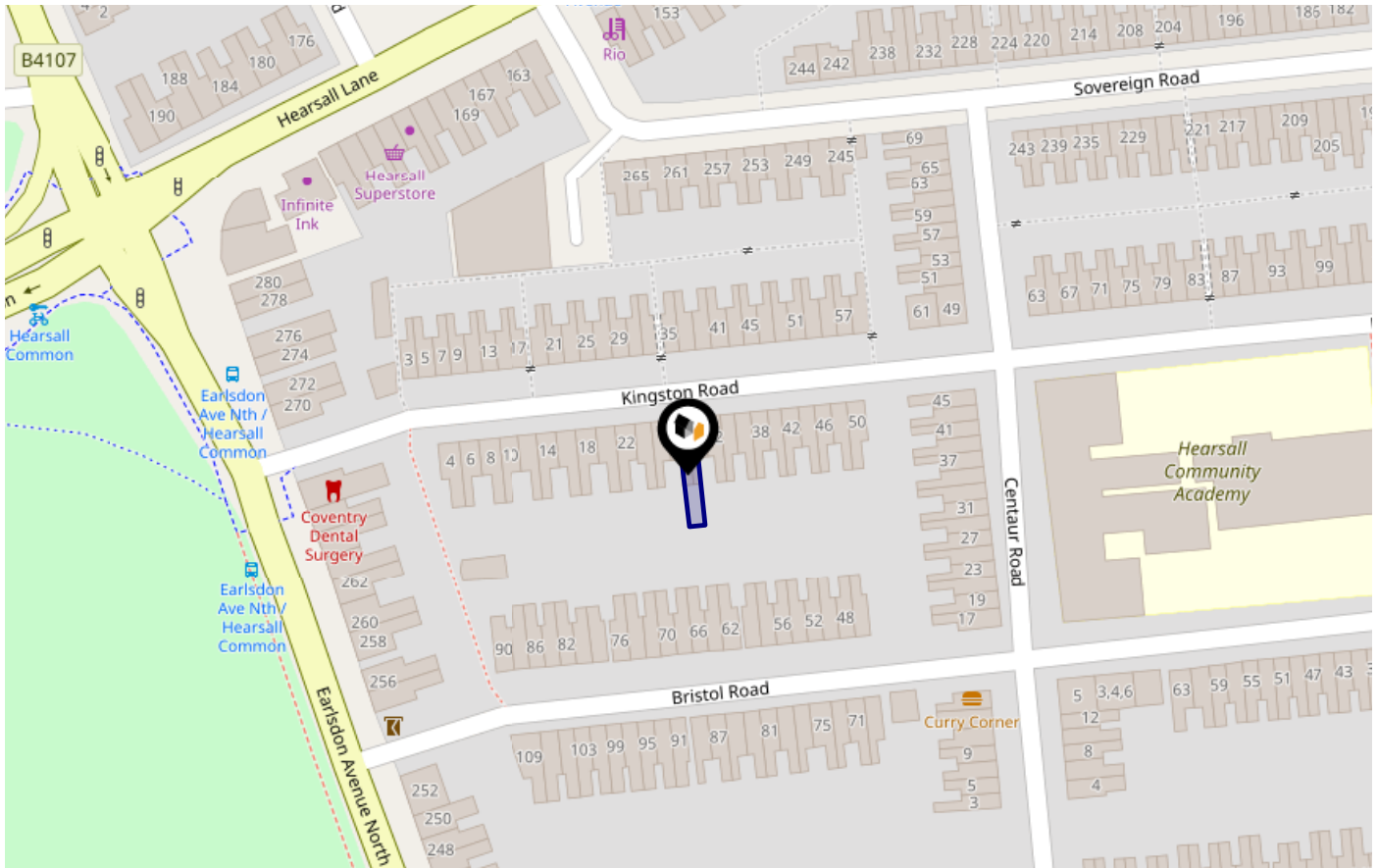
5		75.0+ dB	■
4		70.0-74.9 dB	■
3		65.0-69.9 dB	■
2		60.0-64.9 dB	■
1		55.0-59.9 dB	■

Flood Risk

Rivers & Seas - Flood Risk



This map shows the chance of flooding from rivers and / or the sea, taking into account flood defences and their condition.



Risk Rating: Very low

The map does not contain sufficient information for it to be used to determine flood risk to individual properties, but it does give you an indication of whether your area may be affected by surface water flooding at this risk level.

- High Risk** - an area which has a chance of flooding of greater than 1 in 30 (3.3%) in any one year.
- Medium Risk** - an area which has a chance of flooding of greater than 1 in 100 (1.0%) in any one year.
- Low Risk** - an area which has a chance of flooding of greater than 1 in 1000 (0.1%) in any one year.
- Very Low Risk** - an area in which the risk is below 1 in 1000 (0.1%) in any one year.

Chance of flooding to the following depths at this property:

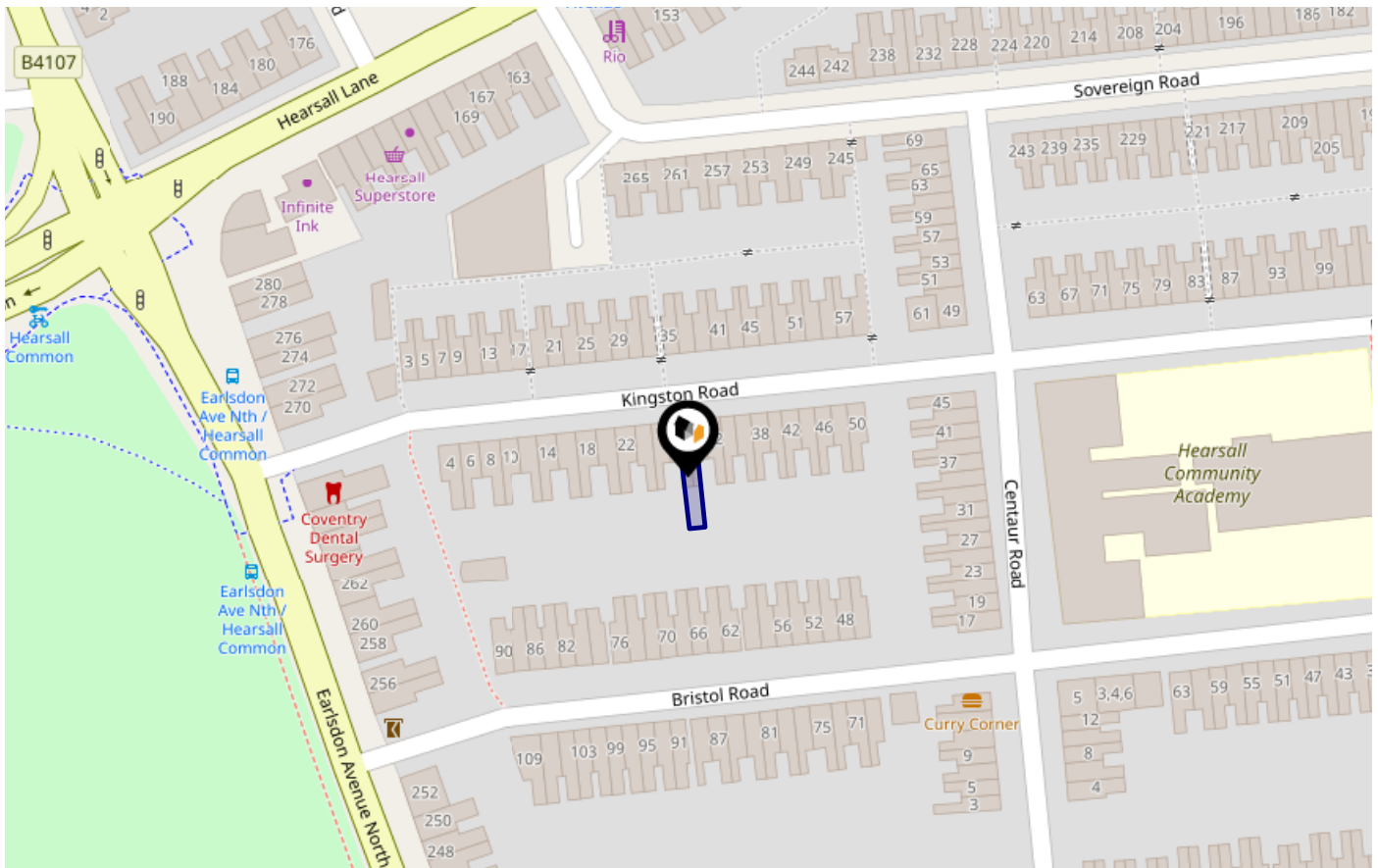


Flood Risk

Rivers & Seas - Climate Change



This map shows the future chance of flooding from rivers and / or the sea **between 2036 and 2069**, taking into account flood defences and their condition. The government climate change models cannot predict exactly when the chance of flooding will go up. It could happen at any time during the time period.



Risk Rating: Very low

The map does not contain sufficient information for it to be used to determine flood risk to individual properties, but it does give you an indication of whether your area may be affected by surface water flooding at this risk level.

- High Risk** - an area which has a chance of flooding of greater than 1 in 30 (3.3%) in any one year.
- Medium Risk** - an area which has a chance of flooding of greater than 1 in 100 (1.0%) in any one year.
- Low Risk** - an area which has a chance of flooding of greater than 1 in 1000 (0.1%) in any one year.
- Very Low Risk** - an area in which the risk is below 1 in 1000 (0.1%) in any one year.

Chance of flooding to the following depths at this property:

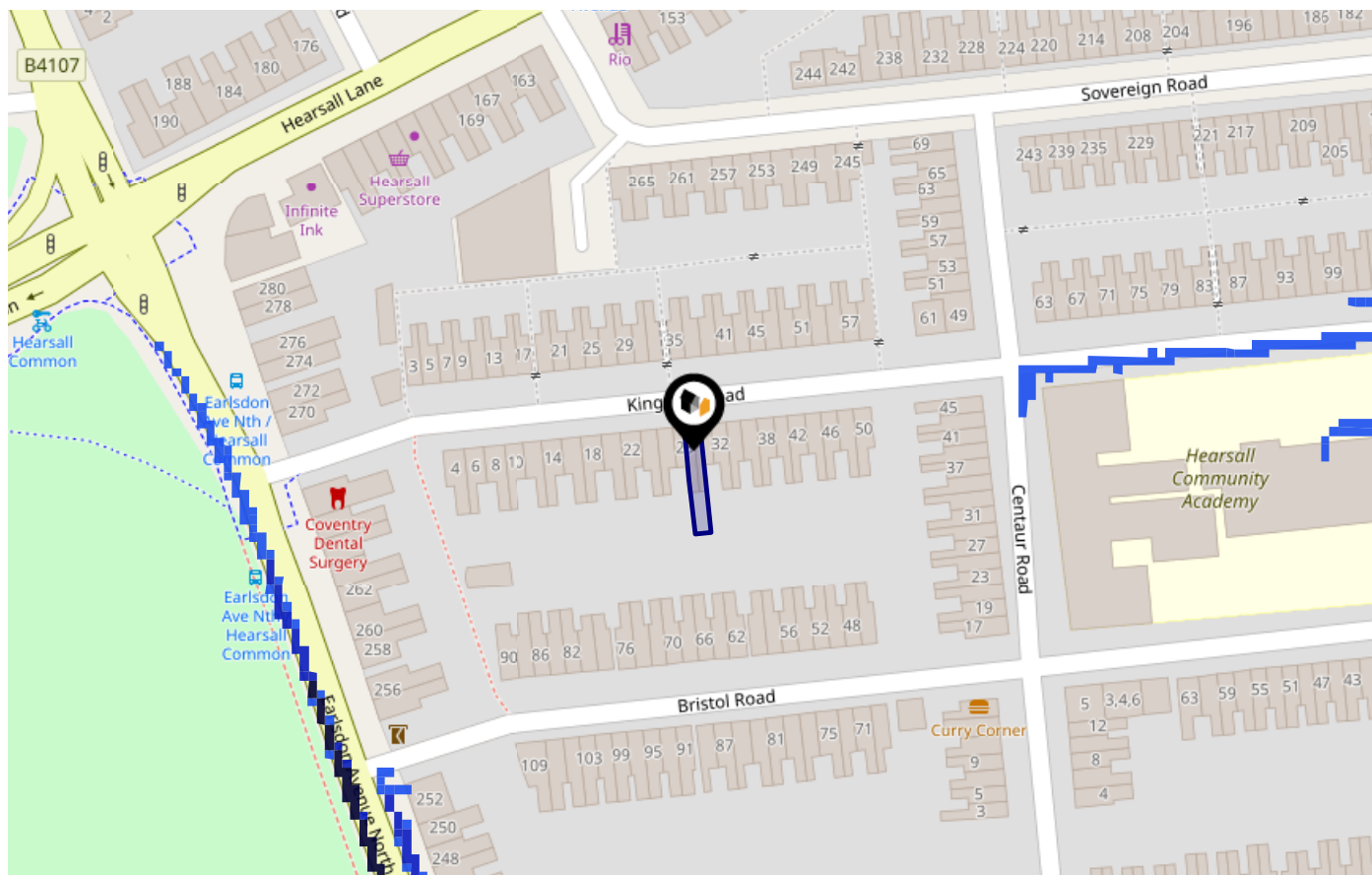


Flood Risk

Surface Water - Flood Risk



This map shows the chance of flooding where rainwater has nowhere to drain. This kind of flooding can occur far from rivers or seas.




Risk Rating: Very low

The map does not contain sufficient information for it to be used to determine flood risk to individual properties, but it does give you an indication of whether your area may be affected by surface water flooding at this risk level.

- High Risk** - an area which has a chance of flooding of greater than 1 in 30 (3.3%) in any one year.
- Medium Risk** - an area which has a chance of flooding of greater than 1 in 100 (1.0%) in any one year.
- Low Risk** - an area which has a chance of flooding of greater than 1 in 1000 (0.1%) in any one year.
- Very Low Risk** - an area in which the risk is below 1 in 1000 (0.1%) in any one year.

Chance of flooding to the following depths at this property:

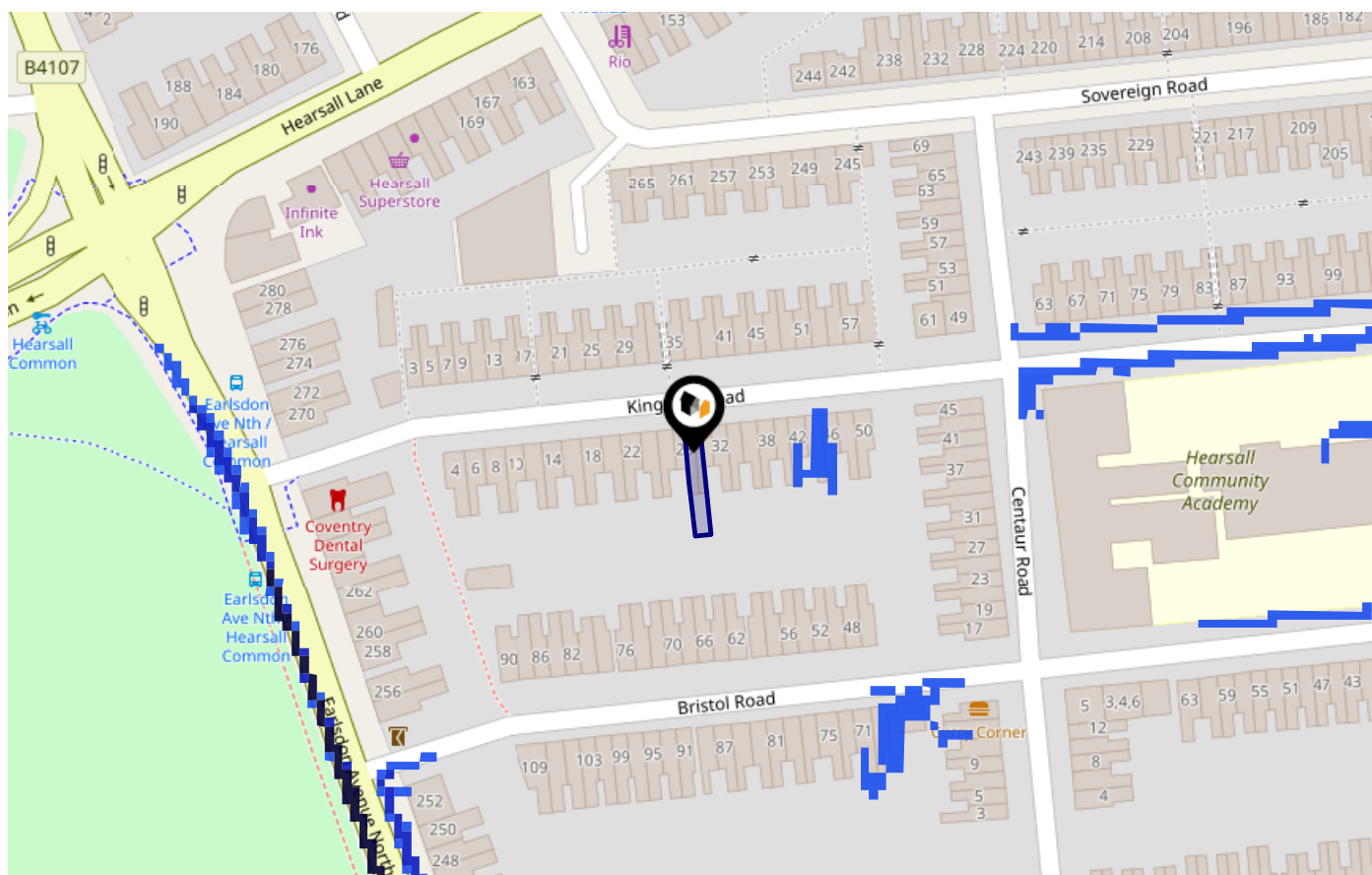


Flood Risk

Surface Water - Climate Change



This map shows the future chance of flooding **between 2040 and 2060** where rainwater has nowhere to drain. This kind of flooding can occur far from rivers or seas. The government climate change models cannot predict exactly when the chance of flooding will go up. It could happen at any time during the time period.




Risk Rating: Very low

The map does not contain sufficient information for it to be used to determine flood risk to individual properties, but it does give you an indication of whether your area may be affected by surface water flooding at this risk level.

- High Risk** - an area which has a chance of flooding of greater than 1 in 30 (3.3%) in any one year.
- Medium Risk** - an area which has a chance of flooding of greater than 1 in 100 (1.0%) in any one year.
- Low Risk** - an area which has a chance of flooding of greater than 1 in 1000 (0.1%) in any one year.
- Very Low Risk** - an area in which the risk is below 1 in 1000 (0.1%) in any one year.

Chance of flooding to the following depths at this property:

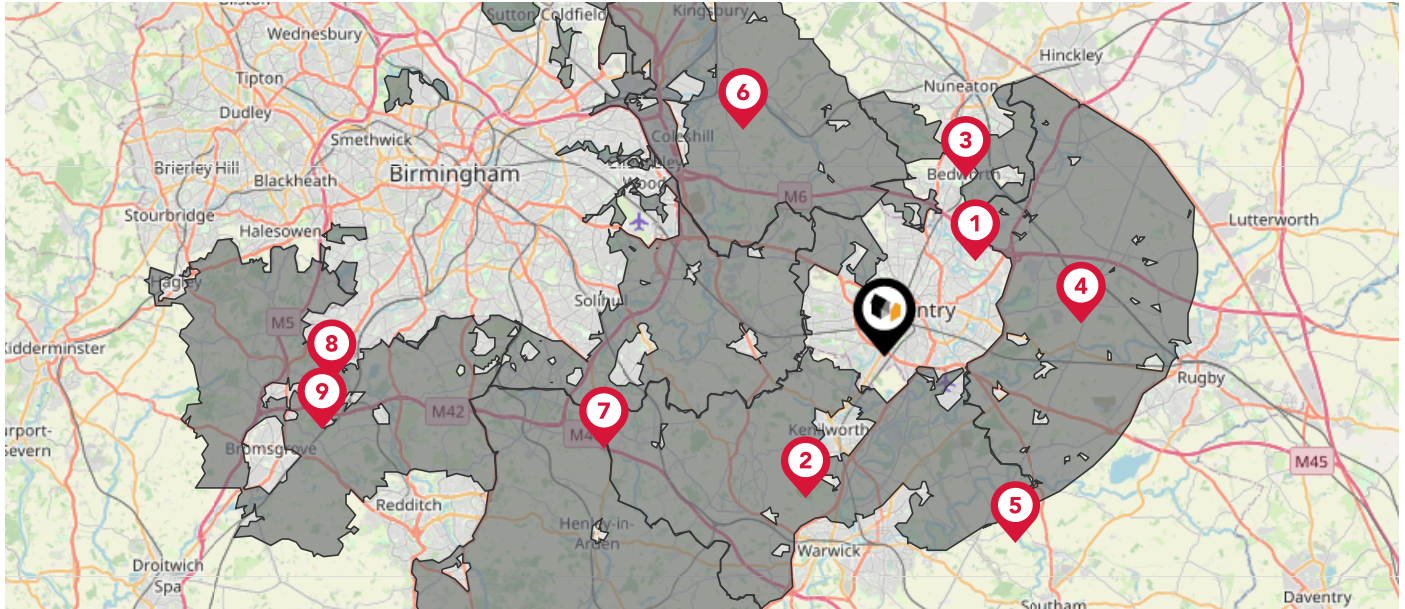


Maps

Green Belt



This map displays nearby areas that have been designated as Green Belt...



Nearby Green Belt Land

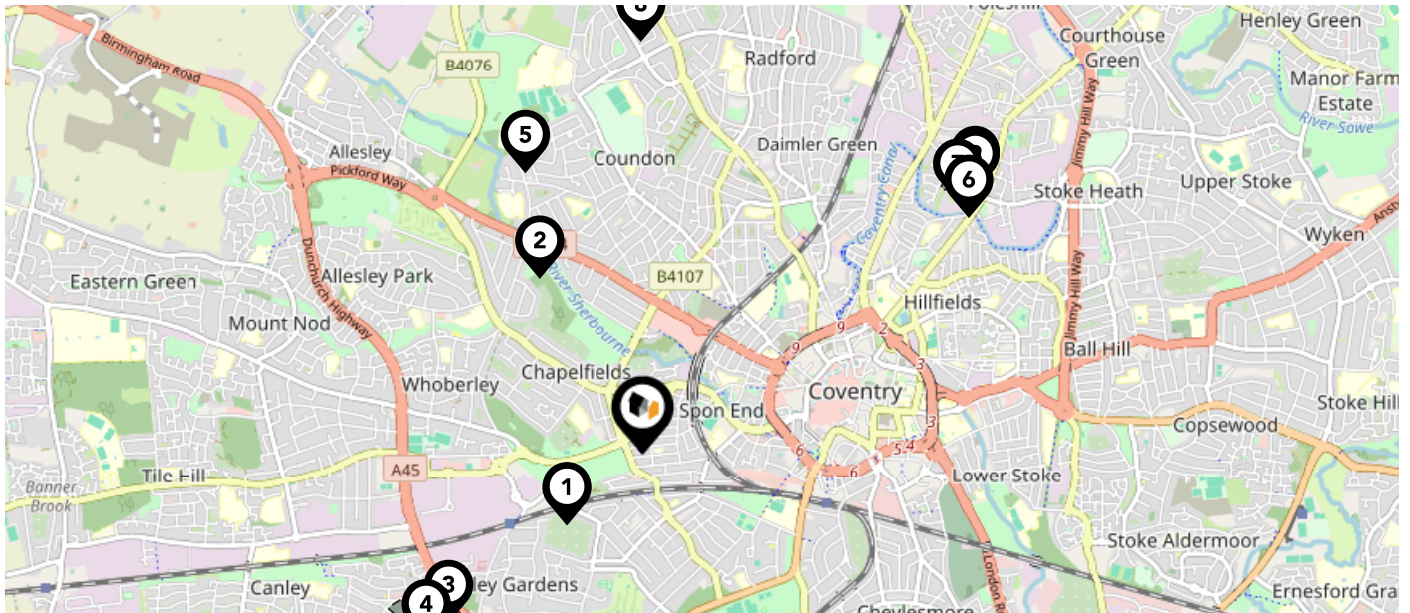
- 1 Birmingham Green Belt - Coventry
- 2 Birmingham Green Belt - Warwick
- 3 Birmingham Green Belt - Nuneaton and Bedworth
- 4 Birmingham Green Belt - Rugby
- 5 Birmingham Green Belt - Stratford-on-Avon
- 6 Birmingham Green Belt - North Warwickshire
- 7 Birmingham Green Belt - Solihull
- 8 Birmingham Green Belt - Birmingham
- 9 Birmingham Green Belt - Bromsgrove

Maps

Landfill Sites



This map displays the location of known landfill sites. Historic sites are where there is no environmental permit in force. Active sites are currently authorised by the Environment Agency under Environmental Permitting Regulations.



Nearby Landfill Sites

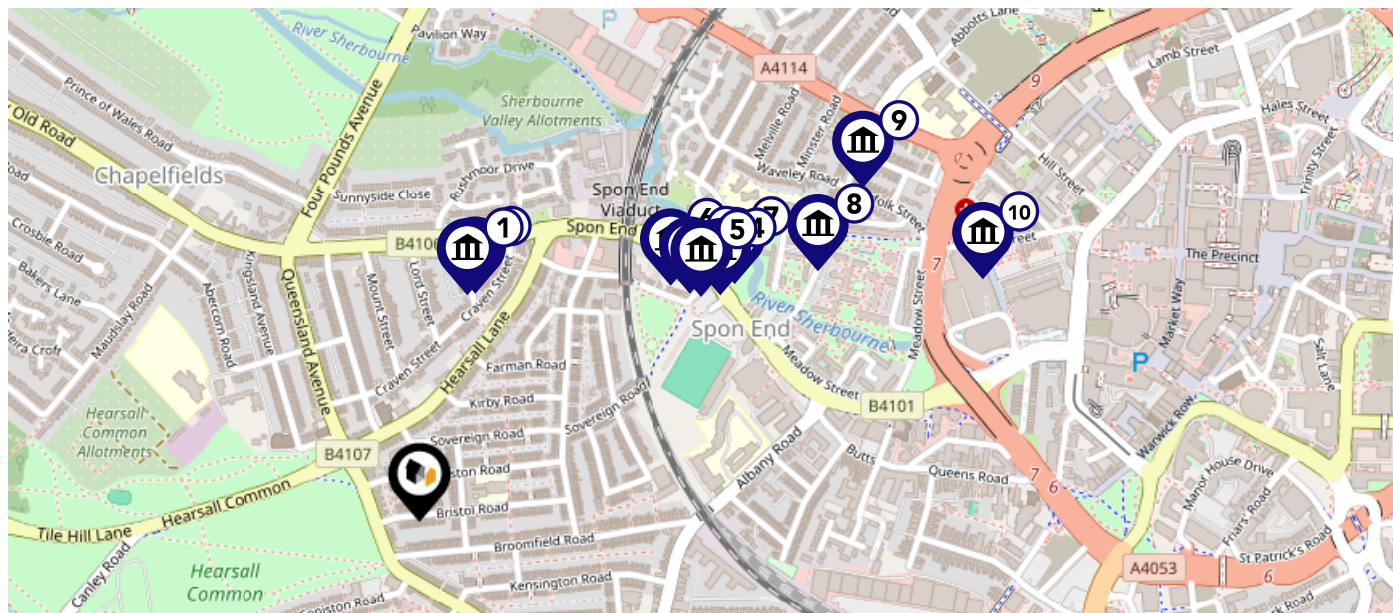
1	Hearsall Common-Whoberley, Coventry	Historic Landfill	<input type="checkbox"/>
2	Holyhead Road-Coundon, Coventry	Historic Landfill	<input type="checkbox"/>
3	Fletchampstead Highway-Canley, Coventry	Historic Landfill	<input type="checkbox"/>
4	Prior Deram Park-Canley, Coventry	Historic Landfill	<input type="checkbox"/>
5	Coundon Social Club-Coundon, Coventry	Historic Landfill	<input type="checkbox"/>
6	Midland Brickworks-Stoney Stanton Road, Coventry	Historic Landfill	<input type="checkbox"/>
7	Webster Hemmings Brickworks Landfill-Weights Farm, Weights Lane, Boldersley, Redditch	Historic Landfill	<input type="checkbox"/>
8	Kelmscote Road-Coudon, Coventry	Historic Landfill	<input type="checkbox"/>
9	Webster's-Stony Stanton Road, Coventry, West Midlands	Historic Landfill	<input type="checkbox"/>
10	Webster Hemming Brickworks-Stoney Stanton Road, Coventry	Historic Landfill	<input type="checkbox"/>









Maps

Listed Buildings

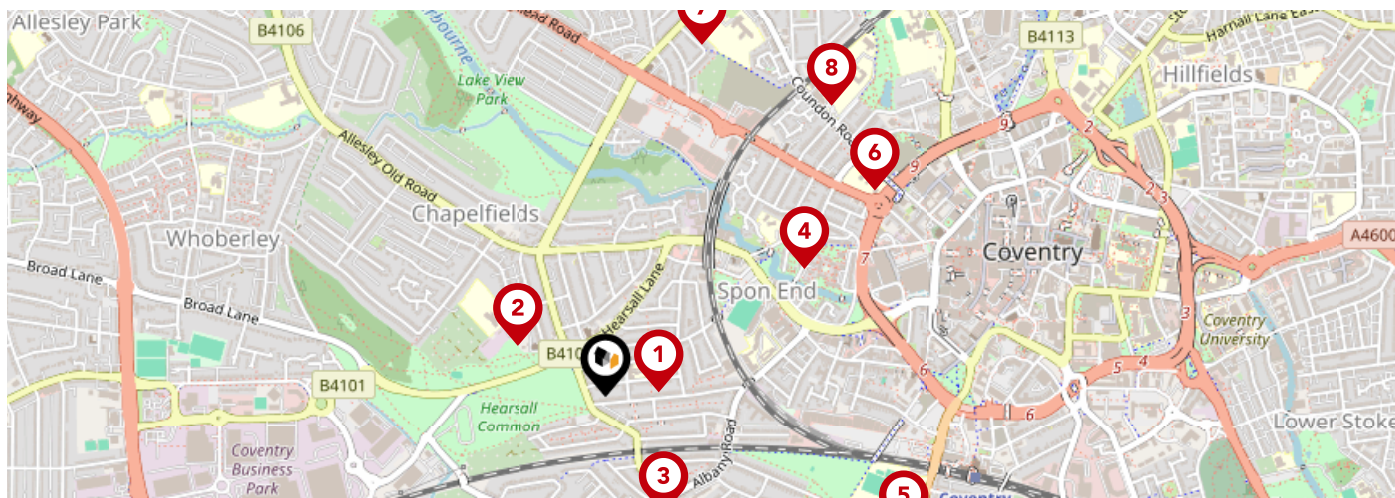


This map displays nearby listed buildings and protected structures, as well as their listed tier and distance from the target property...



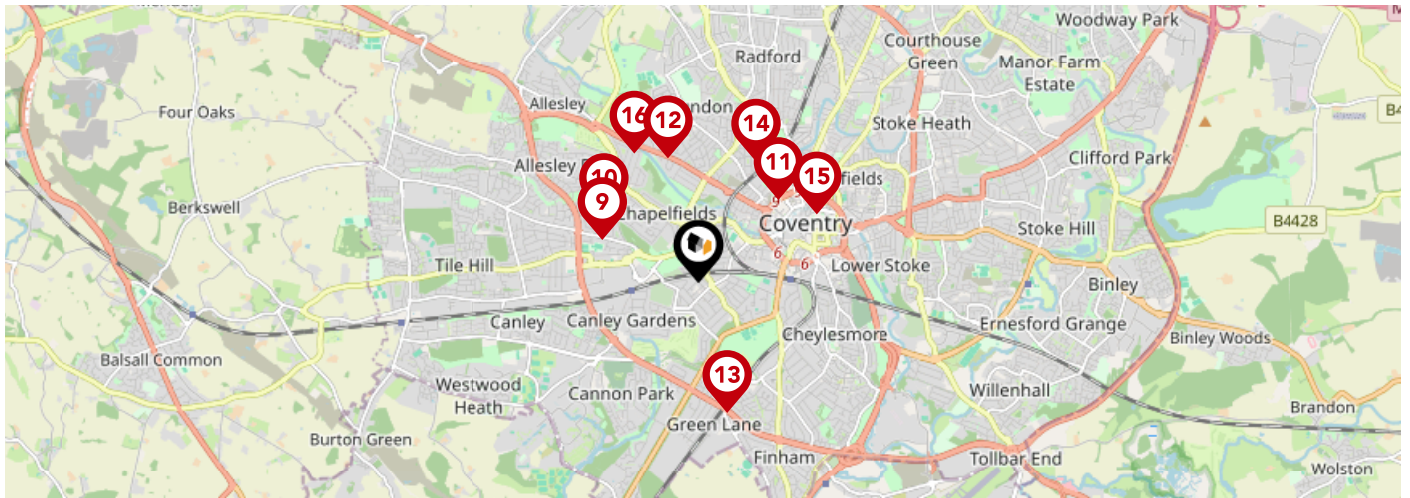
Listed Buildings in the local district	Grade	Distance
 1076656 - 25-29, Allesley Old Road	Grade II	0.3 miles
 1076655 - 23, Allesley Old Road	Grade II	0.3 miles
 1335864 - 107-110, Spon End	Grade II	0.4 miles
 1076603 - Spon Bridge	Grade II	0.4 miles
 1076600 - 111-116, Spon End	Grade II	0.4 miles
 1342946 - 97-100, Spon End	Grade II	0.4 miles
 1342909 - Chapel Of St James And St Christopher	Grade II	0.5 miles
 1226523 - 119-123, Upper Spon Street	Grade II	0.5 miles
 1393332 - Coventry Synagogue And Rabbi's House	Grade II	0.6 miles
 1096851 - 169 Spon Street	Grade II	0.7 miles









Area Schools



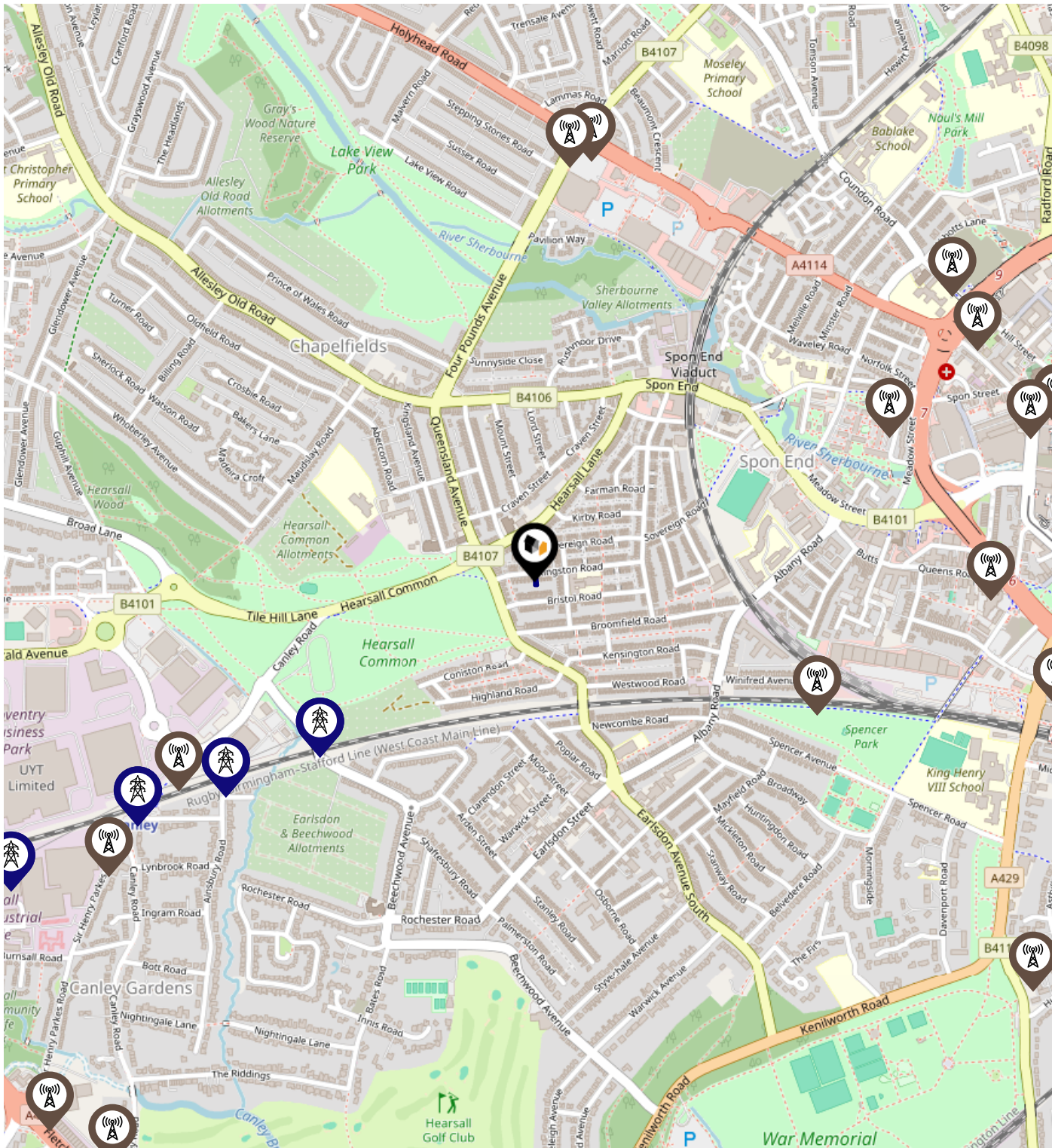
	Nursery	Primary	Secondary	College	Private
1 Hearsall Community Academy Ofsted Rating: Good Pupils: 466 Distance:0.12	<input type="checkbox"/>	<input checked="" type="checkbox"/>	<input type="checkbox"/>	<input type="checkbox"/>	<input type="checkbox"/>
2 All Souls' Catholic Primary School Ofsted Rating: Good Pupils: 239 Distance:0.23	<input type="checkbox"/>	<input checked="" type="checkbox"/>	<input type="checkbox"/>	<input type="checkbox"/>	<input type="checkbox"/>
3 Earlsdon Primary School Ofsted Rating: Good Pupils: 423 Distance:0.29	<input type="checkbox"/>	<input checked="" type="checkbox"/>	<input type="checkbox"/>	<input type="checkbox"/>	<input type="checkbox"/>
4 Spon Gate Primary School Ofsted Rating: Good Pupils: 260 Distance:0.53	<input type="checkbox"/>	<input checked="" type="checkbox"/>	<input type="checkbox"/>	<input type="checkbox"/>	<input type="checkbox"/>
5 King Henry VIII School Ofsted Rating: Not Rated Pupils: 802 Distance:0.74	<input type="checkbox"/>	<input type="checkbox"/>	<input checked="" type="checkbox"/>	<input type="checkbox"/>	<input type="checkbox"/>
6 St Osburg's Catholic Primary School Ofsted Rating: Good Pupils: 228 Distance:0.77	<input type="checkbox"/>	<input checked="" type="checkbox"/>	<input type="checkbox"/>	<input type="checkbox"/>	<input type="checkbox"/>
7 Moseley Primary School Ofsted Rating: Good Pupils: 502 Distance:0.83	<input type="checkbox"/>	<input checked="" type="checkbox"/>	<input type="checkbox"/>	<input type="checkbox"/>	<input type="checkbox"/>
8 Bablake School Ofsted Rating: Not Rated Pupils: 1048 Distance:0.84	<input type="checkbox"/>	<input type="checkbox"/>	<input checked="" type="checkbox"/>	<input type="checkbox"/>	<input type="checkbox"/>

Area Schools



		Nursery	Primary	Secondary	College	Private
	Whoberley Hall Primary School Ofsted Rating: Good Pupils: 240 Distance:0.95	<input type="checkbox"/>	<input checked="" type="checkbox"/>	<input type="checkbox"/>	<input type="checkbox"/>	<input type="checkbox"/>
	St Christopher Primary School Ofsted Rating: Good Pupils: 458 Distance:1.04	<input type="checkbox"/>	<input checked="" type="checkbox"/>	<input type="checkbox"/>	<input type="checkbox"/>	<input type="checkbox"/>
	Barr's Hill School Ofsted Rating: Outstanding Pupils: 995 Distance:1.05	<input type="checkbox"/>	<input type="checkbox"/>	<input checked="" type="checkbox"/>	<input type="checkbox"/>	<input type="checkbox"/>
	Coundon Primary School Ofsted Rating: Good Pupils: 544 Distance:1.16	<input type="checkbox"/>	<input checked="" type="checkbox"/>	<input type="checkbox"/>	<input type="checkbox"/>	<input type="checkbox"/>
	Stivichall Primary School Ofsted Rating: Good Pupils: 534 Distance:1.21	<input type="checkbox"/>	<input checked="" type="checkbox"/>	<input type="checkbox"/>	<input type="checkbox"/>	<input type="checkbox"/>
	Radford Primary Academy Ofsted Rating: Good Pupils: 236 Distance:1.21	<input type="checkbox"/>	<input checked="" type="checkbox"/>	<input type="checkbox"/>	<input type="checkbox"/>	<input type="checkbox"/>
	Eden Girls' School Coventry Ofsted Rating: Outstanding Pupils: 609 Distance:1.24	<input type="checkbox"/>	<input type="checkbox"/>	<input checked="" type="checkbox"/>	<input type="checkbox"/>	<input type="checkbox"/>
	Sherbourne Fields School Ofsted Rating: Outstanding Pupils: 255 Distance:1.3	<input type="checkbox"/>	<input type="checkbox"/>	<input checked="" type="checkbox"/>	<input type="checkbox"/>	<input type="checkbox"/>

Local Area Masts & Pylons



- Key:**
-  Power Pylons
 -  Communication Masts

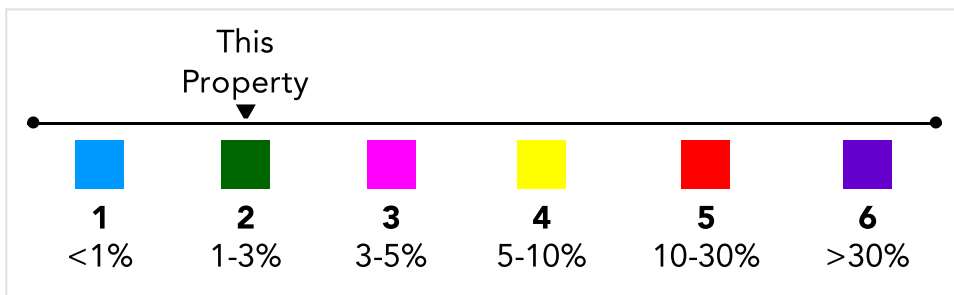
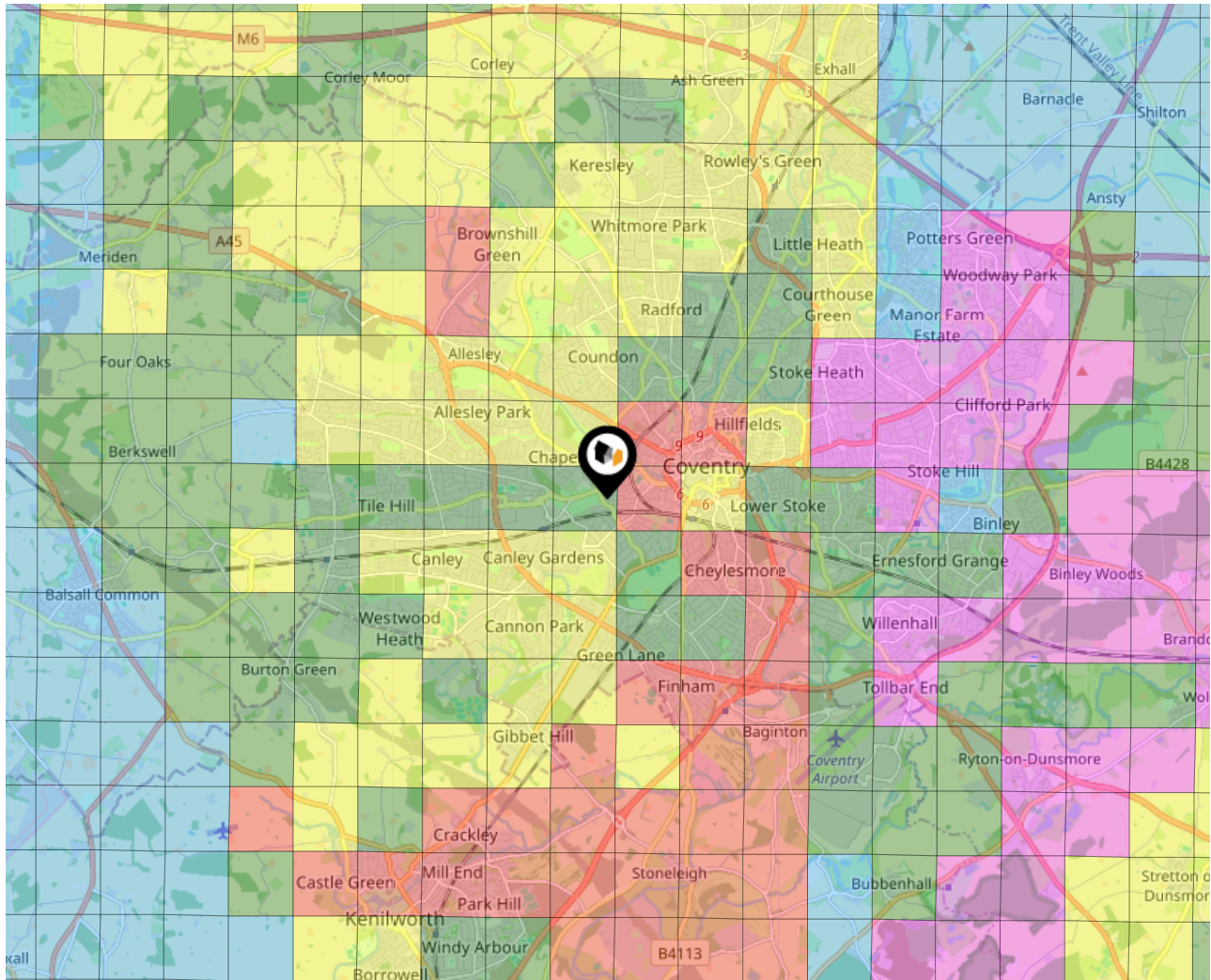
Environment

Radon Gas

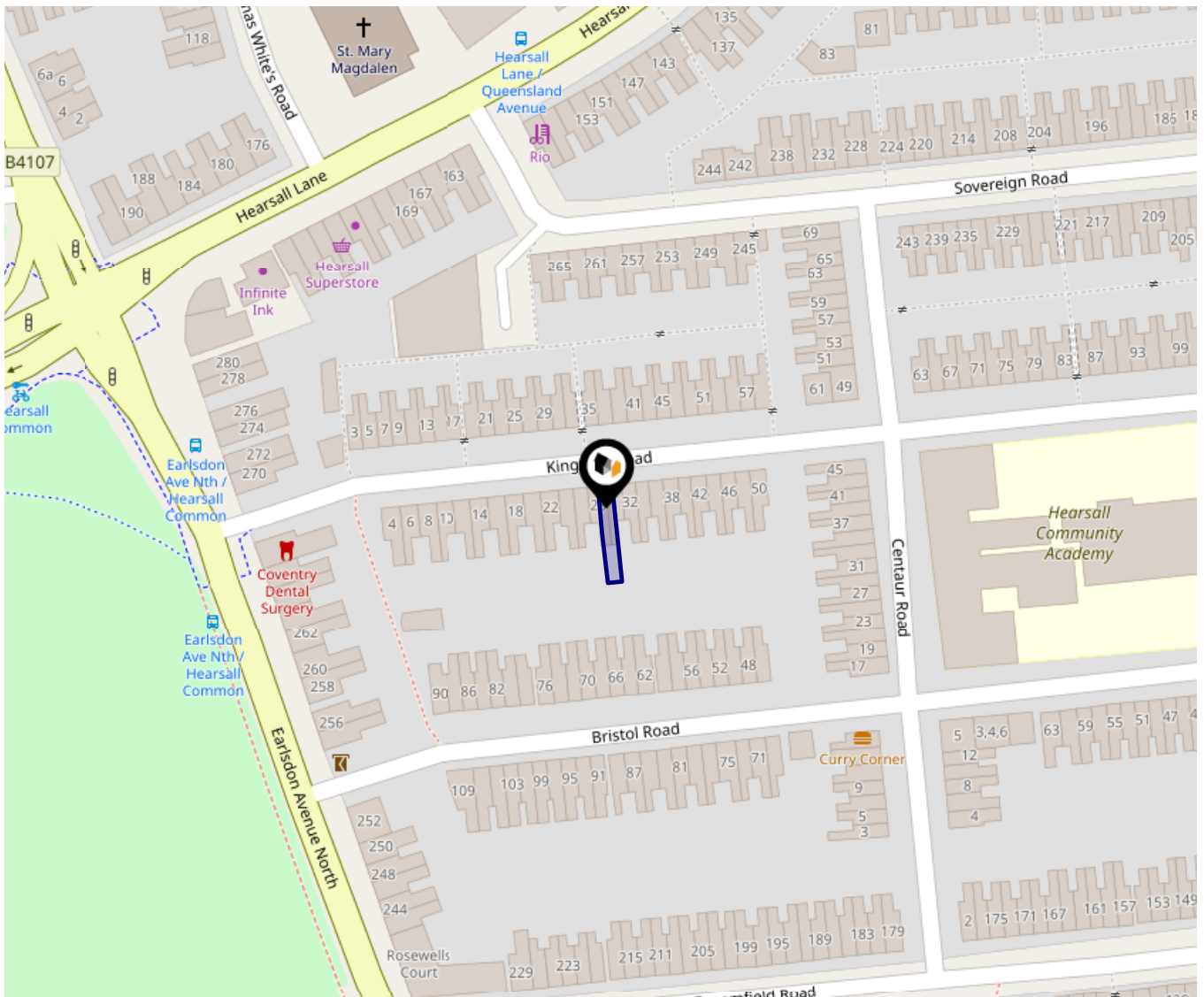


What is Radon?

Radon is a natural radioactive gas, which enters buildings from the ground. Exposure to high concentrations increases the risk of lung cancer. The UK Health Security Agency (UKHSA) recommends that radon levels should be reduced in homes where the annual average is at or above 200 becquerels per cubic metre (200 Bq/m³).



Local Area Road Noise



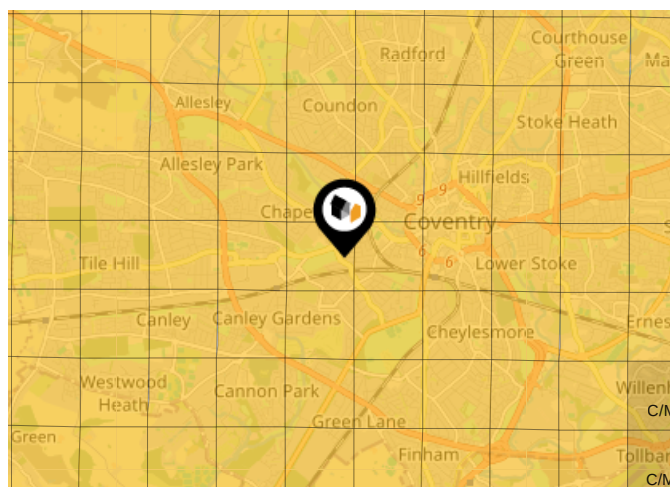
This data indicates the level of noise according to the strategic noise mapping of road sources within areas with a population of at least 100,000 people (agglomerations) and along major traffic routes. This indicates a 24 hour annual average noise level with separate weightings for the evening and night periods.

Noise levels are modelled on a 10m grid at a receptor height of 4m above ground, polygons are then produced by merging neighbouring cells within the following noise classes:

- 75.0+ dB
- 70.0-74.9 dB
- 65.0-69.9 dB
- 60.0-64.9 dB
- 55.0-59.9 dB

Ground Composition for this Address (Surrounding square kilometer zone around property)

Carbon Content:	NONE	Soil Texture:	CLAYEY LOAM TO SANDY LOAM
Parent Material Grain:	ARGILLIC - ARENACEOUS	Soil Depth:	INTERMEDIATE-SHALLOW
Soil Group:	MEDIUM TO LIGHT(SILTY) TO HEAVY		

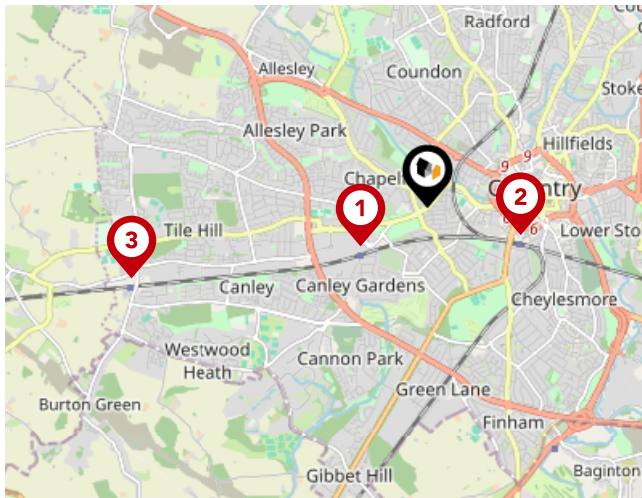


Primary Classifications (Most Common Clay Types)

C/M	Claystone / Mudstone
FPC,S	Floodplain Clay, Sand / Gravel
FC,S	Fluvial Clays & Silts
FC,S,G	Fluvial Clays, Silts, Sands & Gravel
PM/EC	Prequaternary Marine / Estuarine Clay / Silt
QM/EC	Quaternary Marine / Estuarine Clay / Silt
RC	Residual Clay
RC/LL	Residual Clay & Loamy Loess
RC,S	River Clay & Silt
RC,FS	Riverine Clay & Floodplain Sands and Gravel
RC,FL	Riverine Clay & Fluvial Sands and Gravel
TC	Terrace Clay
TC/LL	Terrace Clay & Loamy Loess

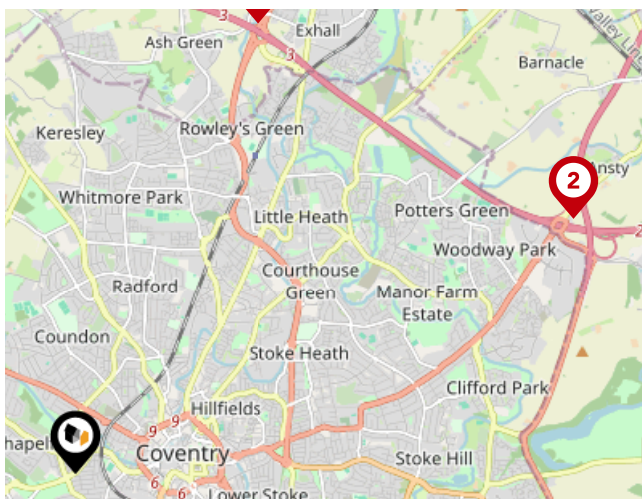
Area

Transport (National)



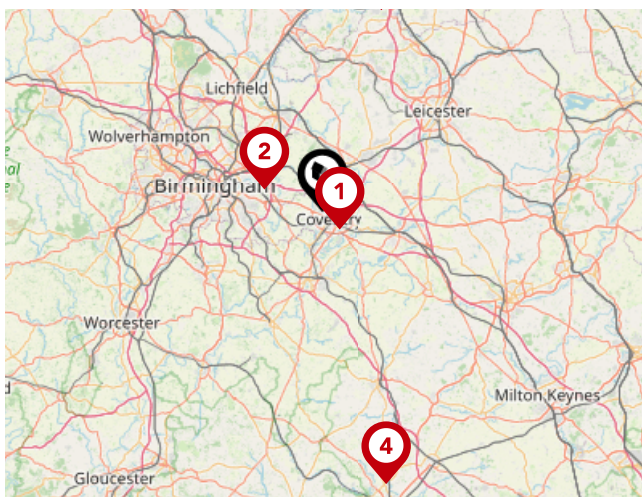
National Rail Stations

Pin	Name	Distance
1	Canley Rail Station	0.7 miles
2	Coventry Rail Station	0.88 miles
3	Tile Hill Rail Station	2.76 miles



Trunk Roads/Motorways

Pin	Name	Distance
1	M6 J3	4.39 miles
2	M6 J2	5.06 miles
3	M40 J14	10.47 miles
4	M40 J15	10.54 miles
5	M6 J3A	8.06 miles



Airports/Helipads

Pin	Name	Distance
1	Baginton	3.53 miles
2	Birmingham Airport	9 miles
3	East Mids Airport	30.42 miles
4	Kidlington	40.63 miles

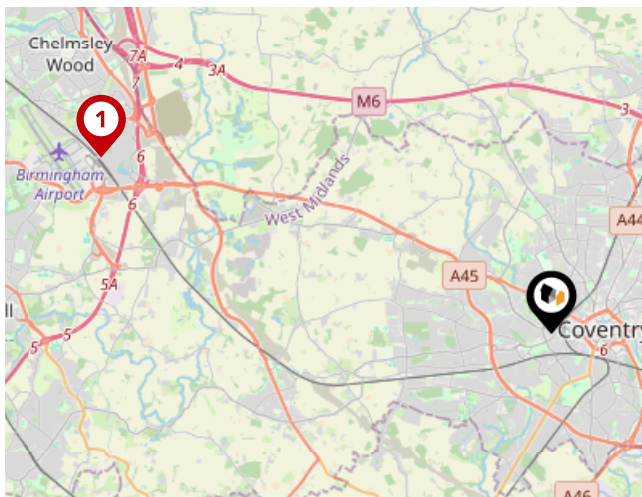
Area

Transport (Local)



Bus Stops/Stations

Pin	Name	Distance
1	Sovereign Road	0.07 miles
2	Kingston Road	0.07 miles
3	Highland Road	0.14 miles
4	Queensland Ave	0.1 miles
5	Craven St	0.14 miles



Local Connections

Pin	Name	Distance
1	Birmingham Intl Rail Station (Air-Rail Link)	8.73 miles

Walmsley's The Way to Move Testimonials



Testimonial 1



"Out of all of the realtors/estate agents I've dealt with, Mark has been the most honest, knowledgeable and straightforward." - LinkedIn

Testimonial 2



"A pleasure to deal with." - LinkedIn

Testimonial 3



"Great photography and video." - LinkedIn

Testimonial 4



"No pushy sales pitch, just relaxed knowledge transfer." - LinkedIn



/walmsleysthewaytomove



/walmsleysthewaytomove/



/walmsleysthewaytomove

Agent Disclaimer



Important - Please Read

These particulars do not constitute any part of an offer or contract. All statements in these details are made without liability on the part of Walmsley's The Way to Move or the seller.

They should not be relied upon as a statement or representation of fact and, although believed to be correct, are not guaranteed and form no part of an offer or contract. Any intending buyers must satisfy themselves as to their correctness.

Please note that all appliances and heating systems are not tested by Walmsley's The Way to Move and therefore no warranties can be given as to their good working order.

Walmsley's The Way to Move Data Quality

We are committed to comprehensive property data being made available upfront to make the home buying and selling process quicker, easier and cheaper. This is why we have partnered with Sprift, the UK's leading supplier of property-specific data.



Contains public sector information licensed under the Open Government License v3.0

The information contained within this report is for general information purposes only and to act as a guide to the best way to market your property for the asking price.

Sprift Technologies Ltd aggregate this data from a wide variety of sources and while we endeavour to keep the information up to date and correct, we make no representations or warranties of any kind, express or implied, about the completeness, accuracy, reliability, of the information or related graphics contained within this report for any purpose.

Any reliance you place on such information is therefore strictly at your own risk. In no event will we be liable for any loss or damage including without limitation, indirect or consequential loss or damage, or any loss or damage whatsoever arising from loss of data or profits arising out of, or in connection with, the use of this report.



Walmsley's The Way to Move

18a Earlsdon Street, Earlsdon, Coventry,

CV5 6EG

0330 1180062

mark@walmsleythewaytomove.co.uk

www.walmsleythewaytomove.co.uk

