SCOTT WINDLE

See More Online

KFB: Key Facts For Buyers

A Guide to This Property & the Local Area



GASTONS ROAD, CHIPPENHAM, SN14

Scott Windle Powered by eXp

07838311550

scott.windle@expuk.com

scottwindle.exp.uk.com

The Property Ombudsman

Powered by sprift

Know any property instantly

Property
Overview

SCOTT WINDLE
eXp UK







Property

Type:	Semi-Detached	**Tenure:**	Freehold
Bedrooms:	3		
Plot Area:	0.05 acres		
Year Built :	1930-1949		
Council Tax :	Band C		
Annual Estimate:	£2,286		
Title Number:	WT105826		

Local Area

Local Authority: Wiltshire
Conservation Area: No
Flood Risk:
- Rivers & Seas — Very low
- Surface Water — Very low

Estimated Broadband Speeds
(Standard - Superfast - Ultrafast)

15 mb/s	123 mb/s	1800 mb/s

Mobile Coverage:
(based on calls indoors)

Satellite/Fibre TV Availability:



Coal Mining

This map displays nearby coal mine entrances and their classifications.

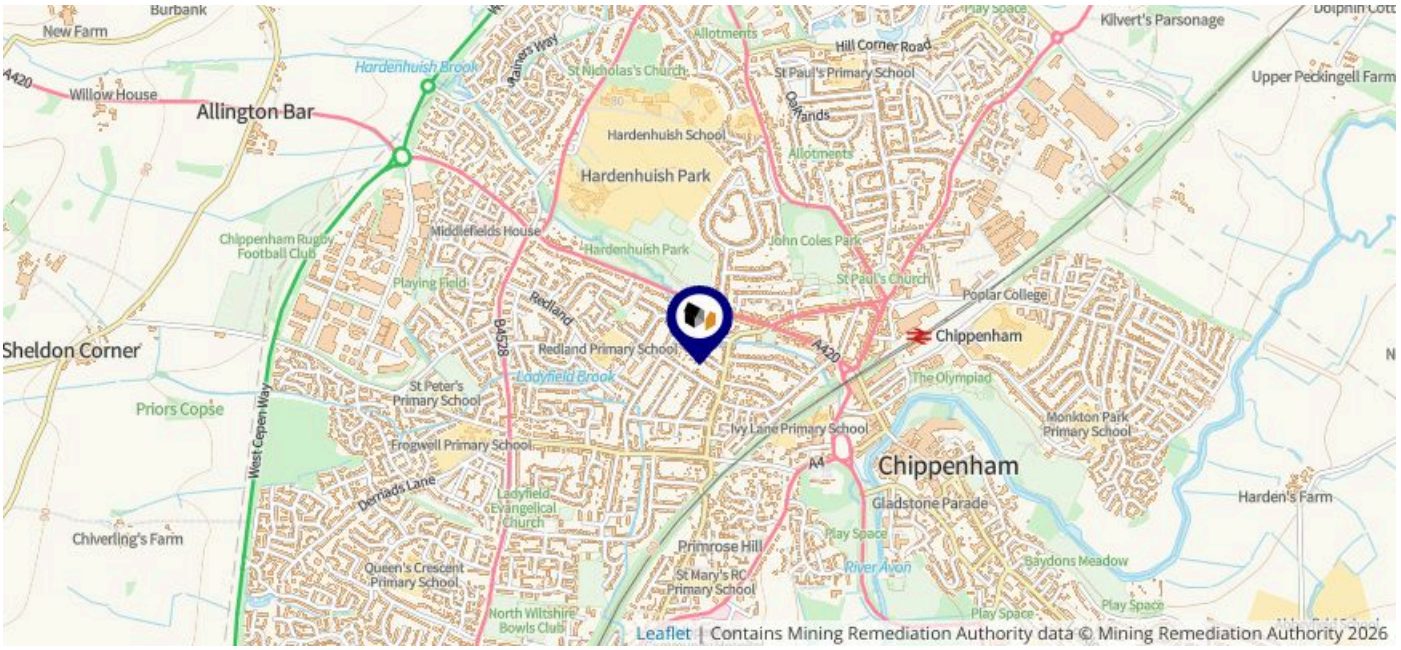

Mine Entry

- Adit
- Gutter Pit
- Shaft

The Coal Authority has records of over 175,000 mine entries within the UK captured in the National Coal Mining database, derived from sources including abandonment plans, geological and topographical plans.

Coal mining activity is recorded as far back as the 13th century, but prior to 1872 there was no requirement to deposit abandonment plans. It is therefore believed there may be many unrecorded mine entries of which the Authority has no information or knowledge. These entries do not, therefore, appear within the Authority's national dataset as shown on this map.

Conservation Areas

This map displays nearby official conservation areas. Every local authority in England has at least one conservation area. Most are designated by the Council as the local planning authority, though Historic England and the Secretary of State also have the power to create them.

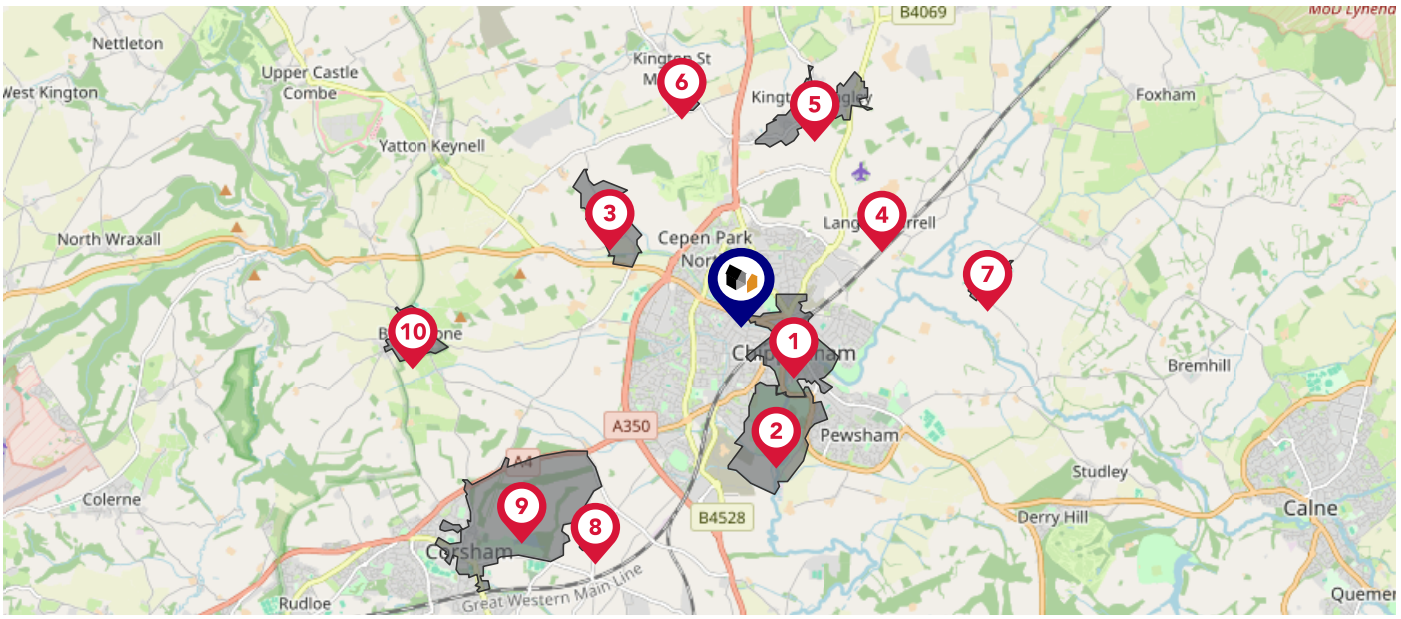

Nearby Conservation Areas

1	Chippenham
2	Rowden
3	Allington
4	Langley Burrell
5	Kington Langley
6	Kington St Michael
7	Tytherton Lucas
8	Easton
9	Corsham
10	Biddestone

Powered by sprift
Know any property instantly

Council Wards

The UK is divided into wards that are used for local elections to elect local government councillors. Sometimes these are known as 'electoral divisions'. Population counts can vary substantially between wards, but the national average is about 5,500

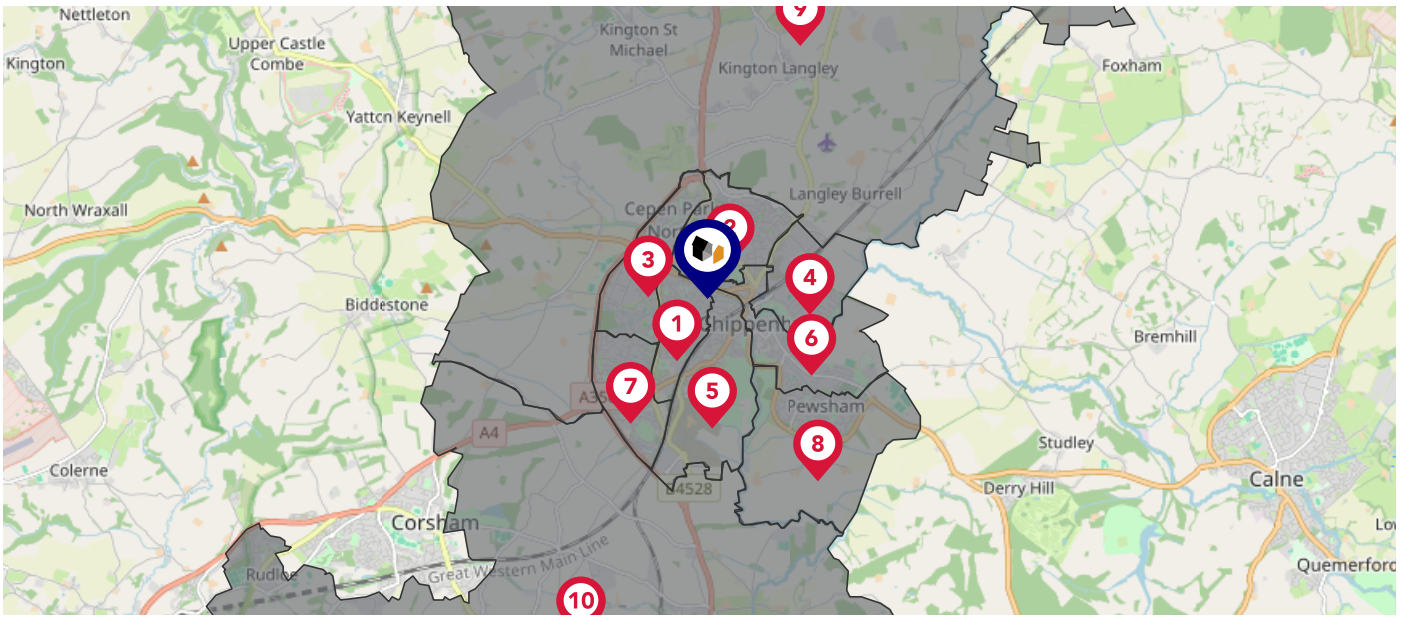

Nearby Council Wards

1	Chippenham Sheldon ED
2	Chippenham Hardenhuish ED
3	Chippenham Cepen Park & Derriads ED
4	Chippenham Monkton ED
5	Chippenham Lowden & Rowden ED
6	Chippenham Hardens & Central ED
7	Chippenham Cepen Park & Hunters Moon ED
8	Chippenham Pewsham ED
9	Kington ED
10	Corsham Without ED

Powered by sprift
Know any property instantly

Rail Noise

This map displays the noise levels from nearby network rail and HS1 railway routes that affect this property...

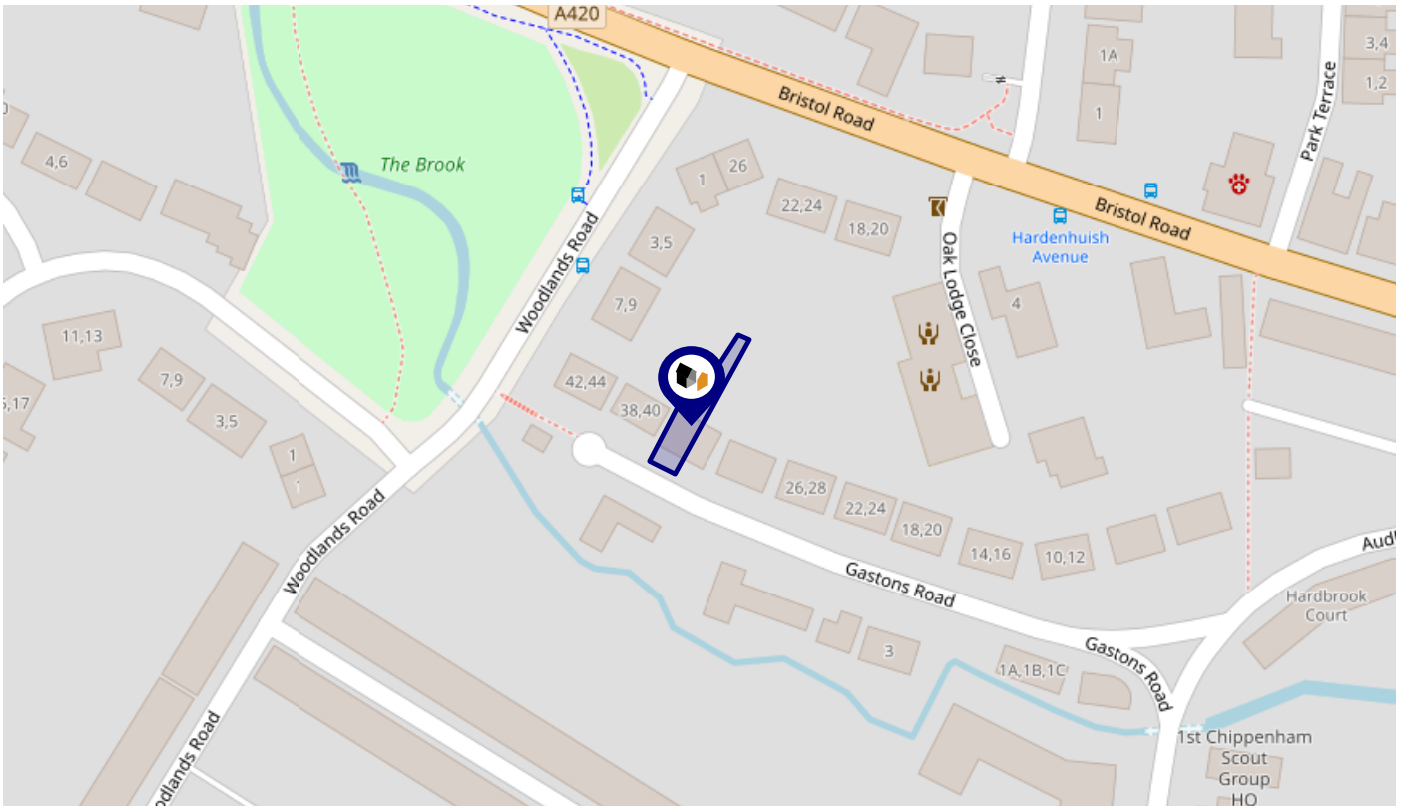

Rail Noise Data

This data indicates the level of noise according to the strategic noise mapping of rail sources within areas with a population of at least 100,000 people (agglomerations) and along Network Rail and HS1 traffic routes.

The data indicates the annual average noise levels for the 16-hour period between 0700 - 2300.

Noise levels are modelled on a 10m grid at a receptor height of 4m above ground, polygons are then produced by merging neighbouring cells within the following noise classes:

5	75.0+ dB
4	70.0-74.9 dB
3	65.0-69.9 dB
2	60.0-64.9 dB
1	55.0-59.9 dB

Rivers & Seas - Flood Risk

SCOTT WINDLE
exp UK

This map shows the chance of flooding from rivers and / or the sea, taking into account flood defences and their condition.

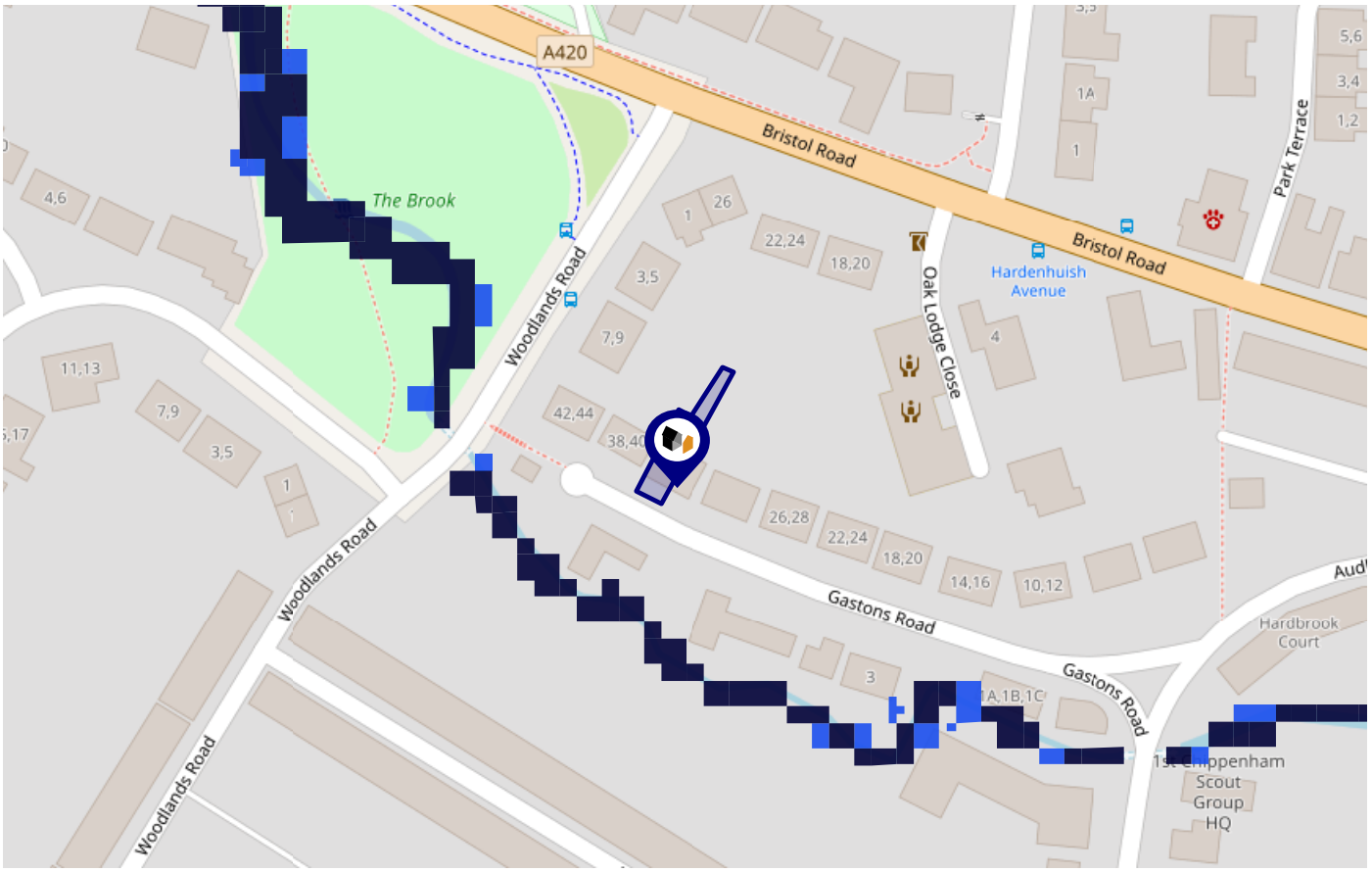

Risk Rating: Very low

The map does not contain sufficient information for it to be used to determine flood risk to individual properties, but it does give you an indication of whether your area may be affected by surface water flooding at this risk level.

- **High Risk -** an area which has a chance of flooding of greater than **1 in 30 (3.3%)** in any one year.
- **Medium Risk -** an area which has a chance of flooding of greater than **1 in 100 (1.0%)** in any one year.
- **Low Risk -** an area which has a chance of flooding of greater than **1 in 1000 (0.1%)** in any one year.
- **Very Low Risk -** an area in which the risk is below **1 in 1000 (0.1%)** in any one year.

Chance of flooding to the following depths at this property:



Powered by sprift
Know any property instantly

Flood Risk

Rivers & Seas - Climate Change

SCOTT WINDLE
exp UK

This map shows the future chance of flooding from rivers and / or the sea **between 2036 and 2069**, taking into account flood defences and their condition. The government climate change models cannot predict exactly when the chance of flooding will go up. It could happen at any time during the time period.

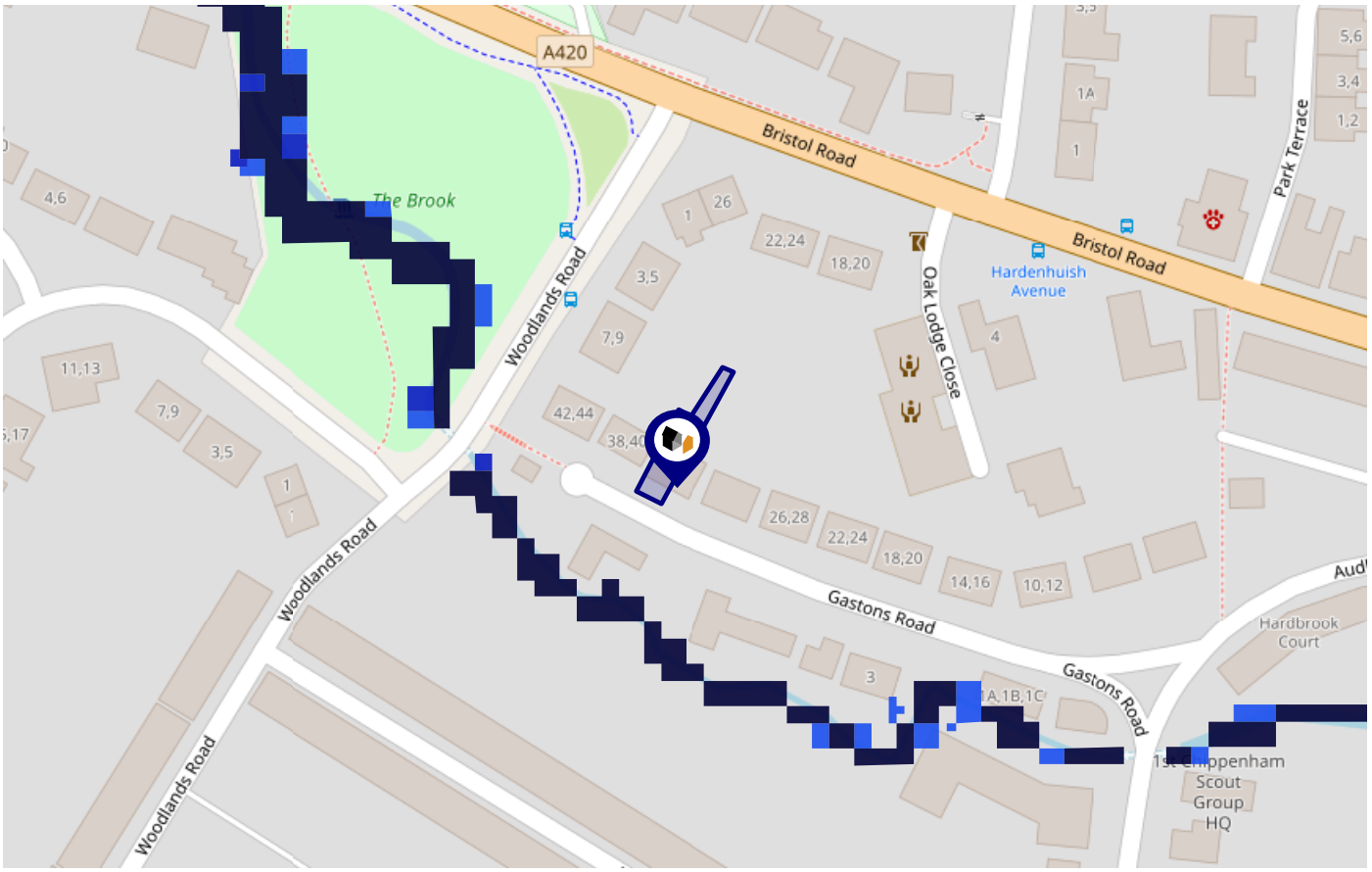

Risk Rating: Very low

The map does not contain sufficient information for it to be used to determine flood risk to individual properties, but it does give you an indication of whether your area may be affected by surface water flooding at this risk level.

- **High Risk -** an area which has a chance of flooding of greater than 1 in 30 (3.3%) in any one year.
- **Medium Risk -** an area which has a chance of flooding of greater than 1 in 100 (1.0%) in any one year.
- **Low Risk -** an area which has a chance of flooding of greater than 1 in 1000 (0.1%) in any one year.
- **Very Low Risk -** an area in which the risk is below 1 in 1000 (0.1%) in any one year.

Chance of flooding to the following depths at this property:



Powered by sprift
Know any property instantly

Surface Water - Flood Risk

SCOTT WINDLE
exp UK

This map shows the chance of flooding where rainwater has nowhere to drain. This kind of flooding can occur far from rivers or seas.

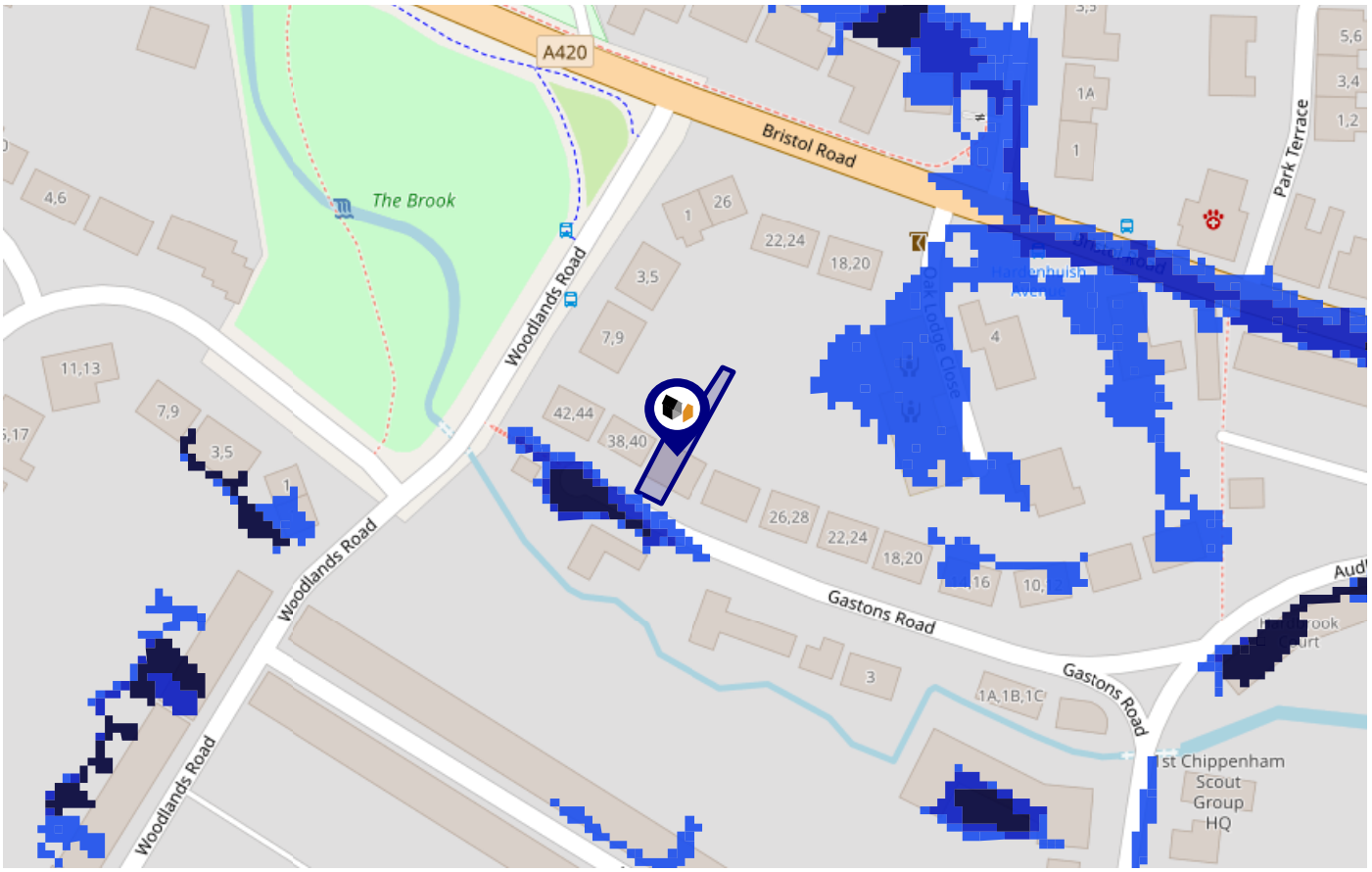

Risk Rating: Very low

The map does not contain sufficient information for it to be used to determine flood risk to individual properties, but it does give you an indication of whether your area may be affected by surface water flooding at this risk level.

- **High Risk -** an area which has a chance of flooding of greater than **1 in 30 (3.3%)** in any one year.
- **Medium Risk -** an area which has a chance of flooding of greater than **1 in 100 (1.0%)** in any one year.
- **Low Risk -** an area which has a chance of flooding of greater than **1 in 1000 (0.1%)** in any one year.
- **Very Low Risk -** an area in which the risk is below **1 in 1000 (0.1%)** in any one year.

Chance of flooding to the following depths at this property:



Powered by sprift
Know any property instantly

Flood Risk

Surface Water - Climate Change

SCOTT WINDLE
exp UK

This map shows the future chance of flooding **between 2040 and 2060** where rainwater has nowhere to drain. This kind of flooding can occur far from rivers or seas. The government climate change models cannot predict exactly when the chance of flooding will go up. It could happen at any time during the time period.

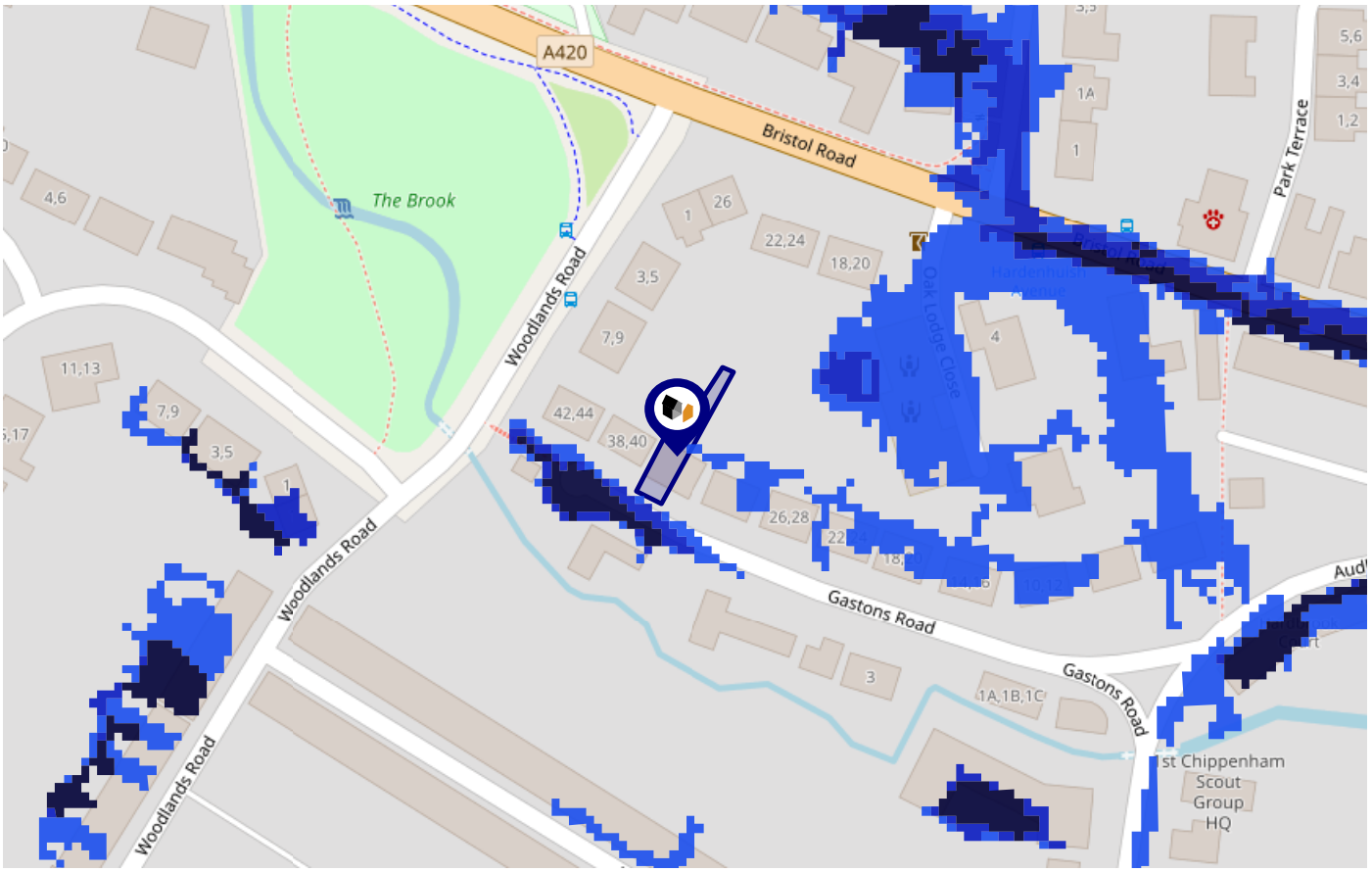

Risk Rating: Very low

The map does not contain sufficient information for it to be used to determine flood risk to individual properties, but it does give you an indication of whether your area may be affected by surface water flooding at this risk level.

- **High Risk -** an area which has a chance of flooding of greater than 1 in 30 (3.3%) in any one year.
- **Medium Risk -** an area which has a chance of flooding of greater than 1 in 100 (1.0%) in any one year.
- **Low Risk -** an area which has a chance of flooding of greater than 1 in 1000 (0.1%) in any one year.
- **Very Low Risk -** an area in which the risk is below 1 in 1000 (0.1%) in any one year.

Chance of flooding to the following depths at this property:



Powered by sprift
Know any property instantly

Green Belt

This map displays nearby areas that have been designated as Green Belt...

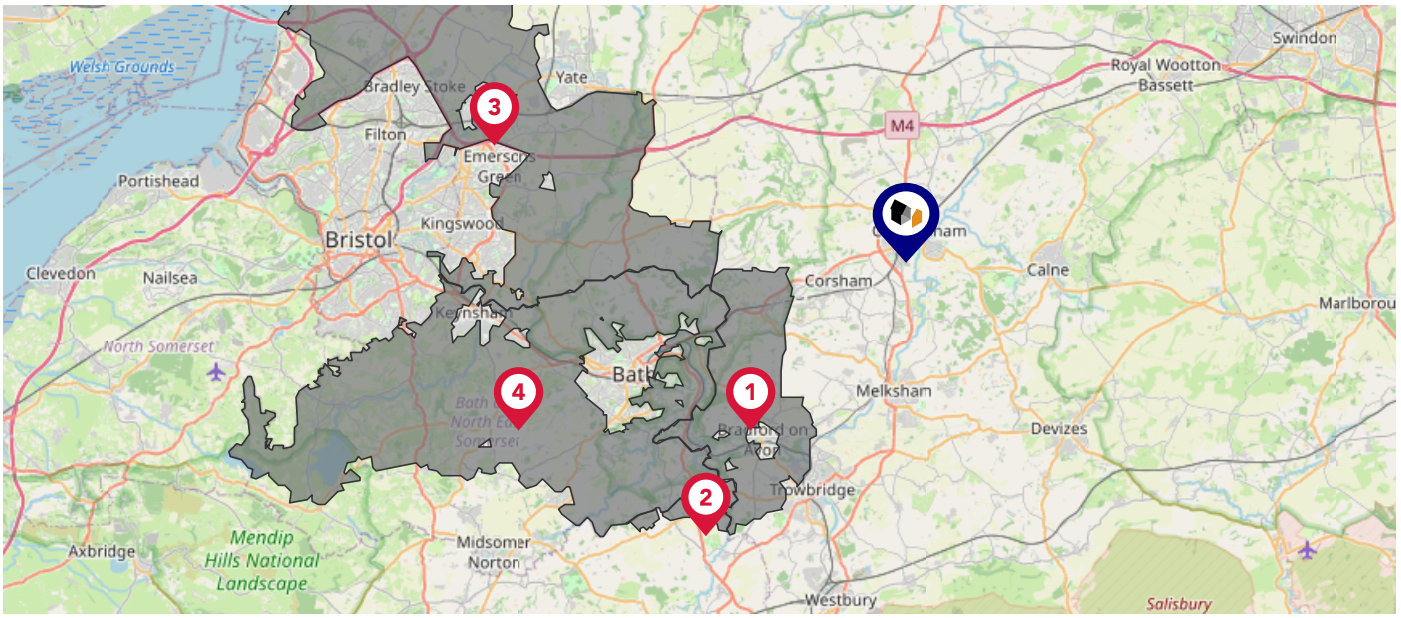

Nearby Green Belt Land

1	Bath and Bristol Green Belt - Wiltshire
2	Bath and Bristol Green Belt - Mendip
3	Bath and Bristol Green Belt - South Gloucestershire
4	Bath and Bristol Green Belt - Bath and North East Somerset

Landfill Sites

SCOTT WINDLE
eXp UK

This map displays the location of known landfill sites. Historic sites are where there is no environmental permit in force. Active sites are currently authorised by the Environment Agency under Environmental Permitting Regulations.

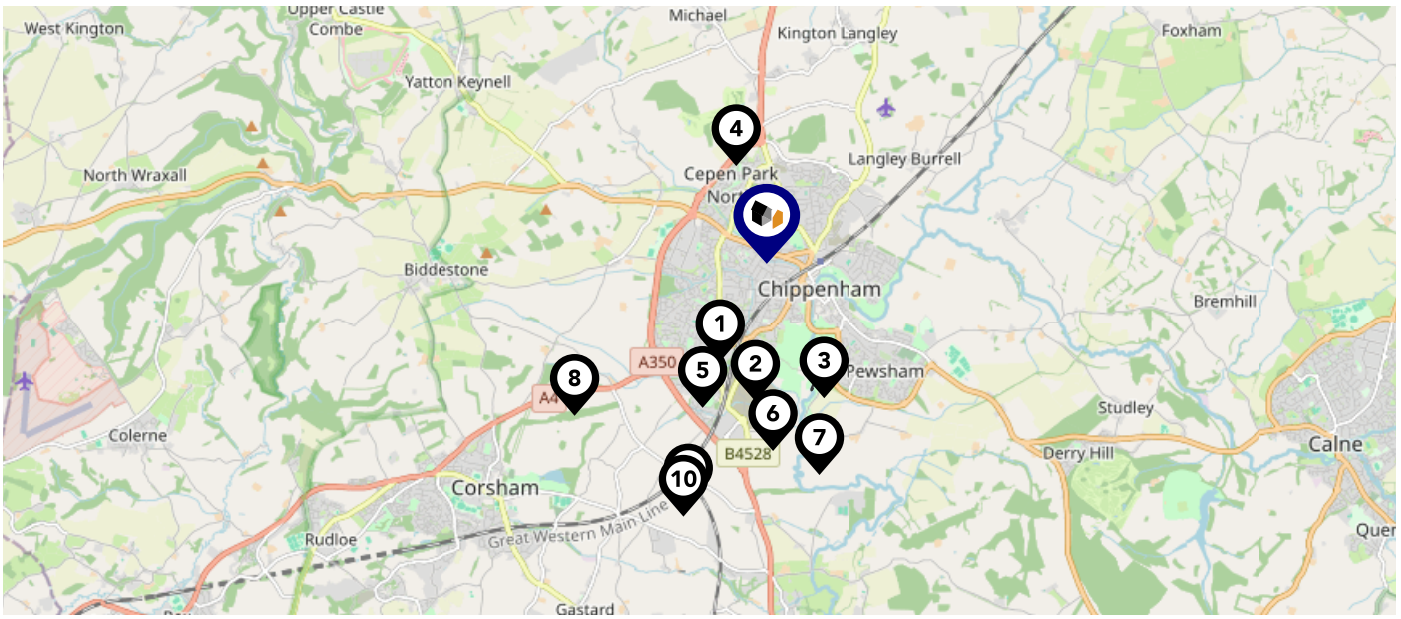

Nearby Landfill Sites

1	Sports Ground, Hungerdown Lane-Chippenham	Historic Landfill
2	Chippenham Rifle and Pistol Club Shooting Range-9 Bruges Place, Monkton Park, Patterdown, Chippenham, Wiltshire	Historic Landfill
3	Westmead Refuse Tip-Chippenham, Wiltshire	Historic Landfill
4	The Golf Course-Chippenham, Wiltshire	Historic Landfill
5	Old Brickworks-Easton Lane, Chippenham, Wiltshire	Historic Landfill
6	Showell Nurseries-Showell, Near Chippenham, Wiltshire	Historic Landfill
7	Lower Lodge Farm-Pewsham, Chippenham, Wiltshire	Historic Landfill
8	Tip Near Chequers Hill-A4, Corsham	Historic Landfill
9	Thingley Junction-Thingley Junction Landfill Site, Thingley Junction, Thingley, Chippenham, Wiltshire	Historic Landfill
10	Disused Railway Cutting-Thingley	Historic Landfill

Powered by sprift
Know any property instantly

Listed Buildings

This map displays nearby listed buildings and protected structures, as well as their listed tier and distance from the target property...

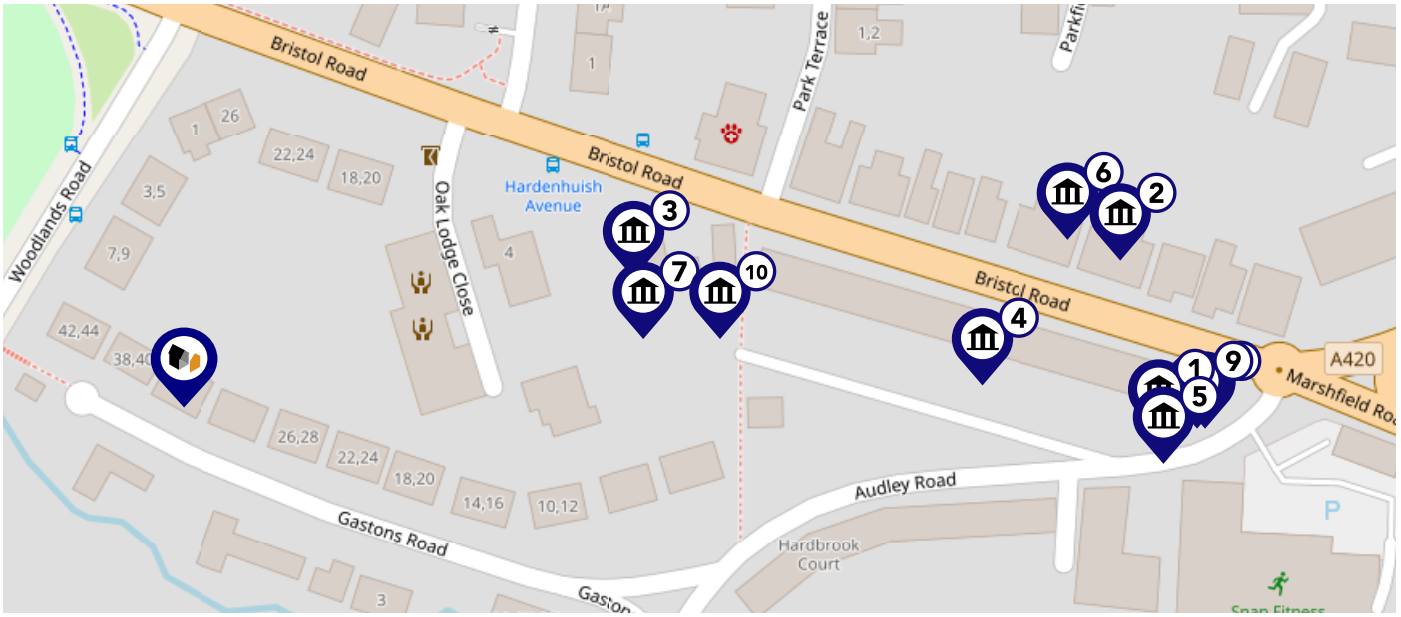

Listed Buildings in the local district	Grade	Distance
1 1268004 - 68, Marshfield Road	Grade II	0.1 miles
2 1268001 - Verona Villas And Attached Front Walls And Gate Piers	Grade II	0.1 miles
3 1268152 - Oak Lodge And Attached Yard Walls	Grade II	0.1 miles
4 1268003 - 52-67, Marshfield Road	Grade II	0.1 miles
5 1268007 - The Cottage	Grade II	0.1 miles
6 1268002 - Falstaff Villas And Attached Front Walls And Gate Piers	Grade II	0.1 miles
7 1268150 - Oak Cottage And Little Oak	Grade II	0.1 miles
8 1268006 - K6 Telephone Kiosk Adjacent To Number 69	Grade II	0.1 miles
9 1268005 - 69, Marshfield Road	Grade II	0.1 miles
10 1268153 - Stable, Outbuildings And Attached Wall To The Rear (east) Of Oak Lodge	Grade II	0.1 miles

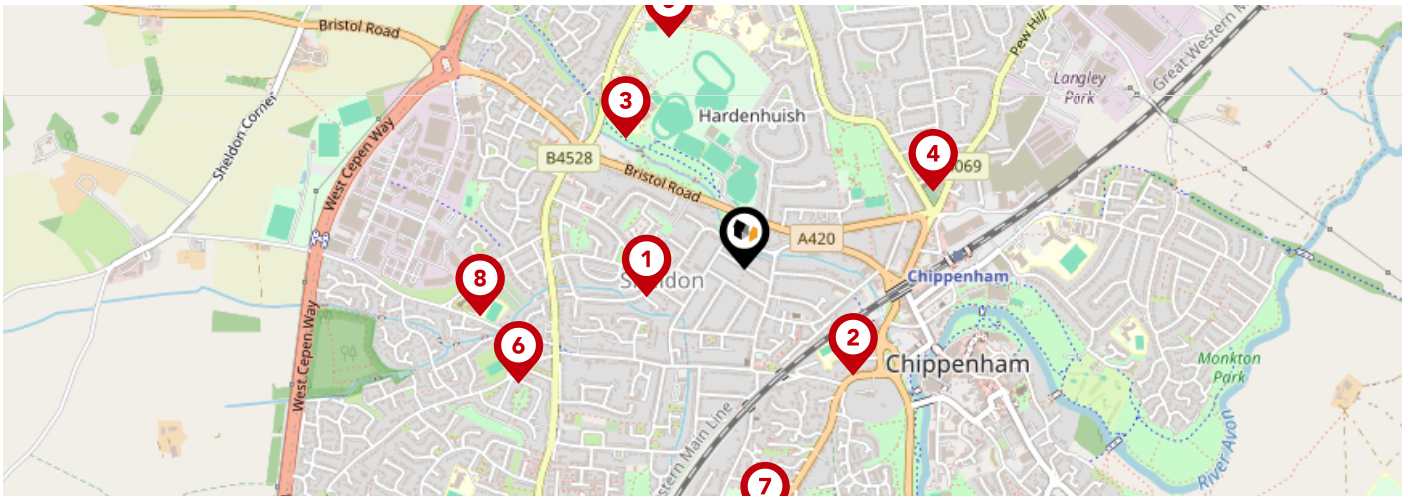

		Nursery	Primary	Secondary	College	Private
1	Redland Primary School Ofsted Rating: Good | Pupils: 290 | Distance:0.24	☐	☑	☐	☐	☐
2	Ivy Lane Primary School Ofsted Rating: Good | Pupils: 452 | Distance:0.35	☐	☑	☐	☐	☐
3	Sheldon School Ofsted Rating: Good | Pupils: 1626 | Distance:0.41	☐	☐	☑	☐	☐
4	The Young People's Support Centre Ofsted Rating: Not Rated | Pupils:0 | Distance:0.47	☐	☐	☑	☐	☐
5	Hardenhuish School Ofsted Rating: Good | Pupils: 1536 | Distance:0.56	☐	☐	☑	☐	☐
6	Frogwell Primary School Ofsted Rating: Requires improvement | Pupils: 187 | Distance:0.58	☐	☑	☐	☐	☐
7	St Mary's Catholic Primary School Ofsted Rating: Requires improvement | Pupils: 165 | Distance:0.59	☐	☑	☐	☐	☐
8	St Peter's CofE Academy Ofsted Rating: Requires improvement | Pupils: 186 | Distance:0.62	☐	☑	☐	☐	☐

SCOTT WINDLE
exp UK



		Nursery	Primary	Secondary	College	Private
9	St Paul's Primary School Ofsted Rating: Good | Pupils: 152 | Distance:0.65	☐	☑	☐	☐	☐
10	Wiltshire College and University Centre Ofsted Rating: Good | Pupils:0 | Distance:0.71	☐	☐	☑	☐	☐
11	Queen's Crescent School Ofsted Rating: Good | Pupils: 417 | Distance:0.84	☐	☑	☐	☐	☐
12	Monkton Park Primary School Ofsted Rating: Good | Pupils: 259 | Distance:0.91	☐	☑	☐	☐	☐
13	Charter Primary School Ofsted Rating: Good | Pupils: 217 | Distance:1.18	☐	☑	☐	☐	☐
14	Kings Lodge Primary School Ofsted Rating: Good | Pupils: 301 | Distance:1.54	☐	☑	☐	☐	☐
15	Abbeyfield School Ofsted Rating: Good | Pupils: 879 | Distance:1.67	☐	☐	☑	☐	☐
16	Langley Fitzurse Church of England Primary School Ofsted Rating: Good | Pupils: 101 | Distance:1.99	☐	☑	☐	☐	☐

Powered by sprift
Know any property instantly

Masts & Pylons

SCOTT WINDLE
exp UK

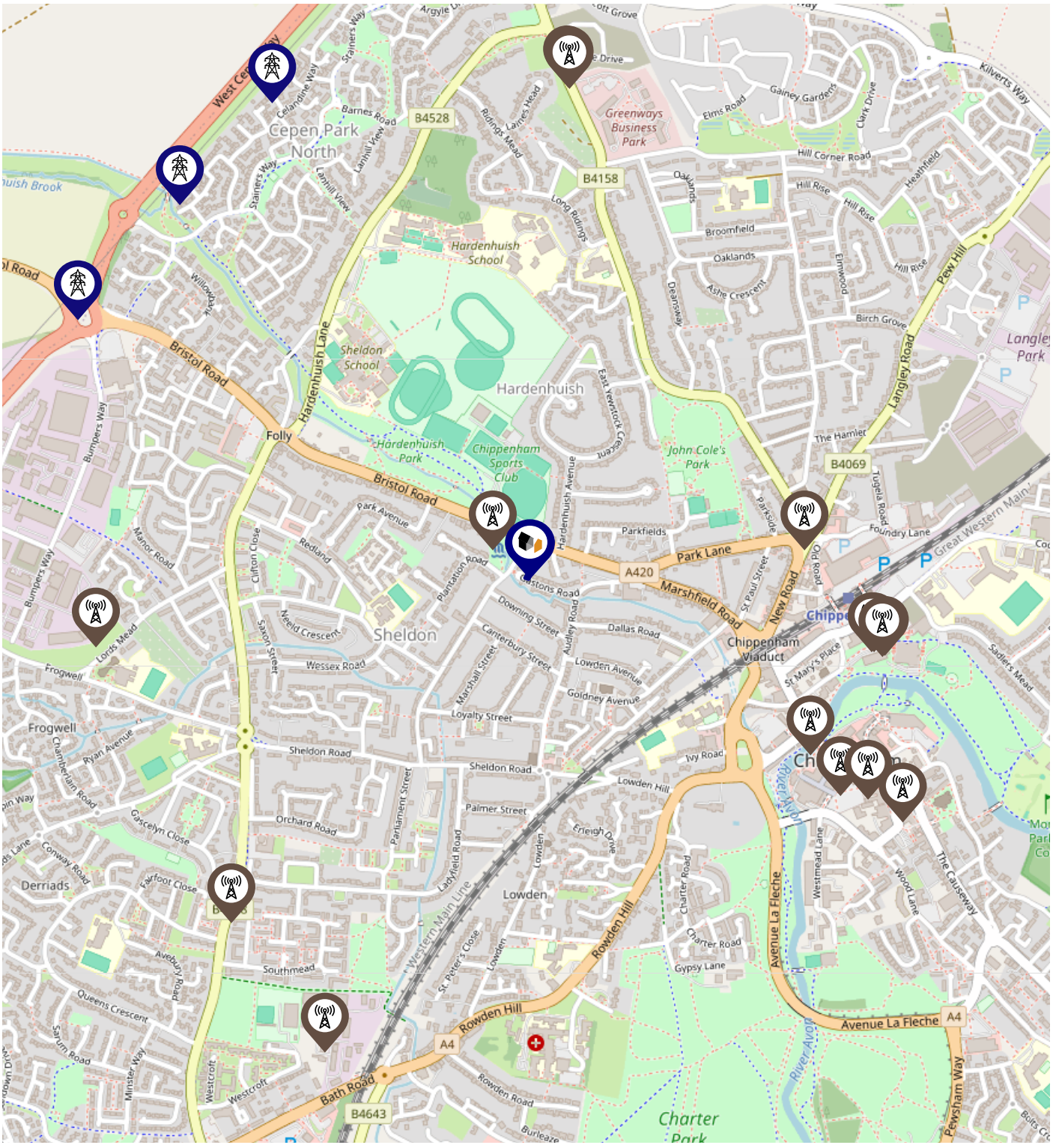

Key:

- Power Pylons
- Communication Masts

Powered by sprift
Know any property instantly

Radon Gas

What is Radon?

Radon is a natural radioactive gas, which enters buildings from the ground. Exposure to high concentrations increases the risk of lung cancer. The UK Health Security Agency (UKHSA) recommends that radon levels should be reduced in homes where the annual average is at or above 200 becquerels per cubic metre (200 Bq/m3).

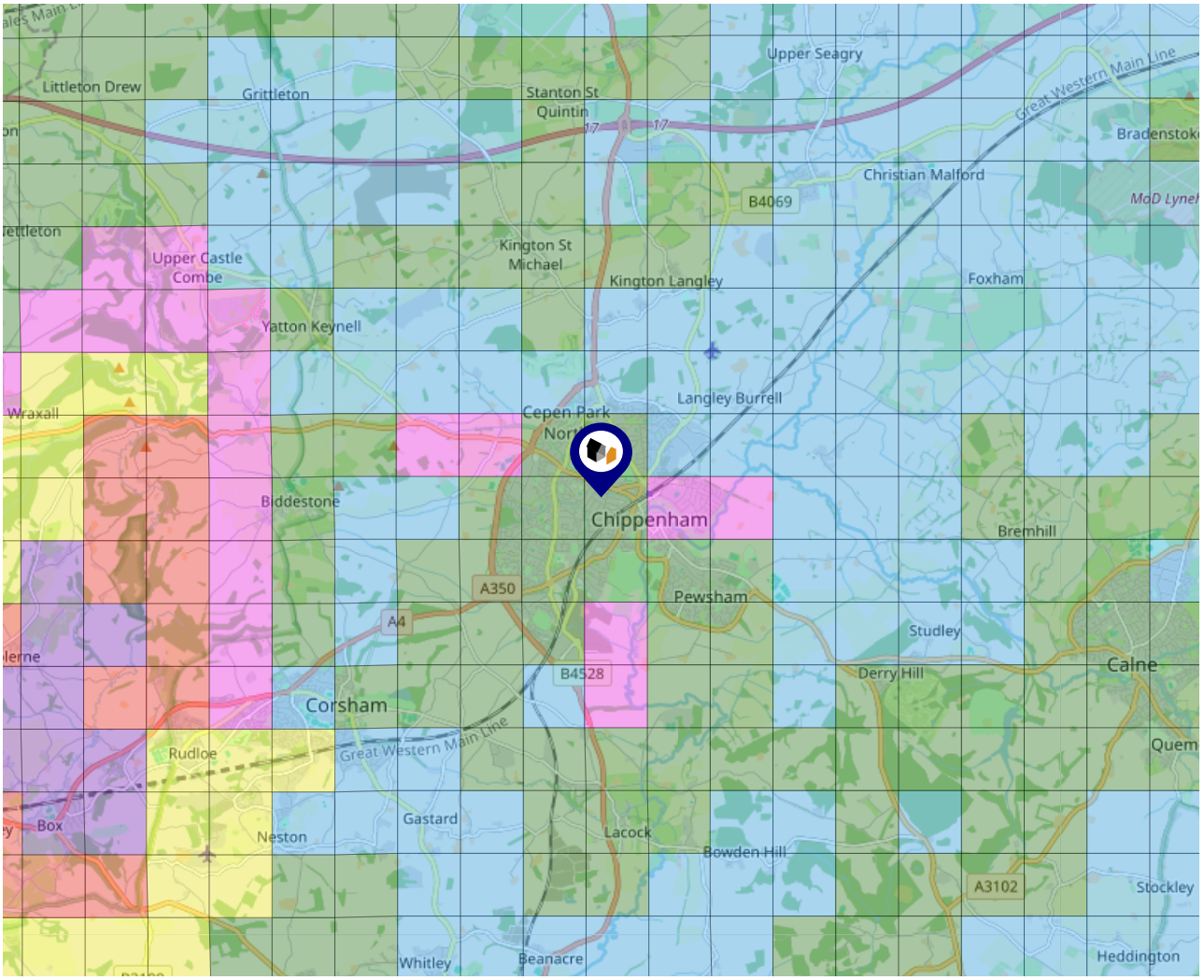

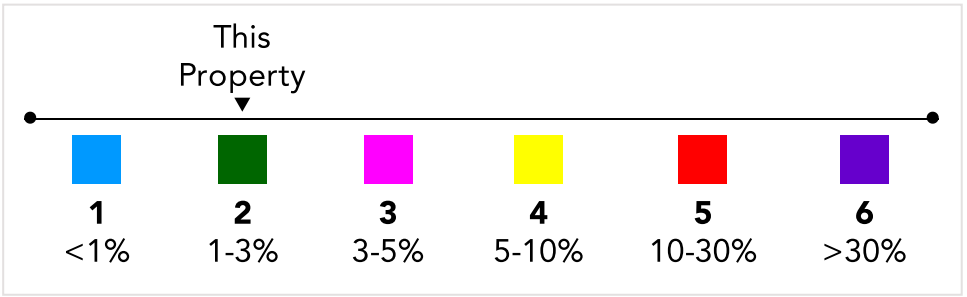

Powered by sprift
Know any property instantly

Road Noise

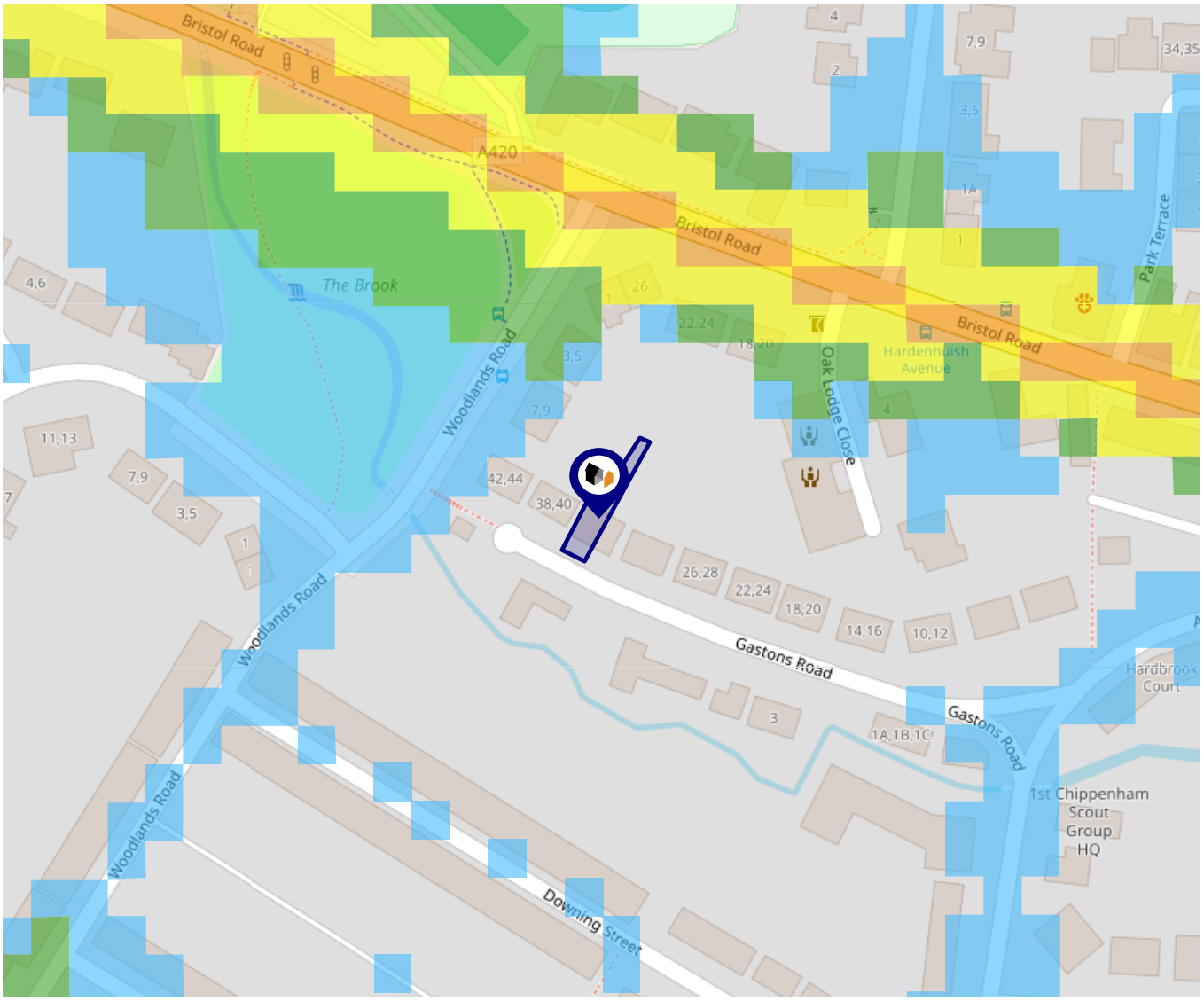

The data indicates the level of noise according to strategic noise sources across all traffic routes. This indicates a 25 house annual average noise level with separate weightings for the evening and the night periods.

- 75.0+ dB
- 70.0-74.9 dB
- 65.0-69.9 dB
- 60.0-64.9 dB
- 55.0-59.9 dB

Powered by sprift
Know any property instantly

Soils & Clay

Ground Composition for this Address (Surrounding square kilometer zone around property)

Carbon Content:	HIGH	**Soil Texture:**	LOAM
Parent Material Grain:	ARGILLIC - ARENACEOUS	**Soil Depth:**	INTERMEDIATE-SHALLOW
Soil Group:	HEAVY TO MEDIUM		

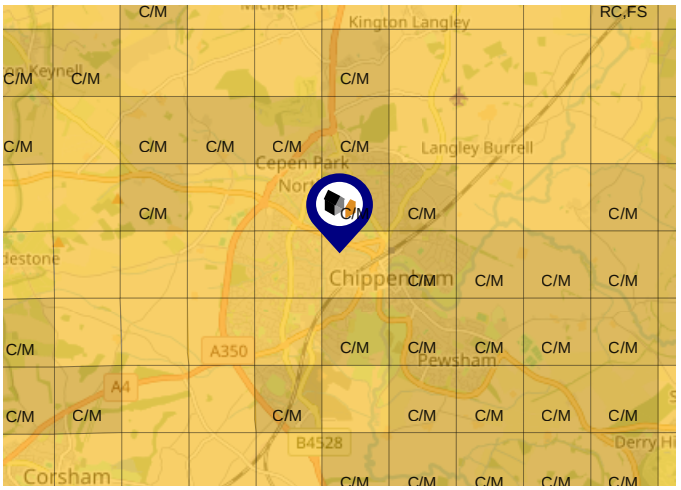

Primary Classifications (Most Common Clay Types)

C/M	Claystone / Mudstone
FPC,S	Floodplain Clay, Sand / Gravel
FC,S	Fluvial Clays & Silts
FC,S,G	Fluvial Clays, Silts, Sands & Gravel
PM/EC	Prequaternary Marine / Estuarine Clay / Silt
QM/EC	Quaternary Marine / Estuarine Clay / Silt
RC	Residual Clay
RC/LL	Residual Clay & Loamy Loess
RC,S	River Clay & Silt
RC,FS	Riverine Clay & Floodplain Sands and Gravel
RC,FL	Riverine Clay & Fluvial Sands and Gravel
TC	Terrace Clay
TC/LL	Terrace Clay & Loamy Loess

Powered by sprift
Know any property instantly

Transport (National)

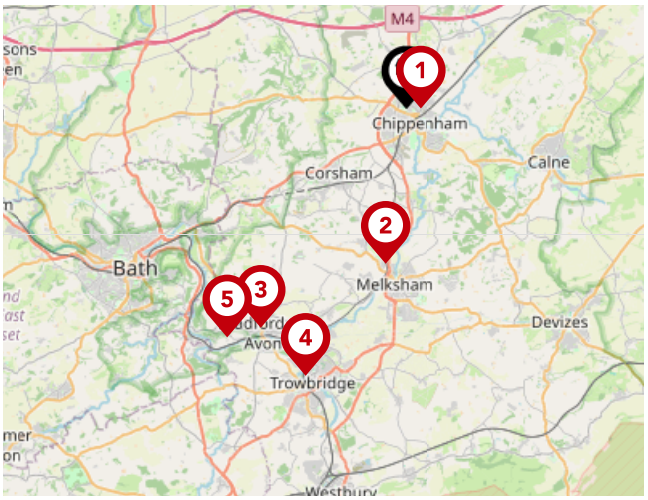

National Rail Stations

Pin	Name	Distance
1	Chippenham Rail Station	0.51 miles
2	Melksham Rail Station	5.78 miles
3	Bradford-on-Avon Rail Station	9.77 miles
4	Trowbridge Rail Station	10.57 miles
5	Avoncliff Rail Station	10.8 miles

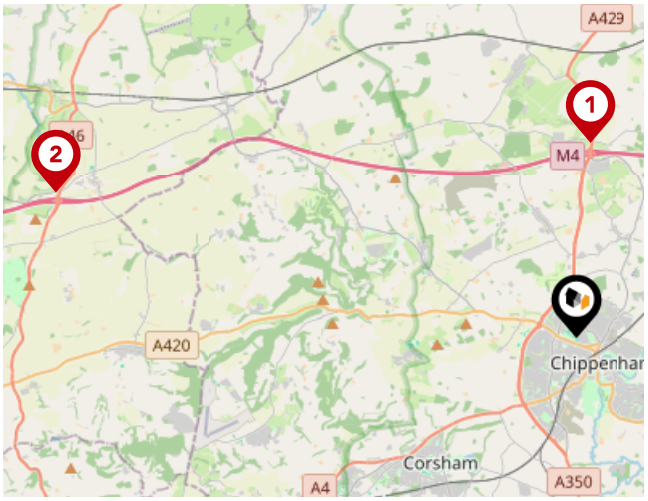

Trunk Roads/Motorways

Pin	Name	Distance
1	M4 J17	3.6 miles
2	M4 J18	9.98 miles

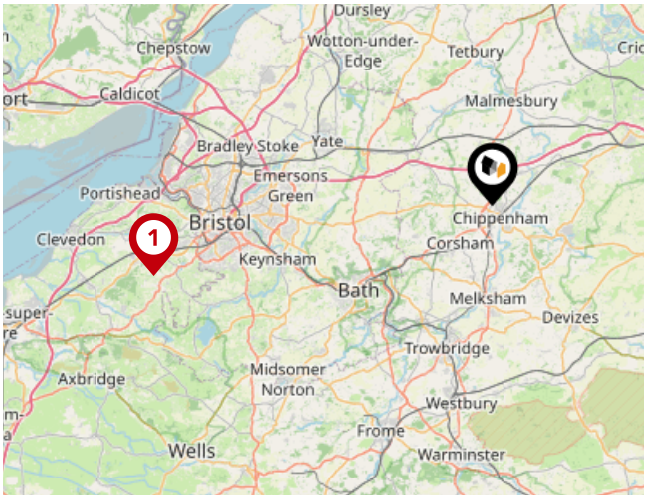

Airports/Helipads

Pin	Name	Distance
1	Bristol International Airport	25.69 miles

Powered by sprift
Know any property instantly

Transport (Local)

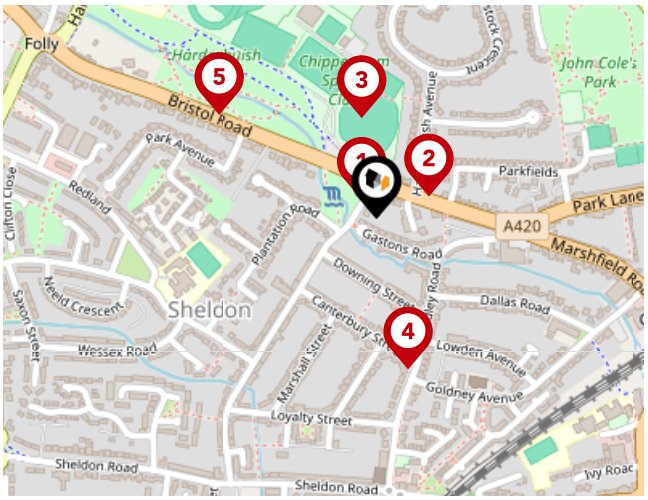

Bus Stops/Stations

Pin	Name	Distance
1	Woodlands Road	0.02 miles
2	Hardenhuish Avenue	0.06 miles
3	Woodlands Road	0.11 miles
4	Goldney Avenue	0.17 miles
5	Fenway Park	0.21 miles

SCOTT WINDLE
POWERED BY eXp UK

Scott Windle Powered by eXp

Estate Agency is changing and moving away from the traditional High Street which is why I have set up my own agency where I can use my vast levels of experience and offer a truly personal, one to one service, to make the whole process as smooth and stress free as possible for my clients. I pride myself on giving good, honest and sensible advice and will be with you every step of the way, from the initial valuation, to conducting the viewings, negotiating the sale and handing over the keys on completion day.

As I pride myself on my quality service and attention to detail, I only keep a limited number of properties on the market at any one time to ensure I give my utmost attention to my customers, their property, potential buyers and offer you a higher level of service that I feel each customer deserves.

Testimonials

SCOTT WINDLE
eXp UK

Testimonial 1

We approached Scott when it came to the point of selling our home. After considering a few options, Scott's professional yet friendly approach confirmed we had chosen well. This was my first time selling, and the support given from the start to the end of journey was fantastic. I will have no hesitation in choosing Scott when the time comes to move home again. Absolute professional.

Testimonial 2

Scott was instrumental in us achieving what we wanted out of the sale of our property. He was informative, honest and excellent at communicating throughout the process. As first time sellers we were unsure about what to expect and had an air of anxiety about the process however Scott gave us constant reassurance, really held our hands throughout the whole thing and went over and above to over deliver on our expectations. Highly recommend!

Testimonial 3

Scott has been an absolute savior for us in selling our rental property. He was so knowledgeable and self motivated. He succeeded in providing us with a quick and stress free sale where other agents had failed us. Thank you Scott, you will forever be our go to man for anything home related.

Testimonial 4

My house was on the market for a year with no success. I used Scott to inject some belief into actually selling our home. It was well worth the switch and we sold in a few weeks with two offers!

/scottwindlethelocalpropertyguy

/scottwindlethelocalpropertyguy/

/in/scott-windle-913a1325/

Data Quality

We are committed to comprehensive property data being made available upfront to make the home buying and selling process quicker, easier and cheaper. This is why we have partnered with Sprift, the UK's leading supplier of property-specific data.

Powered by sprift
Know any property instantly

Contains public sector information licensed under the Open Government License v3.0

The information contained within this report is for general information purposes only.

Sprift Technologies Ltd aggregate this data from a wide variety of sources and while we endeavour to keep the information up to date and correct, we make no representations or warranties of any kind, express or implied, about the completeness, accuracy, reliability, of the information or related graphics contained within this report for any purpose.

Any reliance you place on such information is therefore strictly at your own risk. In no event will we be liable for any loss or damage including without limitation, indirect or consequential loss or damage, or any loss or damage whatsoever arising from loss of data or profits arising out of, or in connection with, the use of this report.

SCOTT WINDLE
POWERED BY eXp UK

Scott Windle Powered by eXp

07838311550
scott.windle@expuk.com
scottwindle.exp.uk.com

Ordnance Survey

Land Registry

Environment Agency

Historic England

Office for National Statistics

Ofcom

Royal Mail