




See More Online

# KPF: Key Property Facts

An Analysis of This Property & The Local Area  
**Monday 08th June 2026**



**ST. AIDANS STREET, STOKE-ON-TRENT, ST6**

**butters john bee**

2-6 Tontine Square, Hanley, Stoke-on-trent, Staffordshire, ST1 1NP

01782 470226

hanleyrentals@bjbmail.com

www.buttersjohnbee.com



## Property




**Type:** Terraced House  
**Bedrooms:** 2  
**Floor Area:** 678 ft<sup>2</sup> / 63 m<sup>2</sup>  
**Plot Area:** 0.02 acres  
**Year Built :** 1900-1929  
**Council Tax :** Band A  
**Annual Estimate:** £1,455  
**Title Number:** SF40428

**Tenure:** Freehold

## Local Area

**Local Authority:** City of stoke-on-trent  
**Conservation Area:** No  
**Flood Risk:**  
 ● Rivers & Seas Very low  
 ● Surface Water Very low

**Estimated Broadband Speeds**  
 (Standard - Superfast - Ultrafast)

**6** mb/s      **52** mb/s      **10000** mb/s  
            

**Mobile Coverage:**  
 (based on calls indoors)



**Satellite/Fibre TV Availability:**



# Property EPC - Certificate

ST6

Energy rating

**C**

Valid until 23.04.2035

Score	Energy rating	Current	Potential
92+	<b>A</b>		
81-91	<b>B</b>		88   <b>B</b>
69-80	<b>C</b>	75   <b>c</b>	
55-68	<b>D</b>		
39-54	<b>E</b>		
21-38	<b>F</b>		
1-20	<b>G</b>		

### Additional EPC Data

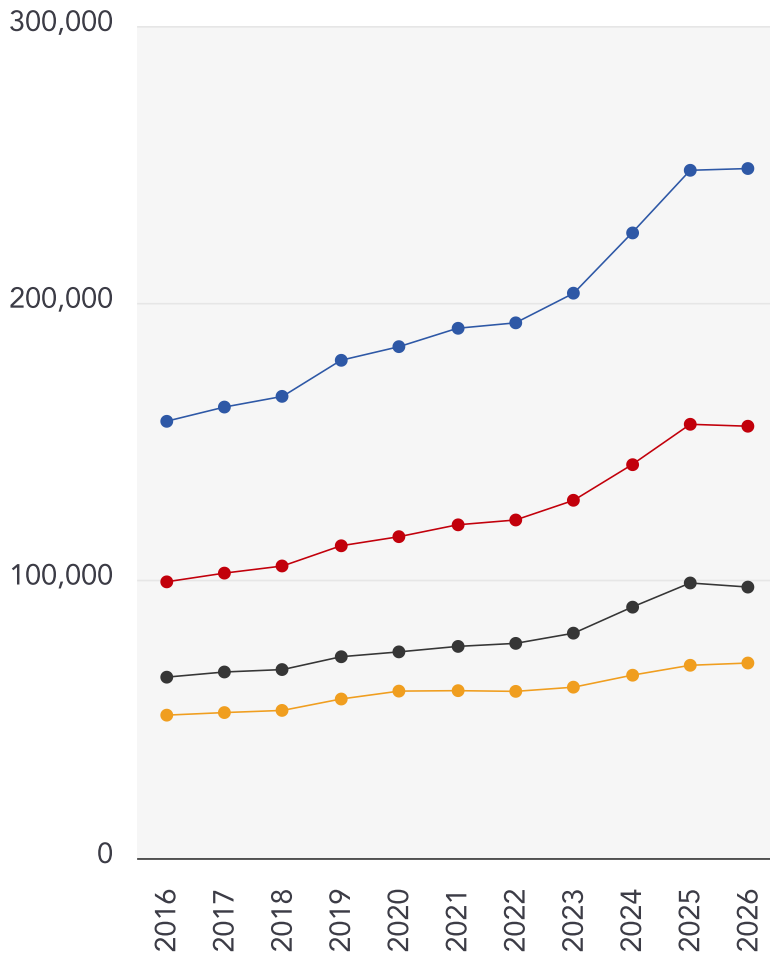
---

<b>Property Type:</b>	House
<b>Build Form:</b>	Mid-Terrace
<b>Transaction Type:</b>	Rental
<b>Energy Tariff:</b>	Single
<b>Main Fuel:</b>	Mains gas (not community)
<b>Main Gas:</b>	Yes
<b>Glazing Type:</b>	Double glazing installed during or after 2002
<b>Previous Extension:</b>	2
<b>Open Fireplace:</b>	0
<b>Ventilation:</b>	Natural
<b>Walls:</b>	Solid brick, as built, no insulation (assumed)
<b>Walls Energy:</b>	Very Poor
<b>Roof:</b>	Pitched, 200 mm loft insulation
<b>Roof Energy:</b>	Good
<b>Main Heating:</b>	Boiler and radiators, mains gas
<b>Main Heating Controls:</b>	Programmer, TRVs and bypass
<b>Hot Water System:</b>	From main system
<b>Hot Water Energy Efficiency:</b>	Good
<b>Lighting:</b>	Low energy lighting in all fixed outlets
<b>Floors:</b>	Solid, no insulation (assumed)
<b>Total Floor Area:</b>	63 m <sup>2</sup>

# Market

## House Price Statistics

### 10 Year History of Average House Prices by Property Type in ST6



Detached

**+57.87%**

Semi-Detached

**+56.32%**

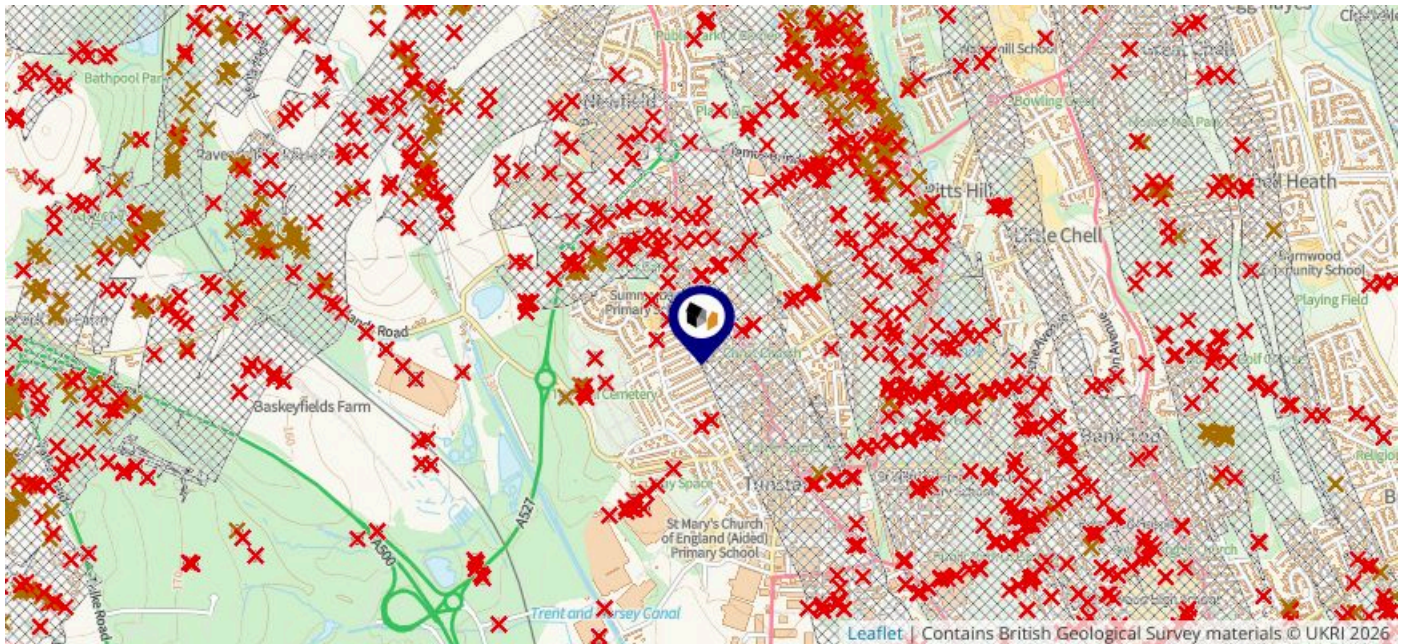
Terraced

**+49.77%**

Flat

**+36.46%**

This map displays nearby coal mine entrances and their classifications.



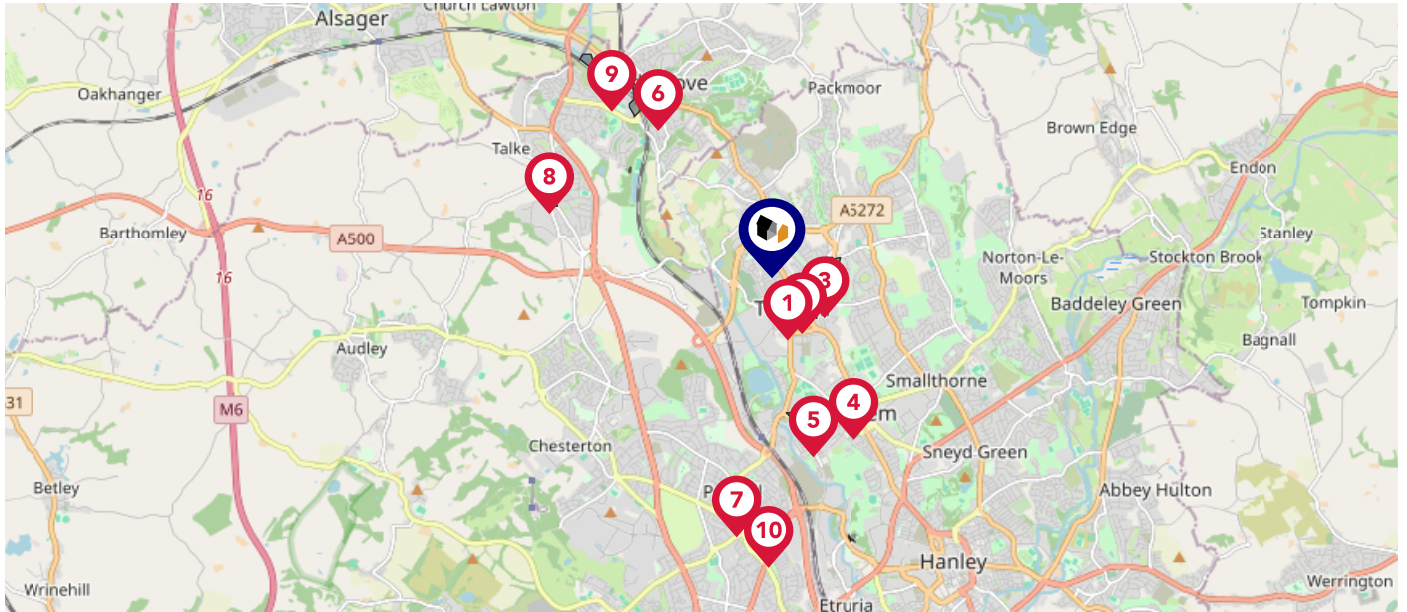
### Mine Entry

- ✕ Adit
- ✕ Gutter Pit
- ✕ Shaft











The Coal Authority has records of over 175,000 mine entries within the UK captured in the National Coal Mining database, derived from sources including abandonment plans, geological and topographical plans.

Coal mining activity is recorded as far back as the 13th century, but prior to 1872 there was no requirement to deposit abandonment plans. It is therefore believed there may be many unrecorded mine entries of which the Authority has no information or knowledge. These entries do not, therefore, appear within the Authority's national dataset as shown on this map.

This map displays nearby official conservation areas. Every local authority in England has at least one conservation area. Most are designated by the Council as the local planning authority, though Historic England and the Secretary of State also have the power to create them.



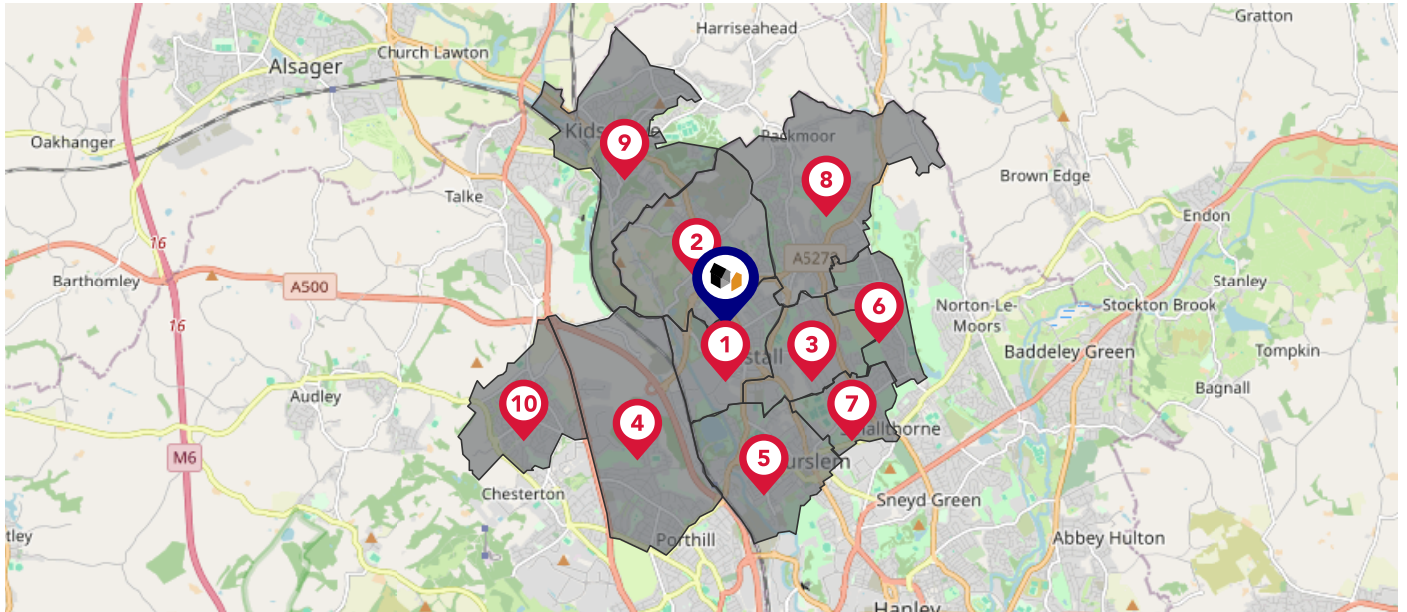
### Nearby Conservation Areas

-  Tower Square
-  Park Terrace
-  Victoria Park
-  Burslem Town Centre
-  Newcastle Street
-  Kidsgrove
-  Watlands Park
-  Talke
-  Trent and Mersey Canal, Hardings Wood
-  Wolstanton

# Maps

## Council Wards

The UK is divided into wards that are used for local elections to elect local government councillors. Sometimes these are known as 'electoral divisions'. Population counts can vary substantially between wards, but the national average is about 5,500



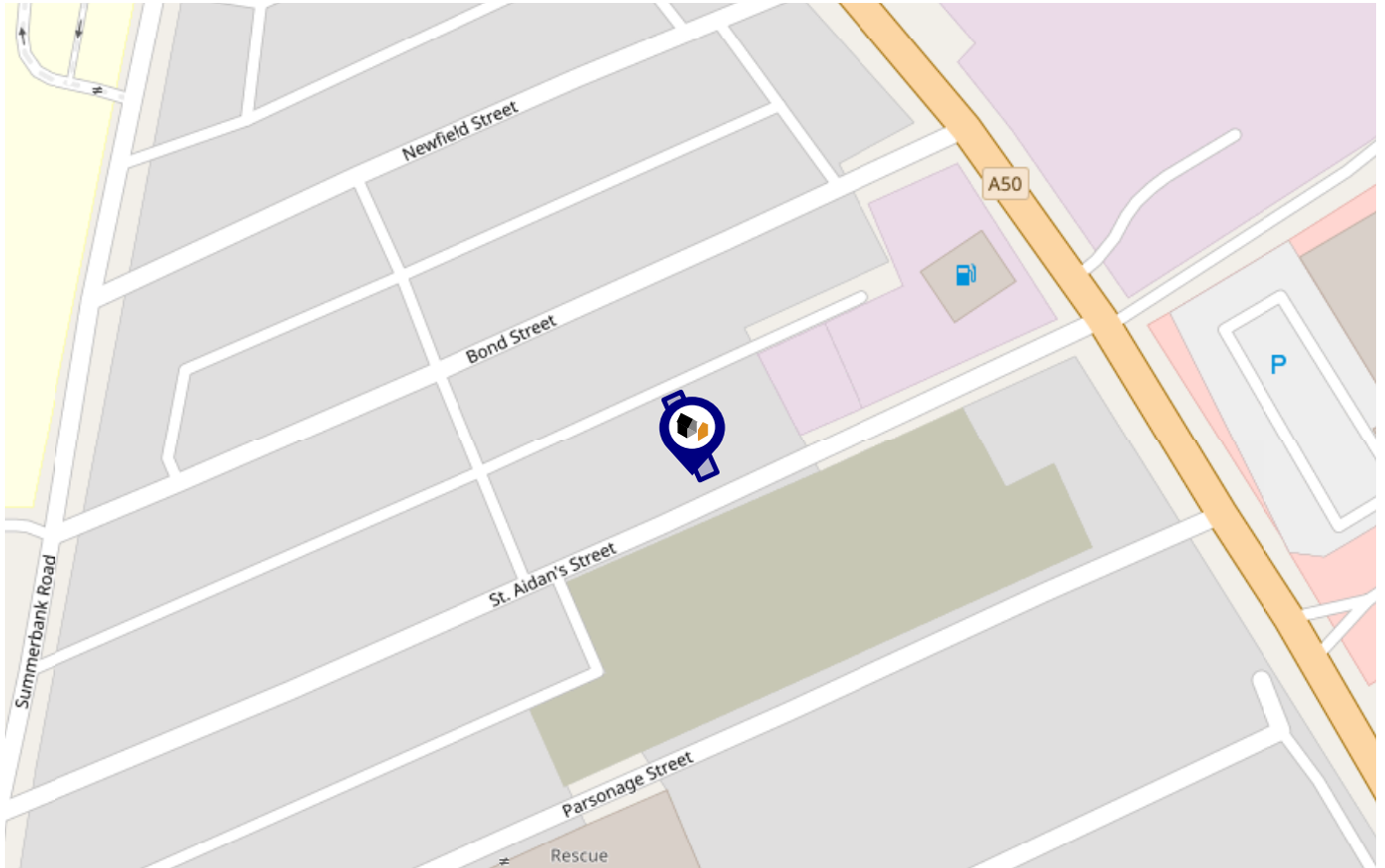
### Nearby Council Wards

- 1 Tunstall Ward
- 2 Goldenhill and Sandyford Ward
- 3 Little Chell and Stanfield Ward
- 4 Bradwell Ward
- 5 Burslem Central Ward
- 6 Bradeley and Chell Heath Ward
- 7 Burslem Park Ward
- 8 Great Chell and Packmoor Ward
- 9 Kidsgrove & Ravenscliffe Ward
- 10 Crackley & Red Street Ward

# Flood Risk

## Rivers & Seas - Flood Risk

This map shows the chance of flooding from rivers and / or the sea, taking into account flood defences and their condition.



Risk Rating: Very low

The map does not contain sufficient information for it to be used to determine flood risk to individual properties, but it does give you an indication of whether your area may be affected by surface water flooding at this risk level.

- High Risk** - an area which has a chance of flooding of greater than 1 in 30 (3.3%) in any one year.
- Medium Risk** - an area which has a chance of flooding of greater than 1 in 100 (1.0%) in any one year.
- Low Risk** - an area which has a chance of flooding of greater than 1 in 1000 (0.1%) in any one year.
- Very Low Risk** - an area in which the risk is below 1 in 1000 (0.1%) in any one year.

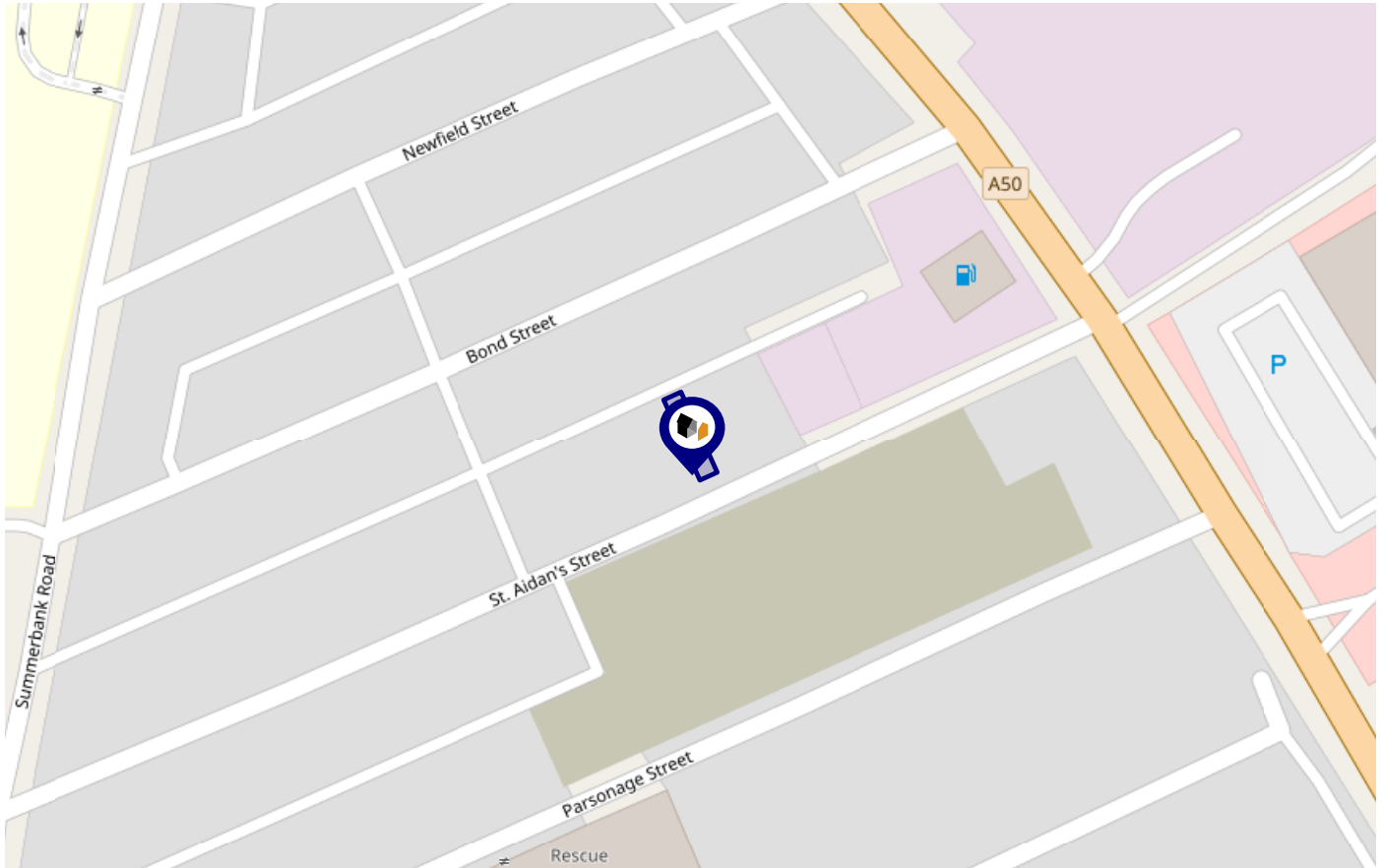
Chance of flooding to the following depths at this property:



# Flood Risk

## Rivers & Seas - Climate Change

This map shows the future chance of flooding from rivers and / or the sea **between 2036 and 2069**, taking into account flood defences and their condition. The government climate change models cannot predict exactly when the chance of flooding will go up. It could happen at any time during the time period.



**Risk Rating: Very low**

The map does not contain sufficient information for it to be used to determine flood risk to individual properties, but it does give you an indication of whether your area may be affected by surface water flooding at this risk level.

- **High Risk** - an area which has a chance of flooding of greater than **1 in 30 (3.3%)** in any one year.
- **Medium Risk** - an area which has a chance of flooding of greater than **1 in 100 (1.0%)** in any one year.
- **Low Risk** - an area which has a chance of flooding of greater than **1 in 1000 (0.1%)** in any one year.
- **Very Low Risk** - an area in which the risk is below **1 in 1000 (0.1%)** in any one year.

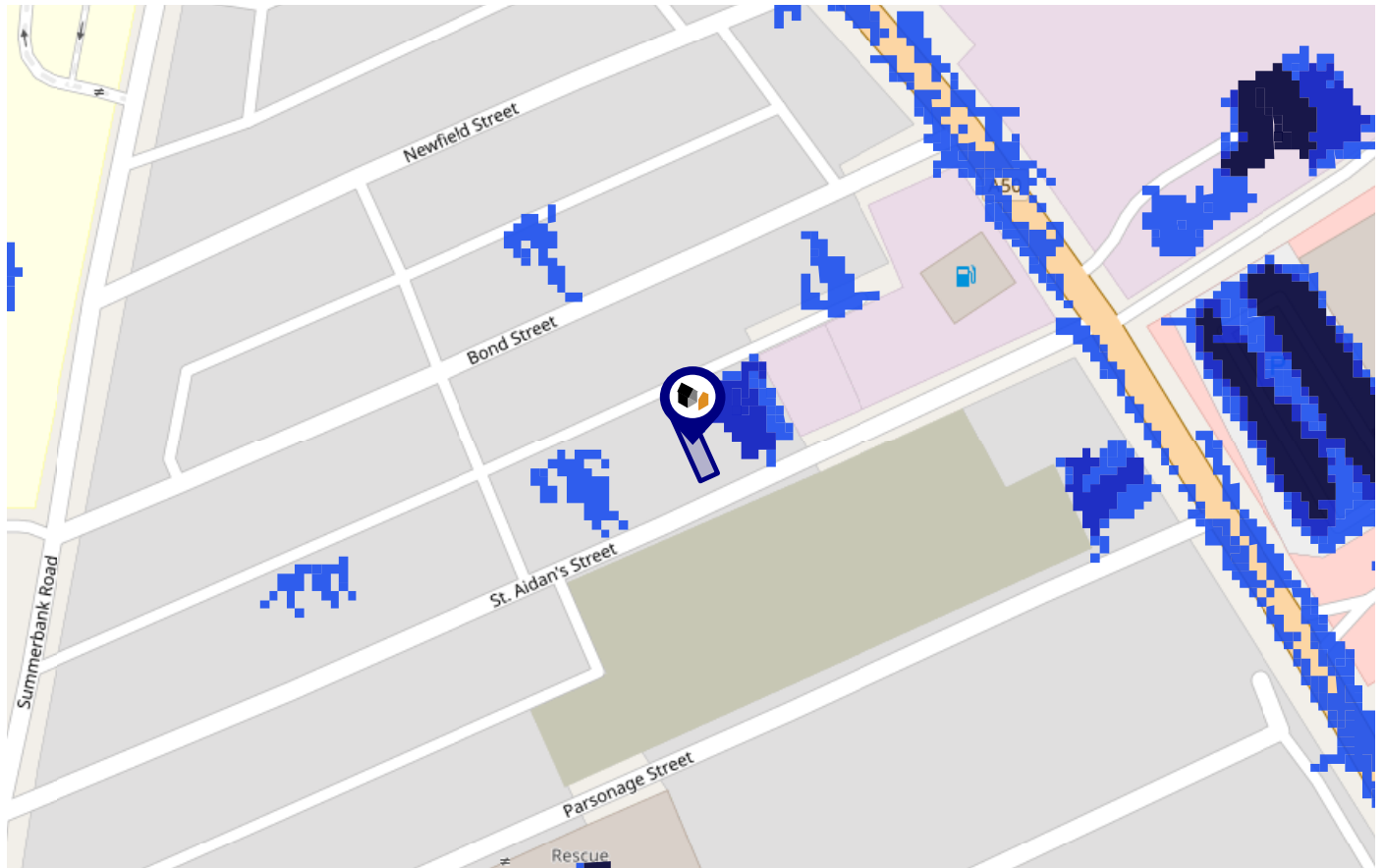
Chance of flooding to the following depths at this property:



# Flood Risk

## Surface Water - Flood Risk

This map shows the chance of flooding where rainwater has nowhere to drain. This kind of flooding can occur far from rivers or seas.



Risk Rating: Very low

The map does not contain sufficient information for it to be used to determine flood risk to individual properties, but it does give you an indication of whether your area may be affected by surface water flooding at this risk level.

- High Risk** - an area which has a chance of flooding of greater than 1 in 30 (3.3%) in any one year.
- Medium Risk** - an area which has a chance of flooding of greater than 1 in 100 (1.0%) in any one year.
- Low Risk** - an area which has a chance of flooding of greater than 1 in 1000 (0.1%) in any one year.
- Very Low Risk** - an area in which the risk is below 1 in 1000 (0.1%) in any one year.

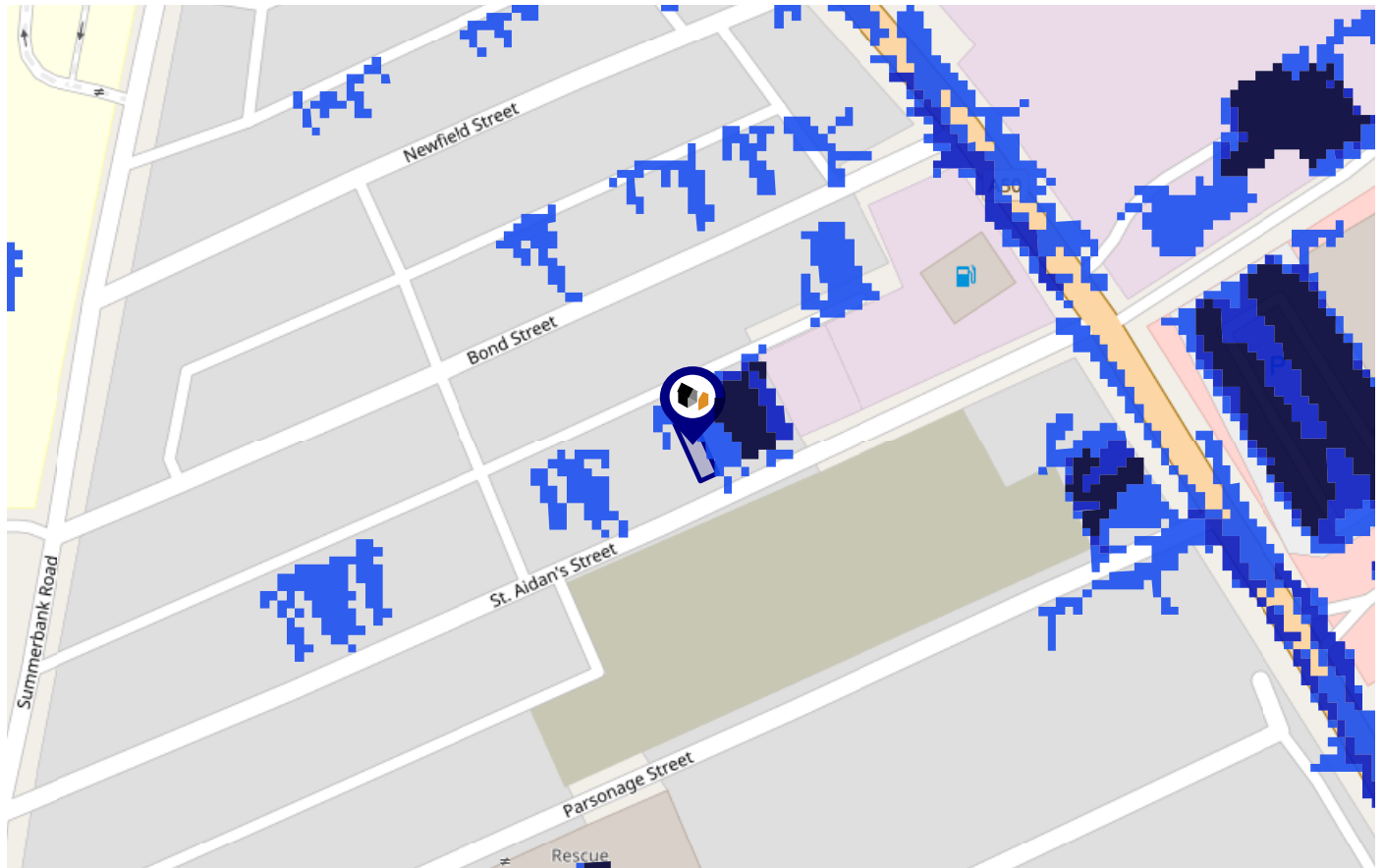
Chance of flooding to the following depths at this property:



# Flood Risk

## Surface Water - Climate Change

This map shows the future chance of flooding **between 2040 and 2060** where rainwater has nowhere to drain. This kind of flooding can occur far from rivers or seas. The government climate change models cannot predict exactly when the chance of flooding will go up. It could happen at any time during the time period.



Risk Rating: Very low

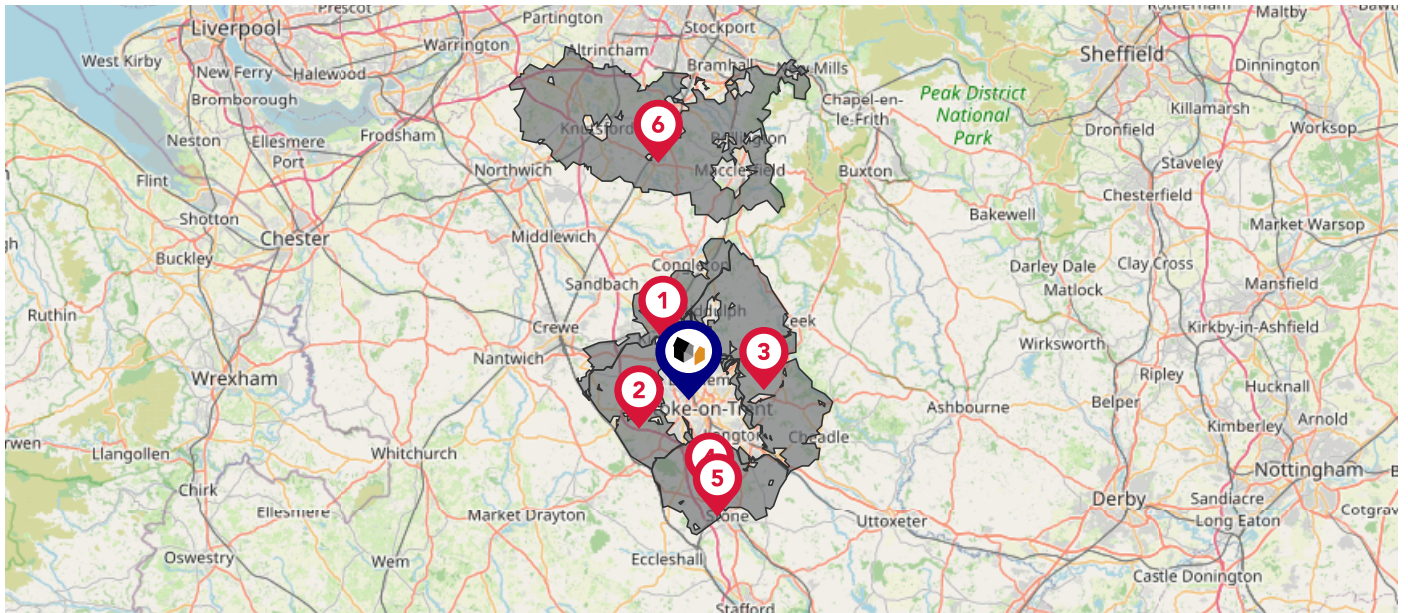
The map does not contain sufficient information for it to be used to determine flood risk to individual properties, but it does give you an indication of whether your area may be affected by surface water flooding at this risk level.

- High Risk** - an area which has a chance of flooding of greater than 1 in 30 (3.3%) in any one year.
- Medium Risk** - an area which has a chance of flooding of greater than 1 in 100 (1.0%) in any one year.
- Low Risk** - an area which has a chance of flooding of greater than 1 in 1000 (0.1%) in any one year.
- Very Low Risk** - an area in which the risk is below 1 in 1000 (0.1%) in any one year.

Chance of flooding to the following depths at this property:



This map displays nearby areas that have been designated as Green Belt...



### Nearby Green Belt Land



Stoke-on-Trent Green Belt - Cheshire East



Stoke-on-Trent Green Belt - Newcastle-under-Lyme



Stoke-on-Trent Green Belt - Staffordshire Moorlands



Stoke-on-Trent Green Belt - Stoke-on-Trent



Stoke-on-Trent Green Belt - Stafford

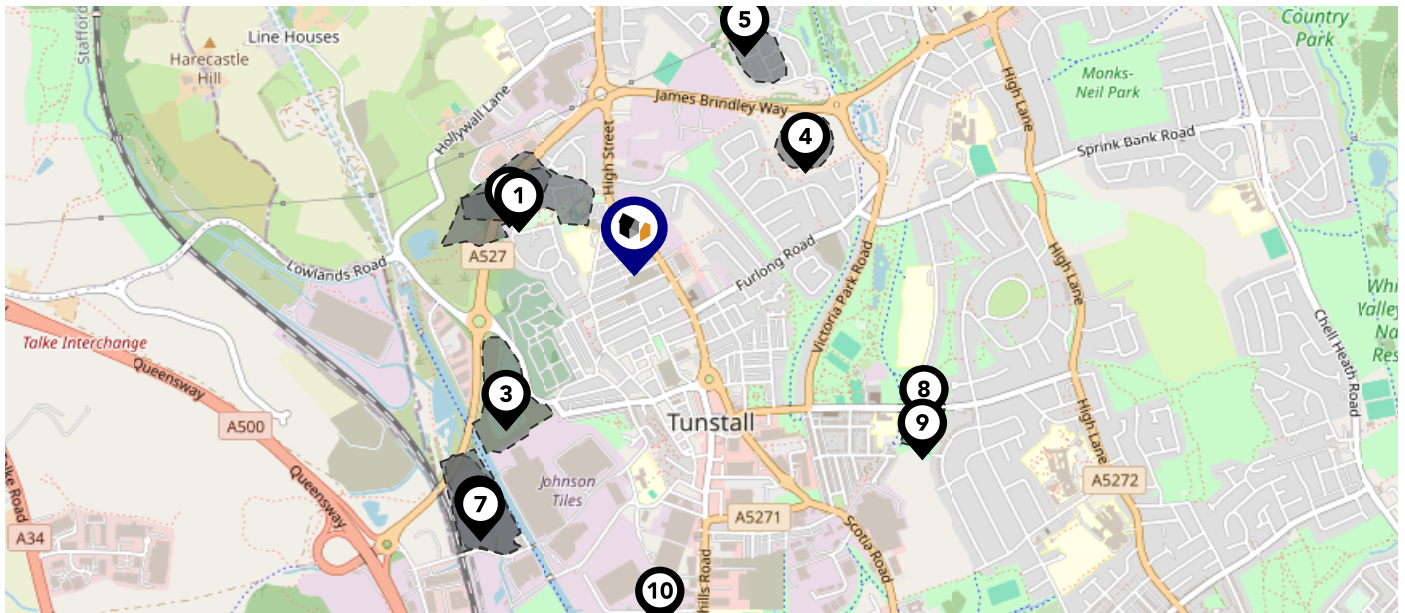


Merseyside and Greater Manchester Green Belt - Cheshire East

# Maps

## Landfill Sites

This map displays the location of known landfill sites. Historic sites are where there is no environmental permit in force. Active sites are currently authorised by the Environment Agency under Environmental Permitting Regulations.



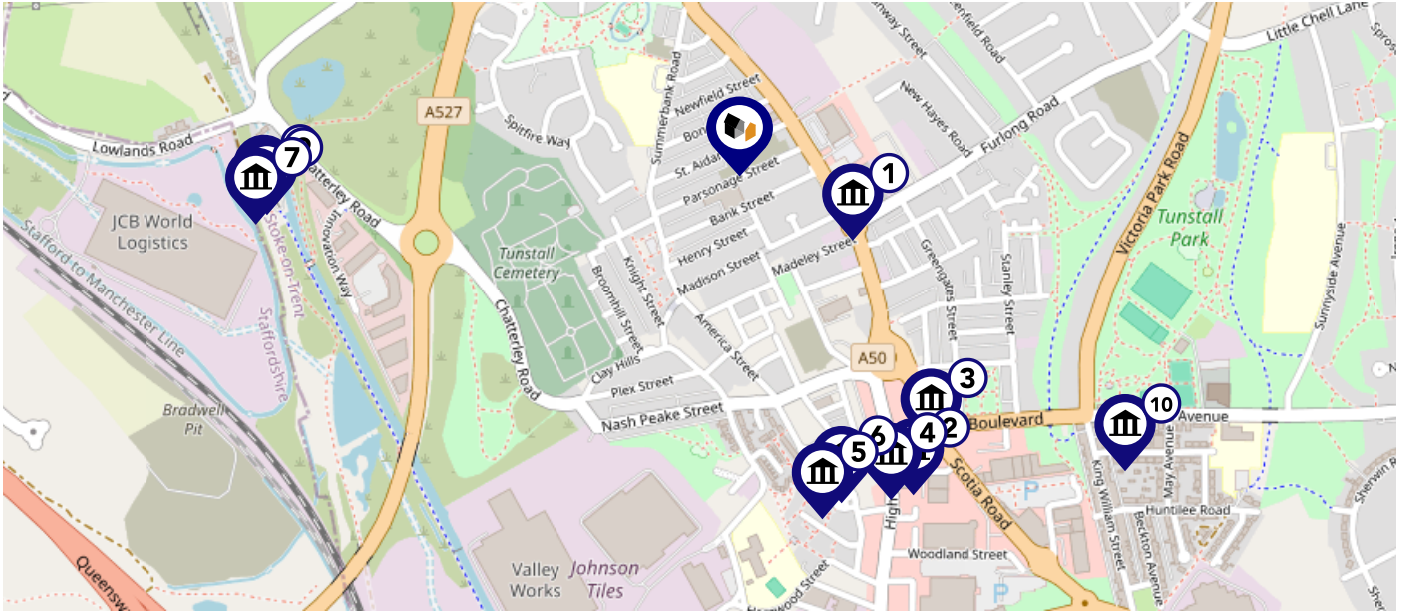
### Nearby Landfill Sites

<b>1</b>	Between Hollywell Lane And Summerbank Road- Hollywell Lane/Summerbank Road, Newsfield, Stoke On Trent, Staffordshire	Historic Landfill <input type="checkbox"/>
<b>2</b>	Land At Bankeyfields-Chatterley Road, Near Tunstall, Stoke On Trent, Staffordshire	Historic Landfill <input type="checkbox"/>
<b>3</b>	Off Chatterley Road-Chatterley Road, Chatterley, Stoke On Trent, Staffordshire	Historic Landfill <input type="checkbox"/>
<b>4</b>	Clanway Sports Stadium-Limeheath Place, Clanway, Stoke On Trent, Staffordshire	Historic Landfill <input type="checkbox"/>
<b>5</b>	Russell Place-Russell Place, Sandyford, Stoke On Trent, Staffordshire	Historic Landfill <input type="checkbox"/>
<b>6</b>	Sports Field-Ravensdale, Tunstall, Staffordshire	Historic Landfill <input type="checkbox"/>
<b>7</b>	Ravensdale Tip-Ravensdale Tilley, Tunstall, Staffordshire	Historic Landfill <input type="checkbox"/>
<b>8</b>	East of Sunnyside Avenue/Greenbank Road Junction- Whitfield, Stoke On Trent, Staffordshire	Historic Landfill <input type="checkbox"/>
<b>9</b>	South of Greenbank Road-Greenbank Road, Whitfield, Stoke On Trent, Staffordshire	Historic Landfill <input type="checkbox"/>
<b>10</b>	Gresley - Brownhills Tileries Landfill Site-Canal Lane,Tunstall,Stoke On Trent,Staffordshire	Historic Landfill <input type="checkbox"/>

# Maps

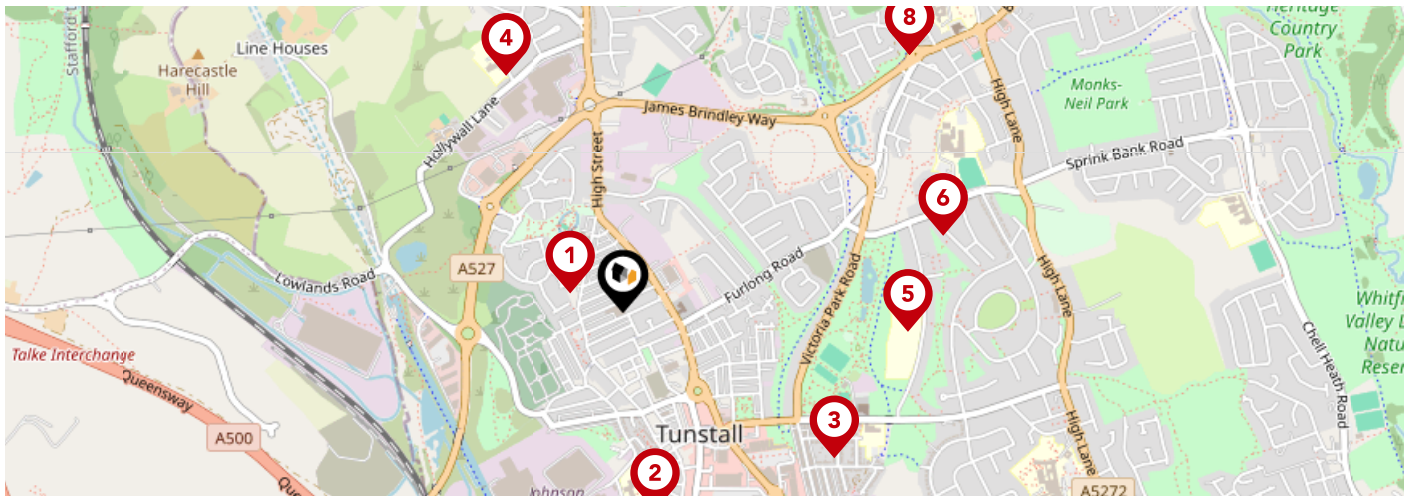
## Listed Buildings

This map displays nearby listed buildings and protected structures, as well as their listed tier and distance from the target property...



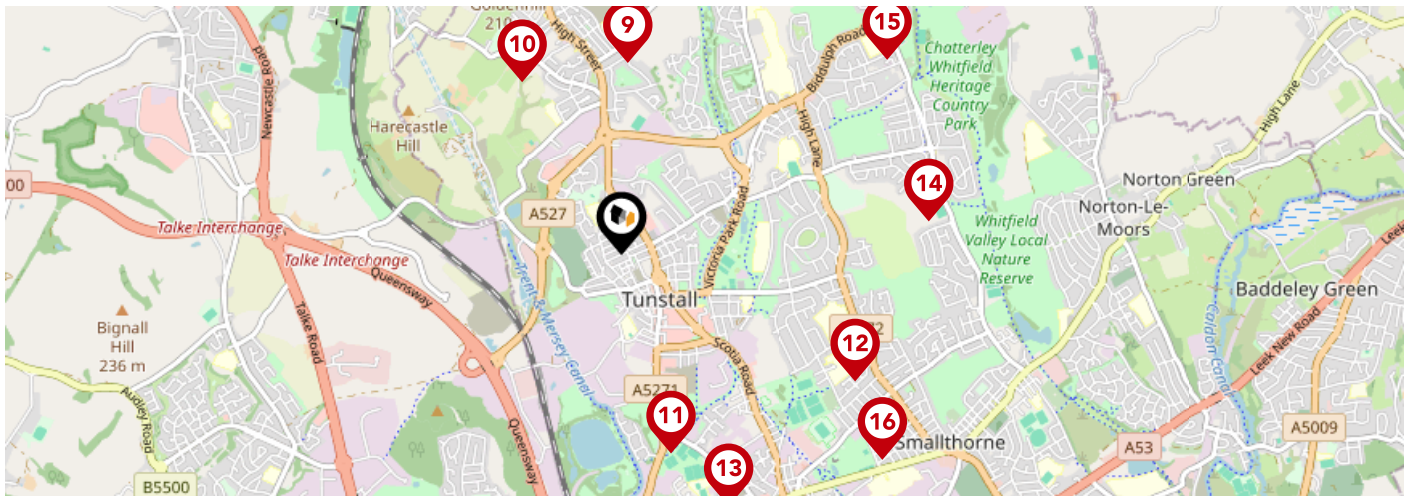
Listed Buildings in the local district		Grade	Distance
	1195802 - Christ Church	Grade II	0.2 miles
	1195825 - Tunstall Market	Grade II	0.4 miles
	1195847 - Tunstall Public Library And Public Baths	Grade II	0.4 miles
	1290967 - Former Town Hall, National Westminster Bank And Shops	Grade II	0.4 miles
	1290371 - Former Chapel Of Methodist New Connection	Grade II	0.4 miles
	1195852 - Clock Tower And Attached Railings	Grade II	0.4 miles
	1297945 - Trent And Mersey Canal Milepost Outside Harecastle Tunnel Portals	Grade II	0.5 miles
	1210701 - Trent And Mersey Canal Lodge At Harecastle Tunnel	Grade II	0.5 miles
	1210692 - Trent And Mersey Canal Harecastle Tunnel Portals And Attached Retaining Walls	Grade II	0.5 miles
	1221068 - Roman Catholic Church Of The Sacred Heart, And Attached Railings	Grade II	0.5 miles









# Area Schools



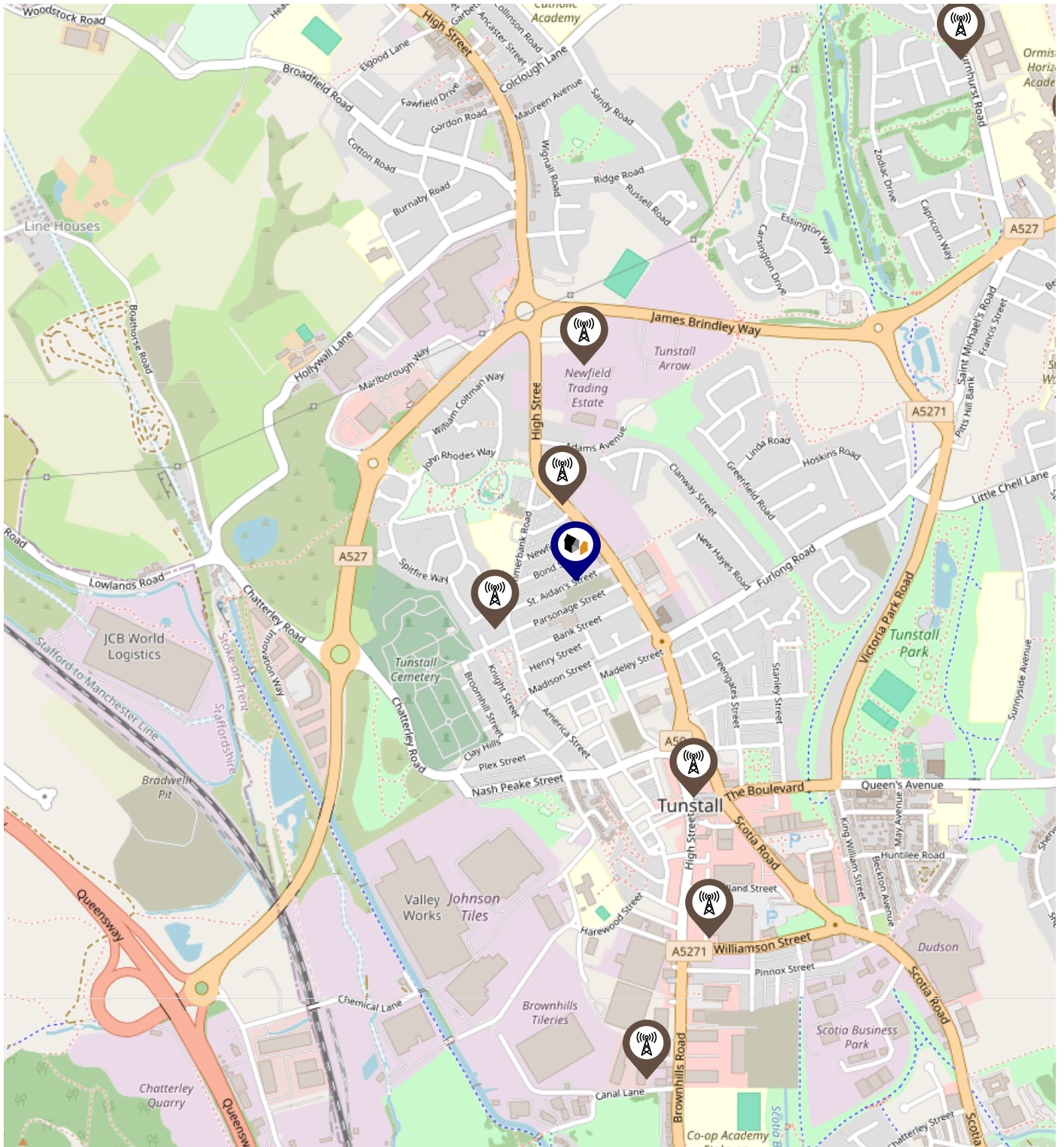
		Nursery	Primary	Secondary	College	Private
<b>1</b>	<b>Summerbank Primary Academy</b> Ofsted Rating: Good   Pupils: 443   Distance:0.13	<input type="checkbox"/>	<input checked="" type="checkbox"/>	<input type="checkbox"/>	<input type="checkbox"/>	<input type="checkbox"/>
<b>2</b>	<b>St Mary's Church of England Primary School</b> Ofsted Rating: Outstanding   Pupils: 493   Distance:0.45	<input type="checkbox"/>	<input checked="" type="checkbox"/>	<input type="checkbox"/>	<input type="checkbox"/>	<input type="checkbox"/>
<b>3</b>	<b>St Wilfrid's Catholic Primary School</b> Ofsted Rating: Good   Pupils: 348   Distance:0.57	<input type="checkbox"/>	<input checked="" type="checkbox"/>	<input type="checkbox"/>	<input type="checkbox"/>	<input type="checkbox"/>
<b>4</b>	<b>Star Academy, Sandyford</b> Ofsted Rating: Good   Pupils: 182   Distance:0.59	<input type="checkbox"/>	<input checked="" type="checkbox"/>	<input type="checkbox"/>	<input type="checkbox"/>	<input type="checkbox"/>
<b>5</b>	<b>Mill Hill Primary Academy</b> Ofsted Rating: Outstanding   Pupils: 455   Distance:0.64	<input type="checkbox"/>	<input checked="" type="checkbox"/>	<input type="checkbox"/>	<input type="checkbox"/>	<input type="checkbox"/>
<b>6</b>	<b>St Margaret Ward Catholic Academy</b> Ofsted Rating: Good   Pupils: 1162   Distance:0.73	<input type="checkbox"/>	<input type="checkbox"/>	<input checked="" type="checkbox"/>	<input type="checkbox"/>	<input type="checkbox"/>
<b>7</b>	<b>Ormiston Horizon Academy</b> Ofsted Rating: Good   Pupils: 1053   Distance:0.86	<input type="checkbox"/>	<input type="checkbox"/>	<input checked="" type="checkbox"/>	<input type="checkbox"/>	<input type="checkbox"/>
<b>8</b>	<b>Watermill School</b> Ofsted Rating: Good   Pupils: 238   Distance:0.86	<input type="checkbox"/>	<input type="checkbox"/>	<input checked="" type="checkbox"/>	<input type="checkbox"/>	<input type="checkbox"/>

# Area Schools





		Nursery	Primary	Secondary	College	Private
	<b>St Joseph's Catholic Academy, Goldenhill</b> Ofsted Rating: Good   Pupils: 241   Distance:0.86	<input type="checkbox"/>	<input checked="" type="checkbox"/>	<input type="checkbox"/>	<input type="checkbox"/>	<input type="checkbox"/>
	<b>Goldenhill Primary Academy</b> Ofsted Rating: Good   Pupils: 229   Distance:0.89	<input type="checkbox"/>	<input checked="" type="checkbox"/>	<input type="checkbox"/>	<input type="checkbox"/>	<input type="checkbox"/>
	<b>Co-op Academy Stoke-On-Trent</b> Ofsted Rating: Good   Pupils: 1181   Distance:0.92	<input type="checkbox"/>	<input type="checkbox"/>	<input checked="" type="checkbox"/>	<input type="checkbox"/>	<input type="checkbox"/>
	<b>Haywood Academy</b> Ofsted Rating: Good   Pupils: 1160   Distance:1.19	<input type="checkbox"/>	<input type="checkbox"/>	<input checked="" type="checkbox"/>	<input type="checkbox"/>	<input type="checkbox"/>
	<b>Saint Nathaniel's Academy</b> Ofsted Rating: Good   Pupils: 481   Distance:1.22	<input type="checkbox"/>	<input checked="" type="checkbox"/>	<input type="checkbox"/>	<input type="checkbox"/>	<input type="checkbox"/>
	<b>Burnwood Community Primary School</b> Ofsted Rating: Good   Pupils: 600   Distance:1.38	<input type="checkbox"/>	<input checked="" type="checkbox"/>	<input type="checkbox"/>	<input type="checkbox"/>	<input type="checkbox"/>
	<b>Whitfield Valley Primary Academy</b> Ofsted Rating: Good   Pupils: 467   Distance:1.47	<input type="checkbox"/>	<input checked="" type="checkbox"/>	<input type="checkbox"/>	<input type="checkbox"/>	<input type="checkbox"/>
	<b>Jackfield Infant School</b> Ofsted Rating: Good   Pupils: 228   Distance:1.48	<input type="checkbox"/>	<input checked="" type="checkbox"/>	<input type="checkbox"/>	<input type="checkbox"/>	<input type="checkbox"/>

# Local Area Masts & Pylons


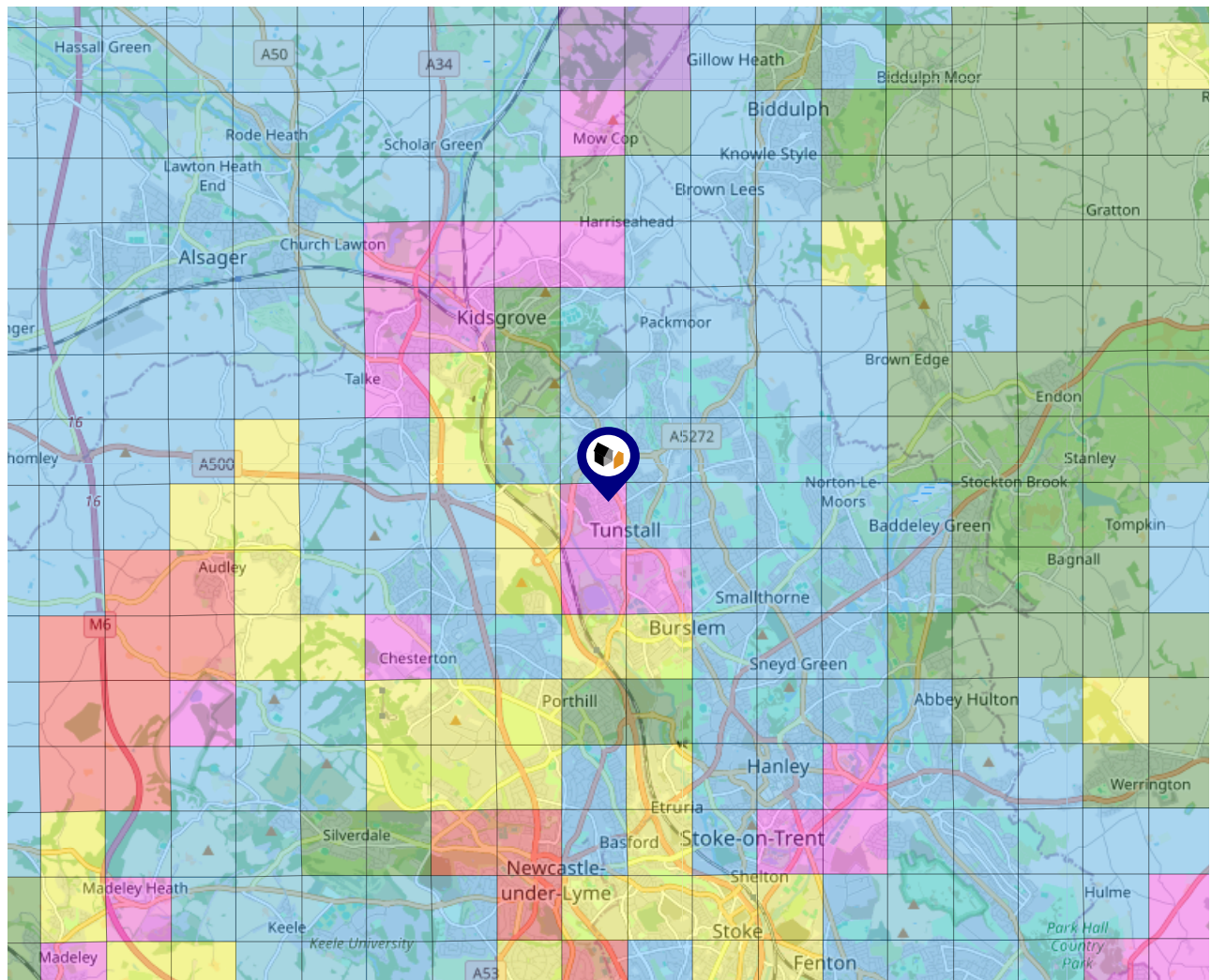


**Key:**

-  Power Pylons
-  Communication Masts

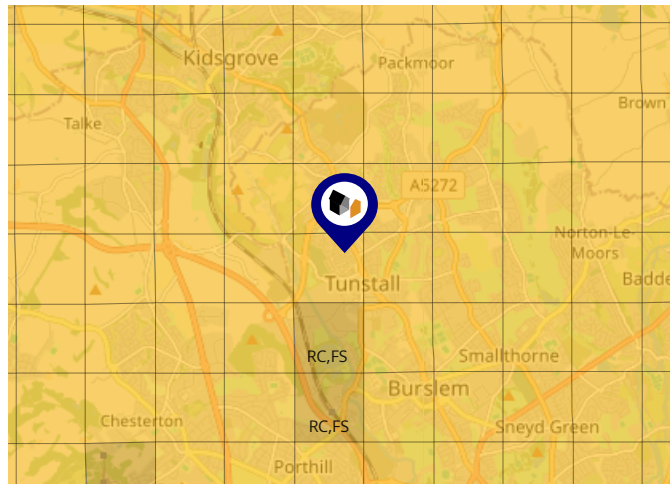
### What is Radon?

Radon is a natural radioactive gas, which enters buildings from the ground. Exposure to high concentrations increases the risk of lung cancer. The UK Health Security Agency (UKHSA) recommends that radon levels should be reduced in homes where the annual average is at or above 200 becquerels per cubic metre (200 Bq/m<sup>3</sup>).



## Ground Composition for this Address (Surrounding square kilometer zone around property)

<b>Carbon Content:</b>	VARIABLE(LOW)	<b>Soil Texture:</b>	LOAM TO CLAYEY LOAM
<b>Parent Material Grain:</b>	MIXED (ARGILLIC- RUDACEOUS)	<b>Soil Depth:</b>	DEEP
<b>Soil Group:</b>	MEDIUM TO LIGHT(SILTY) TO HEAVY		

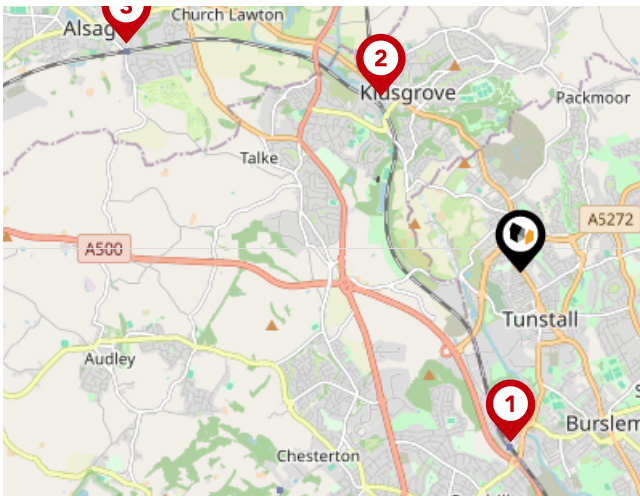


## Primary Classifications (Most Common Clay Types)

<b>C/M</b>	Claystone / Mudstone
<b>FPC,S</b>	Floodplain Clay, Sand / Gravel
<b>FC,S</b>	Fluvial Clays & Silts
<b>FC,S,G</b>	Fluvial Clays, Silts, Sands & Gravel
<b>PM/EC</b>	Prequaternary Marine / Estuarine Clay / Silt
<b>QM/EC</b>	Quaternary Marine / Estuarine Clay / Silt
<b>RC</b>	Residual Clay
<b>RC/LL</b>	Residual Clay & Loamy Loess
<b>RC,S</b>	River Clay & Silt
<b>RC,FS</b>	Riverine Clay & Floodplain Sands and Gravel
<b>RC,FL</b>	Riverine Clay & Fluvial Sands and Gravel
<b>TC</b>	Terrace Clay
<b>TC/LL</b>	Terrace Clay & Loamy Loess

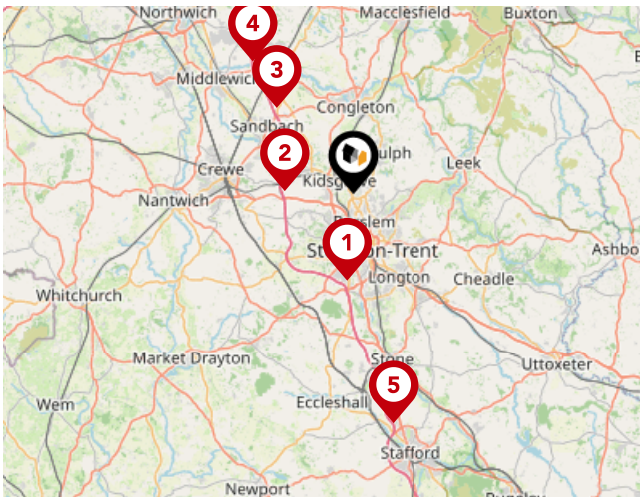
# Area

## Transport (National)



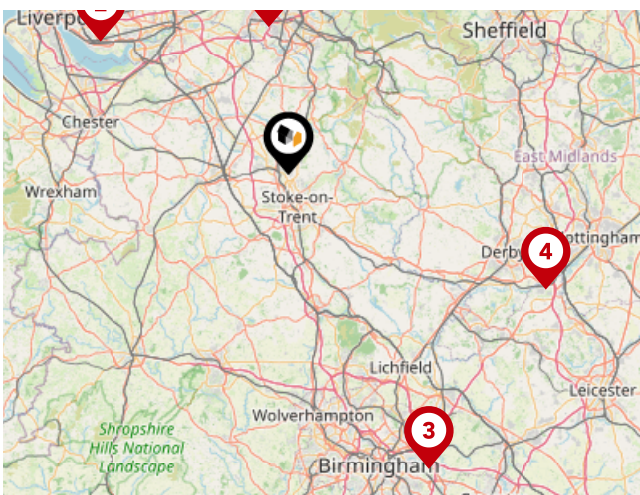
### National Rail Stations

Pin	Name	Distance
1	Platform 2	1.51 miles
2	Kidsgrove Rail Station	2.01 miles
3	Alsager Rail Station	4.06 miles



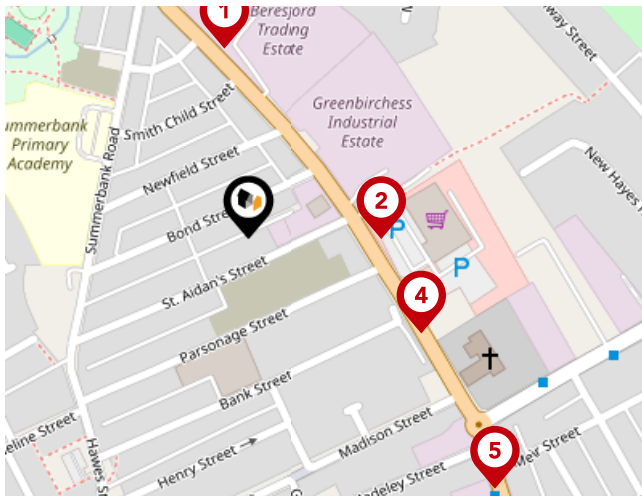
### Trunk Roads/Motorways

Pin	Name	Distance
1	M6 J15	6.09 miles
2	M6 J16	4.95 miles
3	M6 J17	8.26 miles
4	M6 J18	11.9 miles
5	M6 J14	16.61 miles



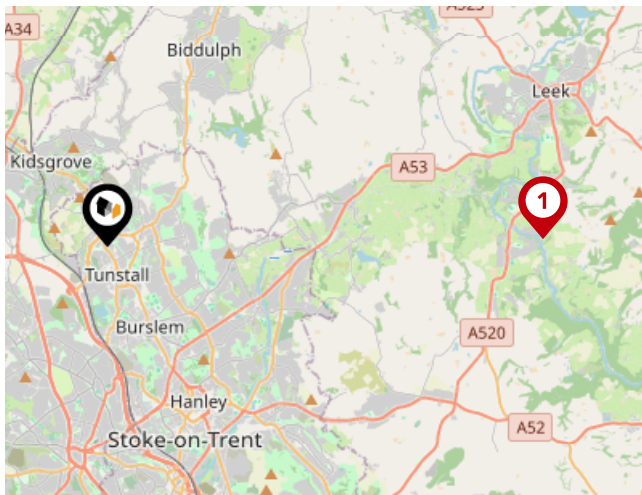
### Airports/Helipads

Pin	Name	Distance
1	Manchester Airport	21.21 miles
2	Speke	32.63 miles
3	Birmingham Airport	46.81 miles
4	East Mids Airport	40.37 miles



Bus Stops/Stations

Pin	Name	Distance
1	Summerbank Road	0.11 miles
2	Parsonage Street	0.07 miles
3	Summerbank Road	0.14 miles
4	Parsonage Street	0.11 miles
5	Furlong Road	0.2 miles



Local Connections

Pin	Name	Distance
1	Cheddleton (Churnet Valley Railway)	7.77 miles

butters john bee

## Data Quality

We are committed to comprehensive property data being made available upfront to make the home buying and selling process quicker, easier and cheaper. This is why we have partnered with Sprift, the UK's leading supplier of property-specific data.



### Contains public sector information licensed under the Open Government License v3.0

The information contained within this report is for general information purposes only.

Sprift Technologies Ltd aggregate this data from a wide variety of sources and while we endeavour to keep the information up to date and correct, we make no representations or warranties of any kind, express or implied, about the completeness, accuracy, reliability, of the information or related graphics contained within this report for any purpose.

Any reliance you place on such information is therefore strictly at your own risk. In no event will we be liable for any loss or damage including without limitation, indirect or consequential loss or damage, or any loss or damage whatsoever arising from loss of data or profits arising out of, or in connection with, the use of this report.

butters john bee<sup>bjb</sup>

#### butters john bee

2-6 Tontine Square, Hanley, Stoke-on-trent,  
Staffordshire, ST1 1NP  
01782 470226  
hanleyrentals@bjbmail.com  
www.buttersjohnbee.com

