




See More Online

# KFB: Key Facts For Buyers

A Guide to This Property & the Local Area  
**Saturday 14th February 2026**



**RAYNER WAY, HALSTEAD, CO9**

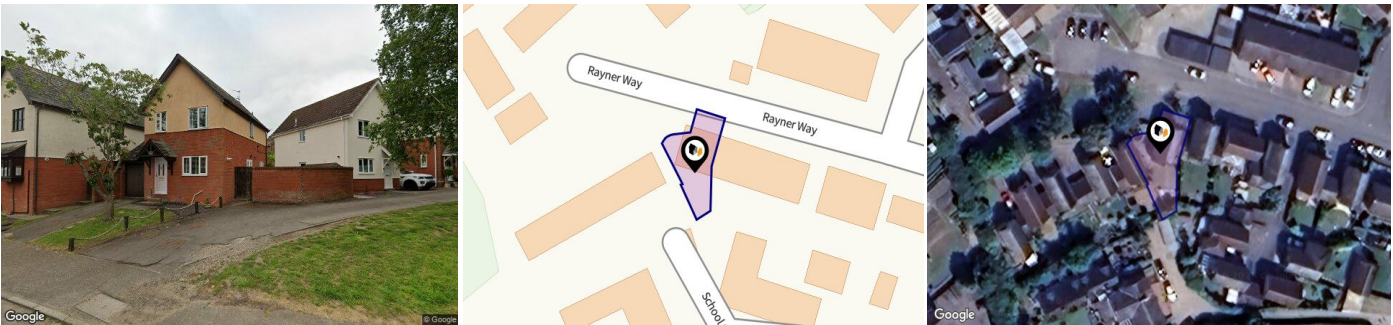
**Alex Somers eXp**

07432 201416

[alex.somers@exp.uk.com](mailto:alex.somers@exp.uk.com)

<https://alexsomers.exp.uk.com/>





Property

Type:	Detached	Tenure:	Freehold
Bedrooms:	3		
Floor Area:	764 ft <sup>2</sup> / 71 m <sup>2</sup>		
Plot Area:	0.05 acres		
Council Tax :	Band C		
Annual Estimate:	£1,951		
Title Number:	EX391217		

Local Area

Local Authority:	Essex	Estimated Broadband Speeds		
Conservation Area:	No	(Standard - Superfast - Ultrafast)		
Flood Risk:				
● Rivers & Seas	Very low	16	80	-
● Surface Water	Low	mb/s	mb/s	mb/s

Mobile Coverage:  
(based on calls indoors)

Satellite/Fibre TV Availability:

O<sub>2</sub>

EE

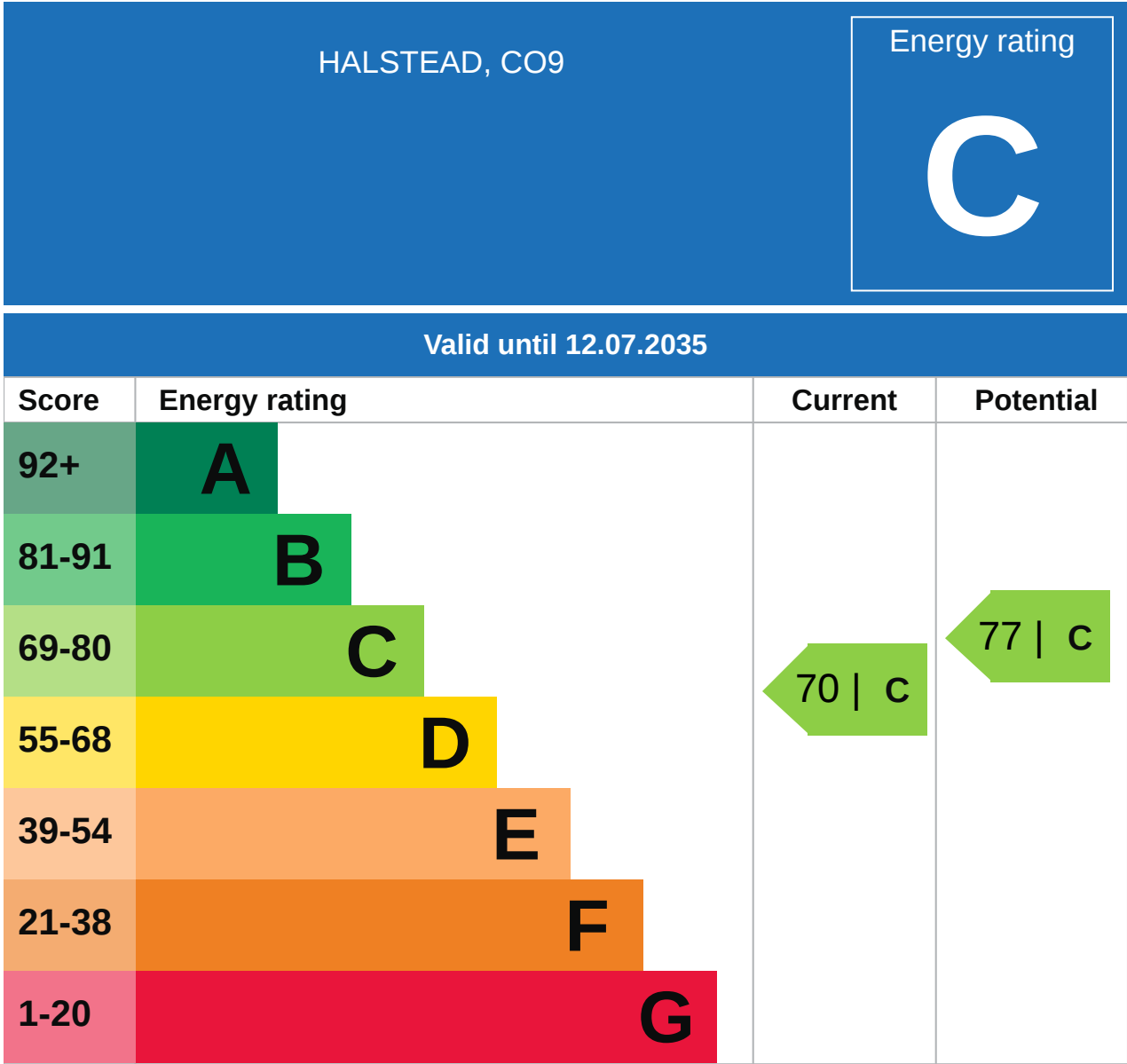
3

O<sub>2</sub>

BT

sky

Virgin media



## Additional EPC Data

---

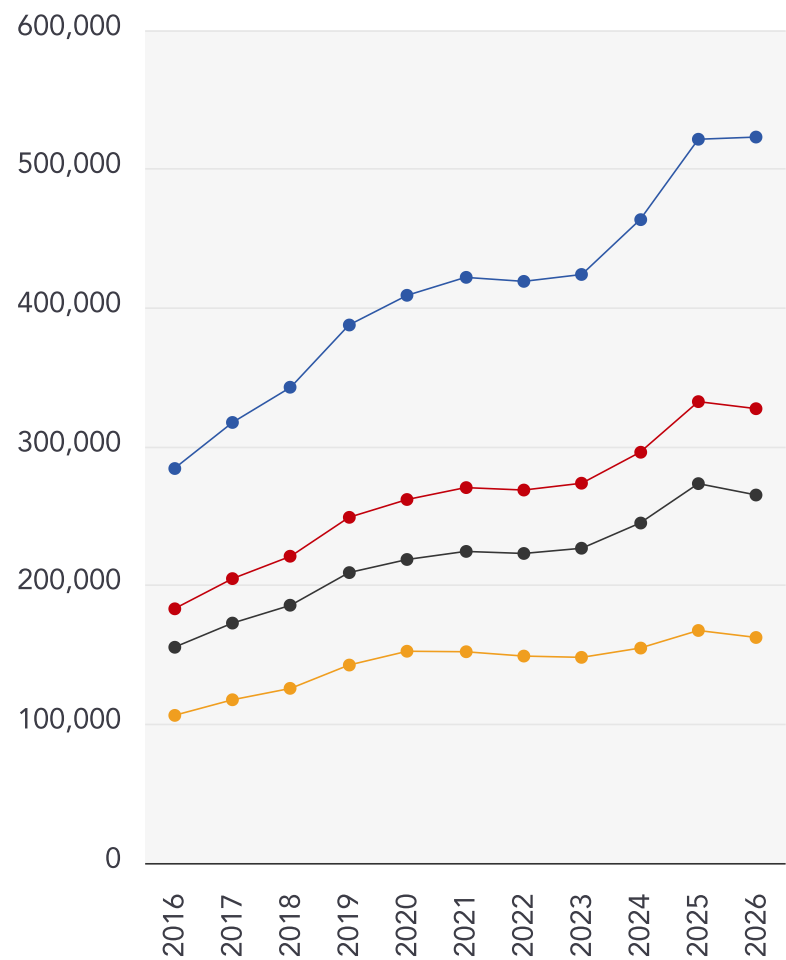
<b>Property Type:</b>	Detached house
<b>Walls:</b>	Cavity wall, as built, insulated (assumed)
<b>Walls Energy:</b>	Good
<b>Roof:</b>	Pitched, 200 mm loft insulation
<b>Roof Energy:</b>	Good
<b>Window:</b>	Fully double glazed
<b>Window Energy:</b>	Poor
<b>Main Heating:</b>	Boiler and radiators, mains gas
<b>Main Heating Energy:</b>	Good
<b>Main Heating Controls:</b>	Programmer, room thermostat and TRVs
<b>Main Heating Controls Energy:</b>	Good
<b>Hot Water System:</b>	From main system
<b>Hot Water Energy Efficiency:</b>	Good
<b>Lighting:</b>	Good lighting efficiency
<b>Lighting Energy:</b>	Good
<b>Floors:</b>	Solid, no insulation (assumed)
<b>Secondary Heating:</b>	None
<b>Air Tightness:</b>	(not tested)
<b>Total Floor Area:</b>	71 m <sup>2</sup>

Market

# House Price Statistics

ALEX SOMERS  
exp

10 Year History of Average House Prices by Property Type in CO9



Detached

**+84.03%**

Semi-Detached

**+78.73%**

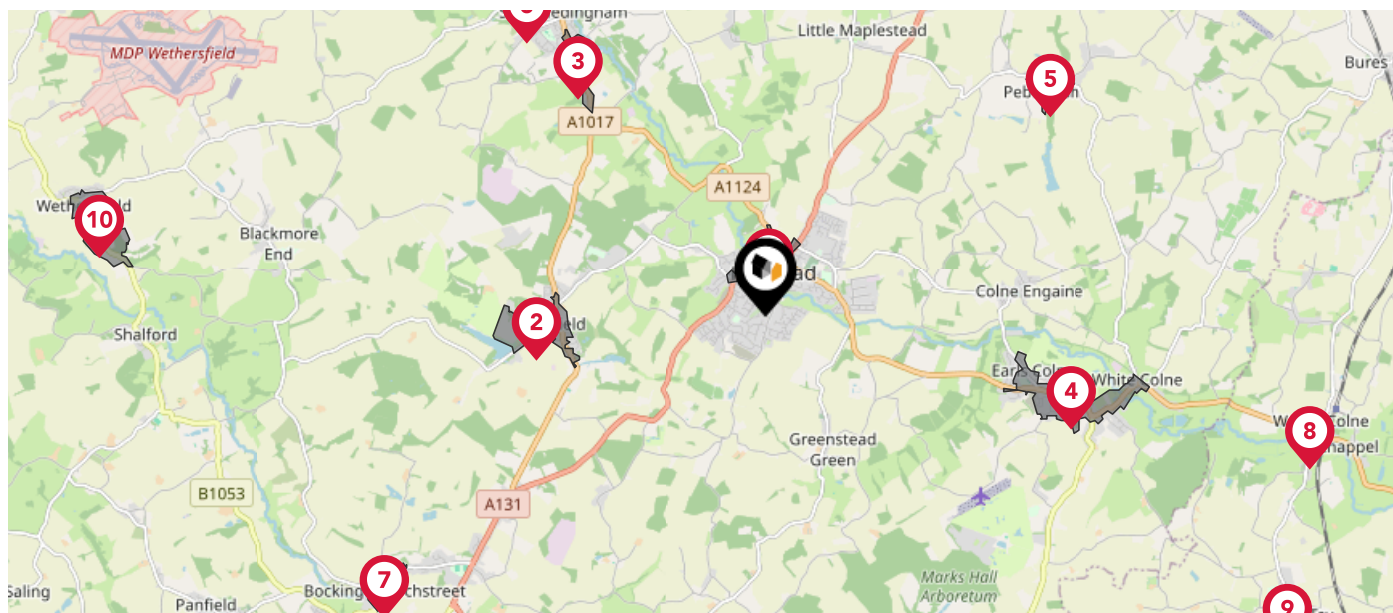
Terraced

**+70.57%**

Flat

**+52.78%**

This map displays nearby official conservation areas. Every local authority in England has at least one conservation area. Most are designated by the Council as the local planning authority, though Historic England and the Secretary of State also have the power to create them.

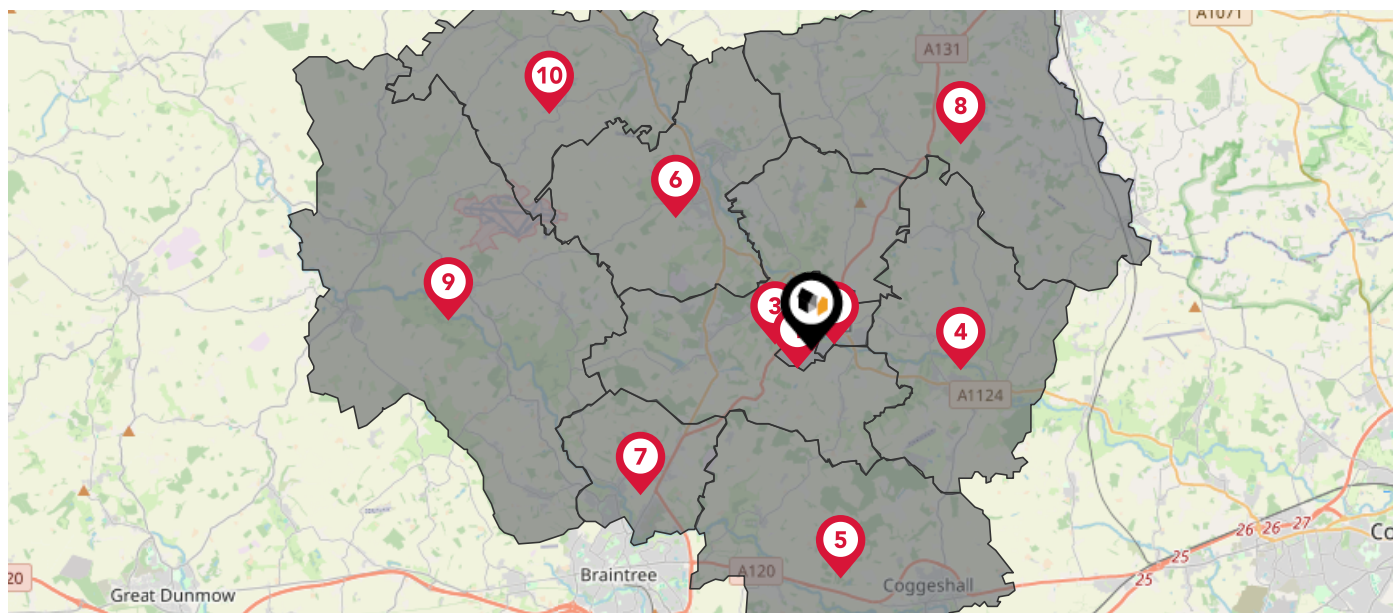


### Nearby Conservation Areas

- |    |   |
|----|---|
| 1  | Halstead Town Centre                      |
| 2  | Gosfield                                  |
| 3  | Sible Hedingham South                     |
| 4  | Earls Colne and White Colne West and East |
| 5  | Pebmarsh                                  |
| 6  | Sible Hedingham West                      |
| 7  | Bocking Church Street                     |
| 8  | Chappel                                   |
| 9  | Great Tey                                 |
| 10 | Wethersfield                              |



The UK is divided into wards that are used for local elections to elect local government councillors. Sometimes these are known as 'electoral divisions'. Population counts can vary substantially between wards, but the national average is about 5,500



### Nearby Council Wards

1

Halstead Trinity Ward

2

Halstead St. Andrew's Ward

3

Gosfield & Greenstead Green Ward

4

The Colnes Ward

5

Coggeshall Ward

6

Hedingham Ward

7

Bocking North Ward

8

Stour Valley South Ward

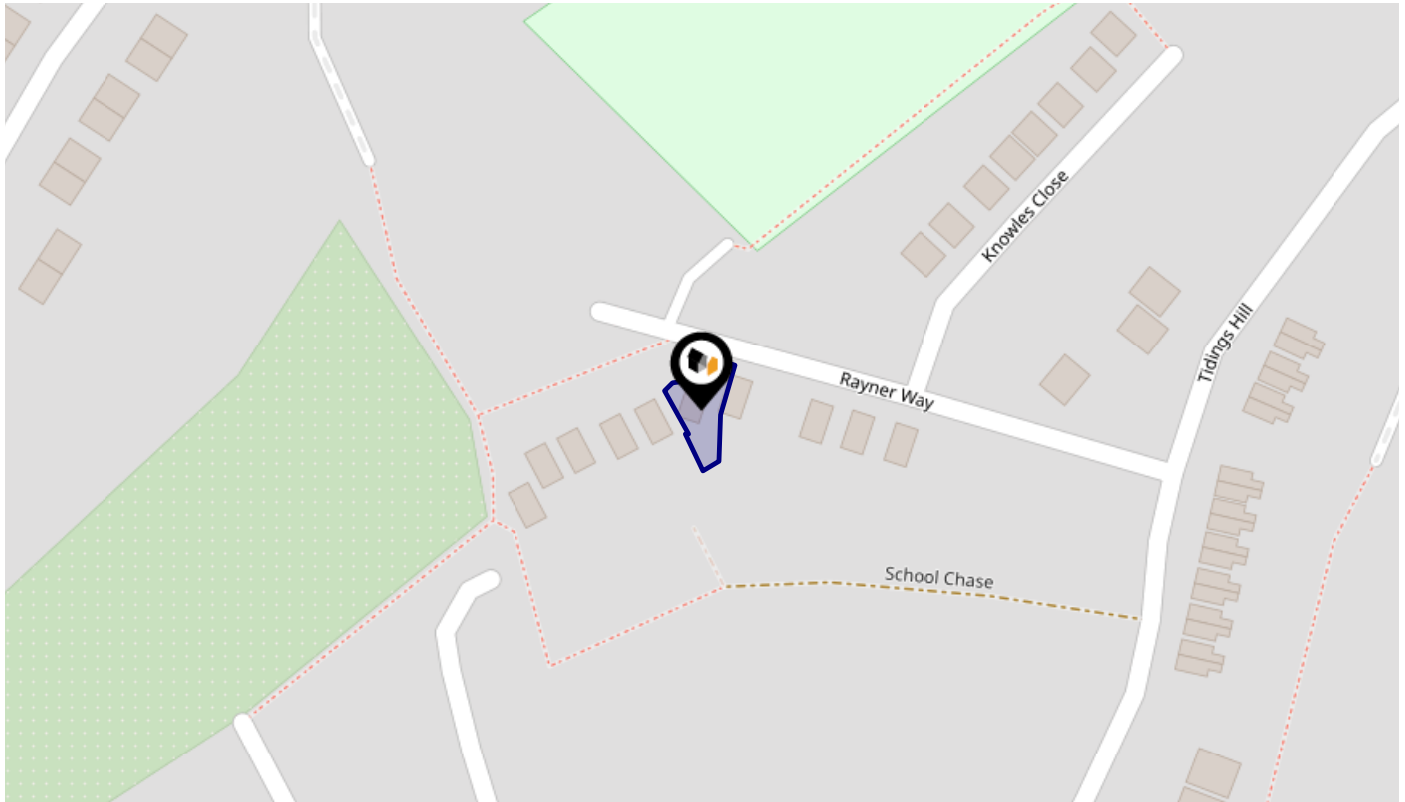
9

Three Fields Ward

10

Yeldham Ward

This map displays the noise levels from nearby network rail and HS1 railway routes that affect this property...








### Rail Noise Data

This data indicates the level of noise according to the strategic noise mapping of rail sources within areas with a population of at least 100,000 people (agglomerations) and along Network Rail and HS1 traffic routes.

The data indicates the annual average noise levels for the 16-hour period between 0700 - 2300.

Noise levels are modelled on a 10m grid at a receptor height of 4m above ground, polygons are then produced by merging neighbouring cells within the following noise classes:

5		75.0+ dB	
4		70.0-74.9 dB	
3		65.0-69.9 dB	
2		60.0-64.9 dB	
1		55.0-59.9 dB	

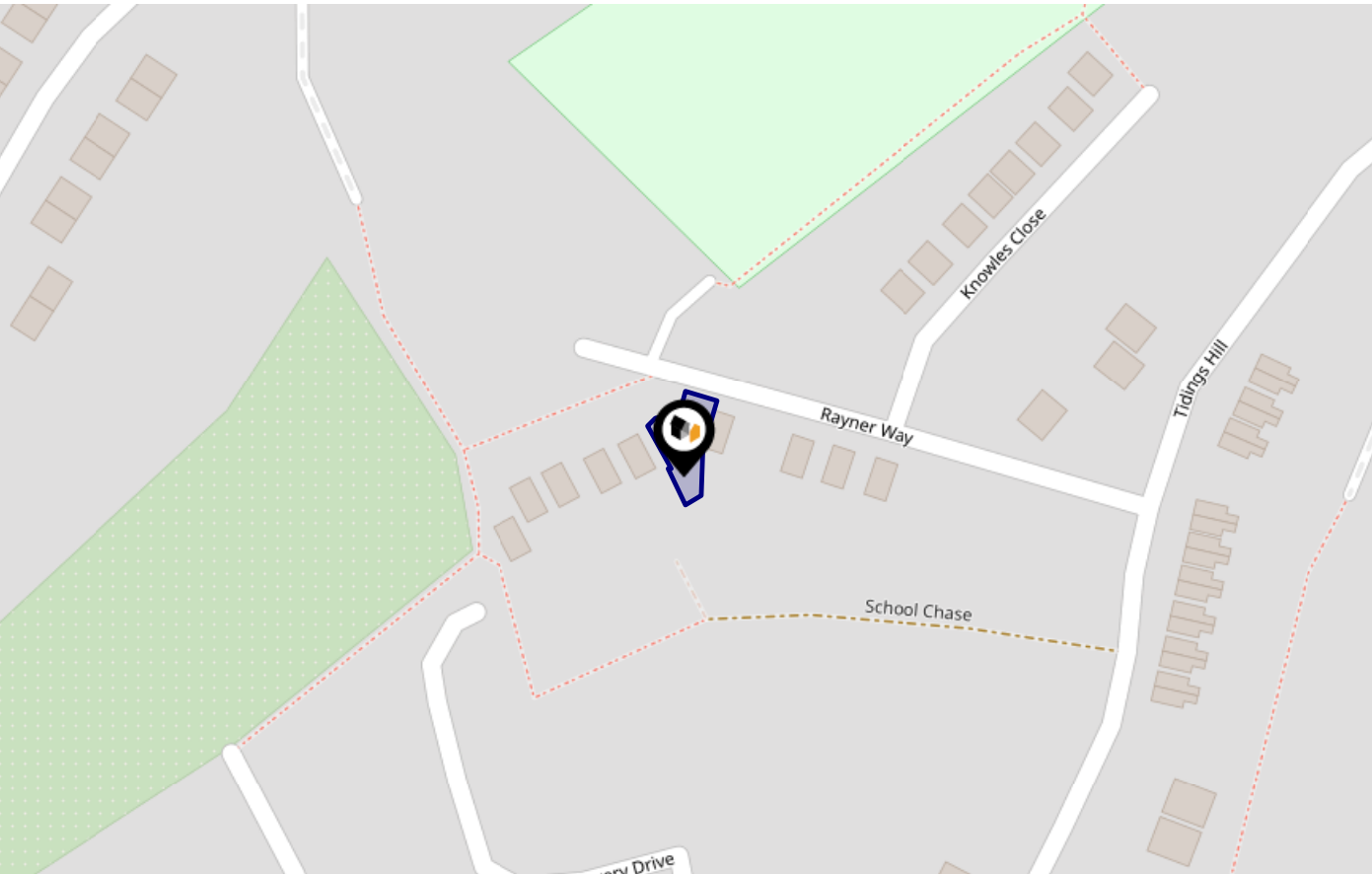


# Flood Risk

## Rivers & Seas - Flood Risk

ALEX SOMERS  
exp

This map shows the chance of flooding from rivers and / or the sea, taking into account flood defences and their condition.



Risk Rating: Very low

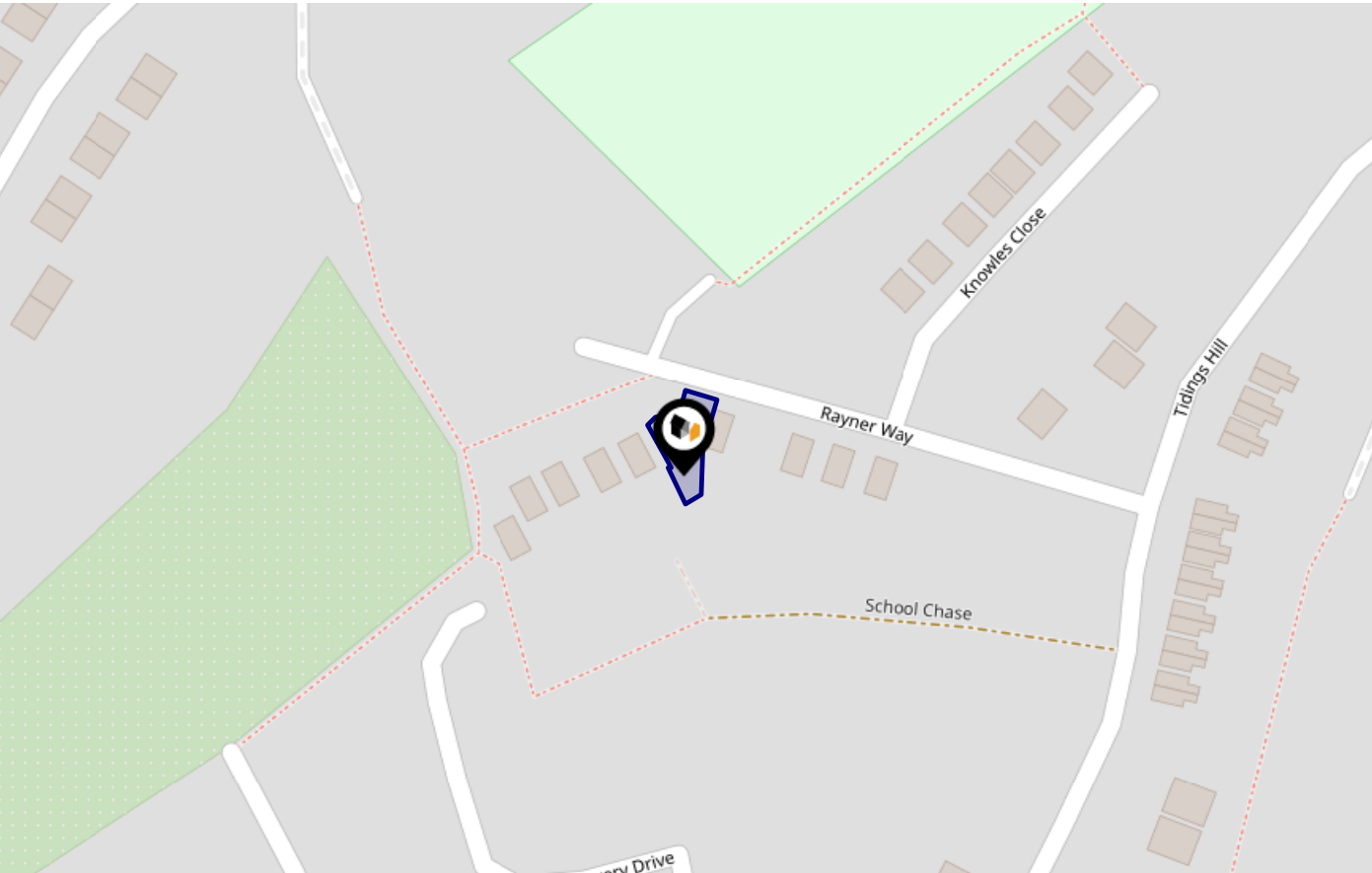
The map does not contain sufficient information for it to be used to determine flood risk to individual properties, but it does give you an indication of whether your area may be affected by surface water flooding at this risk level.

- High Risk** - an area which has a chance of flooding of greater than 1 in 30 (3.3%) in any one year.
- Medium Risk** - an area which has a chance of flooding of greater than 1 in 100 (1.0%) in any one year.
- Low Risk** - an area which has a chance of flooding of greater than 1 in 1000 (0.1%) in any one year.
- Very Low Risk** - an area in which the risk is below 1 in 1000 (0.1%) in any one year.

Chance of flooding to the following depths at this property:



This map shows the future chance of flooding from rivers and / or the sea **between 2036 and 2069**, taking into account flood defences and their condition. The government climate change models cannot predict exactly when the chance of flooding will go up. It could happen at any time during the time period.




Risk Rating: Very low

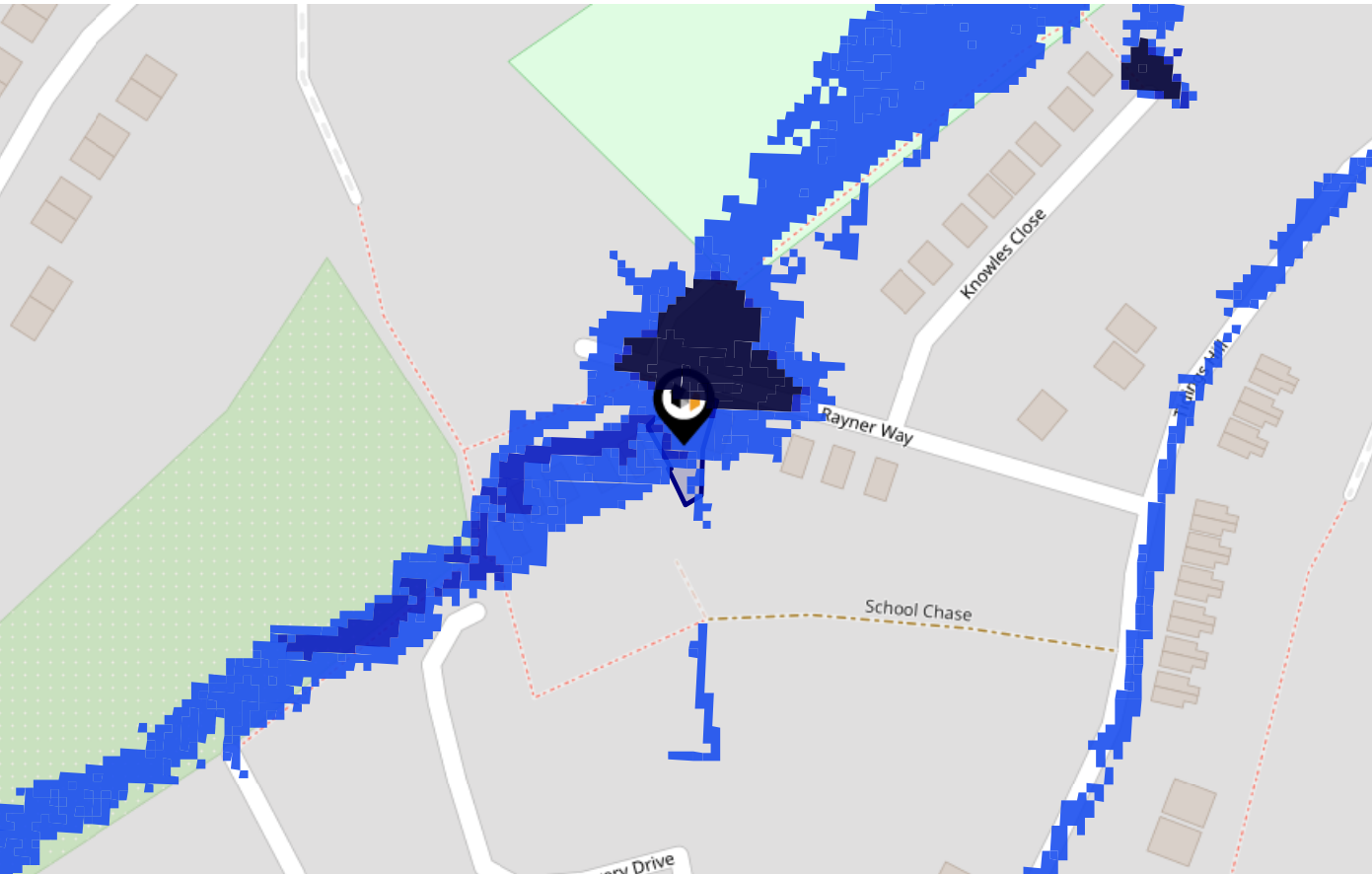
The map does not contain sufficient information for it to be used to determine flood risk to individual properties, but it does give you an indication of whether your area may be affected by surface water flooding at this risk level.

- High Risk** - an area which has a chance of flooding of greater than 1 in 30 (3.3%) in any one year.
- Medium Risk** - an area which has a chance of flooding of greater than 1 in 100 (1.0%) in any one year.
- Low Risk** - an area which has a chance of flooding of greater than 1 in 1000 (0.1%) in any one year.
- Very Low Risk** - an area in which the risk is below 1 in 1000 (0.1%) in any one year.

Chance of flooding to the following depths at this property:



This map shows the chance of flooding where rainwater has nowhere to drain. This kind of flooding can occur far from rivers or seas.




Risk Rating: Low

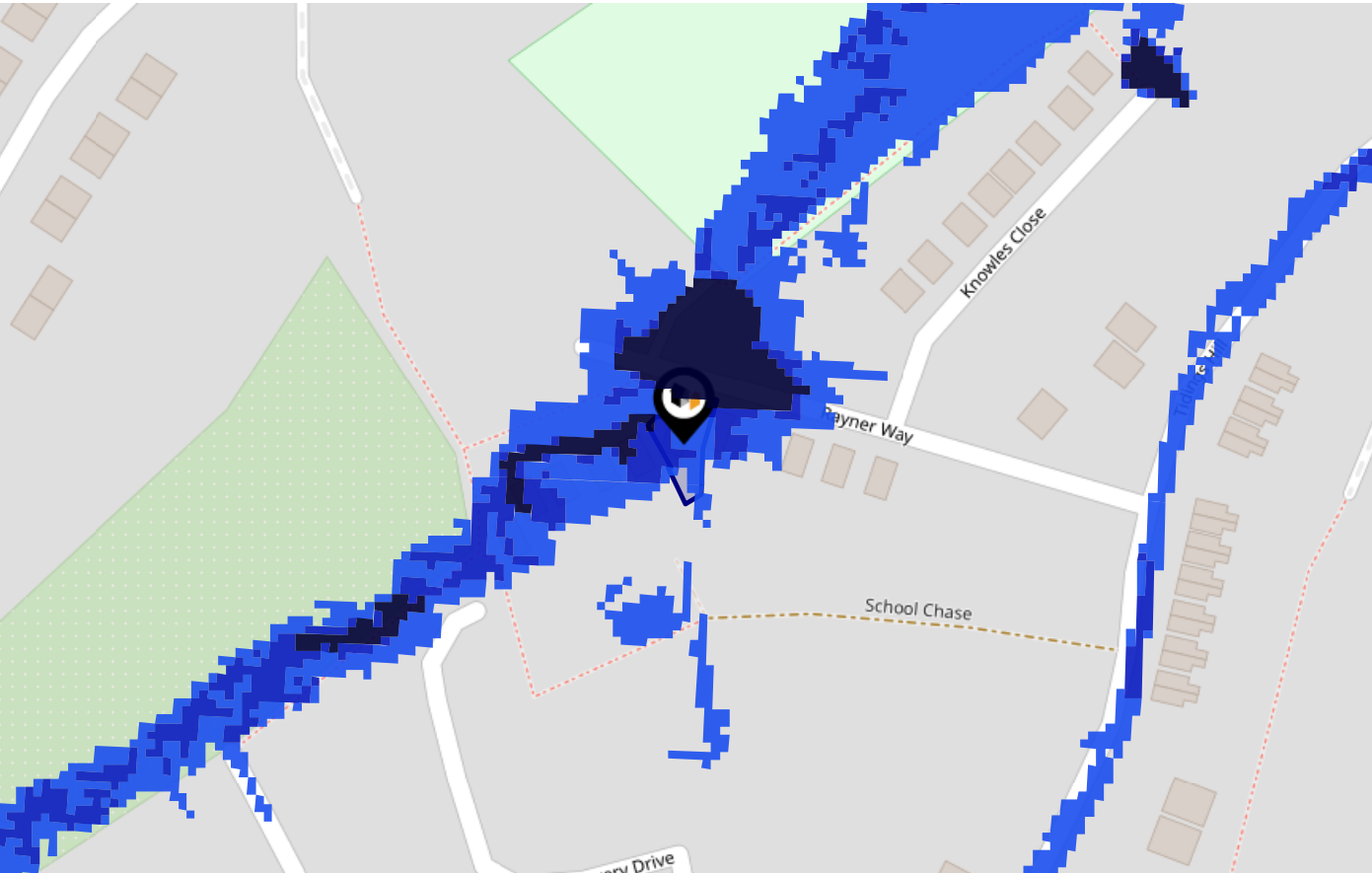
The map does not contain sufficient information for it to be used to determine flood risk to individual properties, but it does give you an indication of whether your area may be affected by surface water flooding at this risk level.

- High Risk** - an area which has a chance of flooding of greater than 1 in 30 (3.3%) in any one year.
- Medium Risk** - an area which has a chance of flooding of greater than 1 in 100 (1.0%) in any one year.
- Low Risk** - an area which has a chance of flooding of greater than 1 in 1000 (0.1%) in any one year.
- Very Low Risk** - an area in which the risk is below 1 in 1000 (0.1%) in any one year.

Chance of flooding to the following depths at this property:



This map shows the future chance of flooding **between 2040 and 2060** where rainwater has nowhere to drain. This kind of flooding can occur far from rivers or seas. The government climate change models cannot predict exactly when the chance of flooding will go up. It could happen at any time during the time period.




Risk Rating: Low

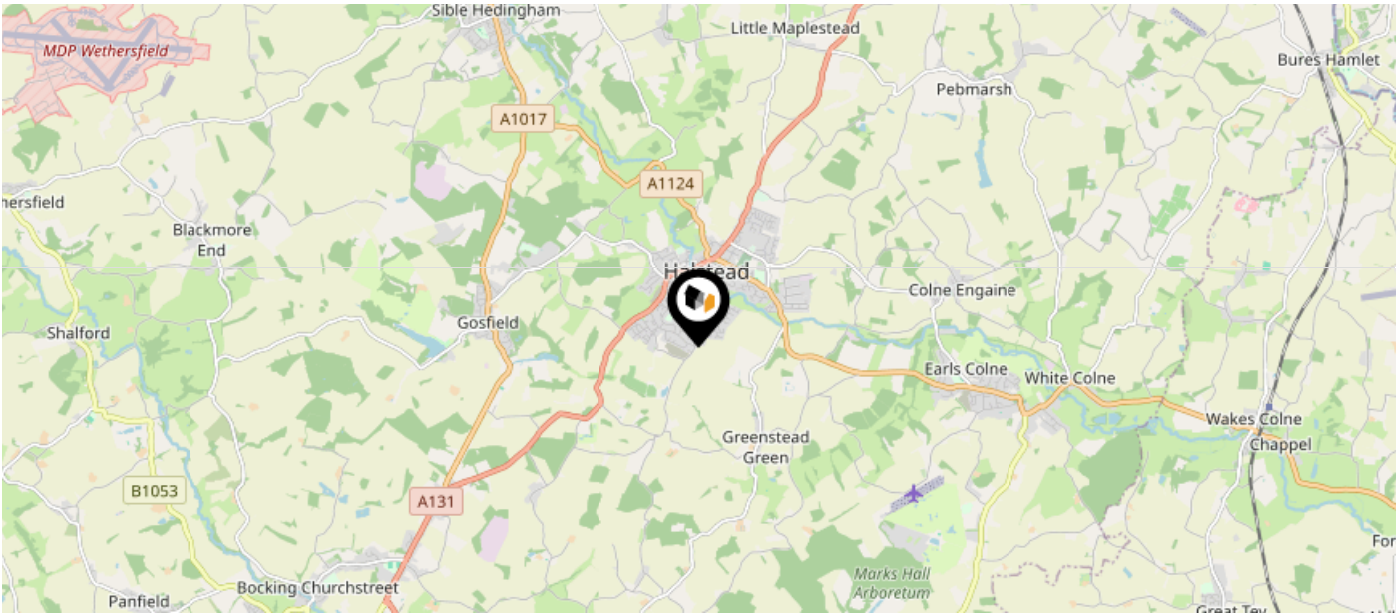
The map does not contain sufficient information for it to be used to determine flood risk to individual properties, but it does give you an indication of whether your area may be affected by surface water flooding at this risk level.

- High Risk** - an area which has a chance of flooding of greater than 1 in 30 (3.3%) in any one year.
- Medium Risk** - an area which has a chance of flooding of greater than 1 in 100 (1.0%) in any one year.
- Low Risk** - an area which has a chance of flooding of greater than 1 in 1000 (0.1%) in any one year.
- Very Low Risk** - an area in which the risk is below 1 in 1000 (0.1%) in any one year.

Chance of flooding to the following depths at this property:



This map displays nearby areas that have been designated as Green Belt...



Nearby Green Belt Land

No data available.

# Maps

## Landfill Sites

ALEX SOMERS  
exp

This map displays the location of known landfill sites. Historic sites are where there is no environmental permit in force. Active sites are currently authorised by the Environment Agency under Environmental Permitting Regulations.



### Nearby Landfill Sites

1	Langley Mill-Langley Mill, Earls Colne, Braintree	Historic Landfill	
2	Foxborough Hills-Sible Hedingham, Braintree	Historic Landfill	
3	Foxborough Hills-Sible Hedingham, Halstead, Braintree, Essex	Historic Landfill	
4	EA/EPR/SP3799NU/V003	Active Landfill	
5	Halstead Road-Earls Colne, Braintree, Essex	Historic Landfill	
6	Sible Hedingham-Sible Hedingham, Braintree	Historic Landfill	
7	Colchester Road-White Colne, Essex	Historic Landfill	
8	White Colne-Knowles Farm, Hatfield Peverel	Historic Landfill	
9	Beazley End-Shalford	Historic Landfill	
10	Dyers Mead Landfill Site-Bovingdon Road, Bocking, Braintree, Essex	Historic Landfill	

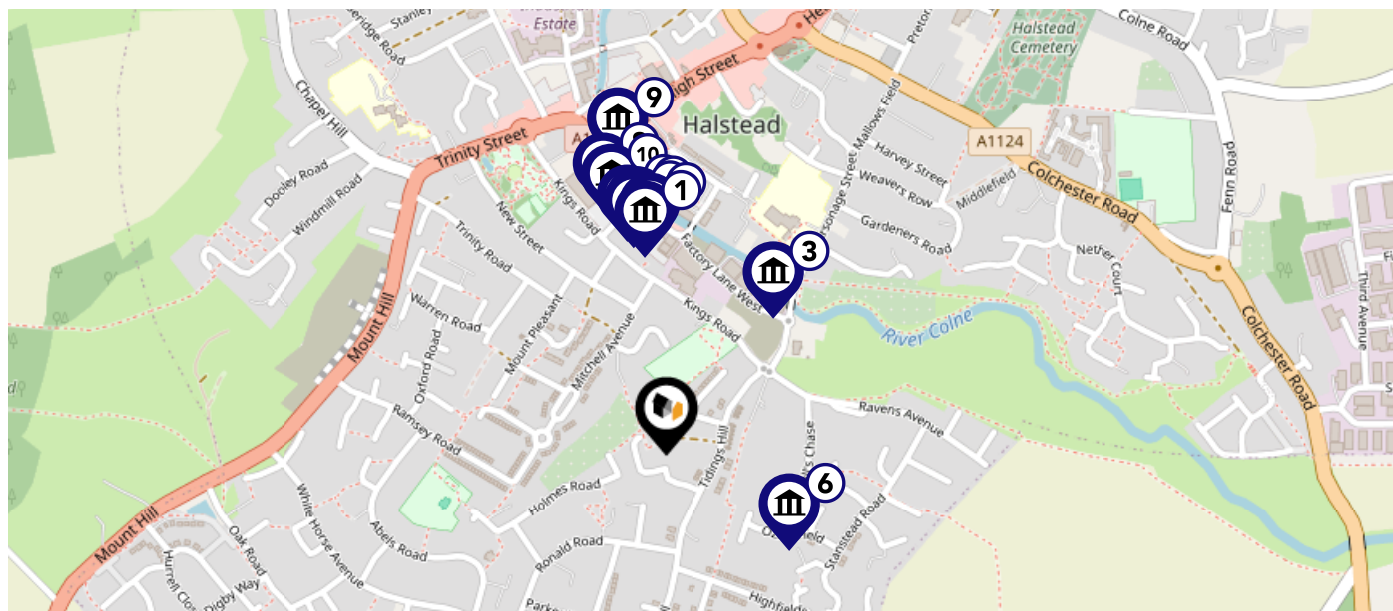


# Maps

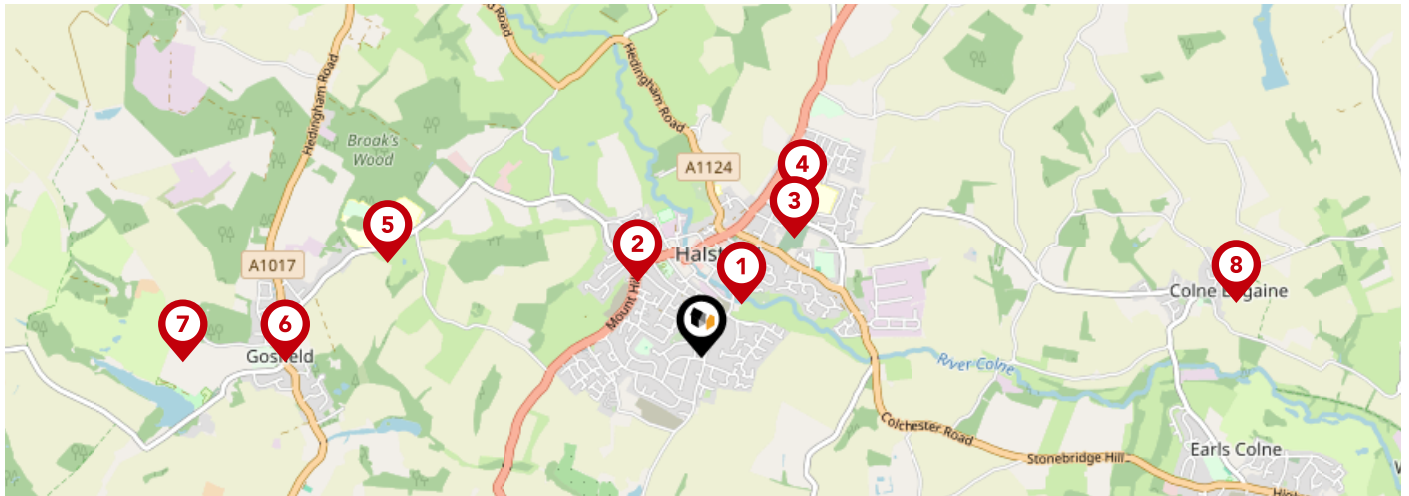
## Listed Buildings

ALEX SOMERS  
exp

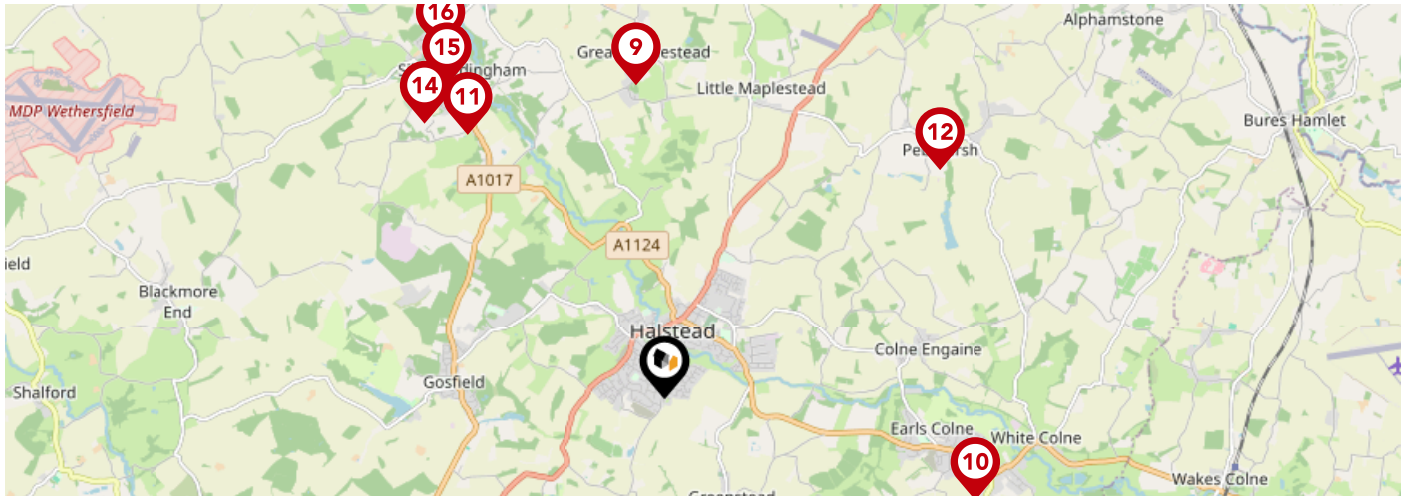
This map displays nearby listed buildings and protected structures, as well as their listed tier and distance from the target property...











Listed Buildings in the local district		Grade	Distance
	1122458 - Mill House	Grade II	0.2 miles
	1122457 - Old Townford Mill	Grade II	0.2 miles
	1338301 - Parsonage House	Grade II	0.2 miles
	1122459 - Coach House To Mill House	Grade II	0.2 miles
	1221817 - Royal British Legion Club	Grade II	0.2 miles
	1122450 - Balls Farmhouse	Grade II	0.2 miles
	1306653 - Gatehouse To Mill House	Grade II	0.2 miles
	1221814 - 1-2, The Causeway	Grade II	0.3 miles
	1122400 - 70-74, High Street	Grade II	0.3 miles
	1221815 - 3-12, The Causeway	Grade II	0.3 miles



		Nursery	Primary	Secondary	College	Private
<b>1</b>	<b>Richard de Clare Community Academy</b> Ofsted Rating: Good   Pupils: 360   Distance:0.31	<input type="checkbox"/>	<input checked="" type="checkbox"/>	<input type="checkbox"/>	<input type="checkbox"/>	<input type="checkbox"/>
<b>2</b>	<b>Holy Trinity Church of England Voluntary Controlled Primary School, Halstead</b> Ofsted Rating: Good   Pupils: 220   Distance:0.45	<input type="checkbox"/>	<input checked="" type="checkbox"/>	<input type="checkbox"/>	<input type="checkbox"/>	<input type="checkbox"/>
<b>3</b>	<b>The Ramsey Academy, Halstead</b> Ofsted Rating: Good   Pupils: 774   Distance:0.69	<input type="checkbox"/>	<input type="checkbox"/>	<input checked="" type="checkbox"/>	<input type="checkbox"/>	<input type="checkbox"/>
<b>4</b>	<b>St Andrew's Church of England Primary School, Halstead</b> Ofsted Rating: Good   Pupils: 221   Distance:0.85	<input type="checkbox"/>	<input checked="" type="checkbox"/>	<input type="checkbox"/>	<input type="checkbox"/>	<input type="checkbox"/>
<b>5</b>	<b>Gosfield School</b> Ofsted Rating: Not Rated   Pupils: 346   Distance:1.49	<input type="checkbox"/>	<input type="checkbox"/>	<input checked="" type="checkbox"/>	<input type="checkbox"/>	<input type="checkbox"/>
<b>6</b>	<b>Gosfield Community Primary School</b> Ofsted Rating: Good   Pupils: 139   Distance:1.9	<input type="checkbox"/>	<input checked="" type="checkbox"/>	<input type="checkbox"/>	<input type="checkbox"/>	<input type="checkbox"/>
<b>7</b>	<b>St Margaret's Preparatory School</b> Ofsted Rating: Not Rated   Pupils: 187   Distance:2.37	<input type="checkbox"/>	<input checked="" type="checkbox"/>	<input type="checkbox"/>	<input type="checkbox"/>	<input type="checkbox"/>
<b>8</b>	<b>Colne Engaine Church of England Primary School</b> Ofsted Rating: Good   Pupils: 108   Distance:2.46	<input type="checkbox"/>	<input checked="" type="checkbox"/>	<input type="checkbox"/>	<input type="checkbox"/>	<input type="checkbox"/>

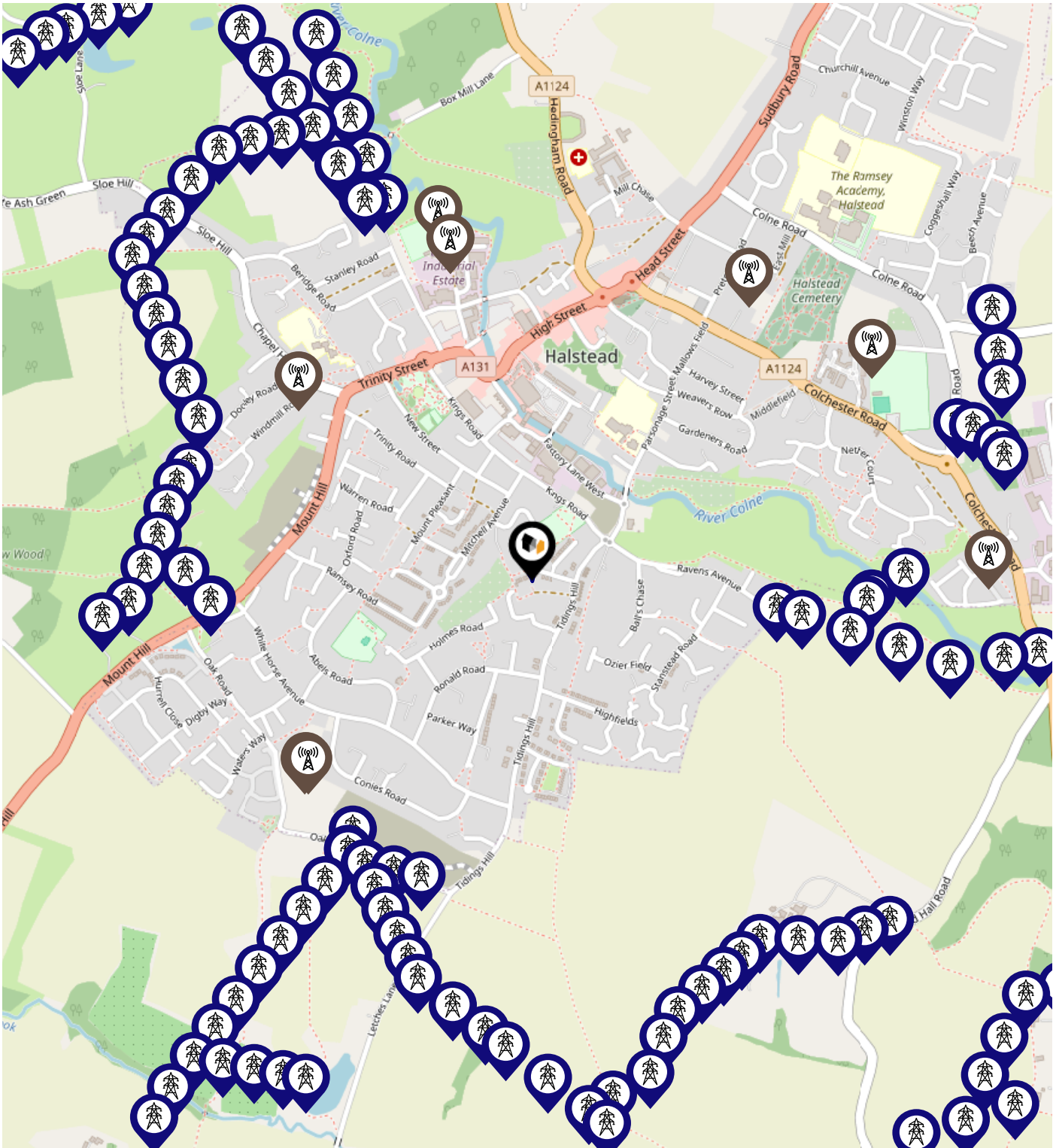


		Nursery	Primary	Secondary	College	Private
	<b>St Giles' Church of England Primary School</b> Ofsted Rating: Good   Pupils: 92   Distance:2.88	<input type="checkbox"/>	<input checked="" type="checkbox"/>	<input type="checkbox"/>	<input type="checkbox"/>	<input type="checkbox"/>
	<b>Earls Colne Primary School and Nursery</b> Ofsted Rating: Good   Pupils: 408   Distance:2.99	<input type="checkbox"/>	<input checked="" type="checkbox"/>	<input type="checkbox"/>	<input type="checkbox"/>	<input type="checkbox"/>
	<b>The Yellow House School</b> Ofsted Rating: Good   Pupils: 16   Distance:3.01	<input type="checkbox"/>	<input type="checkbox"/>	<input checked="" type="checkbox"/>	<input type="checkbox"/>	<input type="checkbox"/>
	<b>St John the Baptist Church of England Voluntary Aided Primary School Peabmarsh</b> Ofsted Rating: Good   Pupils: 67   Distance:3.26	<input type="checkbox"/>	<input checked="" type="checkbox"/>	<input type="checkbox"/>	<input type="checkbox"/>	<input type="checkbox"/>
	<b>Stisted Church of England Primary Academy</b> Ofsted Rating: Outstanding   Pupils: 105   Distance:3.28	<input type="checkbox"/>	<input checked="" type="checkbox"/>	<input type="checkbox"/>	<input type="checkbox"/>	<input type="checkbox"/>
	<b>St Peter's Church of England Voluntary Controlled Primary School, Sible Hedingham</b> Ofsted Rating: Good   Pupils: 217   Distance:3.34	<input type="checkbox"/>	<input checked="" type="checkbox"/>	<input type="checkbox"/>	<input type="checkbox"/>	<input type="checkbox"/>
	<b>Teaseldown School</b> Ofsted Rating: Good   Pupils: 25   Distance:3.49	<input type="checkbox"/>	<input type="checkbox"/>	<input checked="" type="checkbox"/>	<input type="checkbox"/>	<input type="checkbox"/>
	<b>Hedingham School and Sixth Form</b> Ofsted Rating: Good   Pupils: 1138   Distance:3.79	<input type="checkbox"/>	<input type="checkbox"/>	<input checked="" type="checkbox"/>	<input type="checkbox"/>	<input type="checkbox"/>



Local Area

# Masts & Pylons

ALEX SOMERS  
exp



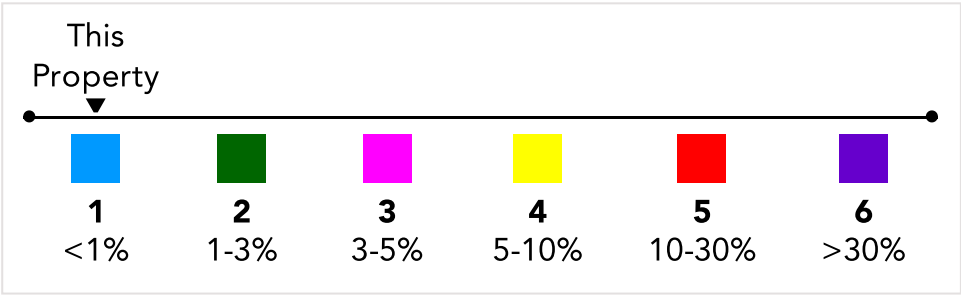
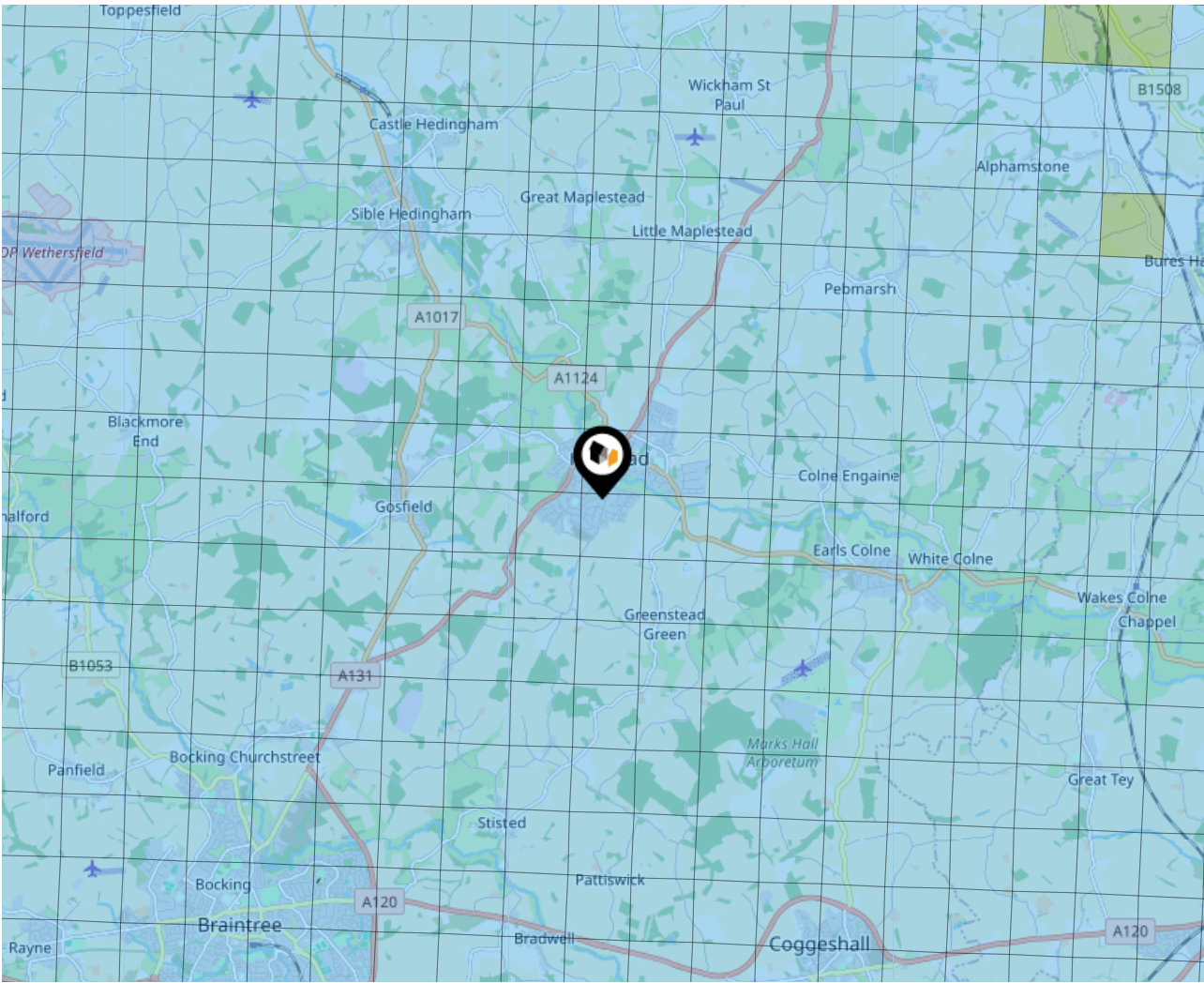
Key:

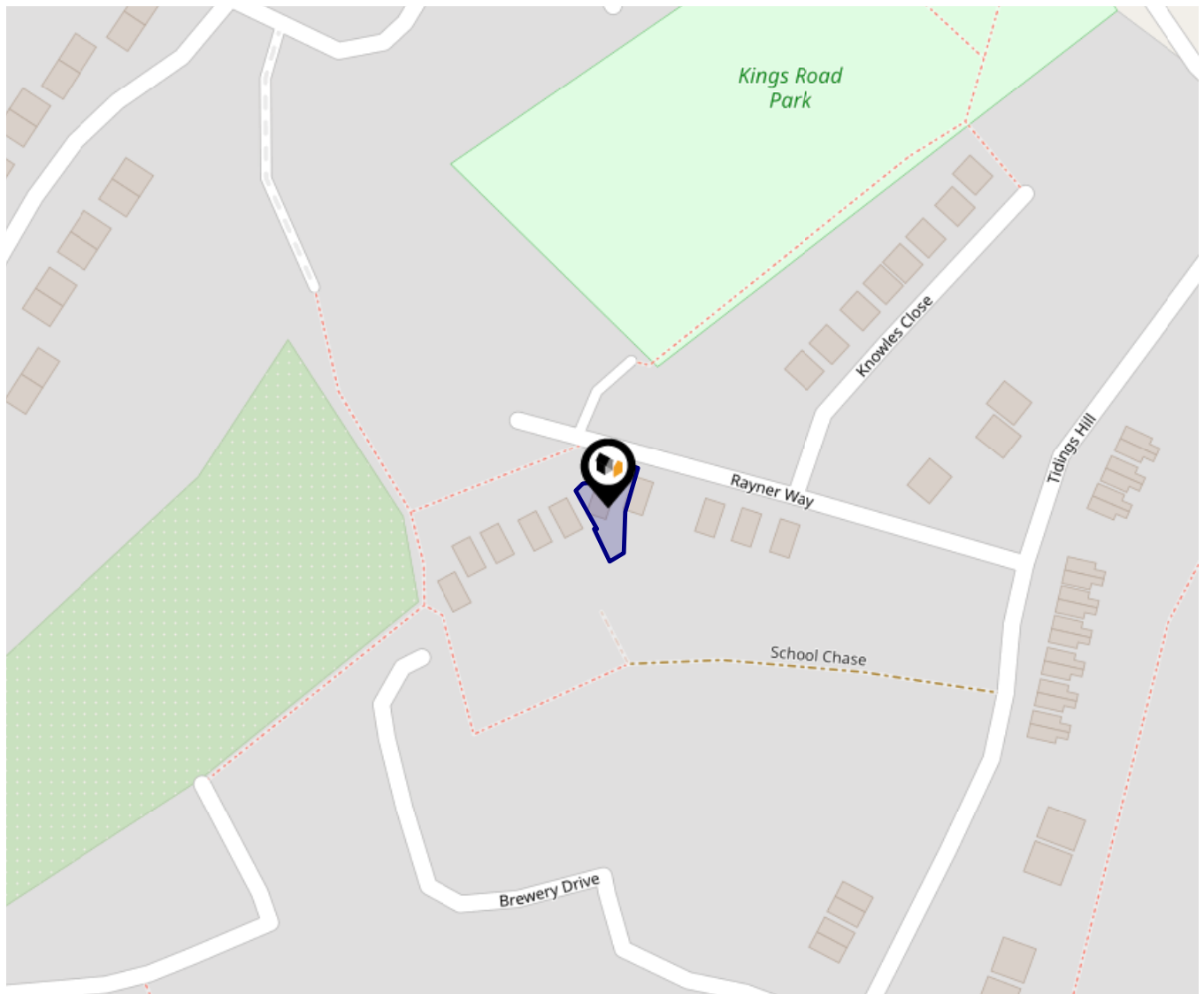
-  Power Pylons
-  Communication Masts



What is Radon?

Radon is a natural radioactive gas, which enters buildings from the ground. Exposure to high concentrations increases the risk of lung cancer. The UK Health Security Agency (UKHSA) recommends that radon levels should be reduced in homes where the annual average is at or above 200 becquerels per cubic metre (200 Bq/m3).





This data indicates the level of noise according to the strategic noise mapping of road sources within areas with a population of at least 100,000 people (agglomerations) and along major traffic routes. This indicates a 24 hour annual average noise level with separate weightings for the evening and night periods.

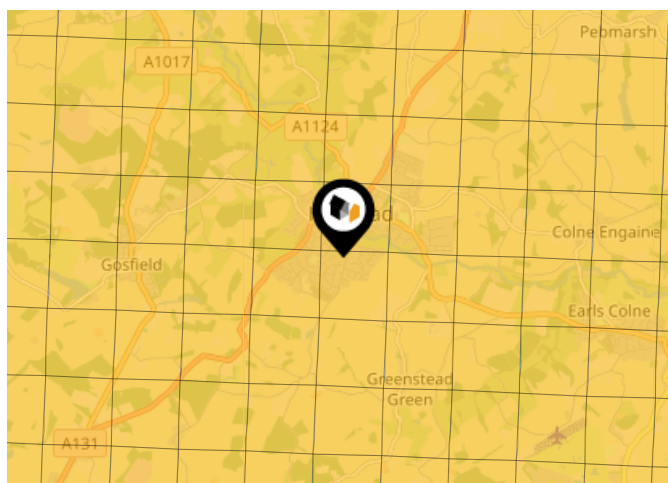
Noise levels are modelled on a 10m grid at a receptor height of 4m above ground, polygons are then produced by merging neighbouring cells within the following noise classes:

- 75.0+ dB
- 70.0-74.9 dB
- 65.0-69.9 dB
- 60.0-64.9 dB
- 55.0-59.9 dB



Ground Composition for this Address (Surrounding square kilometer zone around property)

<b>Carbon Content:</b>	NONE	<b>Soil Texture:</b>	SAND TO SANDY LOAM
<b>Parent Material Grain:</b>	ARENACEOUS - RUDACEOUS	<b>Soil Depth:</b>	DEEP
<b>Soil Group:</b>	LIGHT(SANDY) TO MEDIUM(SANDY)		



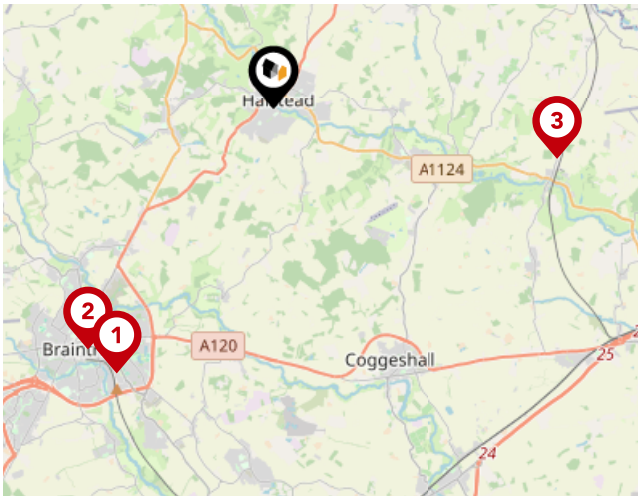
### Primary Classifications (Most Common Clay Types)

<b>C/M</b>	Claystone / Mudstone
<b>FPC,S</b>	Floodplain Clay, Sand / Gravel
<b>FC,S</b>	Fluvial Clays & Silts
<b>FC,S,G</b>	Fluvial Clays, Silts, Sands & Gravel
<b>PM/EC</b>	Prequaternary Marine / Estuarine Clay / Silt
<b>QM/EC</b>	Quaternary Marine / Estuarine Clay / Silt
<b>RC</b>	Residual Clay
<b>RC/LL</b>	Residual Clay & Loamy Loess
<b>RC,S</b>	River Clay & Silt
<b>RC,FS</b>	Riverine Clay & Floodplain Sands and Gravel
<b>RC,FL</b>	Riverine Clay & Fluvial Sands and Gravel
<b>TC</b>	Terrace Clay
<b>TC/LL</b>	Terrace Clay & Loamy Loess




# Area

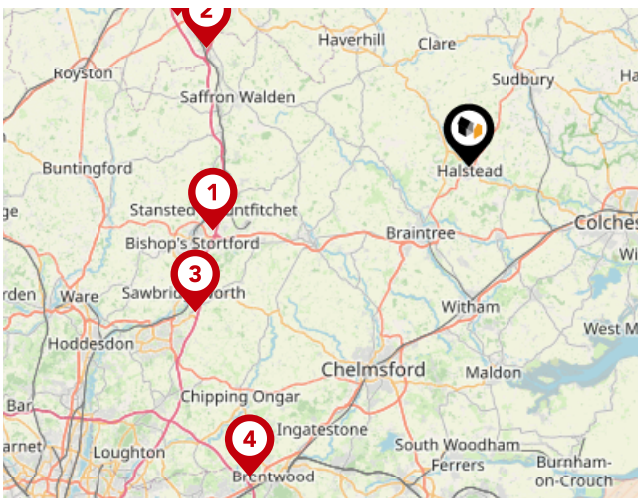
## Transport (National)

ALEX SOMERS  
exp








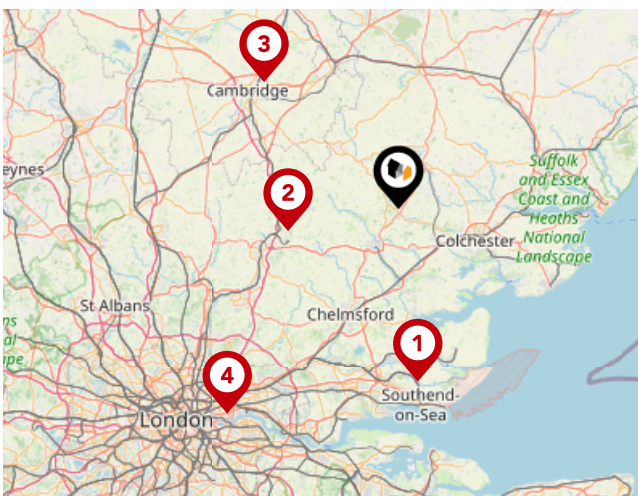
### National Rail Stations

Pin	Name	Distance
	Braintree Freeport Rail Station	5.61 miles
	Braintree Rail Station	5.55 miles
	Chappel & Wakes Colne Rail Station	5.27 miles







### Trunk Roads/Motorways

Pin	Name	Distance
	M11 J8	19.26 miles
	M11 J9	21.05 miles
	M11 J7A	22.67 miles
	M25 J28	27.89 miles
	M11 J10	23.92 miles



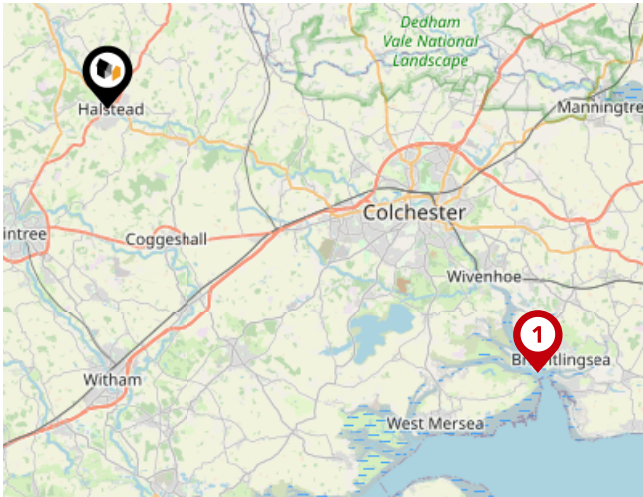
### Airports/Helipads

Pin	Name	Distance
	Southend-on-Sea	25.76 miles
	Stansted Airport	16.39 miles
	Cambridge	26.94 miles
	Silvertown	39.24 miles



### Bus Stops/Stations

Pin	Name	Distance
1	Parker Way	0.15 miles
2	Lock Road	0.21 miles
3	High Street	0.34 miles
4	White Horse Avenue	0.36 miles
5	Ronald Road	0.32 miles



### Ferry Terminals

Pin	Name	Distance
1	East Mersea Ferry Landing	18.48 miles

## ALEX SOMERS exp

### Alex Somers eXp

---

With over 35 years' experience across every corner of the property industry – from corporate agencies to independent and hybrid models, I bring deep market knowledge gained at every level, from negotiator to director.

I offer a truly personal service built on trust, transparency, and care. You deal directly with me throughout the entire process, from initial valuation to completion, ensuring clear communication and consistent support.

My decades of hands-on experience allow me to give honest advice and achieve the best possible results. I've also built a trusted network of solicitors, mortgage brokers, developers, and local professionals, giving my clients a real advantage.

For me, property is about people, not just transactions, helping you move confidently into your next chapter. By your side from start to sold.

# Alex Somers eXp

## Data Quality

We are committed to comprehensive property data being made available upfront to make the home buying and selling process quicker, easier and cheaper. This is why we have partnered with Sprift, the UK's leading supplier of property-specific data.



### Contains public sector information licensed under the Open Government License v3.0

The information contained within this report is for general information purposes only.

Sprift Technologies Ltd aggregate this data from a wide variety of sources and while we endeavour to keep the information up to date and correct, we make no representations or warranties of any kind, express or implied, about the completeness, accuracy, reliability, of the information or related graphics contained within this report for any purpose.

Any reliance you place on such information is therefore strictly at your own risk. In no event will we be liable for any loss or damage including without limitation, indirect or consequential loss or damage, or any loss or damage whatsoever arising from loss of data or profits arising out of, or in connection with, the use of this report.

# ALEX SOMERS exp

**Alex Somers eXp**

07432 201416

[alex.somers@exp.uk.com](mailto:alex.somers@exp.uk.com)

<https://alexsomers.exp.uk.com/>

