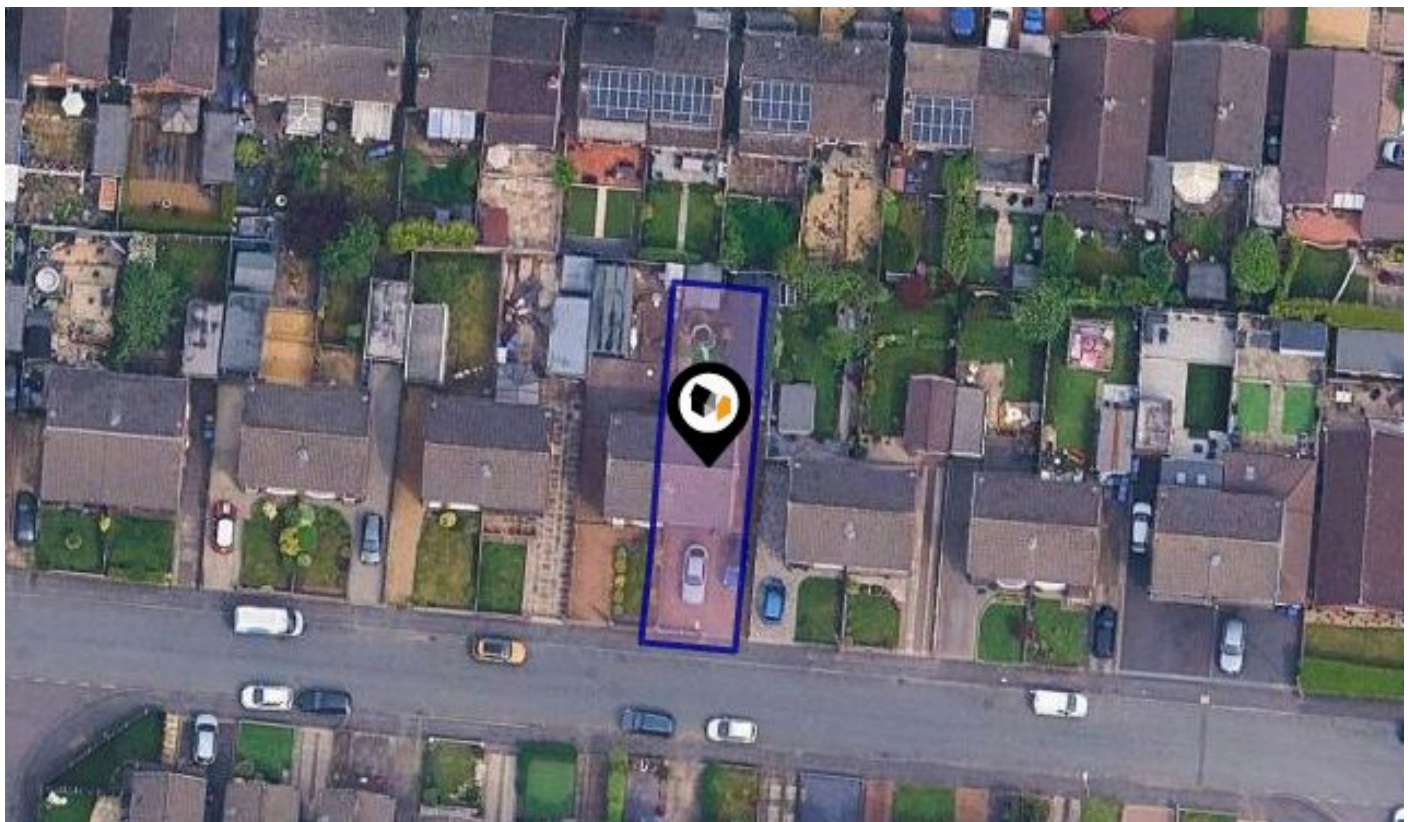




See More Online

KPF: Key Property Facts

An Analysis of This Property & The Local Area
Friday 22nd May 2026



HOVERINGHAM DRIVE, STOKE-ON-TRENT, ST2

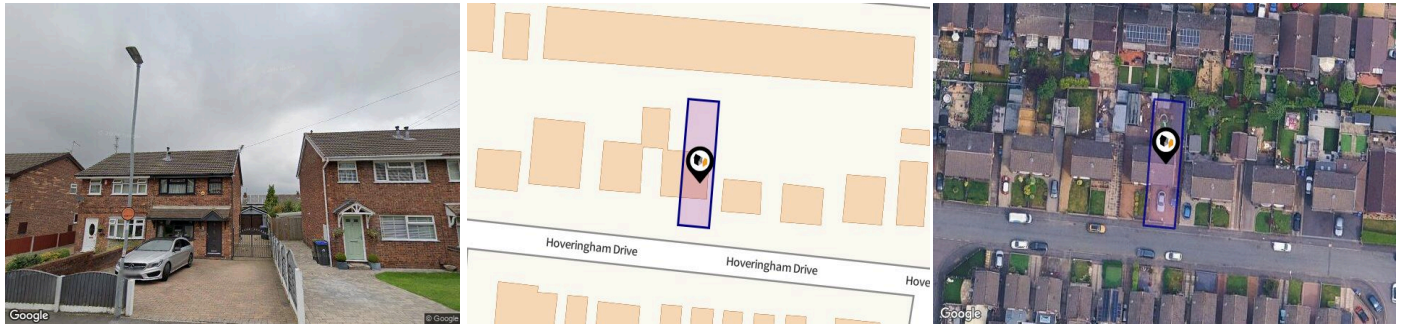
butters john bee

2-6 Tontine Square, Hanley, Stoke-on-trent, Staffordshire, ST1 1NP

01782 470226

hanleyrentals@bjbmail.com

www.buttersjohnbee.com



Property

Type:	Semi-Detached House	Tenure:	Freehold
Bedrooms:	3		
Plot Area:	0.06 acres		
Council Tax :	Band B		
Annual Estimate:	£1,698		
Title Number:	SF103417		

Local Area

Local Authority:	City of stoke-on-trent
Conservation Area:	No
Flood Risk:	
● Rivers & Seas	Very low
● Surface Water	Low

Estimated Broadband Speeds (Standard - Superfast - Ultrafast)

4 mb/s	80 mb/s	10000 mb/s

Mobile Coverage: (based on calls indoors)



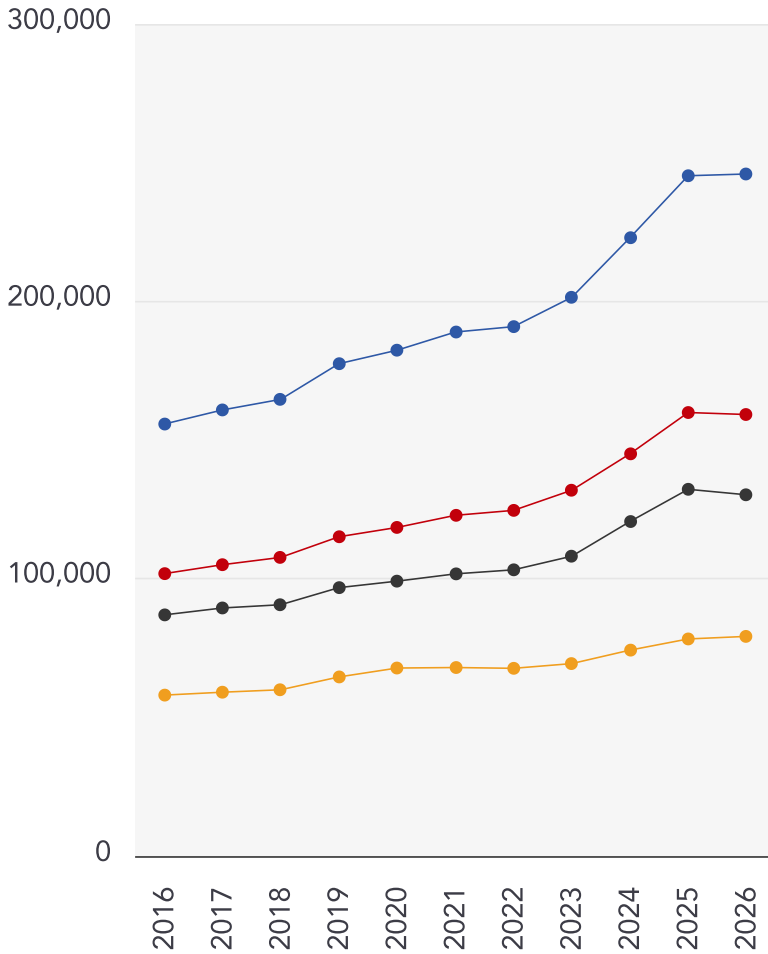
Satellite/Fibre TV Availability:



Market

House Price Statistics

10 Year History of Average House Prices by Property Type in ST2



Detached

+57.87%

Semi-Detached

+56.32%

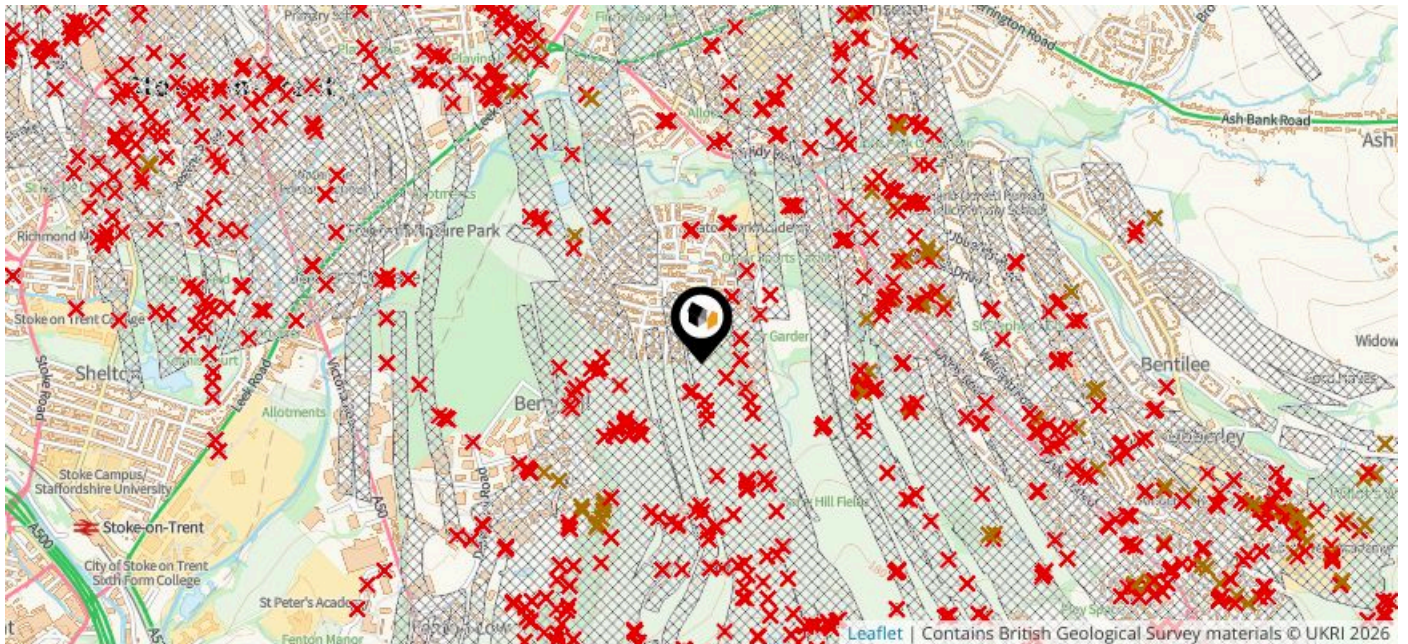
Terraced

+49.77%

Flat

+36.46%

This map displays nearby coal mine entrances and their classifications.



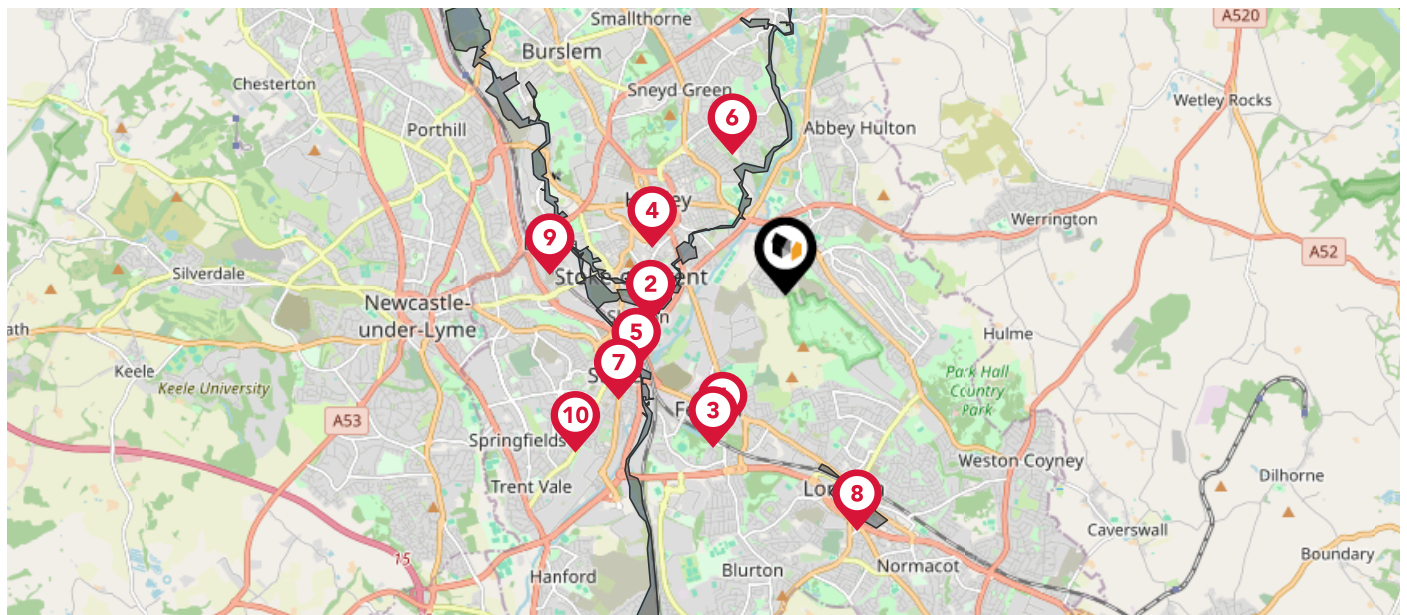
Mine Entry

- ✕ Adit
- ✕ Gutter Pit
- ✕ Shaft

The Coal Authority has records of over 175,000 mine entries within the UK captured in the National Coal Mining database, derived from sources including abandonment plans, geological and topographical plans.

Coal mining activity is recorded as far back as the 13th century, but prior to 1872 there was no requirement to deposit abandonment plans. It is therefore believed there may be many unrecorded mine entries of which the Authority has no information or knowledge. These entries do not, therefore, appear within the Authority's national dataset as shown on this map.

This map displays nearby official conservation areas. Every local authority in England has at least one conservation area. Most are designated by the Council as the local planning authority, though Historic England and the Secretary of State also have the power to create them.



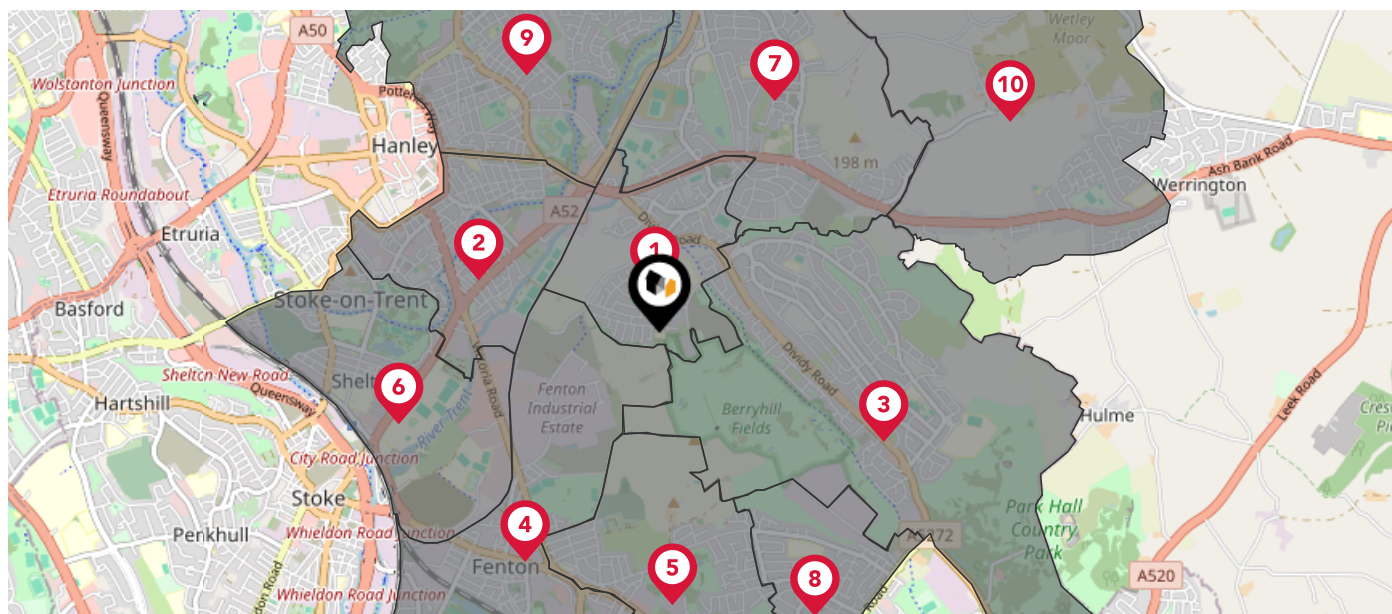
Nearby Conservation Areas

- 1 Victoria Road
- 2 Hanley Park
- 3 Albert Square
- 4 City Centre
- 5 Winton Square
- 6 Caldon Canal
- 7 Stoke Town Centre
- 8 Longton Town Centre
- 9 Trent and Mersey Canal
- 10 The Villas

Maps

Council Wards

The UK is divided into wards that are used for local elections to elect local government councillors. Sometimes these are known as 'electoral divisions'. Population counts can vary substantially between wards, but the national average is about 5,500



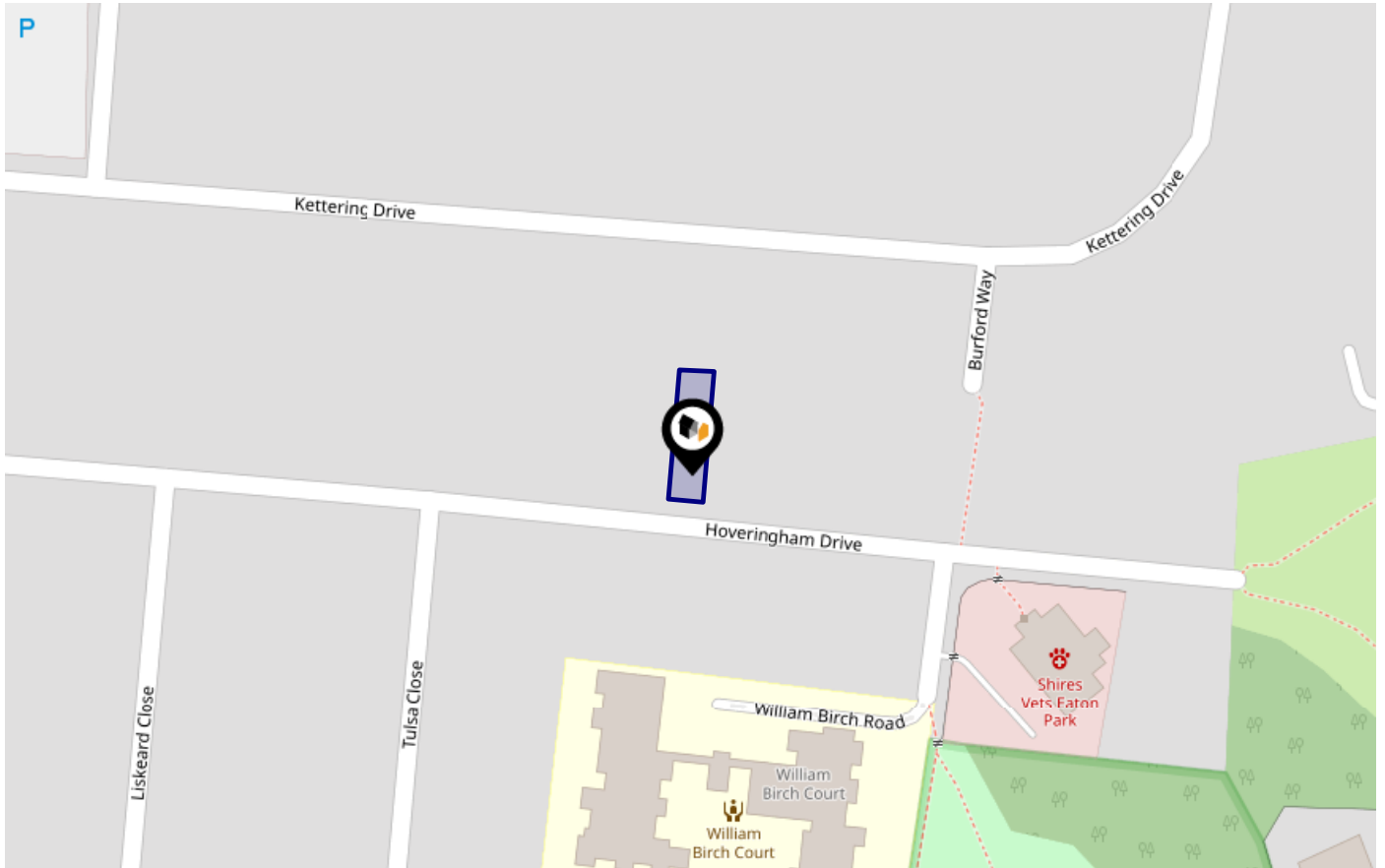
Nearby Council Wards

- 1 Eaton Park Ward
- 2 Joiner's Square Ward
- 3 Bentilee and Ubbertley Ward
- 4 Fenton West and Mount Pleasant Ward
- 5 Fenton East Ward
- 6 Hanley Park and Shelton Ward
- 7 Abbey Hulton and Townsend Ward
- 8 Sandford Hill Ward
- 9 Birches Head and Central Forest Park Ward
- 10 Werrington Ward

Flood Risk

Rivers & Seas - Flood Risk

This map shows the chance of flooding from rivers and / or the sea, taking into account flood defences and their condition.



Risk Rating: Very low

The map does not contain sufficient information for it to be used to determine flood risk to individual properties, but it does give you an indication of whether your area may be affected by surface water flooding at this risk level.

- High Risk** - an area which has a chance of flooding of greater than 1 in 30 (3.3%) in any one year.
- Medium Risk** - an area which has a chance of flooding of greater than 1 in 100 (1.0%) in any one year.
- Low Risk** - an area which has a chance of flooding of greater than 1 in 1000 (0.1%) in any one year.
- Very Low Risk** - an area in which the risk is below 1 in 1000 (0.1%) in any one year.

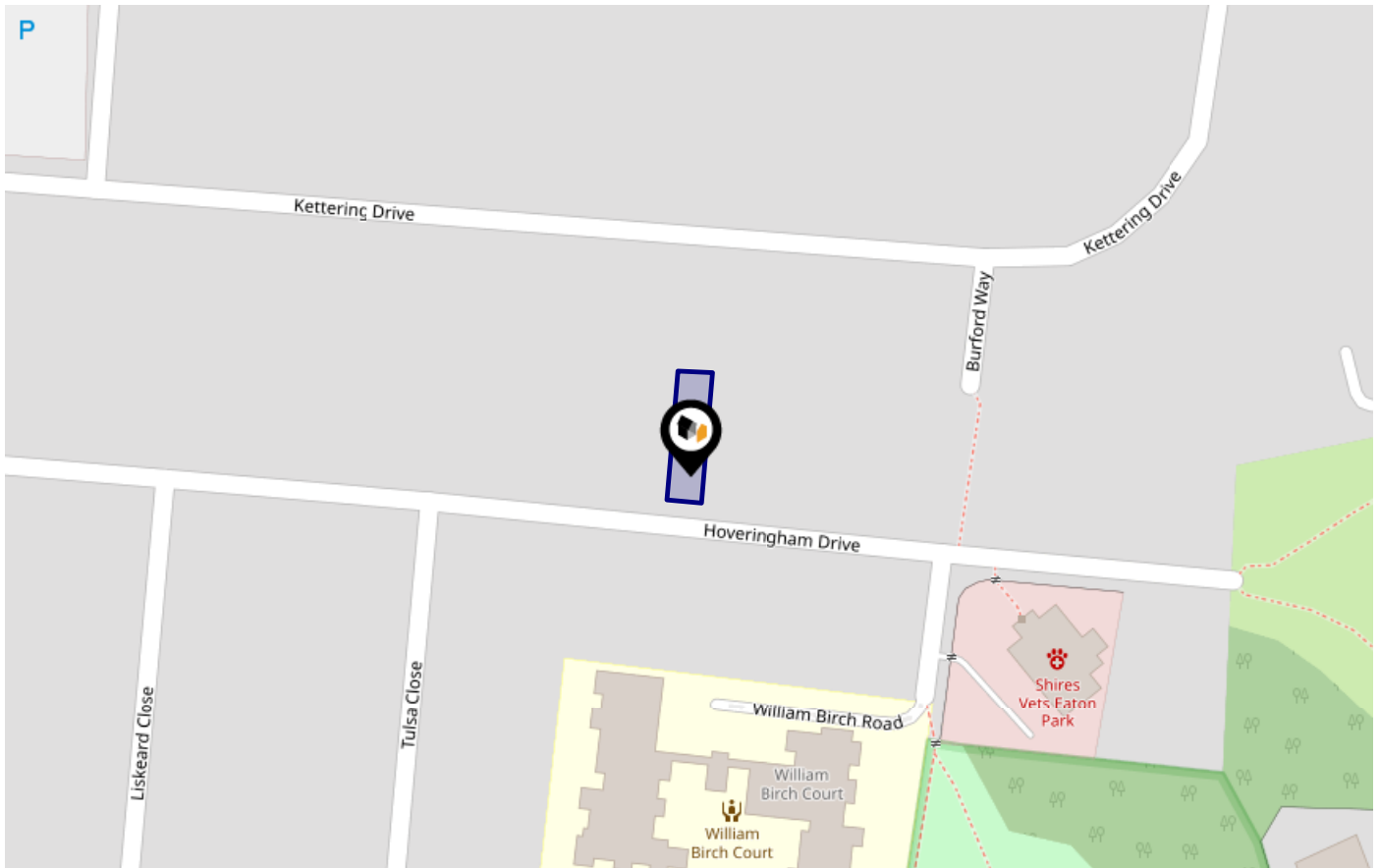
Chance of flooding to the following depths at this property:



Flood Risk

Rivers & Seas - Climate Change

This map shows the future chance of flooding from rivers and / or the sea **between 2036 and 2069**, taking into account flood defences and their condition. The government climate change models cannot predict exactly when the chance of flooding will go up. It could happen at any time during the time period.



Risk Rating: Very low

The map does not contain sufficient information for it to be used to determine flood risk to individual properties, but it does give you an indication of whether your area may be affected by surface water flooding at this risk level.

- **High Risk** - an area which has a chance of flooding of greater than 1 in 30 (3.3%) in any one year.
- **Medium Risk** - an area which has a chance of flooding of greater than 1 in 100 (1.0%) in any one year.
- **Low Risk** - an area which has a chance of flooding of greater than 1 in 1000 (0.1%) in any one year.
- **Very Low Risk** - an area in which the risk is below 1 in 1000 (0.1%) in any one year.

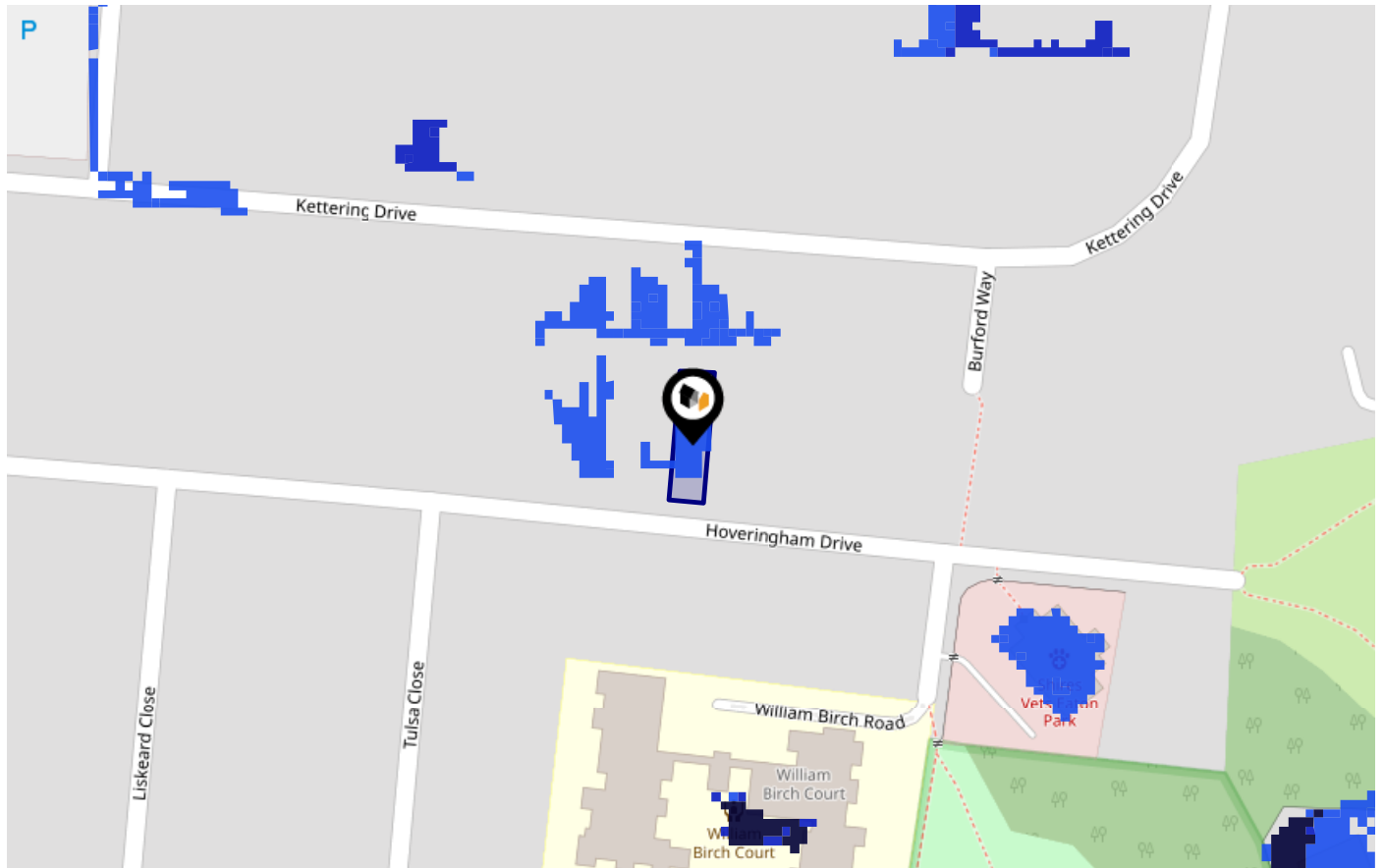
Chance of flooding to the following depths at this property:



Flood Risk

Surface Water - Flood Risk

This map shows the chance of flooding where rainwater has nowhere to drain. This kind of flooding can occur far from rivers or seas.



Risk Rating: Low

The map does not contain sufficient information for it to be used to determine flood risk to individual properties, but it does give you an indication of whether your area may be affected by surface water flooding at this risk level.

- High Risk** - an area which has a chance of flooding of greater than 1 in 30 (3.3%) in any one year.
- Medium Risk** - an area which has a chance of flooding of greater than 1 in 100 (1.0%) in any one year.
- Low Risk** - an area which has a chance of flooding of greater than 1 in 1000 (0.1%) in any one year.
- Very Low Risk** - an area in which the risk is below 1 in 1000 (0.1%) in any one year.

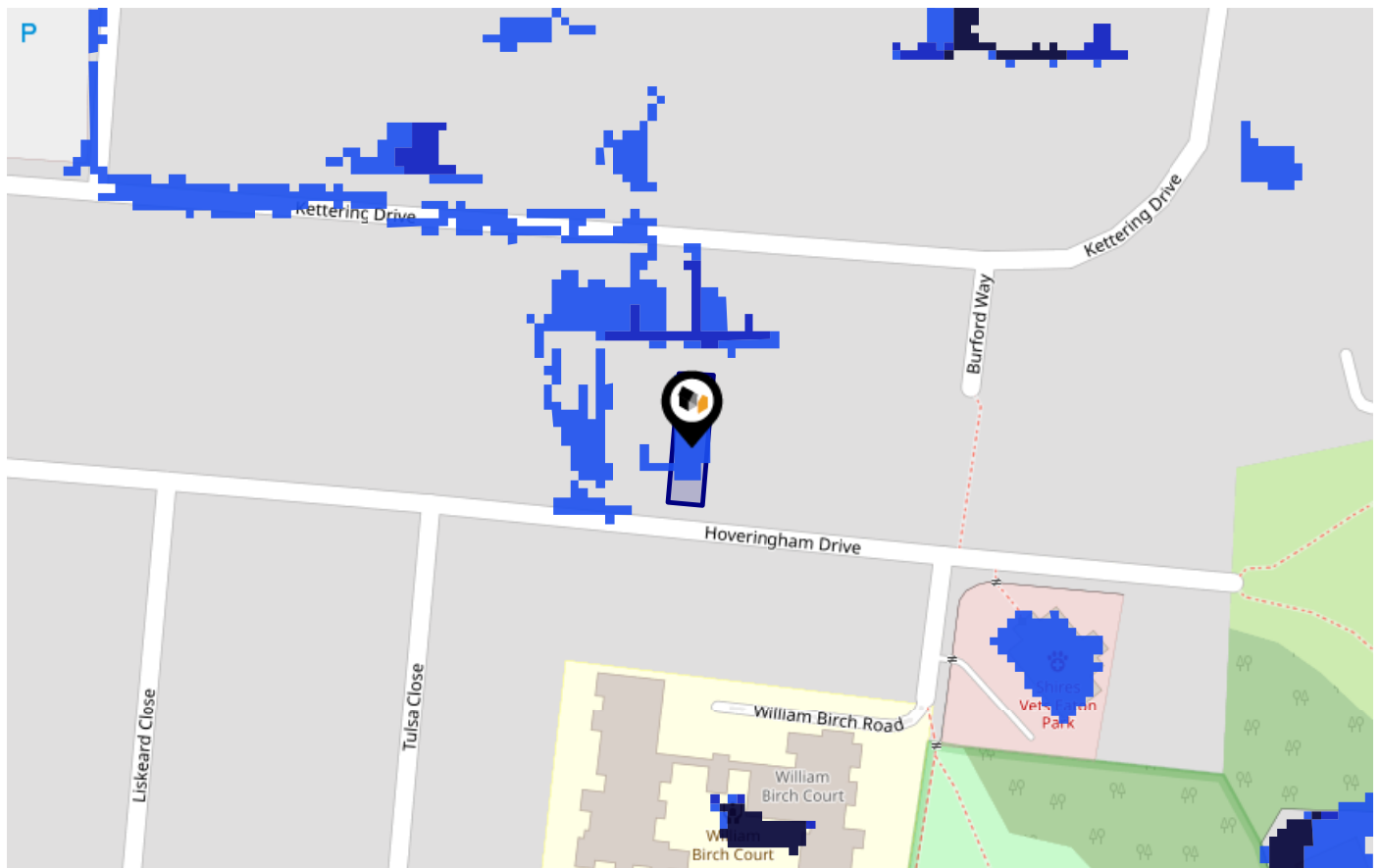
Chance of flooding to the following depths at this property:



Flood Risk

Surface Water - Climate Change

This map shows the future chance of flooding **between 2040 and 2060** where rainwater has nowhere to drain. This kind of flooding can occur far from rivers or seas. The government climate change models cannot predict exactly when the chance of flooding will go up. It could happen at any time during the time period.



Risk Rating: Low

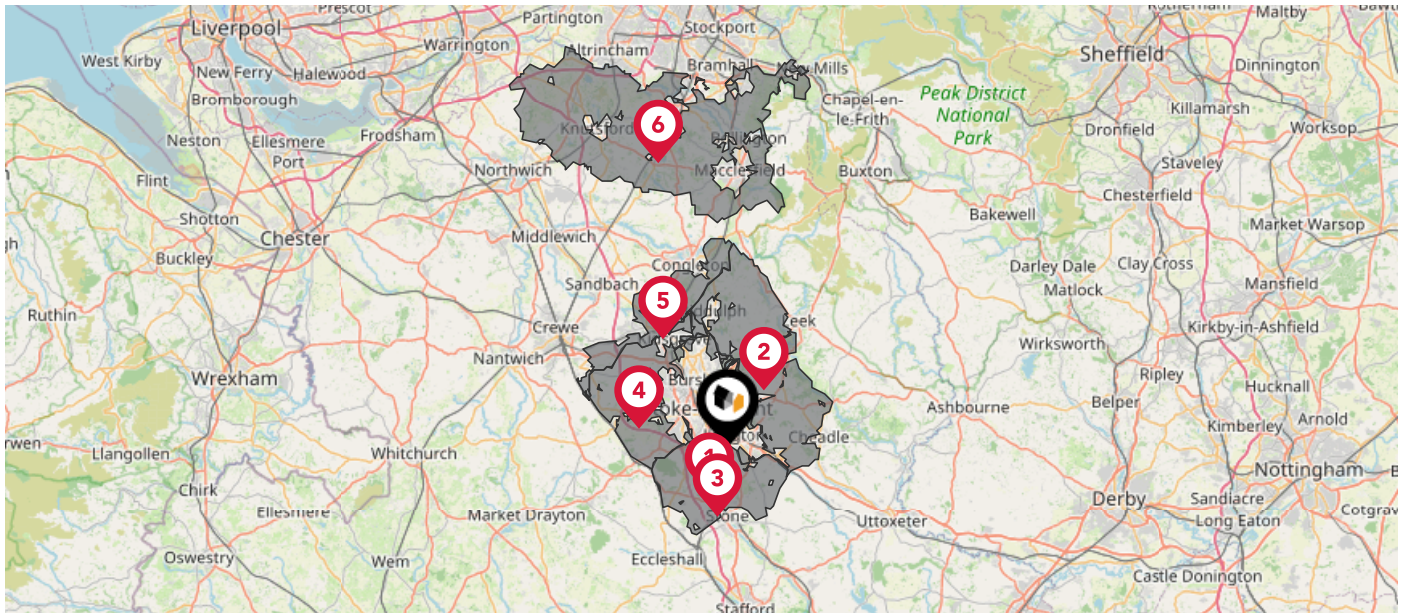
The map does not contain sufficient information for it to be used to determine flood risk to individual properties, but it does give you an indication of whether your area may be affected by surface water flooding at this risk level.

- **High Risk** - an area which has a chance of flooding of greater than 1 in 30 (3.3%) in any one year.
- **Medium Risk** - an area which has a chance of flooding of greater than 1 in 100 (1.0%) in any one year.
- **Low Risk** - an area which has a chance of flooding of greater than 1 in 1000 (0.1%) in any one year.
- **Very Low Risk** - an area in which the risk is below 1 in 1000 (0.1%) in any one year.

Chance of flooding to the following depths at this property:



This map displays nearby areas that have been designated as Green Belt...



Nearby Green Belt Land

1

Stoke-on-Trent Green Belt - Stoke-on-Trent

2

Stoke-on-Trent Green Belt - Staffordshire Moorlands

3

Stoke-on-Trent Green Belt - Stafford

4

Stoke-on-Trent Green Belt - Newcastle-under-Lyme

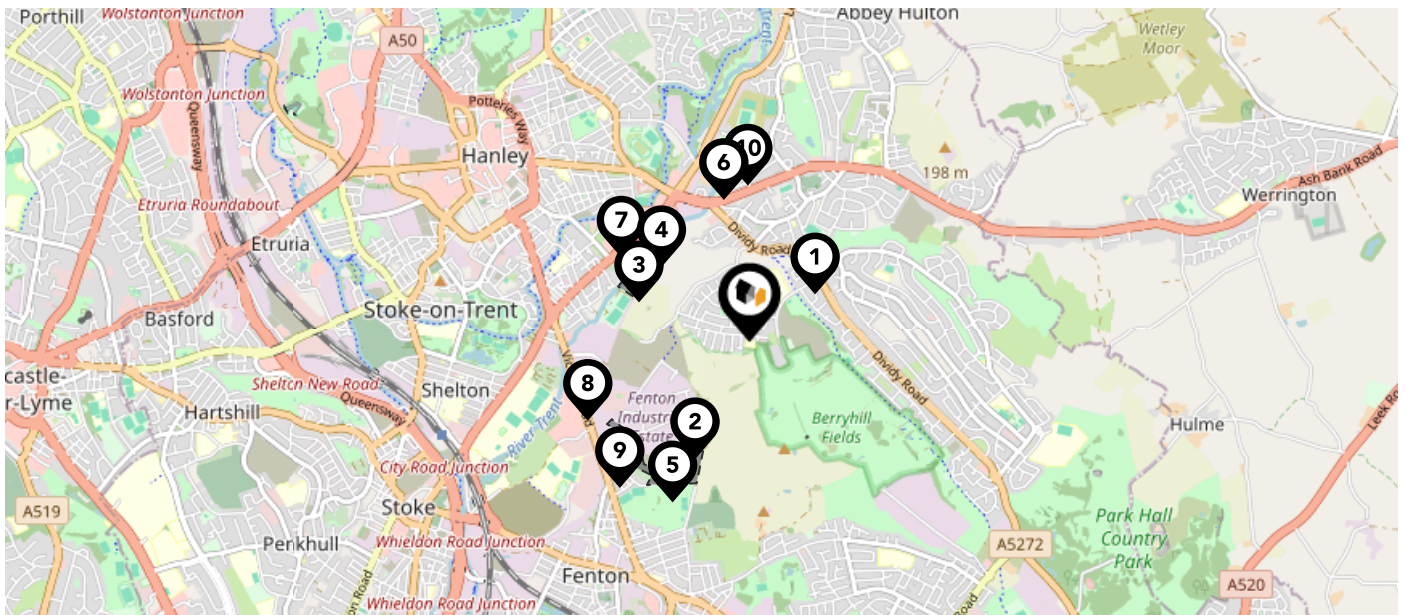
5

Stoke-on-Trent Green Belt - Cheshire East

6

Merseyside and Greater Manchester Green Belt - Cheshire East

This map displays the location of known landfill sites. Historic sites are where there is no environmental permit in force. Active sites are currently authorised by the Environment Agency under Environmental Permitting Regulations.



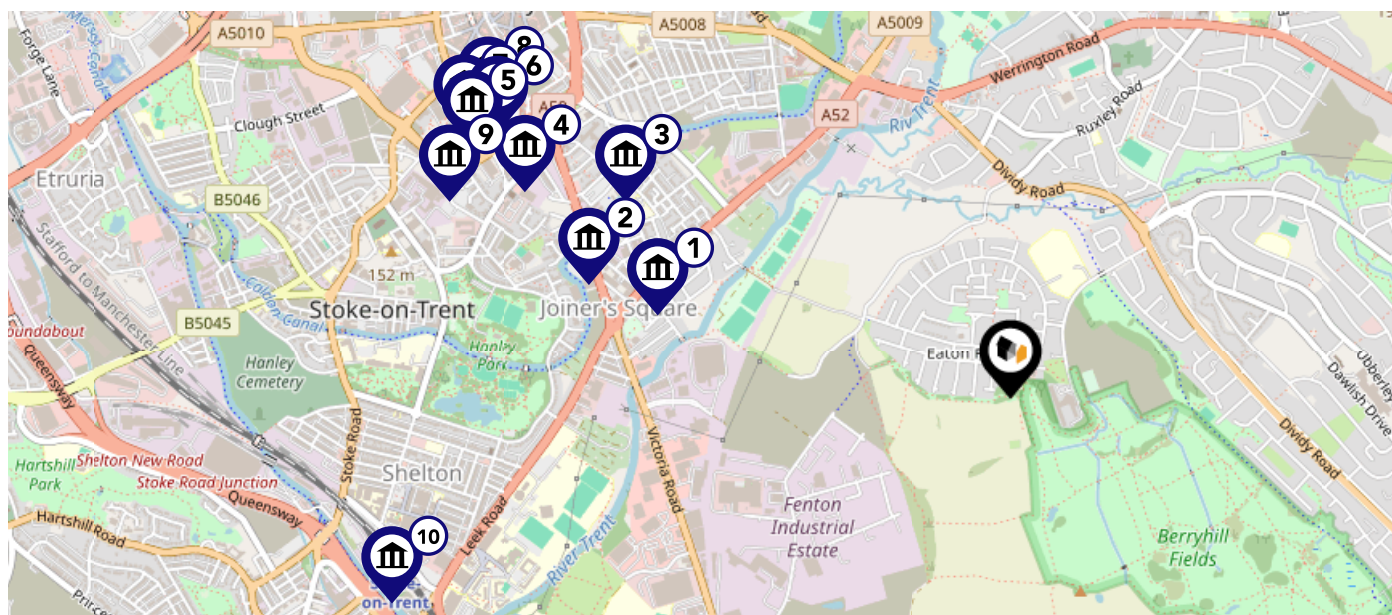
Nearby Landfill Sites











1	Twigg Street-Twigg Street, Bucknall, Stoke On Trent, Staffordshire	Historic Landfill
2	Berry Hill Tip / Westwood Works-Govan Road, Fenton, Stoke On Trent, Staffordshire	Historic Landfill
3	Joiners Square-Land Off Trentmill Road, Stoke On Trent, Staffordshire	Historic Landfill
4	Goodwin Steels Limited-Leek Road, Bucknall, Stoke On Trent, Staffordshire	Historic Landfill
5	North Of Fenton Park-Dewsbury Road, Fenton, Stoke On Trent, Staffordshire	Historic Landfill
6	Finney Gardens-Bucknall, Stoke On Trent, Staffordshire	Historic Landfill
7	Acreswood/North Of Leek Road-Ivy House Road, Bucknall, Stoke On Trent	Historic Landfill
8	Copstick and Farrell Limited-Victoria Wood, Fenton, Staffordshire	Historic Landfill
9	J. Hewitt and Son Fenton Limited-Victoria Road, Fenton, Stoke On Trent, Staffordshire	Historic Landfill
10	Bucknall Park-Heath House Lane, Bucknall, Stoke On Trent, Staffordshire	Historic Landfill

Maps

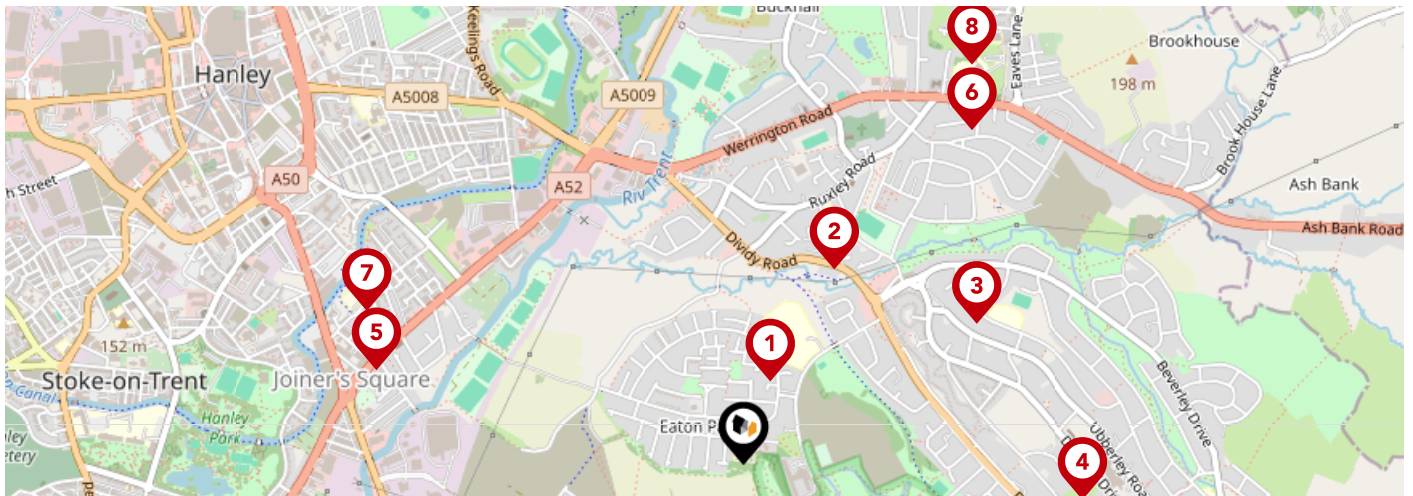
Listed Buildings

This map displays nearby listed buildings and protected structures, as well as their listed tier and distance from the target property...

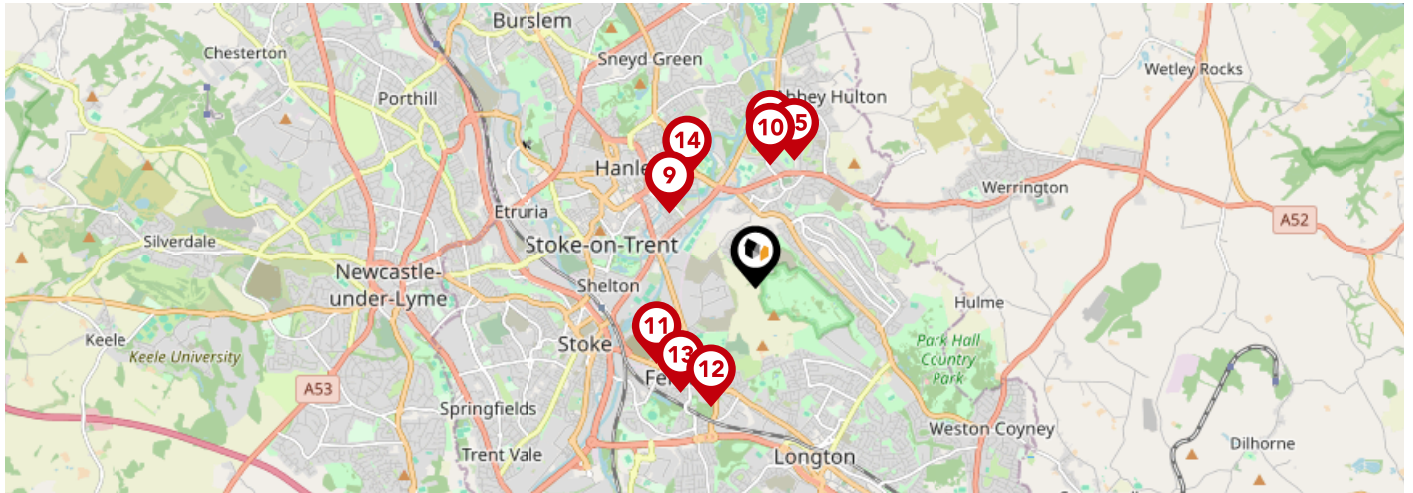










Listed Buildings in the local district		Grade	Distance
	1245925 - Church Of All Saints	Grade II	0.8 miles
	1290918 - Pot Bank In Occupation Of Allied Insulators Limited	Grade II	1.0 miles
	1291067 - Pair Of Bottle Ovens At Johnson's Pottery	Grade II	1.0 miles
	1399864 - Church Of The Sacred Heart And Boundary Walls	Grade II	1.2 miles
	1291136 - Alexander House And Railings Bethesda School Rooms	Grade II	1.3 miles
	1297932 - Courts Municipal Offices Victoria Hall	Grade II	1.3 miles
	1195821 - Bethesda Methodist Chapel	Grade II	1.3 miles
	1195820 - War Memorial Outside Municipal Offices	Grade II	1.3 miles
	1210835 - Former Smithfield Pottery And Bottle Oven	Grade II	1.3 miles
	1210928 - Stoke On Trent Station	Grade II	1.4 miles

Area Schools

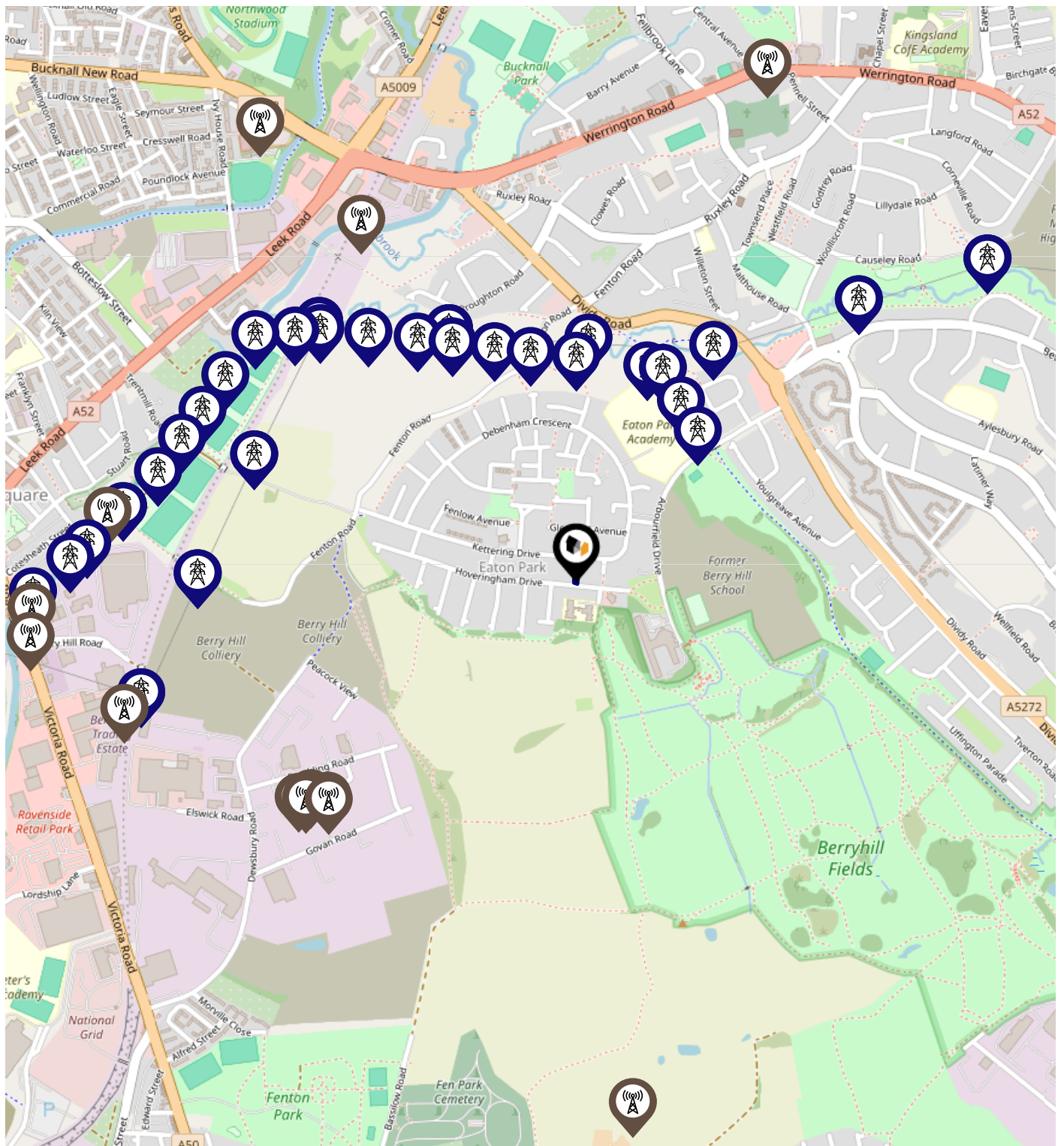


		Nursery	Primary	Secondary	College	Private
1	Eaton Park Academy Ofsted Rating: Good Pupils: 468 Distance:0.2	<input type="checkbox"/>	<input checked="" type="checkbox"/>	<input type="checkbox"/>	<input type="checkbox"/>	<input type="checkbox"/>
2	Merit Hospital School and Medical Pupil Referral Unit Ofsted Rating: Good Pupils: 1 Distance:0.48	<input type="checkbox"/>	<input type="checkbox"/>	<input checked="" type="checkbox"/>	<input type="checkbox"/>	<input type="checkbox"/>
3	St Maria Goretti Catholic Academy Ofsted Rating: Good Pupils: 235 Distance:0.61	<input type="checkbox"/>	<input checked="" type="checkbox"/>	<input type="checkbox"/>	<input type="checkbox"/>	<input type="checkbox"/>
4	Bentilee Nursery School Ofsted Rating: Outstanding Pupils: 62 Distance:0.76	<input checked="" type="checkbox"/>	<input type="checkbox"/>	<input type="checkbox"/>	<input type="checkbox"/>	<input type="checkbox"/>
5	Want2Achieve The Academy Ofsted Rating: Inadequate Pupils: 10 Distance:0.84	<input type="checkbox"/>	<input type="checkbox"/>	<input checked="" type="checkbox"/>	<input type="checkbox"/>	<input type="checkbox"/>
6	Kingsland CofE Academy Ofsted Rating: Good Pupils: 456 Distance:0.9	<input type="checkbox"/>	<input checked="" type="checkbox"/>	<input type="checkbox"/>	<input type="checkbox"/>	<input type="checkbox"/>
7	Waterside Primary School Ofsted Rating: Outstanding Pupils: 470 Distance:0.91	<input type="checkbox"/>	<input checked="" type="checkbox"/>	<input type="checkbox"/>	<input type="checkbox"/>	<input type="checkbox"/>
8	Aurora Hanley School Ofsted Rating: Outstanding Pupils: 84 Distance:1.03	<input type="checkbox"/>	<input type="checkbox"/>	<input checked="" type="checkbox"/>	<input type="checkbox"/>	<input type="checkbox"/>





		Nursery	Primary	Secondary	College	Private
	Hanley St Luke's Church of England Academy Ofsted Rating: Good Pupils:0 Distance:1.03	<input type="checkbox"/>	<input checked="" type="checkbox"/>	<input type="checkbox"/>	<input type="checkbox"/>	<input type="checkbox"/>
	Our Lady and St Benedict Catholic Academy Ofsted Rating: Outstanding Pupils: 214 Distance:1.11	<input type="checkbox"/>	<input checked="" type="checkbox"/>	<input type="checkbox"/>	<input type="checkbox"/>	<input type="checkbox"/>
	St Peter's CofE Academy Ofsted Rating: Requires improvement Pupils: 1085 Distance:1.11	<input type="checkbox"/>	<input type="checkbox"/>	<input checked="" type="checkbox"/>	<input type="checkbox"/>	<input type="checkbox"/>
	Co-op Academy Glebe Ofsted Rating: Outstanding Pupils: 237 Distance:1.14	<input type="checkbox"/>	<input checked="" type="checkbox"/>	<input type="checkbox"/>	<input type="checkbox"/>	<input type="checkbox"/>
	Christ Church CofE Primary Academy Ofsted Rating: Good Pupils: 227 Distance:1.14	<input type="checkbox"/>	<input checked="" type="checkbox"/>	<input type="checkbox"/>	<input type="checkbox"/>	<input type="checkbox"/>
	Northwood Broom Academy Ofsted Rating: Good Pupils: 207 Distance:1.17	<input type="checkbox"/>	<input checked="" type="checkbox"/>	<input type="checkbox"/>	<input type="checkbox"/>	<input type="checkbox"/>
	Newfriars College Ofsted Rating: Good Pupils:0 Distance:1.2	<input type="checkbox"/>	<input type="checkbox"/>	<input checked="" type="checkbox"/>	<input type="checkbox"/>	<input type="checkbox"/>
	Abbey Hulton Primary School Ofsted Rating: Good Pupils: 233 Distance:1.22	<input type="checkbox"/>	<input checked="" type="checkbox"/>	<input type="checkbox"/>	<input type="checkbox"/>	<input type="checkbox"/>

Local Area Masts & Pylons

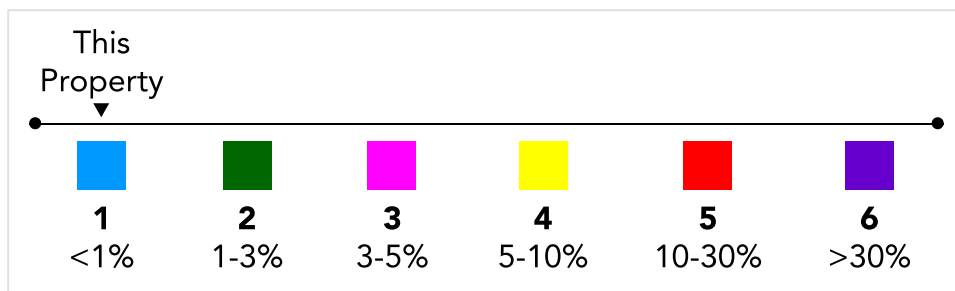
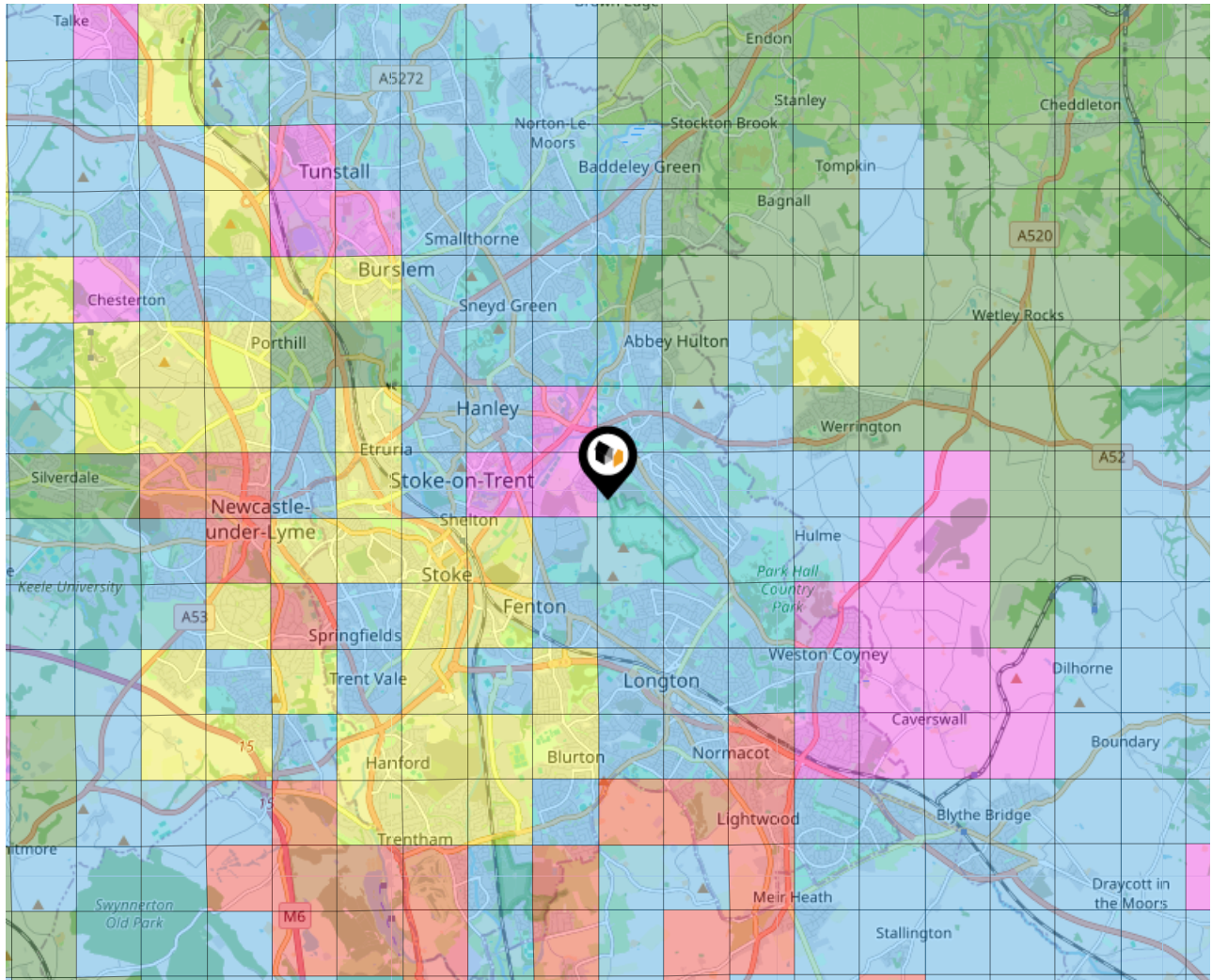


Key:

-  Power Pylons
-  Communication Masts

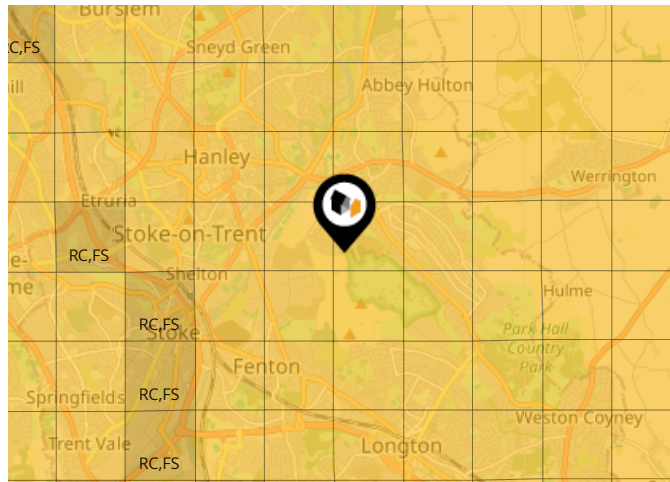
What is Radon?

Radon is a natural radioactive gas, which enters buildings from the ground. Exposure to high concentrations increases the risk of lung cancer. The UK Health Security Agency (UKHSA) recommends that radon levels should be reduced in homes where the annual average is at or above 200 becquerels per cubic metre (200 Bq/m³).



Ground Composition for this Address (Surrounding square kilometer zone around property)

Carbon Content:	VARIABLE(LOW)	Soil Texture:	LOAM TO CLAYEY LOAM
Parent Material Grain:	MIXED (ARGILLIC- RUDACEOUS)	Soil Depth:	DEEP
Soil Group:	MEDIUM TO LIGHT(SILTY) TO HEAVY		

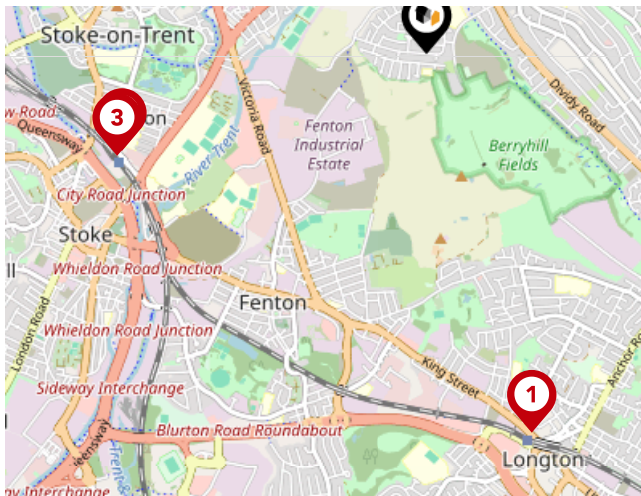


Primary Classifications (Most Common Clay Types)

C/M	Claystone / Mudstone
FPC,S	Floodplain Clay, Sand / Gravel
FC,S	Fluvial Clays & Silts
FC,S,G	Fluvial Clays, Silts, Sands & Gravel
PM/EC	Prequaternary Marine / Estuarine Clay / Silt
QM/EC	Quaternary Marine / Estuarine Clay / Silt
RC	Residual Clay
RC/LL	Residual Clay & Loamy Loess
RC,S	River Clay & Silt
RC,FS	Riverine Clay & Floodplain Sands and Gravel
RC,FL	Riverine Clay & Fluvial Sands and Gravel
TC	Terrace Clay
TC/LL	Terrace Clay & Loamy Loess

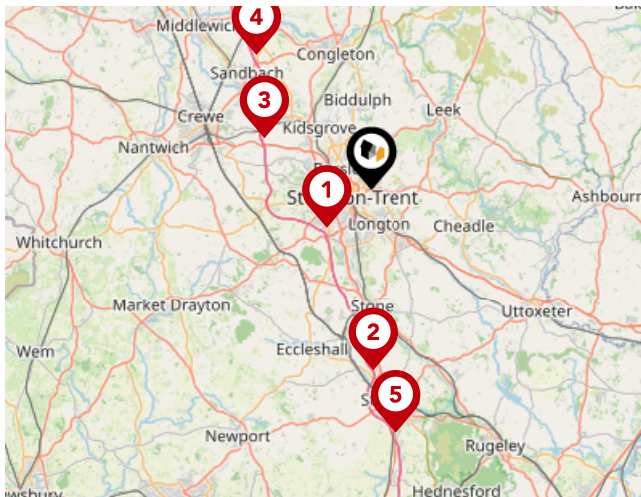
Area

Transport (National)



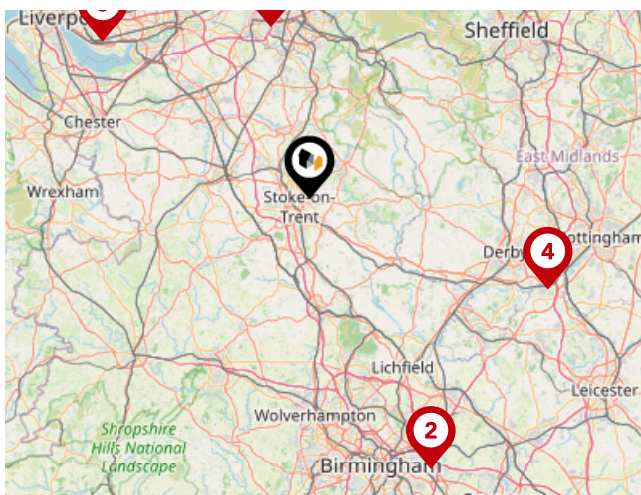
National Rail Stations

Pin	Name	Distance
1	Platform 1	1.76 miles
2	Stoke-on-Trent Rail Station	1.43 miles
3	Stoke-on-Trent Rail Station	1.45 miles



Trunk Roads/Motorways

Pin	Name	Distance
1	M6 J15	4.19 miles
2	M6 J14	12.97 miles
3	M6 J16	8.53 miles
4	M6 J17	12.63 miles
5	M6 J13	17.44 miles



Airports/Helipads

Pin	Name	Distance
1	Manchester Airport	25.03 miles
2	Birmingham Airport	42.58 miles
3	Speke	36.86 miles
4	East Mids Airport	36.54 miles



Bus Stops/Stations

Pin	Name	Distance
1	driveway	0.04 miles
2	Hoveringham Drive	0.06 miles
3	The Bellringer	0.11 miles
4	Southall Way shops	0.12 miles
5	Ajax Way	0.13 miles



Local Connections

Pin	Name	Distance
1	Cheddleton (Churnet Valley Railway)	6.14 miles

butters john bee

Data Quality

We are committed to comprehensive property data being made available upfront to make the home buying and selling process quicker, easier and cheaper. This is why we have partnered with Sprift, the UK's leading supplier of property-specific data.



Contains public sector information licensed under the Open Government License v3.0

The information contained within this report is for general information purposes only.

Sprift Technologies Ltd aggregate this data from a wide variety of sources and while we endeavour to keep the information up to date and correct, we make no representations or warranties of any kind, express or implied, about the completeness, accuracy, reliability, of the information or related graphics contained within this report for any purpose.

Any reliance you place on such information is therefore strictly at your own risk. In no event will we be liable for any loss or damage including without limitation, indirect or consequential loss or damage, or any loss or damage whatsoever arising from loss of data or profits arising out of, or in connection with, the use of this report.

butters john bee^{bjb}

butters john bee

2-6 Tontine Square, Hanley, Stoke-on-trent,
Staffordshire, ST1 1NP
01782 470226
hanleyrentals@bjbmail.com
www.buttersjohnbee.com

