



# KPF: Key Property Facts

An Analysis of This Property & The Local Area

**Tuesday 06<sup>th</sup> January 2026**



**APARTMENT 68, HEMISPHERE, 31, THE BOULEVARD,  
BIRMINGHAM, B5 7SE**

## Landwood Group

77 Deansgate Manchester M3 2BW

0161 710 2010

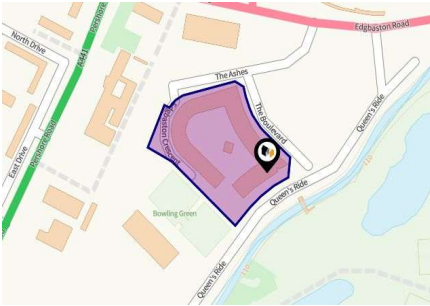
[louise.bugeja@landwoodgroup.com](mailto:louise.bugeja@landwoodgroup.com)

<https://landwoodgroup.com/>



# Property Overview

LANDWOOD GROUP



## Property

<b>Type:</b>	Flat / Maisonette	<b>Last Sold Date:</b>	11/12/2007
<b>Bedrooms:</b>	1	<b>Last Sold Price:</b>	£158,000
<b>Floor Area:</b>	592 ft <sup>2</sup> / 55 m <sup>2</sup>	<b>Last Sold £/ft<sup>2</sup>:</b>	£266
<b>Plot Area:</b>	6.46 acres	<b>Tenure:</b>	Leasehold
<b>Year Built :</b>	2007	<b>Start Date:</b>	10/12/2007
<b>Council Tax :</b>	Band C	<b>End Date:</b>	28/12/2150
<b>Annual Estimate:</b>	£1,996	<b>Lease Term:</b>	150 years from 28 December 2000 (less 3 days)
<b>Title Number:</b>	WM933719	<b>Term Remaining:</b>	125 years
<b>UPRN:</b>	10024330752		

## Local Area


<b>Local Authority:</b>	Birmingham
<b>Conservation Area:</b>	No
<b>Flood Risk:</b>	
● Rivers & Seas	Very low
● Surface Water	Very low

### Estimated Broadband Speeds (Standard - Superfast - Ultrafast)

**15** mb/s      **1800** mb/s



### Mobile Coverage: (based on calls indoors)



### Satellite/Fibre TV Availability:



# Property Multiple Title Plans

LANDWOOD  
GROUP

There have been multiple title plans detected at this address. Here, we have compiled the available information about these plans and - where applicable for leasehold plans - the term lengths related to them.

## Freehold Title Plan



**WK65554**

## Leasehold Title Plans



**WM933719**

Start Date: 19/12/2004  
End Date: 28/12/2150  
Lease Term: 150 years from 28 December 2000  
Term Remaining: 125 years



**WM855571**

Start Date: 10/12/2007  
End Date: 28/12/2150  
Lease Term: 150 years from 28 December 2000 (less 3 days)  
Term Remaining: 125 years

# Property EPC - Certificate

LANDWOOD  
GROUP

Apartment 68, Hemisphere, 31 The Boulevard, B5 7SE

Energy rating

**B**

Valid until 17.07.2032

Score	Energy rating	Current	Potential
92+	<b>A</b>		
81-91	<b>B</b>	84   <b>B</b>	85   <b>B</b>
69-80	<b>C</b>		
55-68	<b>D</b>		
39-54	<b>E</b>		
21-38	<b>F</b>		
1-20	<b>G</b>		



# Property

## EPC - Additional Data

LANDWOOD  
GROUP

### Additional EPC Data

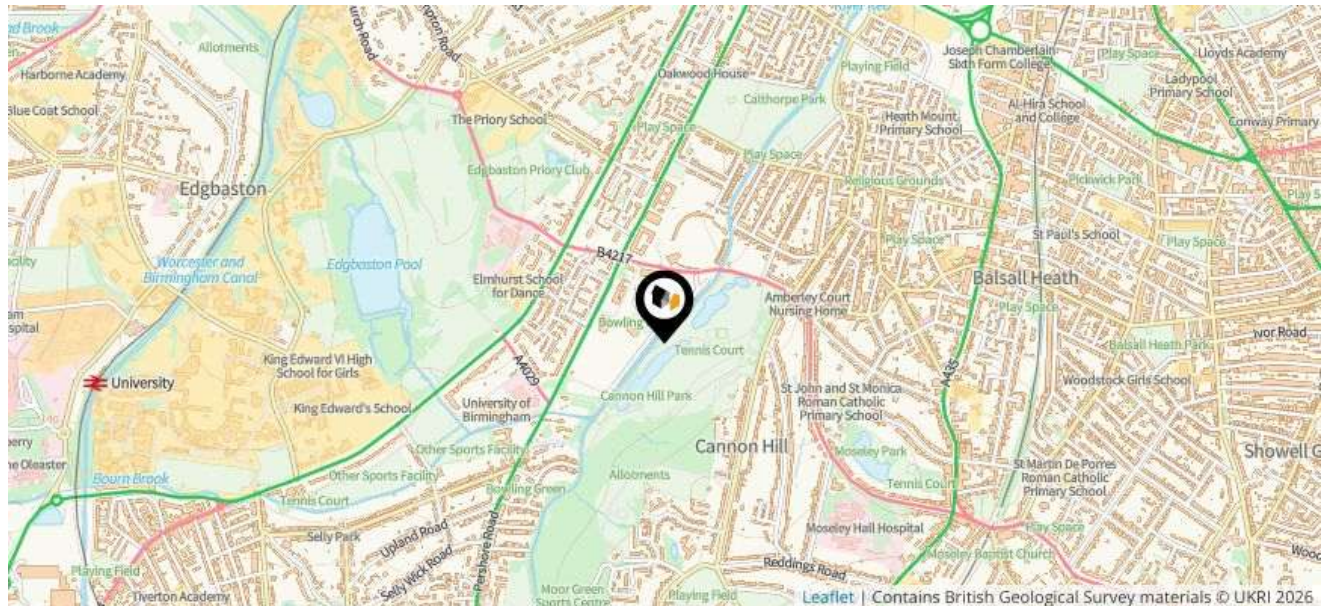
<b>Property Type:</b>	Flat
<b>Build Form:</b>	Mid-Terrace
<b>Transaction Type:</b>	Rental
<b>Energy Tariff:</b>	Unknown
<b>Main Fuel:</b>	Electricity (not community)
<b>Main Gas:</b>	No
<b>Floor Level:</b>	04
<b>Flat Top Storey:</b>	No
<b>Glazing Type:</b>	Double glazing installed during or after 2002
<b>Previous Extension:</b>	0
<b>Open Fireplace:</b>	0
<b>Ventilation:</b>	Natural
<b>Walls:</b>	System built, as built, insulated (assumed)
<b>Walls Energy:</b>	Good
<b>Roof:</b>	(another dwelling above)
<b>Main Heating:</b>	Electric underfloor heating
<b>Main Heating Controls:</b>	Time and temperature zone control
<b>Hot Water System:</b>	Electric immersion, off-peak
<b>Hot Water Energy Efficiency:</b>	Average
<b>Lighting:</b>	Low energy lighting in all fixed outlets
<b>Floors:</b>	(another dwelling below)
<b>Total Floor Area:</b>	55 m <sup>2</sup>

# Maps

## Coal Mining

LANDWOOD  
GROUP

This map displays nearby coal mine entrances and their classifications.



### Mine Entry

- ✕ Adit
- ✕ Gutter Pit
- ✕ Shaft

The Coal Authority has records of over 175,000 mine entries within the UK captured in the National Coal Mining database, derived from sources including abandonment plans, geological and topographical plans.

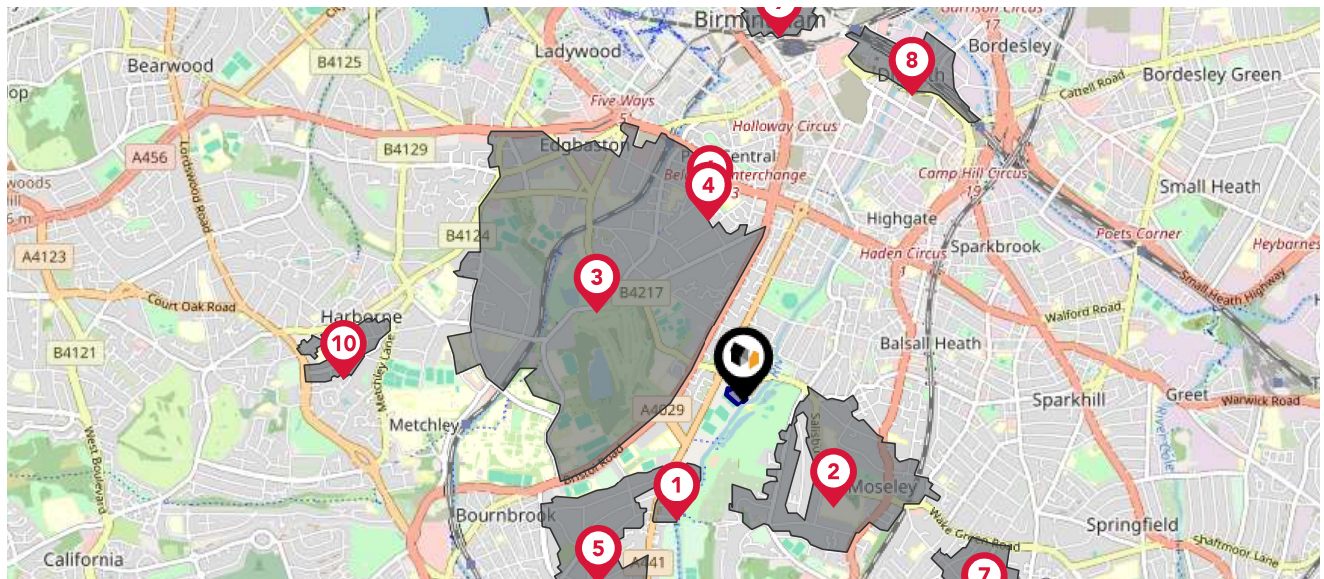
Coal mining activity is recorded as far back as the 13th century, but prior to 1872 there was no requirement to deposit abandonment plans. It is therefore believed there may be many unrecorded mine entries of which the Authority has no information or knowledge. These entries do not, therefore, appear within the Authority's national dataset as shown on this map.

# Maps

## Conservation Areas

LANDWOOD  
GROUP

This map displays nearby official conservation areas. Every local authority in England has at least one conservation area. Most are designated by the Council as the local planning authority, though Historic England and the Secretary of State also have the power to create them.



### Nearby Conservation Areas

- 1 Selly Park Avenues
- 2 Moseley
- 3 Edgbaston
- 4 Ryland Road
- 5 Selly Park
- 6 Lee Crescent
- 7 St Agnes
- 8 Digbeth, Deritend and Bordesley High Streets
- 9 Colmore Row and Environs
- 10 Greenfield Road

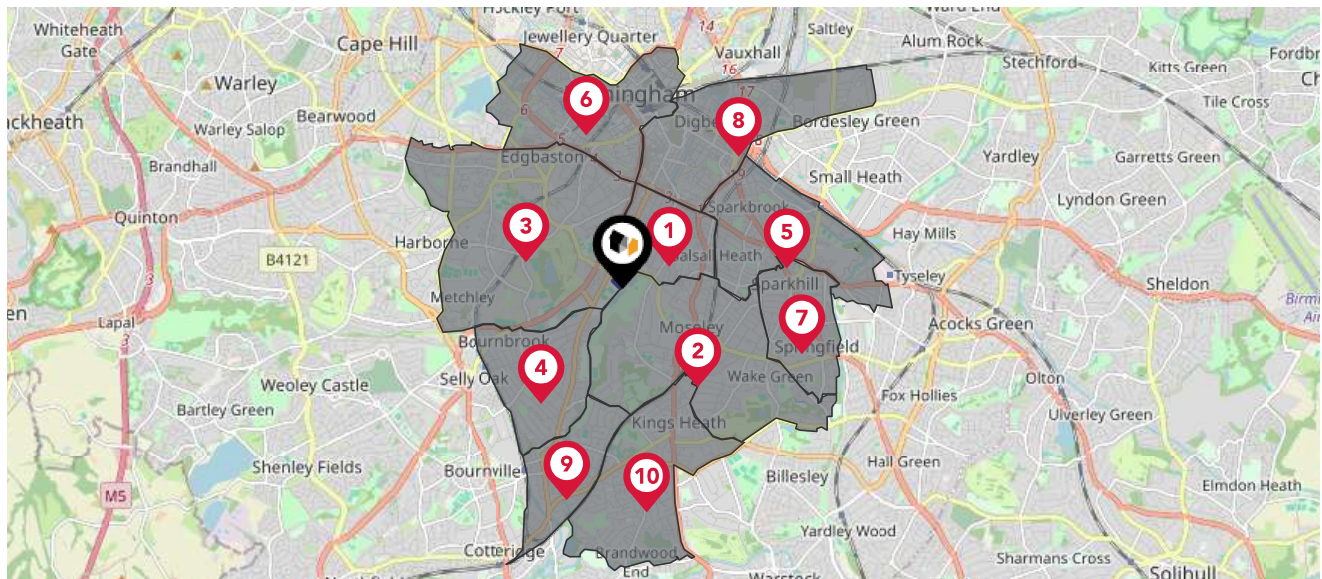


# Maps

## Council Wards

LANDWOOD  
GROUP

The UK is divided into wards that are used for local elections to elect local government councillors. Sometimes these are known as 'electoral divisions'. Population counts can vary substantially between wards, but the national average is about 5,500



### Nearby Council Wards



Balsall Heath West Ward



Moseley Ward



Edgbaston Ward



Bournbrook & Selly Park Ward



Sparkbrook & Balsall Heath East Ward



Ladywood Ward



Sparkhill Ward



Bordesley & Highgate Ward



Stirchley Ward



Brandwood & King's Heath Ward

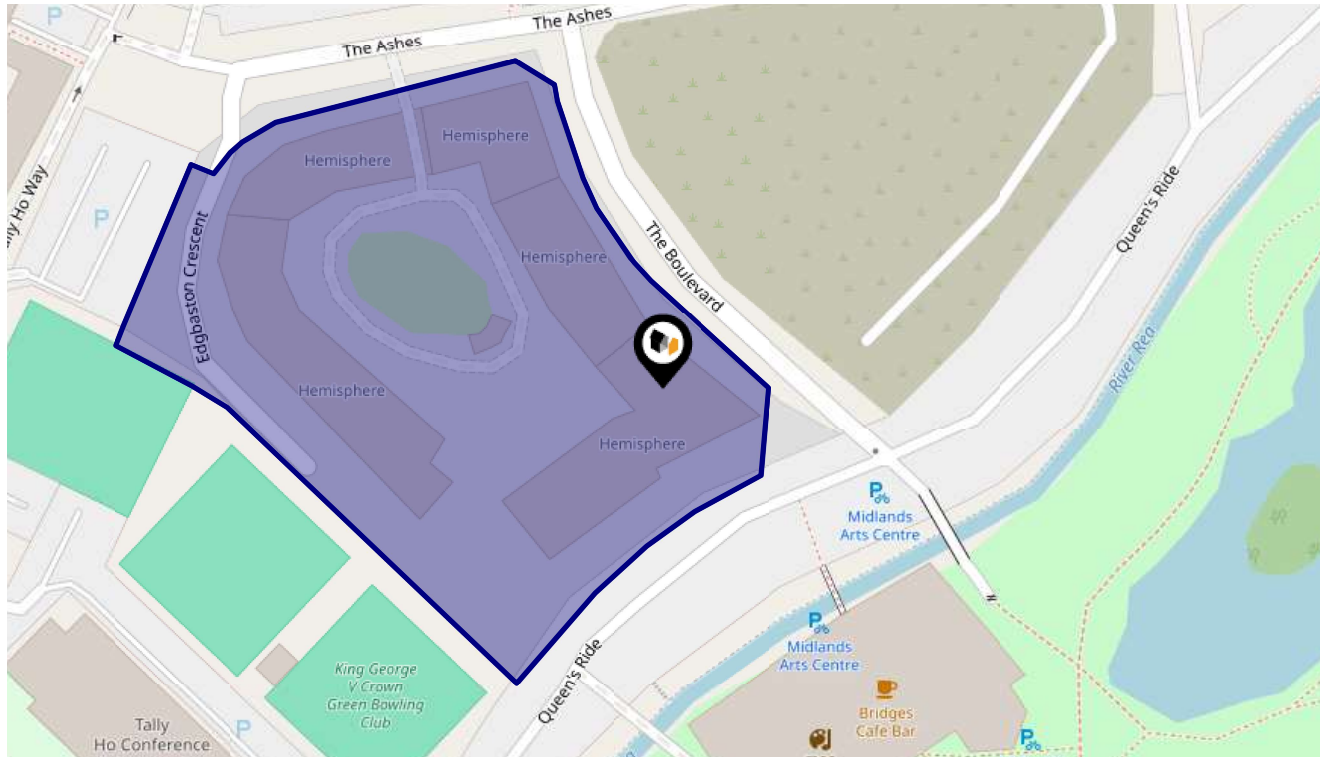


# Maps

## Rail Noise

LANDWOOD  
GROUP

This map displays the noise levels from nearby network rail and HS1 railway routes that affect this property...








### Rail Noise Data

This data indicates the level of noise according to the strategic noise mapping of rail sources within areas with a population of at least 100,000 people (agglomerations) and along Network Rail and HS1 traffic routes.

The data indicates the annual average noise levels for the 16-hour period between 0700 - 2300.

Noise levels are modelled on a 10m grid at a receptor height of 4m above ground, polygons are then produced by merging neighbouring cells within the following noise classes:

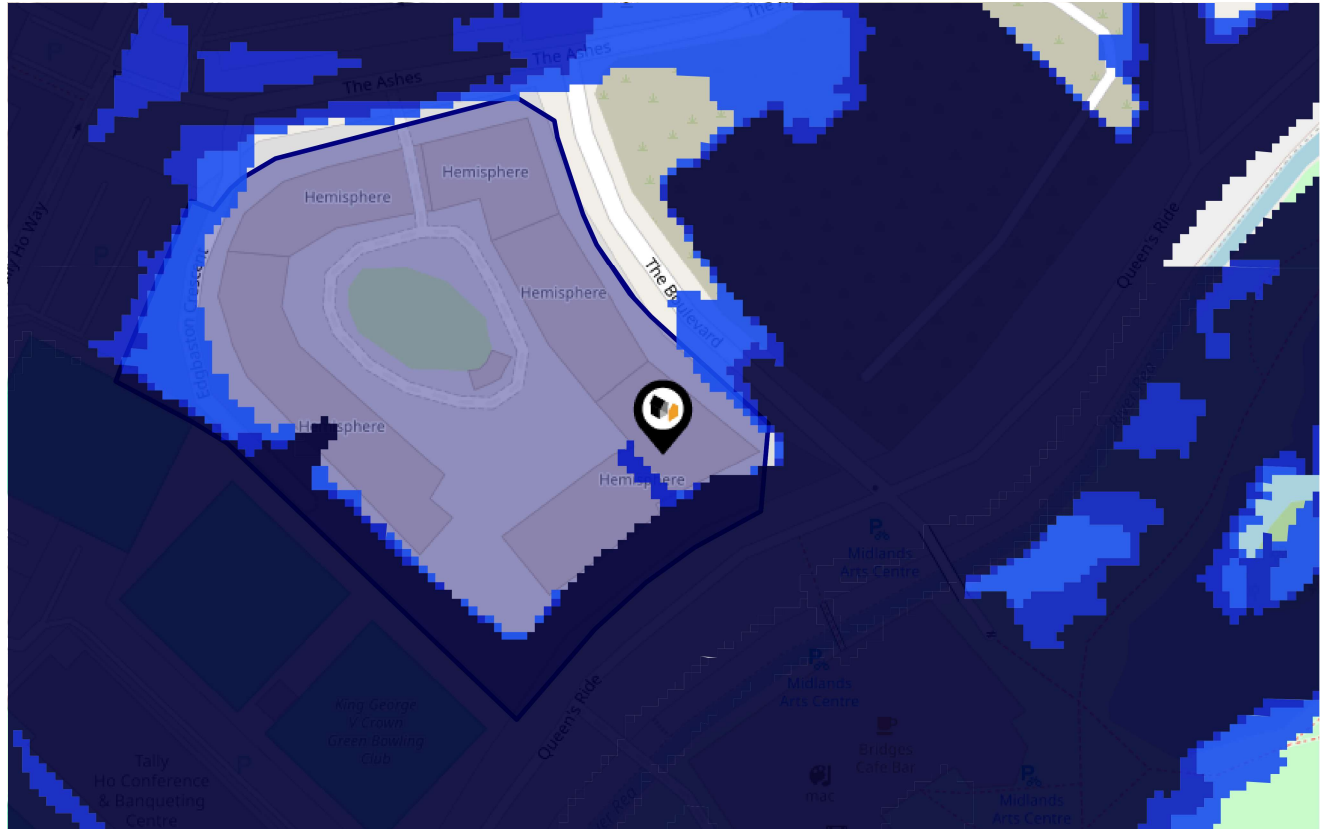
5		75.0+ dB	
4		70.0-74.9 dB	
3		65.0-69.9 dB	
2		60.0-64.9 dB	
1		55.0-59.9 dB	

# Flood Risk

## Rivers & Seas - Flood Risk

LANDWOOD  
GROUP

This map shows the chance of flooding from rivers and / or the sea, taking into account flood defences and their condition.



**Risk Rating:** Very low

The map does not contain sufficient information for it to be used to determine flood risk to individual properties, but it does give you an indication of whether your area may be affected by surface water flooding at this risk level.

- High Risk** - an area which has a chance of flooding of greater than 1 in 30 (3.3%) in any one year.
- Medium Risk** - an area which has a chance of flooding of greater than 1 in 100 (1.0%) in any one year.
- Low Risk** - an area which has a chance of flooding of greater than 1 in 1000 (0.1%) in any one year.
- Very Low Risk** - an area in which the risk is below 1 in 1000 (0.1%) in any one year.

Chance of flooding to the following depths at this property:

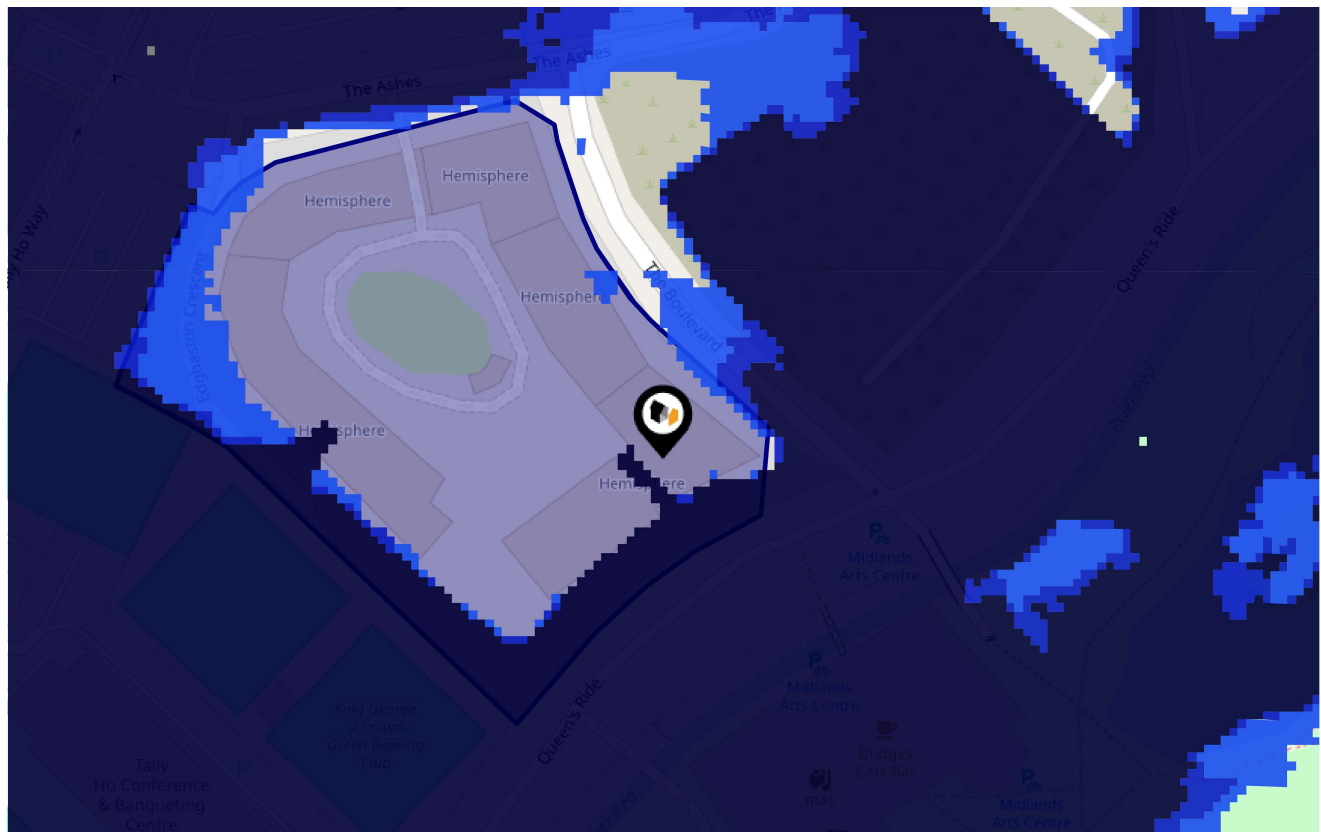


# Flood Risk

## Rivers & Seas - Climate Change

LANDWOOD  
GROUP

This map shows the future chance of flooding from rivers and / or the sea **between 2036 and 2069**, taking into account flood defences and their condition. The government climate change models cannot predict exactly when the chance of flooding will go up. It could happen at any time during the time period.



**Risk Rating:** Very low

The map does not contain sufficient information for it to be used to determine flood risk to individual properties, but it does give you an indication of whether your area may be affected by surface water flooding at this risk level.

- High Risk** - an area which has a chance of flooding of greater than 1 in 30 (3.3%) in any one year.
- Medium Risk** - an area which has a chance of flooding of greater than 1 in 100 (1.0%) in any one year.
- Low Risk** - an area which has a chance of flooding of greater than 1 in 1000 (0.1%) in any one year.
- Very Low Risk** - an area in which the risk is below 1 in 1000 (0.1%) in any one year.

Chance of flooding to the following depths at this property:



KPF - Key Property Facts

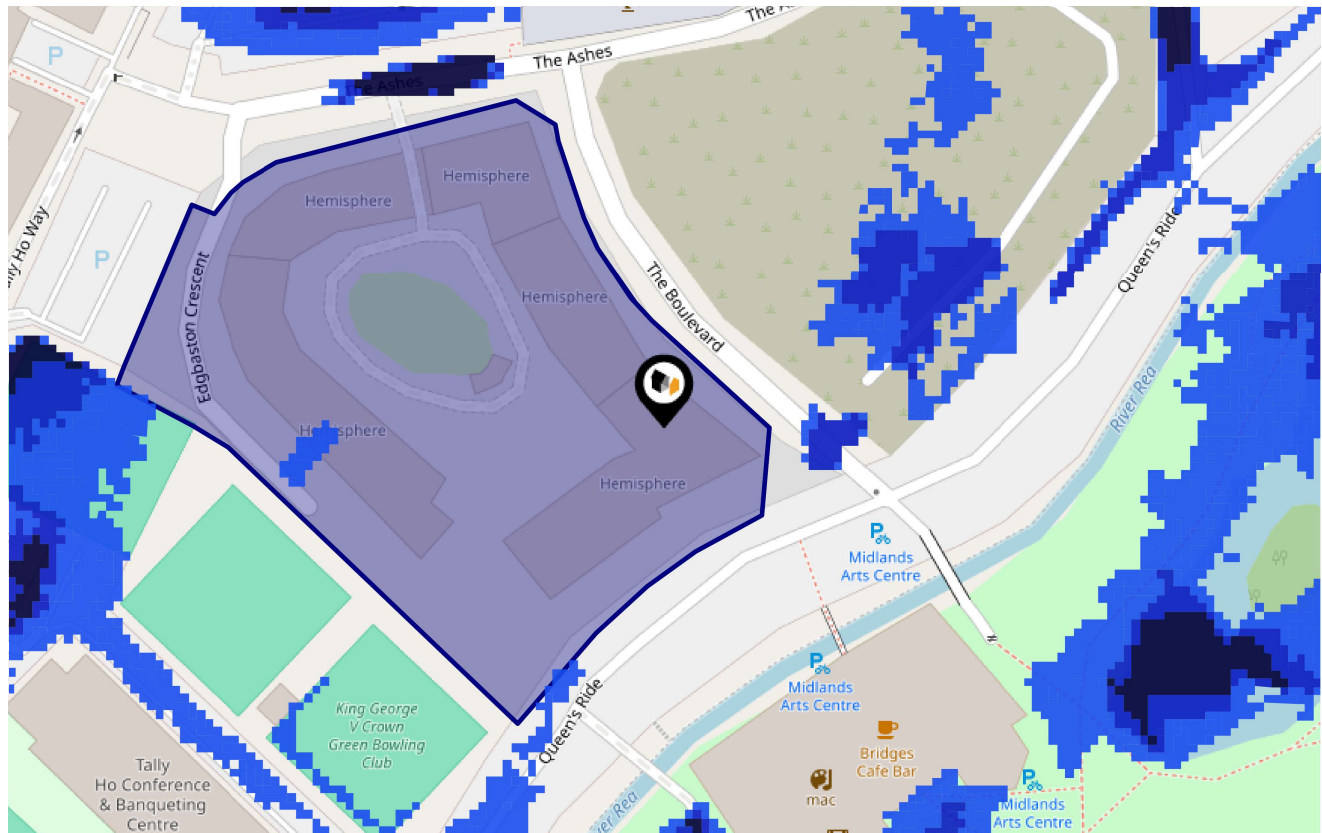
Powered by  
**aprift**  
Know any property instantly

# Flood Risk

## Surface Water - Flood Risk

LANDWOOD  
GROUP

This map shows the chance of flooding where rainwater has nowhere to drain. This kind of flooding can occur far from rivers or seas.



**Risk Rating:** Very low

The map does not contain sufficient information for it to be used to determine flood risk to individual properties, but it does give you an indication of whether your area may be affected by surface water flooding at this risk level.

- High Risk** - an area which has a chance of flooding of greater than 1 in 30 (3.3%) in any one year.
- Medium Risk** - an area which has a chance of flooding of greater than 1 in 100 (1.0%) in any one year.
- Low Risk** - an area which has a chance of flooding of greater than 1 in 1000 (0.1%) in any one year.
- Very Low Risk** - an area in which the risk is below 1 in 1000 (0.1%) in any one year.

Chance of flooding to the following depths at this property:



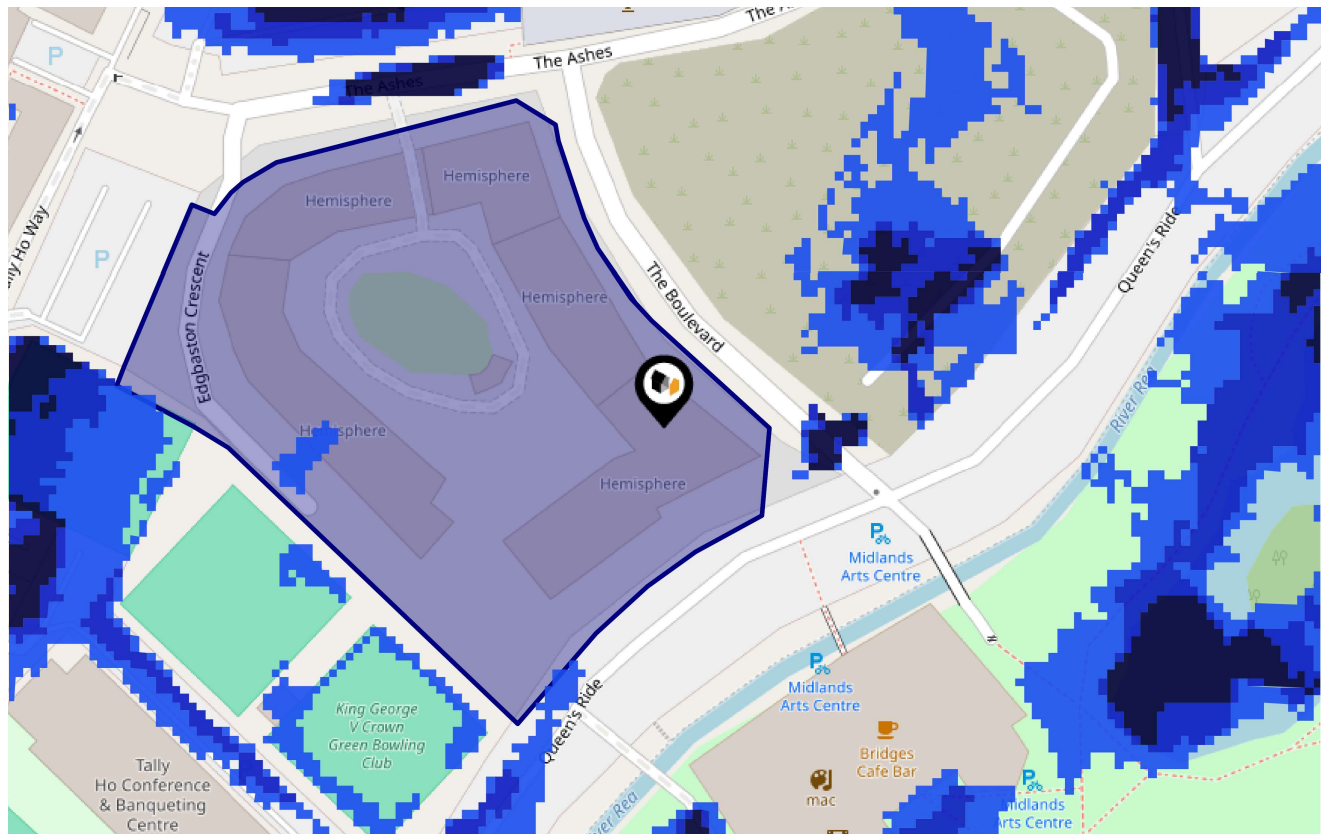


# Flood Risk

## Surface Water - Climate Change

LANDWOOD GROUP

This map shows the future chance of flooding **between 2040 and 2060** where rainwater has nowhere to drain. This kind of flooding can occur far from rivers or seas. The government climate change models cannot predict exactly when the chance of flooding will go up. It could happen at any time during the time period.



**Risk Rating: Very low**

The map does not contain sufficient information for it to be used to determine flood risk to individual properties, but it does give you an indication of whether your area may be affected by surface water flooding at this risk level.

- High Risk** - an area which has a chance of flooding of greater than 1 in 30 (3.3%) in any one year.
- Medium Risk** - an area which has a chance of flooding of greater than 1 in 100 (1.0%) in any one year.
- Low Risk** - an area which has a chance of flooding of greater than 1 in 1000 (0.1%) in any one year.
- Very Low Risk** - an area in which the risk is below 1 in 1000 (0.1%) in any one year.

Chance of flooding to the following depths at this property:



KPF - Key Property Facts

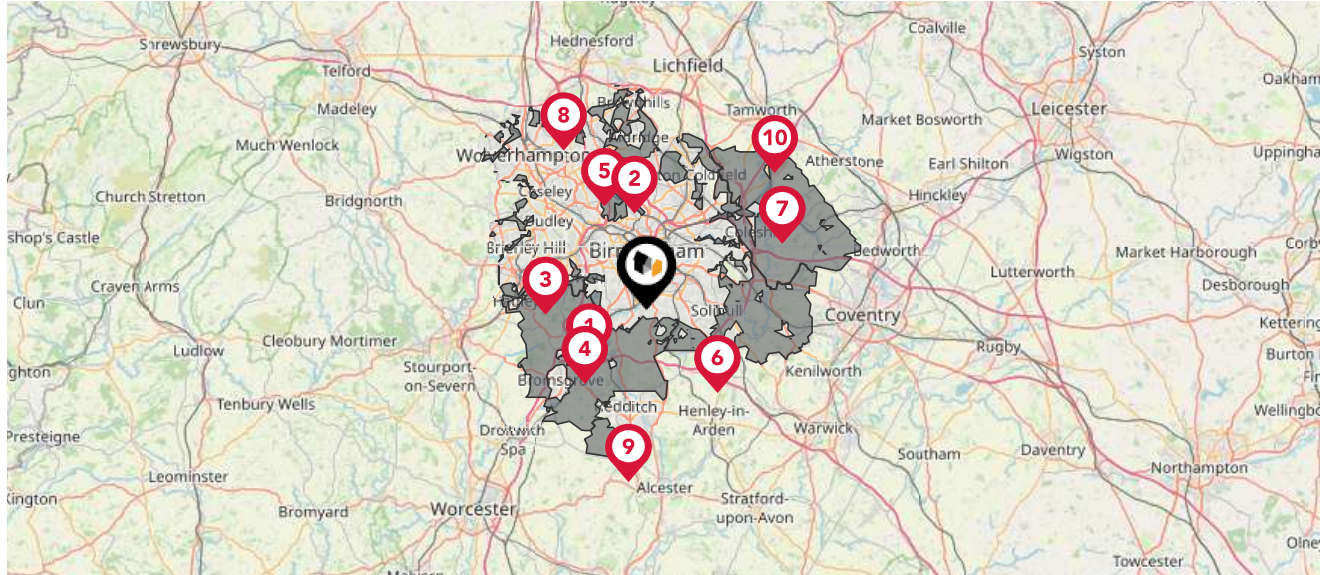
Powered by  
**aprift**  
Know any property instantly

# Maps

## Green Belt

LANDWOOD  
GROUP

This map displays nearby areas that have been designated as Green Belt...



### Nearby Green Belt Land

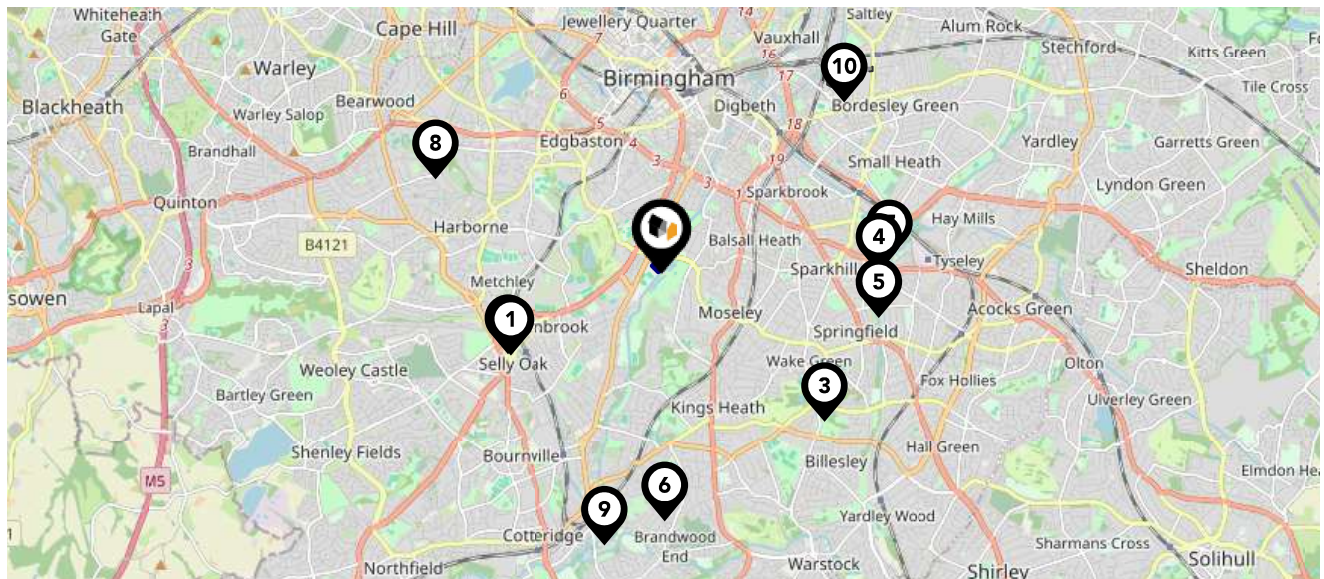
- 1 Birmingham Green Belt - Birmingham
- 2 Birmingham Green Belt - Sandwell
- 3 Birmingham Green Belt - Dudley
- 4 Birmingham Green Belt - Bromsgrove
- 5 Birmingham Green Belt - Walsall
- 6 Birmingham Green Belt - Solihull
- 7 Birmingham Green Belt - North Warwickshire
- 8 Birmingham Green Belt - Wolverhampton
- 9 Birmingham Green Belt - Redditch
- 10 Birmingham Green Belt - Tamworth

# Maps

## Landfill Sites

LANDWOOD  
GROUP

This map displays the location of known landfill sites. Historic sites are where there is no environmental permit in force. Active sites are currently authorised by the Environment Agency under Environmental Permitting Regulations.



### Nearby Landfill Sites

	Land Rear of Birmingham Battery-Bristol Road, Selly Oak, Birmingham, West Midlands	Historic Landfill	
	Land R/o Birmingham Battery (Wimpey Tip)-Bristol Road, Selly Oak, Birmingham, West Midlands	Historic Landfill	
	Yardley Wood Road-Moseley Bog Nature Reserve, Yardley Wood Road, Wake Green, Birmingham, West Midlands	Historic Landfill	
	Albion Road-Albion Road, Greet, Birmingham, West Midlands	Historic Landfill	
	Former Burbury Brickworks Landfill Site-Warwick Road, Greet, Birmingham, West Midlands	Historic Landfill	
	Kings Road/Listowel Way-Former Hough's Brickworks, Kings Road, Brandwood, Birmingham, West Midlands	Historic Landfill	
	Ackers Trust Site-Golden Hillock Road, Small Heath, Birmingham, West Midlands	Historic Landfill	
	Woodbourne Road Landfill Site-Residential Development Off Euan Close, Euan Close, Harborne, Birmingham, West Midlands	Historic Landfill	
	Lifford Disposal Works-Ebury Road, Lifford, Birmingham, West Midlands	Historic Landfill	
	Former Adderley Park Brickworks Landfill Site-Former Adderley Park Brickworks, Adderley Road, Bordesley, Birmingham, West Midlands	Historic Landfill	

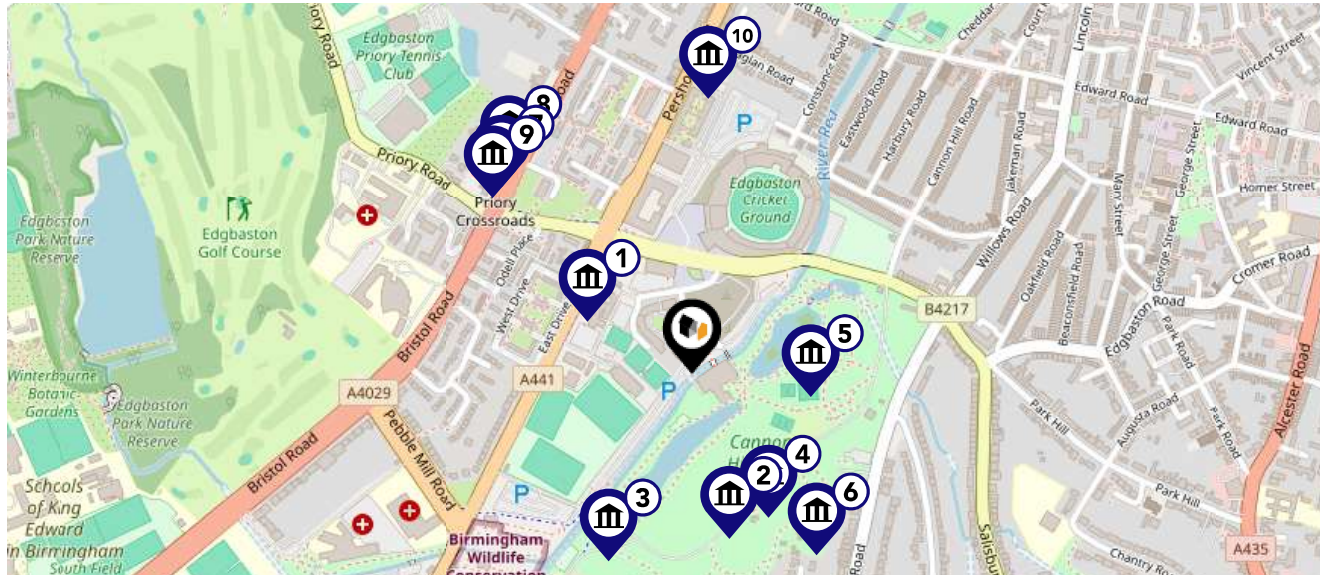












# Maps

## Listed Buildings

LANDWOOD  
GROUP

This map displays nearby listed buildings and protected structures, as well as their listed tier and distance from the target property...

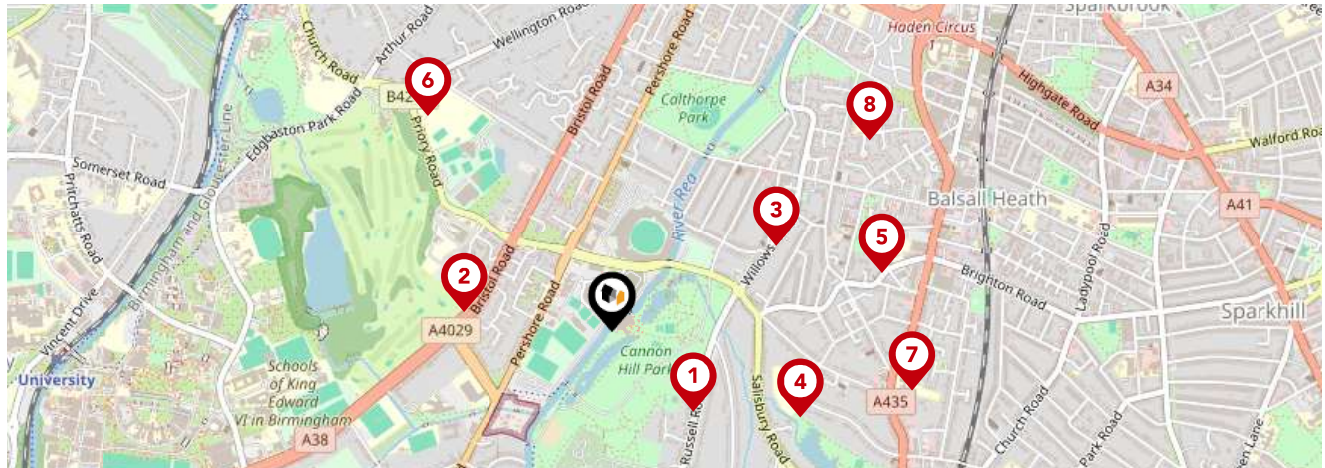


Listed Buildings in the local district		Grade	Distance
	1219929 - Statue Of Sir Robert Peel In Front Of Police Training College	Grade II	0.1 miles
	1075704 - Golden Lion Inn (memorial)	Grade II	0.2 miles
	1220440 - Bridge Over Lake In Cannon Hill Park	Grade II	0.2 miles
	1343366 - Bandstand In Cannon Hill Park	Grade II	0.2 miles
	1392586 - Boer War Memorial, Cannon Hill Park	Grade II	0.2 miles
	1220702 - Cannon Hill House	Grade II	0.3 miles
	1075725 - 219 And 221, Bristol Road B5	Grade II	0.3 miles
	1220162 - 215 And 217, Bristol Road B5	Grade II	0.3 miles
	1220170 - 223, Bristol Road B5	Grade II	0.3 miles
	1076224 - Church Of St Mary And St Ambrose	Grade II	0.3 miles



# Area Schools

LANDWOOD  
GROUP











		Nursery	Primary	Secondary	College	Private
<b>1</b>	<b>Red Boots School (National Institute of Conductive Education)</b> Ofsted Rating: Outstanding   Pupils: 17   Distance:0.27	<input type="checkbox"/>	<input checked="" type="checkbox"/>	<input type="checkbox"/>	<input type="checkbox"/>	<input type="checkbox"/>
<b>2</b>	<b>Elmhurst Ballet School</b> Ofsted Rating: Not Rated   Pupils: 182   Distance:0.36	<input type="checkbox"/>	<input type="checkbox"/>	<input checked="" type="checkbox"/>	<input type="checkbox"/>	<input type="checkbox"/>
<b>3</b>	<b>Jakeman Nursery School</b> Ofsted Rating: Outstanding   Pupils: 74   Distance:0.44	<input checked="" type="checkbox"/>	<input type="checkbox"/>	<input type="checkbox"/>	<input type="checkbox"/>	<input type="checkbox"/>
<b>4</b>	<b>St John and Monica Catholic Primary School</b> Ofsted Rating: Good   Pupils: 206   Distance:0.49	<input type="checkbox"/>	<input checked="" type="checkbox"/>	<input type="checkbox"/>	<input type="checkbox"/>	<input type="checkbox"/>
<b>5</b>	<b>Ark Tindal Primary Academy</b> Ofsted Rating: Good   Pupils: 441   Distance:0.66	<input type="checkbox"/>	<input checked="" type="checkbox"/>	<input type="checkbox"/>	<input type="checkbox"/>	<input type="checkbox"/>
<b>6</b>	<b>Priory School</b> Ofsted Rating: Not Rated   Pupils: 391   Distance:0.68	<input type="checkbox"/>	<input type="checkbox"/>	<input checked="" type="checkbox"/>	<input type="checkbox"/>	<input type="checkbox"/>
<b>7</b>	<b>Park Hill Primary School</b> Ofsted Rating: Good   Pupils: 298   Distance:0.73	<input type="checkbox"/>	<input checked="" type="checkbox"/>	<input type="checkbox"/>	<input type="checkbox"/>	<input type="checkbox"/>
<b>8</b>	<b>Heath Mount Primary School</b> Ofsted Rating: Requires improvement   Pupils: 352   Distance:0.77	<input type="checkbox"/>	<input checked="" type="checkbox"/>	<input type="checkbox"/>	<input type="checkbox"/>	<input type="checkbox"/>

# Area Schools

LANDWOOD  
GROUP



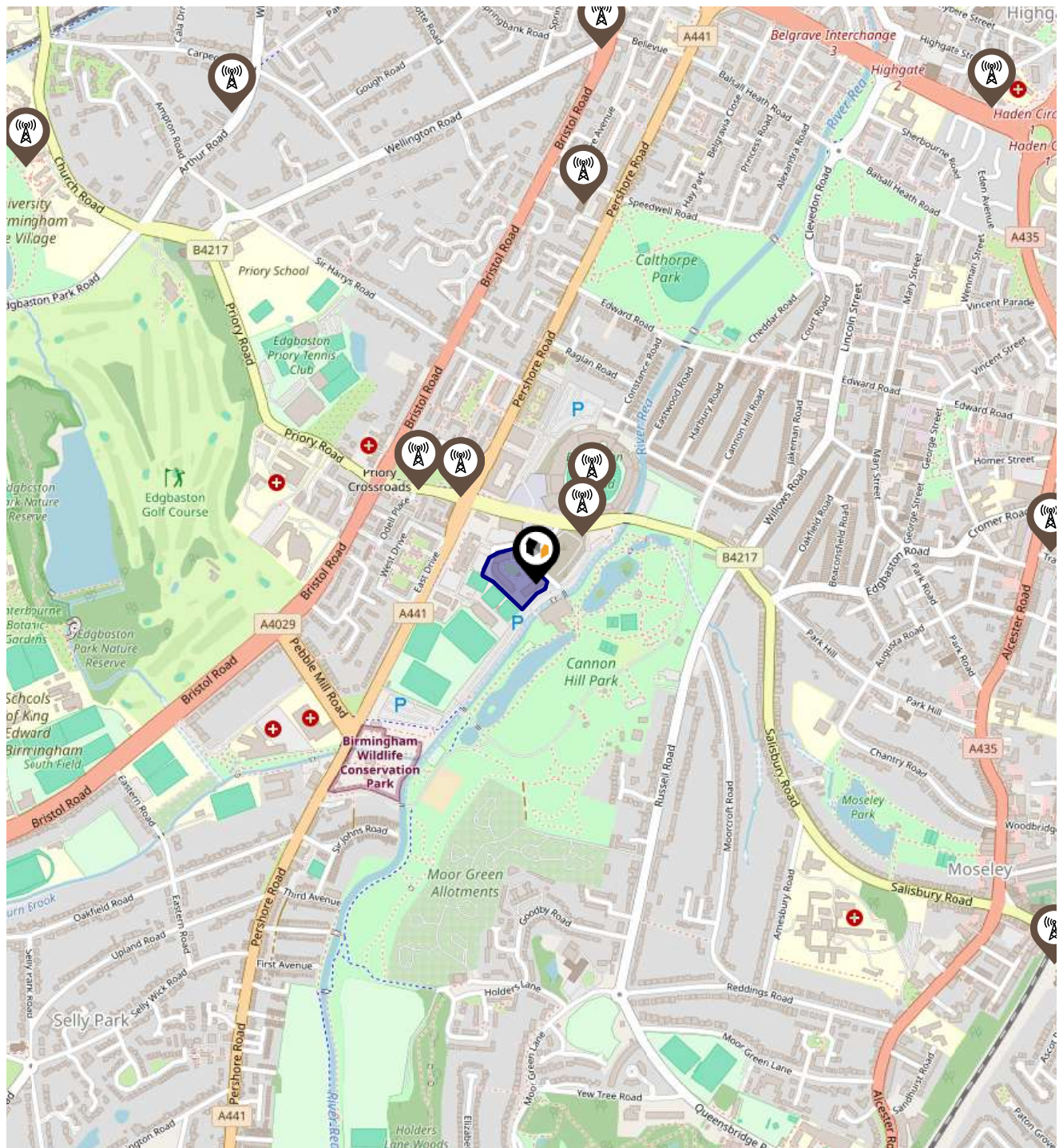
		Nursery	Primary	Secondary	College	Private
	<b>Uffculme School</b> Ofsted Rating: Good   Pupils: 279   Distance:0.8	<input type="checkbox"/>	<input type="checkbox"/>	<input checked="" type="checkbox"/>	<input type="checkbox"/>	<input type="checkbox"/>
	<b>King Edward's School</b> Ofsted Rating: Not Rated   Pupils: 905   Distance:0.83	<input type="checkbox"/>	<input type="checkbox"/>	<input checked="" type="checkbox"/>	<input type="checkbox"/>	<input type="checkbox"/>
	<b>Lillian De Lissa Nursery School</b> Ofsted Rating: Outstanding   Pupils: 77   Distance:0.83	<input checked="" type="checkbox"/>	<input type="checkbox"/>	<input type="checkbox"/>	<input type="checkbox"/>	<input type="checkbox"/>
	<b>King David Primary School</b> Ofsted Rating: Good   Pupils: 204   Distance:0.87	<input type="checkbox"/>	<input checked="" type="checkbox"/>	<input type="checkbox"/>	<input type="checkbox"/>	<input type="checkbox"/>
	<b>Redstone Academy for Girls</b> Ofsted Rating: Good   Pupils: 98   Distance:0.88	<input type="checkbox"/>	<input type="checkbox"/>	<input checked="" type="checkbox"/>	<input type="checkbox"/>	<input type="checkbox"/>
	<b>Redstone Academy for Boys</b> Ofsted Rating: Good   Pupils: 95   Distance:0.88	<input type="checkbox"/>	<input type="checkbox"/>	<input checked="" type="checkbox"/>	<input type="checkbox"/>	<input type="checkbox"/>
	<b>Percy Shurmer Academy</b> Ofsted Rating: Outstanding   Pupils: 444   Distance:0.9	<input type="checkbox"/>	<input checked="" type="checkbox"/>	<input type="checkbox"/>	<input type="checkbox"/>	<input type="checkbox"/>
	<b>King Edward VI High School for Girls</b> Ofsted Rating: Not Rated   Pupils: 662   Distance:0.9	<input type="checkbox"/>	<input type="checkbox"/>	<input checked="" type="checkbox"/>	<input type="checkbox"/>	<input type="checkbox"/>





# Local Area

## Masts & Pylons

LANDWOOD  
GROUP



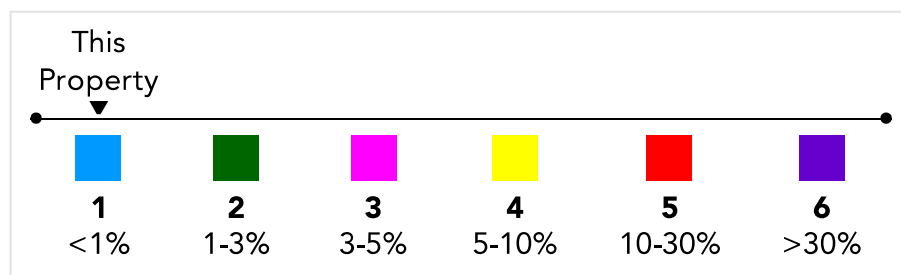
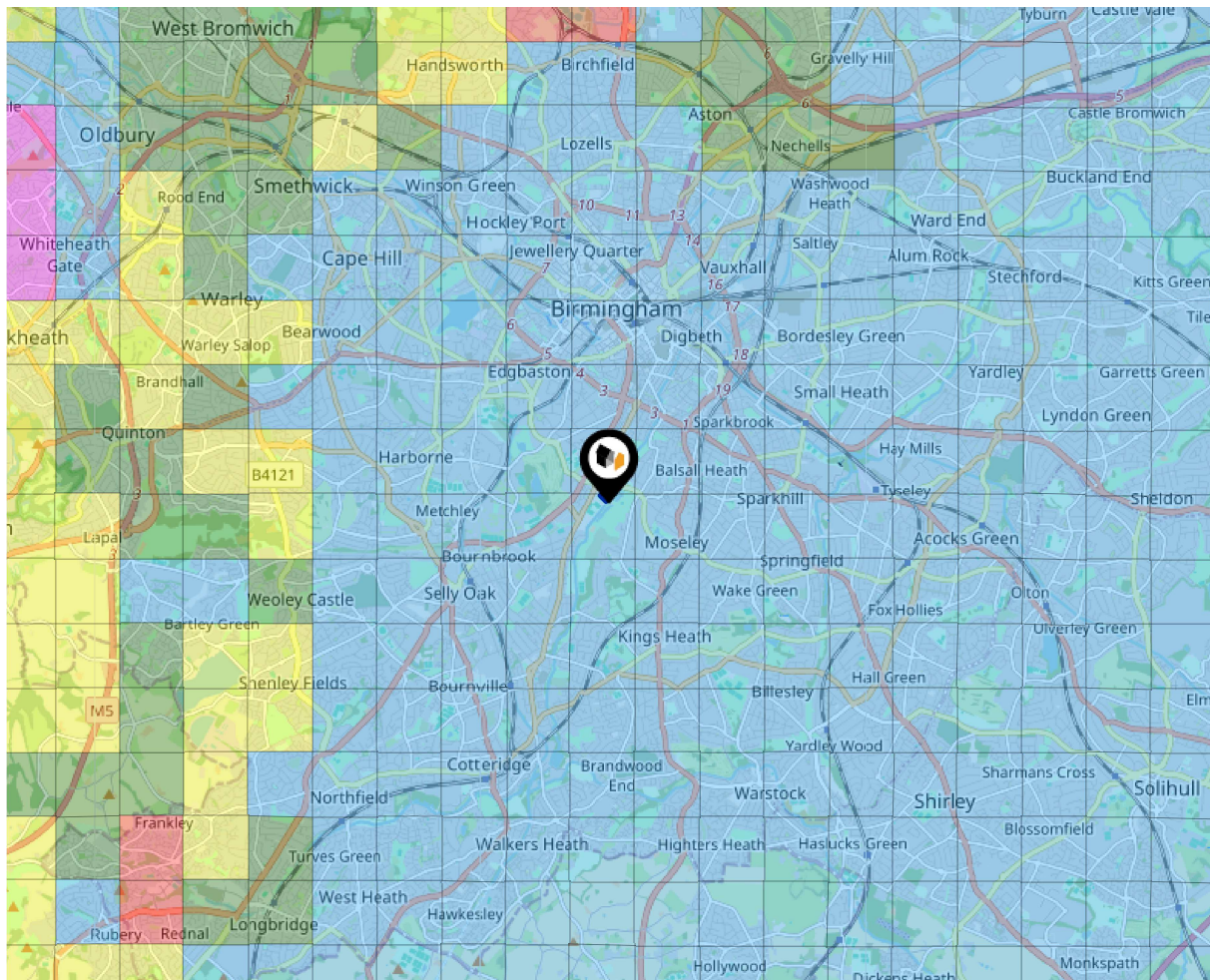
### Key:

-  Power Pylons
-  Communication Masts



### What is Radon?

Radon is a natural radioactive gas, which enters buildings from the ground. Exposure to high concentrations increases the risk of lung cancer. The UK Health Security Agency (UKHSA) recommends that radon levels should be reduced in homes where the annual average is at or above 200 becquerels per cubic metre (200 Bq/m<sup>3</sup>).

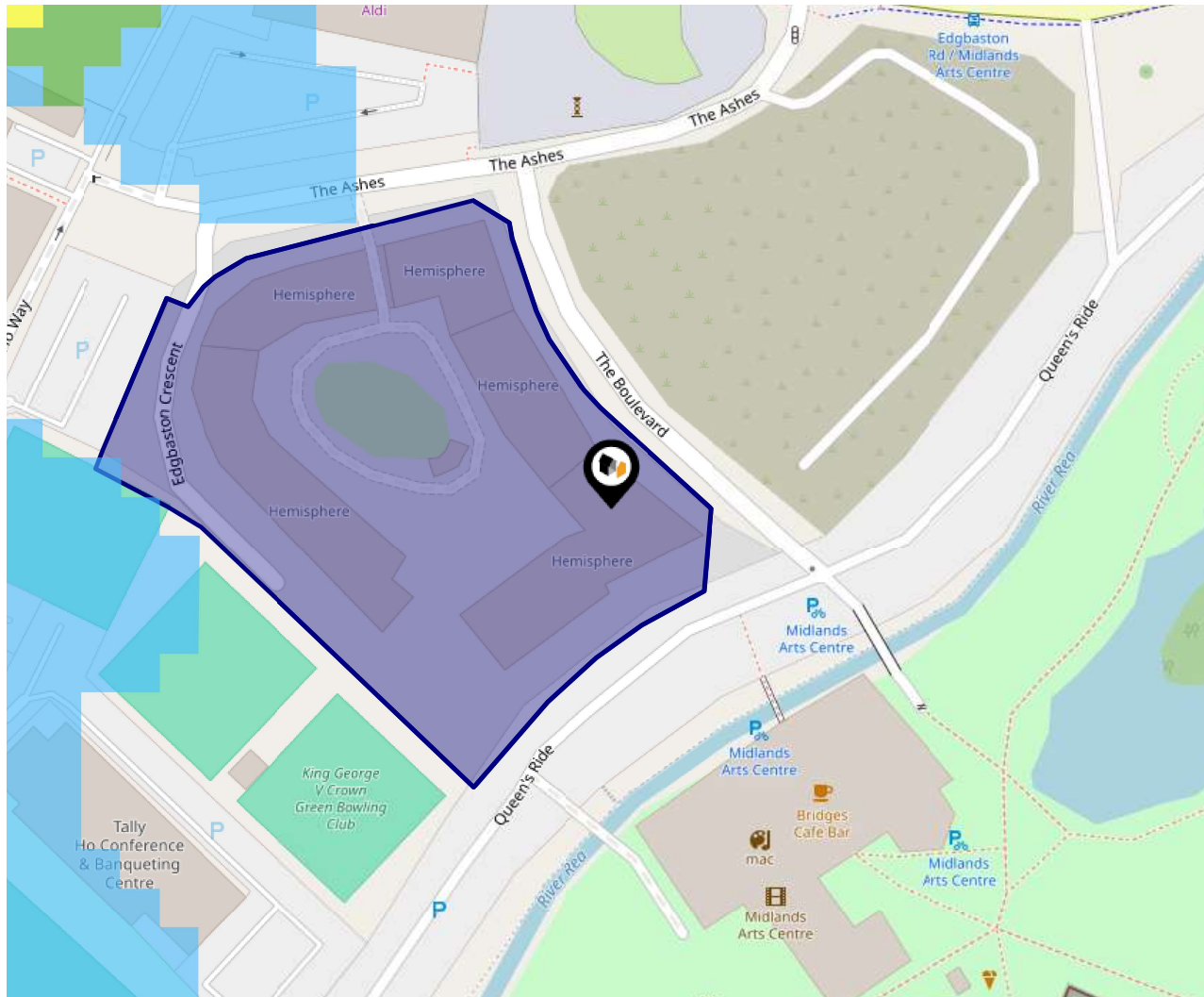




# Local Area

## Road Noise

LANDWOOD  
GROUP



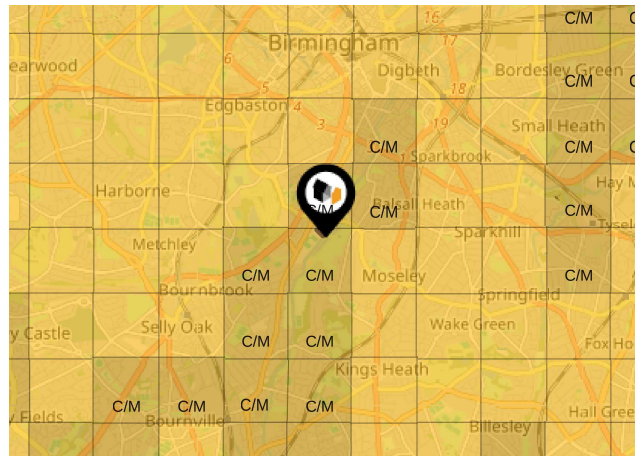
This data indicates the level of noise according to the strategic noise mapping of road sources within areas with a population of at least 100,000 people (agglomerations) and along major traffic routes. This indicates a 24 hour annual average noise level with separate weightings for the evening and night periods.

Noise levels are modelled on a 10m grid at a receptor height of 4m above ground, polygons are then produced by merging neighbouring cells within the following noise classes:

- 75.0+ dB
- 70.0-74.9 dB
- 65.0-69.9 dB
- 60.0-64.9 dB
- 55.0-59.9 dB

Ground Composition for this Address (Surrounding square kilometer zone around property)

<b>Carbon Content:</b>	LOW	<b>Soil Texture:</b>	CLAYEY LOAM TO SILTY
<b>Parent Material Grain:</b>	ARGILLACEOUS		LOAM
<b>Soil Group:</b>	MEDIUM TO LIGHT(SILTY) TO HEAVY	<b>Soil Depth:</b>	DEEP



### Primary Classifications (Most Common Clay Types)

<b>C/M</b>	Claystone / Mudstone
<b>FPC,S</b>	Floodplain Clay, Sand / Gravel
<b>FC,S</b>	Fluvial Clays & Silts
<b>FC,S,G</b>	Fluvial Clays, Silts, Sands & Gravel
<b>PM/EC</b>	Prequaternary Marine / Estuarine Clay / Silt
<b>QM/EC</b>	Quaternary Marine / Estuarine Clay / Silt
<b>RC</b>	Residual Clay
<b>RC/LL</b>	Residual Clay & Loamy Loess
<b>RC,S</b>	River Clay & Silt
<b>RC,FS</b>	Riverine Clay & Floodplain Sands and Gravel
<b>RC,FL</b>	Riverine Clay & Fluvial Sands and Gravel
<b>TC</b>	Terrace Clay
<b>TC/LL</b>	Terrace Clay & Loamy Loess




# Area

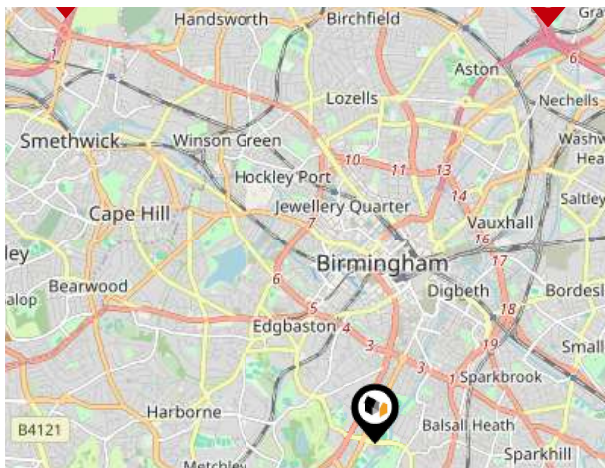
## Transport (National)

LANDWOOD  
GROUP








### National Rail Stations

Pin	Name	Distance
	Five Ways Rail Station	1.27 miles
	University Rail Station	1.36 miles
	Selly Oak Rail Station	1.55 miles







### Trunk Roads/Motorways

Pin	Name	Distance
	M6 J6	4.32 miles
	M5 J1	5.03 miles
	M42 J3	6.87 miles
	M42 J2	6.62 miles
	M6 J7	6.97 miles



### Airports/Helipads

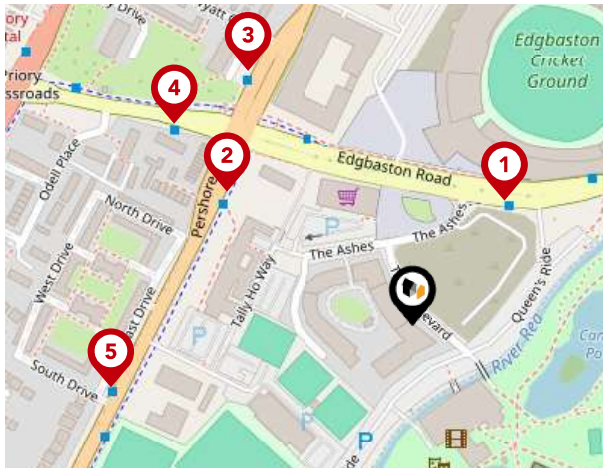
Pin	Name	Distance
	Birmingham Airport	7.31 miles
	Baginton	19.08 miles
	Staverton	40.25 miles
	East Mids Airport	35.32 miles



# Area

## Transport (Local)

LANDWOOD  
GROUP



### Bus Stops/Stations

Pin	Name	Distance
1	Midlands Arts Centre	0.09 miles
2	Priory Rd	0.14 miles
3	Priory Rd	0.18 miles
4	Tally Ho Police Training	0.19 miles
5	South Drive	0.19 miles



### Local Connections

Pin	Name	Distance
1	Five Ways (Midland Metro Stop)	1.53 miles
2	Brindleyplace (Midland Metro Stop)	1.63 miles
3	Edgbaston Village (Midland Metro Stop)	1.5 miles



# Landwood Group

## Data Quality

We are committed to comprehensive property data being made available upfront to make the home buying and selling process quicker, easier and cheaper. This is why we have partnered with Sprift, the UK's leading supplier of property-specific data.



### Contains public sector information licensed under the Open Government License v3.0

The information contained within this report is for general information purposes only.

Sprift Technologies Ltd aggregate this data from a wide variety of sources and while we endeavour to keep the information up to date and correct, we make no representations or warranties of any kind, express or implied, about the completeness, accuracy, reliability, of the information or related graphics contained within this report for any purpose.

Any reliance you place on such information is therefore strictly at your own risk. In no event will we be liable for any loss or damage including without limitation, indirect or consequential loss or damage, or any loss or damage whatsoever arising from loss of data or profits arising out of, or in connection with, the use of this report.



#### Landwood Group

77 Deansgate Manchester M3 2BW  
0161 710 2010  
[louise.bugeja@landwoodgroup.com](mailto:louise.bugeja@landwoodgroup.com)  
<https://landwoodgroup.com/>

