



MIR: Material Info

The Material Information Affecting this Property
Monday 06th July 2026



FIELDING PATH, GLASTONBURY, BA6

Cooper and Tanner

32 High Street Shepton Mallet BA4 5AS
01749 372200
sheptonmallet@cooperandtanner.co.uk
cooperandtanner.co.uk



Property Overview

COOPER AND TANNER



Property

Type:	Semi-Detached	Tenure:	Freehold
Bedrooms:	2		
Floor Area:	667 ft ² / 62 m ²		
Plot Area:	3.76 acres		
Year Built :	1950-1966		
Council Tax :	Band B		
Annual Estimate:	£1,992		
Title Number:	WS12128		

Local Area

Local Authority:	Somerset
Conservation Area:	No
Flood Risk:	
• Rivers & Seas	Very low
• Surface Water	Very low

Estimated Broadband Speeds (Standard - Superfast - Ultrafast)

16 mb/s	80 mb/s	1000 mb/s

Mobile Coverage: (based on calls indoors)



Satellite/Fibre TV Availability:



BA6

Energy rating

D

Valid until 15.02.2033


Score	Energy rating	Current	Potential
92+	A		
81-91	B		85 B
69-80	C		
55-68	D	68 D	
39-54	E		
21-38	F		
1-20	G		

Additional EPC Data

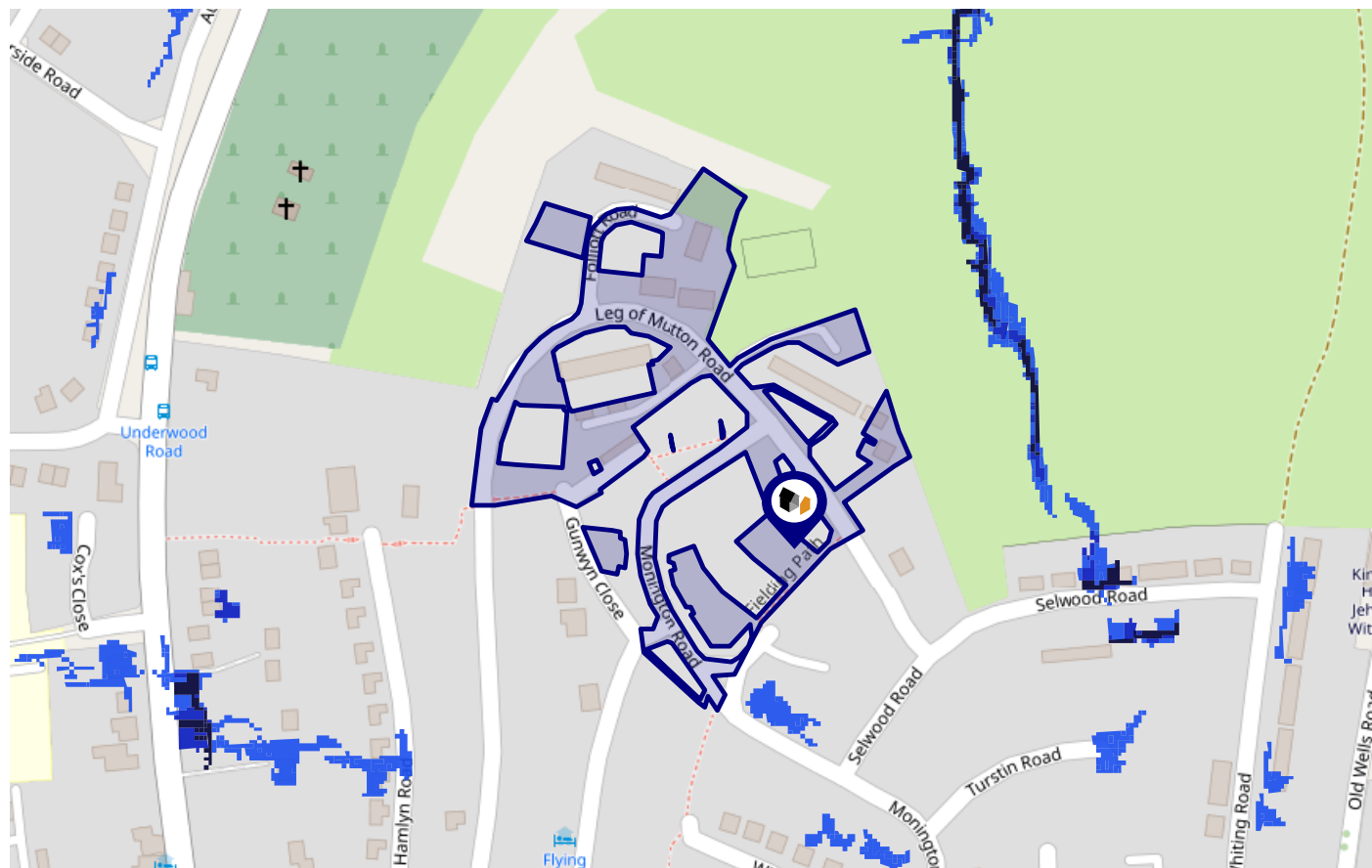
Property Type:	Bungalow
Build Form:	Semi-Detached
Transaction Type:	Rental
Energy Tariff:	Single
Main Fuel:	Mains gas (not community)
Main Gas:	Yes
Flat Top Storey:	No
Top Storey:	0
Glazing Type:	Double glazing installed before 2002
Previous Extension:	0
Open Fireplace:	0
Ventilation:	Natural
Walls:	Cavity wall, filled cavity
Walls Energy:	Average
Roof:	Pitched, 300 mm loft insulation
Roof Energy:	Very Good
Main Heating:	Boiler and radiators, mains gas
Main Heating Controls:	Programmer, room thermostat and TRVs
Hot Water System:	From main system
Hot Water Energy Efficiency:	Good
Lighting:	Low energy lighting in all fixed outlets
Floors:	Suspended, no insulation (assumed)
Total Floor Area:	62 m ²

Flood Risk

Surface Water - Flood Risk



This map shows the chance of flooding where rainwater has nowhere to drain. This kind of flooding can occur far from rivers or seas.




Risk Rating: Very low

The map does not contain sufficient information for it to be used to determine flood risk to individual properties, but it does give you an indication of whether your area may be affected by surface water flooding at this risk level.

- High Risk** - an area which has a chance of flooding of greater than 1 in 30 (3.3%) in any one year.
- Medium Risk** - an area which has a chance of flooding of greater than 1 in 100 (1.0%) in any one year.
- Low Risk** - an area which has a chance of flooding of greater than 1 in 1000 (0.1%) in any one year.
- Very Low Risk** - an area in which the risk is below 1 in 1000 (0.1%) in any one year.

Chance of flooding to the following depths at this property:

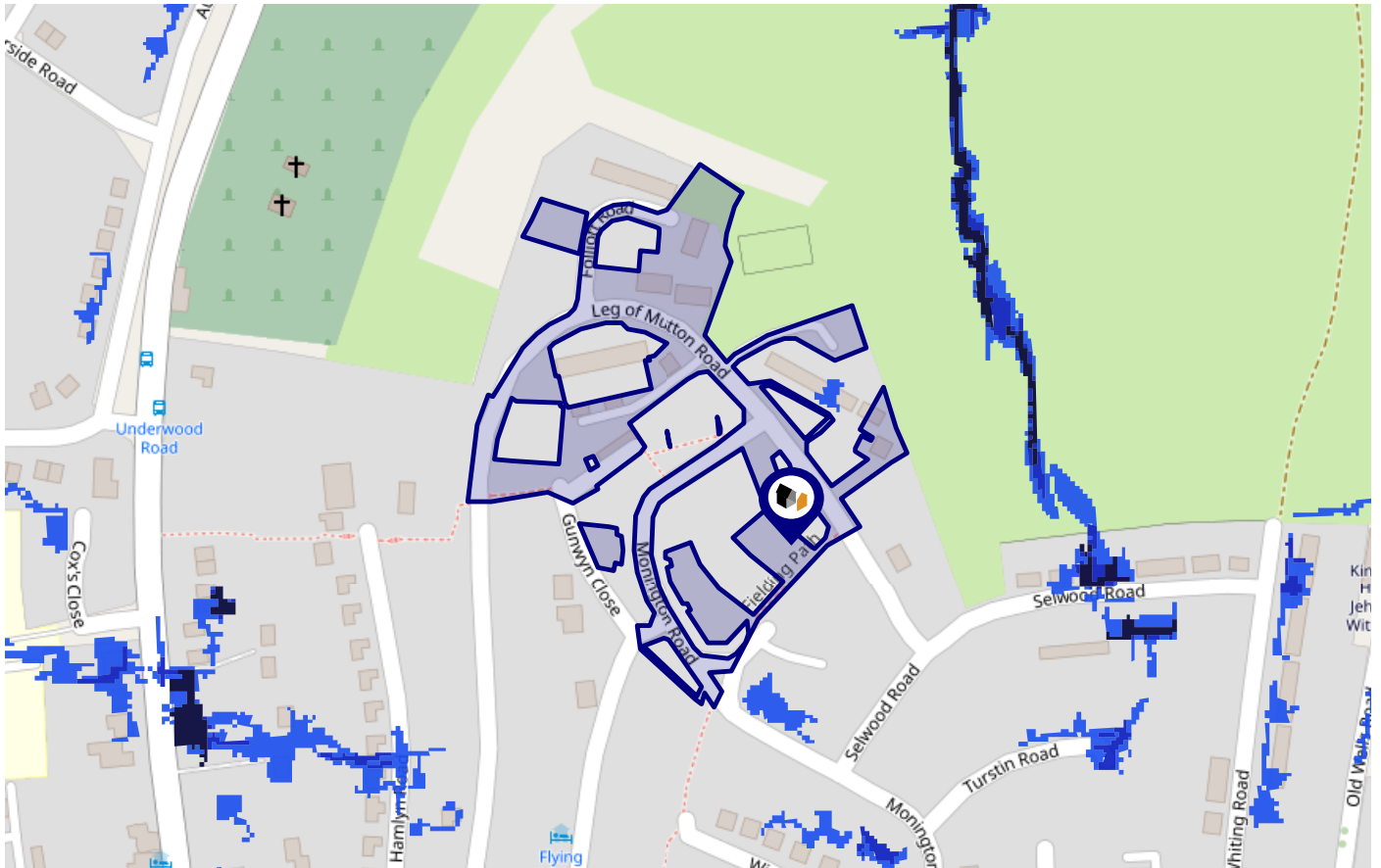


Flood Risk

Surface Water - Climate Change



This map shows the future chance of flooding **between 2040 and 2060** where rainwater has nowhere to drain. This kind of flooding can occur far from rivers or seas. The government climate change models cannot predict exactly when the chance of flooding will go up. It could happen at any time during the time period.



Risk Rating: Very low

The map does not contain sufficient information for it to be used to determine flood risk to individual properties, but it does give you an indication of whether your area may be affected by surface water flooding at this risk level.

- High Risk** - an area which has a chance of flooding of greater than 1 in 30 (3.3%) in any one year.
- Medium Risk** - an area which has a chance of flooding of greater than 1 in 100 (1.0%) in any one year.
- Low Risk** - an area which has a chance of flooding of greater than 1 in 1000 (0.1%) in any one year.
- Very Low Risk** - an area in which the risk is below 1 in 1000 (0.1%) in any one year.

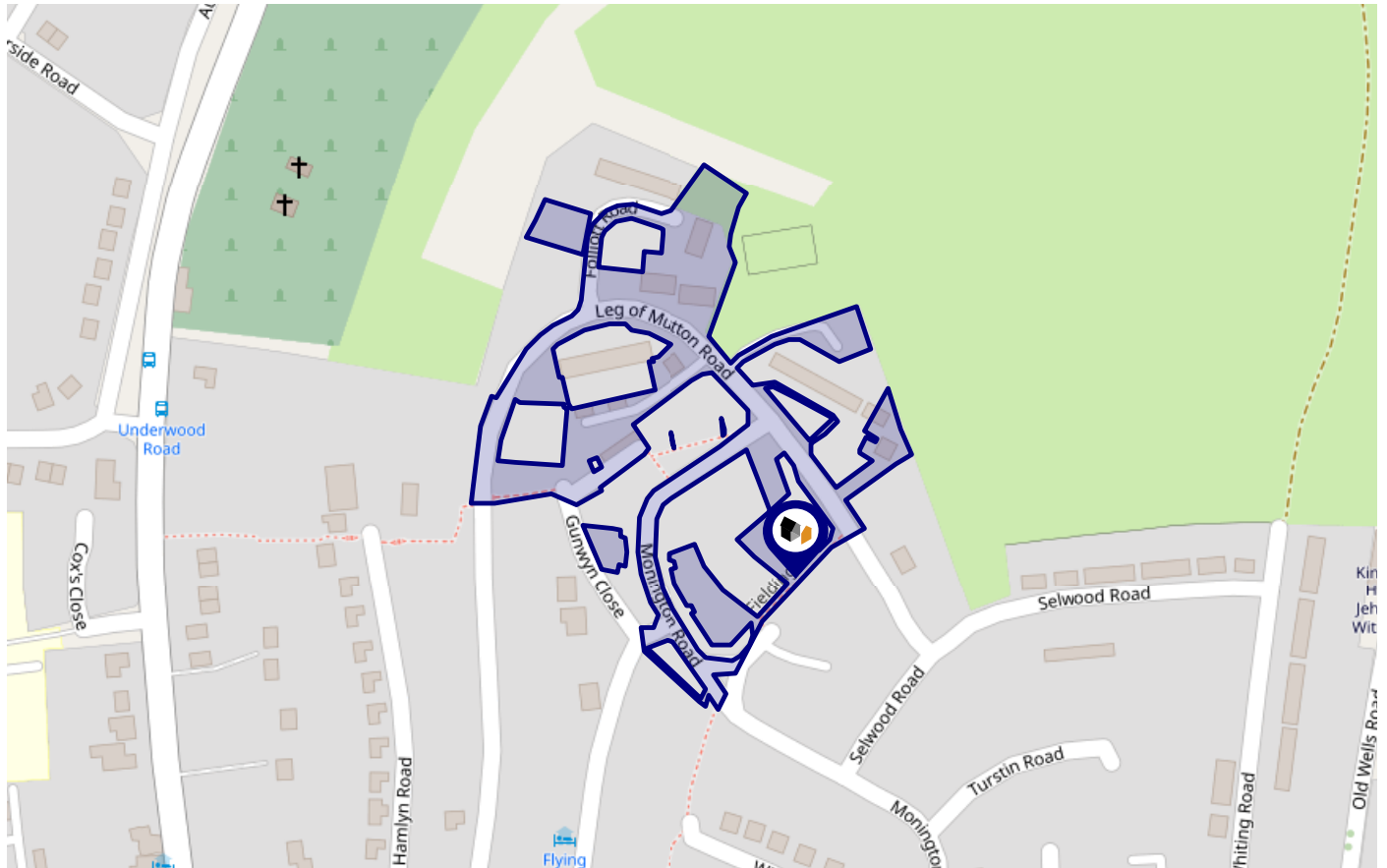
Chance of flooding to the following depths at this property:



Flood Risk

Rivers & Seas - Flood Risk

This map shows the chance of flooding from rivers and / or the sea, taking into account flood defences and their condition.



Risk Rating: Very low

The map does not contain sufficient information for it to be used to determine flood risk to individual properties, but it does give you an indication of whether your area may be affected by surface water flooding at this risk level.

- High Risk** - an area which has a chance of flooding of greater than 1 in 30 (3.3%) in any one year.
- Medium Risk** - an area which has a chance of flooding of greater than 1 in 100 (1.0%) in any one year.
- Low Risk** - an area which has a chance of flooding of greater than 1 in 1000 (0.1%) in any one year.
- Very Low Risk** - an area in which the risk is below 1 in 1000 (0.1%) in any one year.

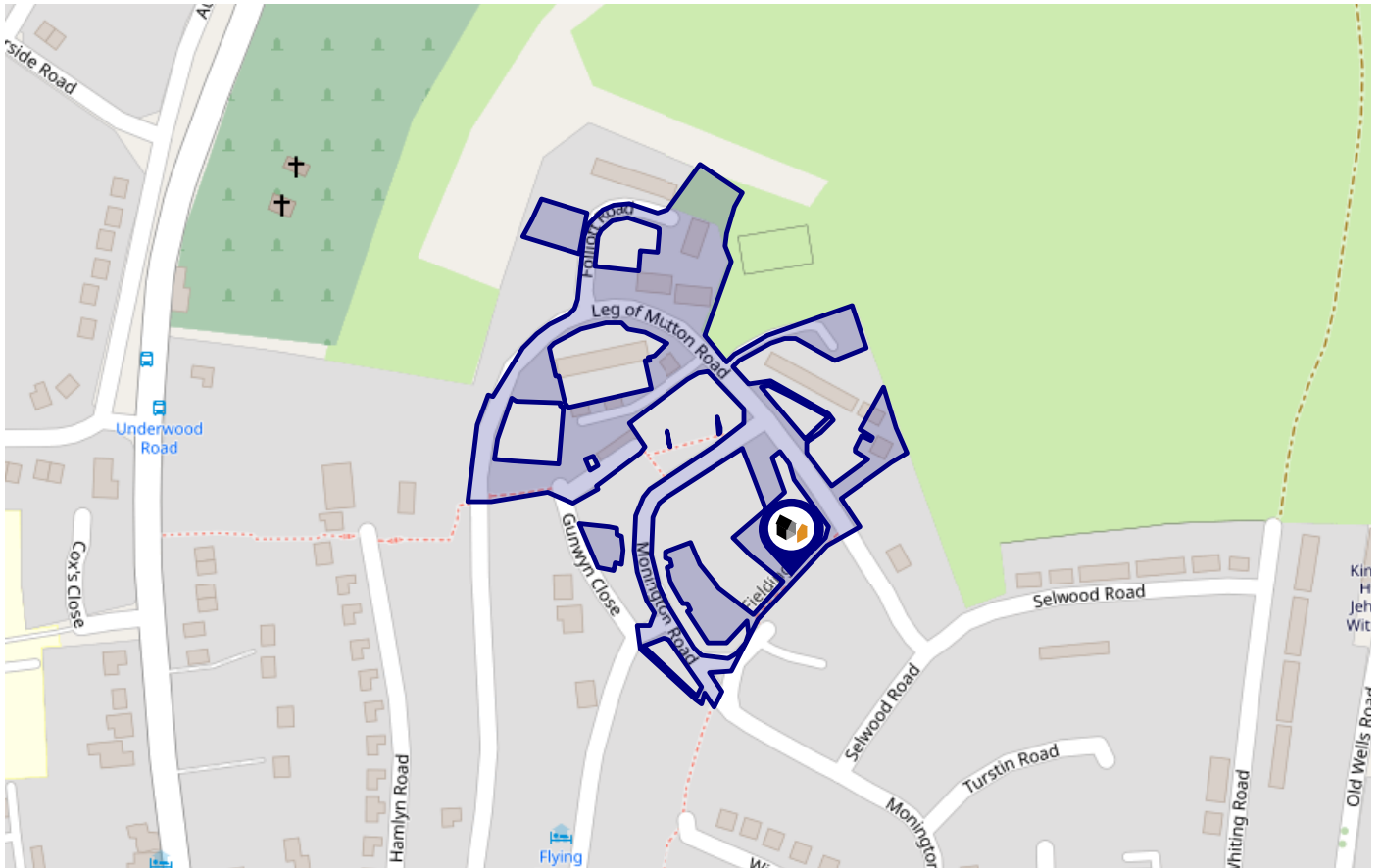
Chance of flooding to the following depths at this property:



Flood Risk

Rivers & Seas - Climate Change

This map shows the future chance of flooding from rivers and / or the sea **between 2036 and 2069**, taking into account flood defences and their condition. The government climate change models cannot predict exactly when the chance of flooding will go up. It could happen at any time during the time period.



Risk Rating: Very low

The map does not contain sufficient information for it to be used to determine flood risk to individual properties, but it does give you an indication of whether your area may be affected by surface water flooding at this risk level.

- **High Risk** - an area which has a chance of flooding of greater than 1 in 30 (3.3%) in any one year.
- **Medium Risk** - an area which has a chance of flooding of greater than 1 in 100 (1.0%) in any one year.
- **Low Risk** - an area which has a chance of flooding of greater than 1 in 1000 (0.1%) in any one year.
- **Very Low Risk** - an area in which the risk is below 1 in 1000 (0.1%) in any one year.

Chance of flooding to the following depths at this property:

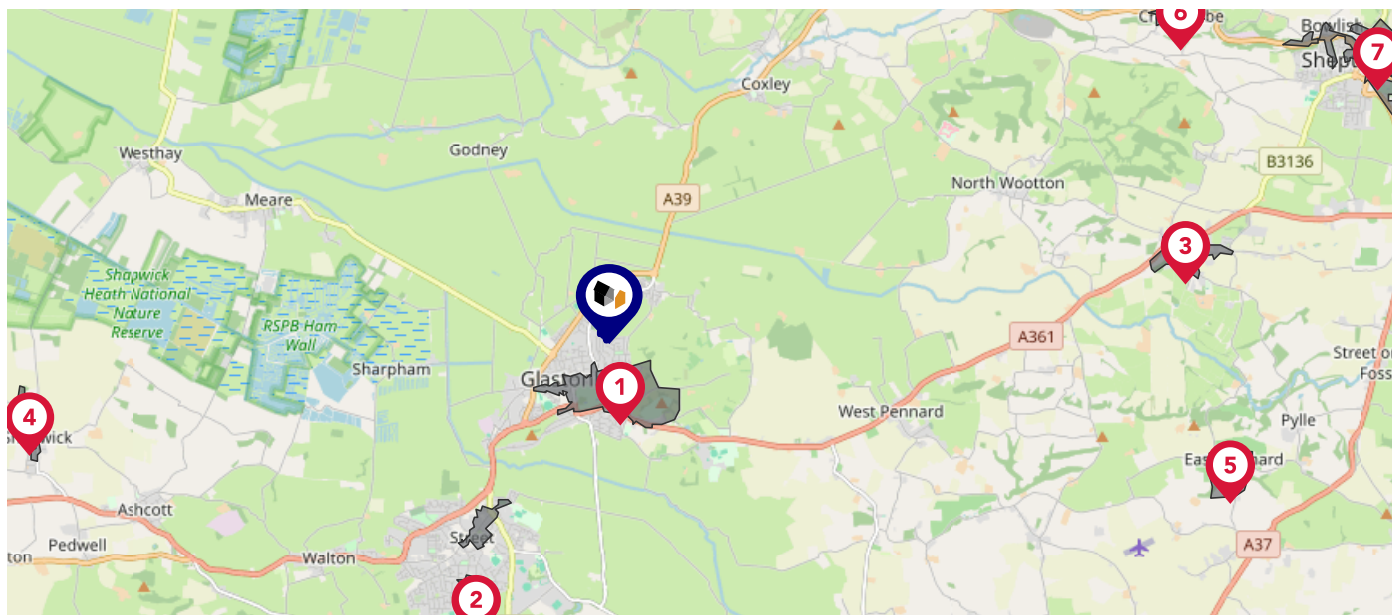


Maps








Conservation Areas

COOPER
AND
TANNER

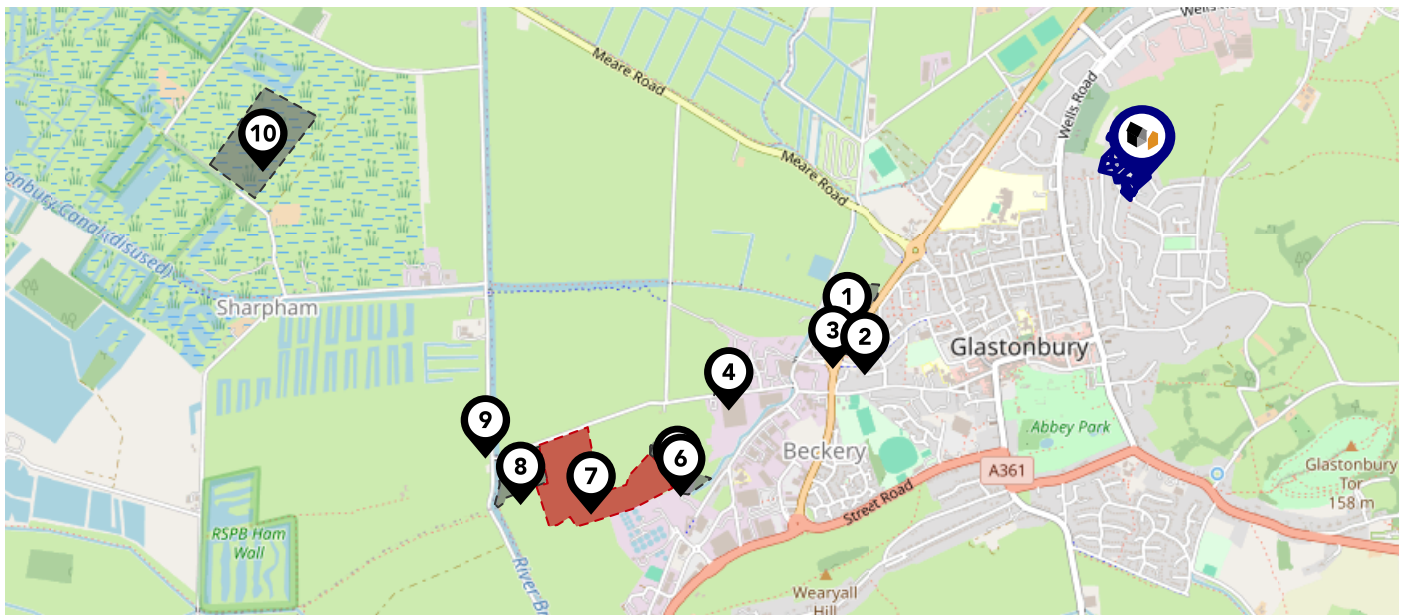
This map displays nearby official conservation areas. Every local authority in England has at least one conservation area. Most are designated by the Council as the local planning authority, though Historic England and the Secretary of State also have the power to create them.



Nearby Conservation Areas

-  Glastonbury
-  Street
-  Pilton
-  Shapwick
-  East Pennard
-  Croscombe
-  Shepton Mallet

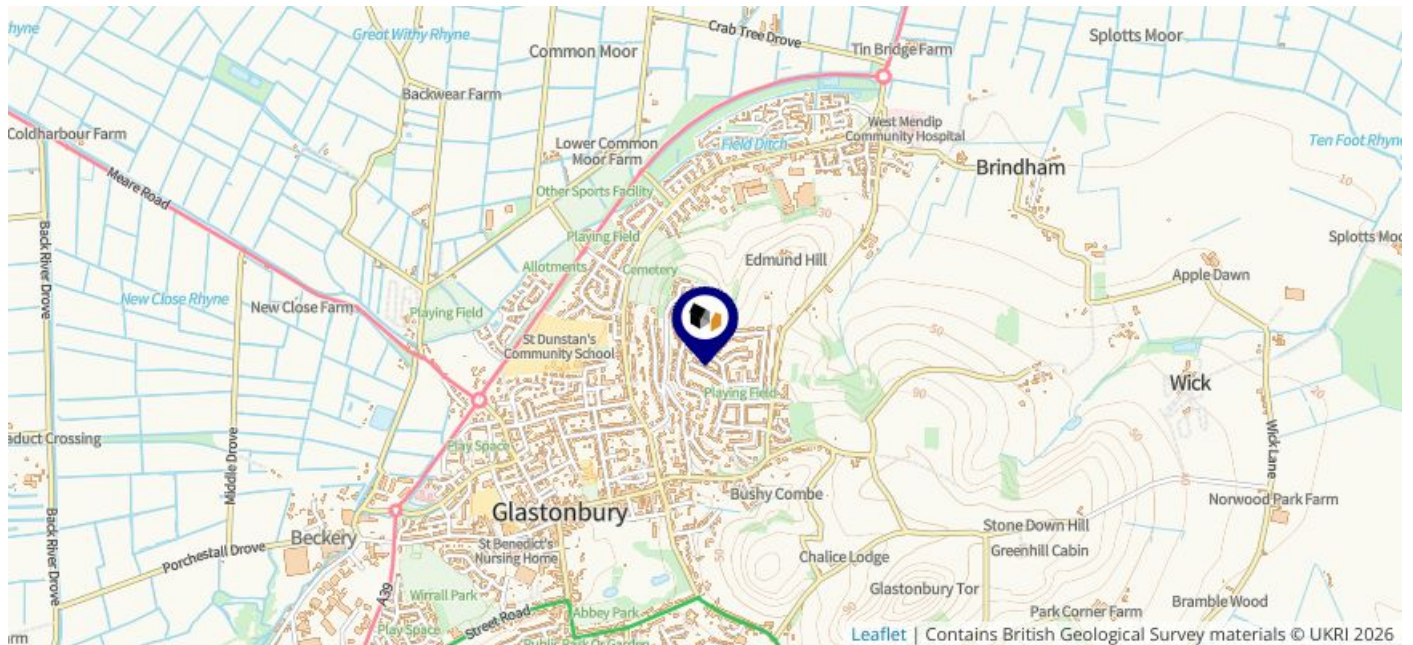
This map displays the location of known landfill sites. Historic sites are where there is no environmental permit in force. Active sites are currently authorised by the Environment Agency under Environmental Permitting Regulations.



Nearby Landfill Sites

1	Dyehouse Lane-Glastonbury	Historic Landfill
2	Dyehouse Lane-Glastonbury	Historic Landfill
3	Land at Paradise-Glastonbury, Somerset	Historic Landfill
4	Porchestal Drove-Glastonbury, Somerset	Historic Landfill
5	Land at Bailys-The Beckery, Glastonbury, Somerset	Historic Landfill
6	Field Adjoining Baily's Factory-Glastonbury, Somerset	Historic Landfill
7	EA/EPR/NP3690FD/A001 - Land to Rear of Glastonbury Sewage Treatment Works	Active Landfill
8	Porchestall Drove-Glastonbury, Somerset	Historic Landfill
9	Land at Cradlebridge-Glastonbury, Somerset	Historic Landfill
10	Land Adjacent to Wilderness Drove-Glastonbury Heath	Historic Landfill

This map displays nearby coal mine entrances and their classifications.



Mine Entry

- ✕ Adit
- ✕ Gutter Pit
- ✕ Shaft

The Coal Authority has records of over 175,000 mine entries within the UK captured in the National Coal Mining database, derived from sources including abandonment plans, geological and topographical plans.

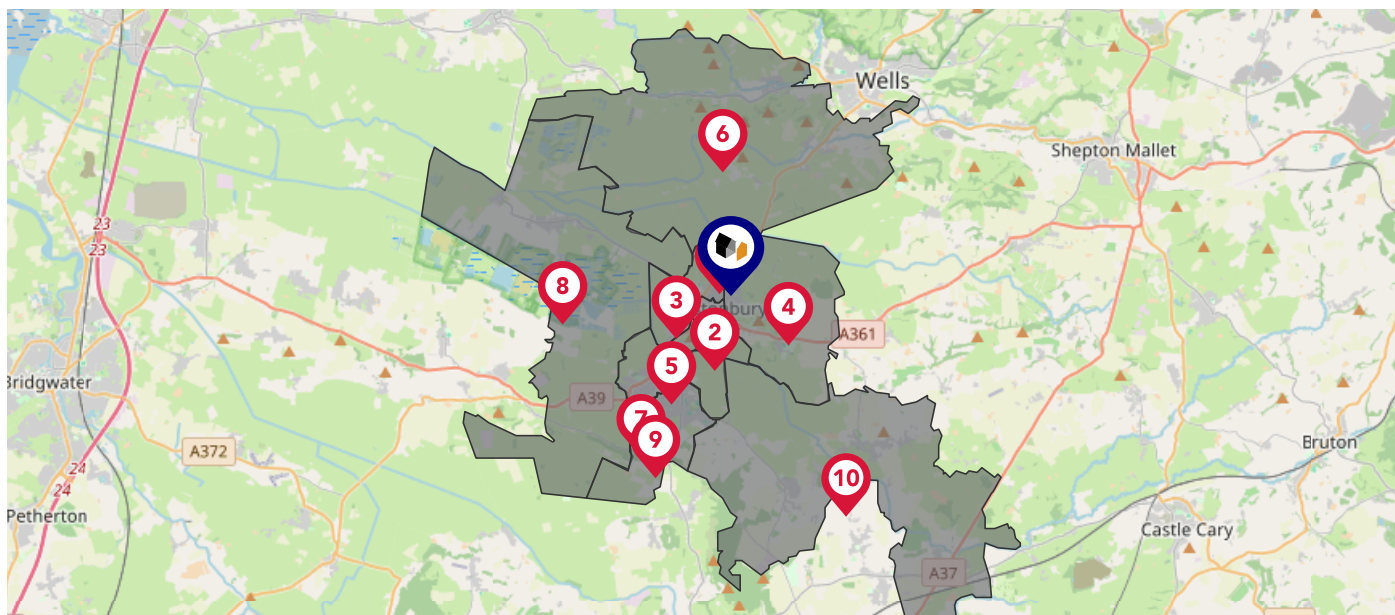
Coal mining activity is recorded as far back as the 13th century, but prior to 1872 there was no requirement to deposit abandonment plans. It is therefore believed there may be many unrecorded mine entries of which the Authority has no information or knowledge. These entries do not, therefore, appear within the Authority's national dataset as shown on this map.

Maps

Council Wards

COOPER
AND
TANNER

The UK is divided into wards that are used for local elections to elect local government councillors. Sometimes these are known as 'electoral divisions'. Population counts can vary substantially between wards, but the national average is about 5,500


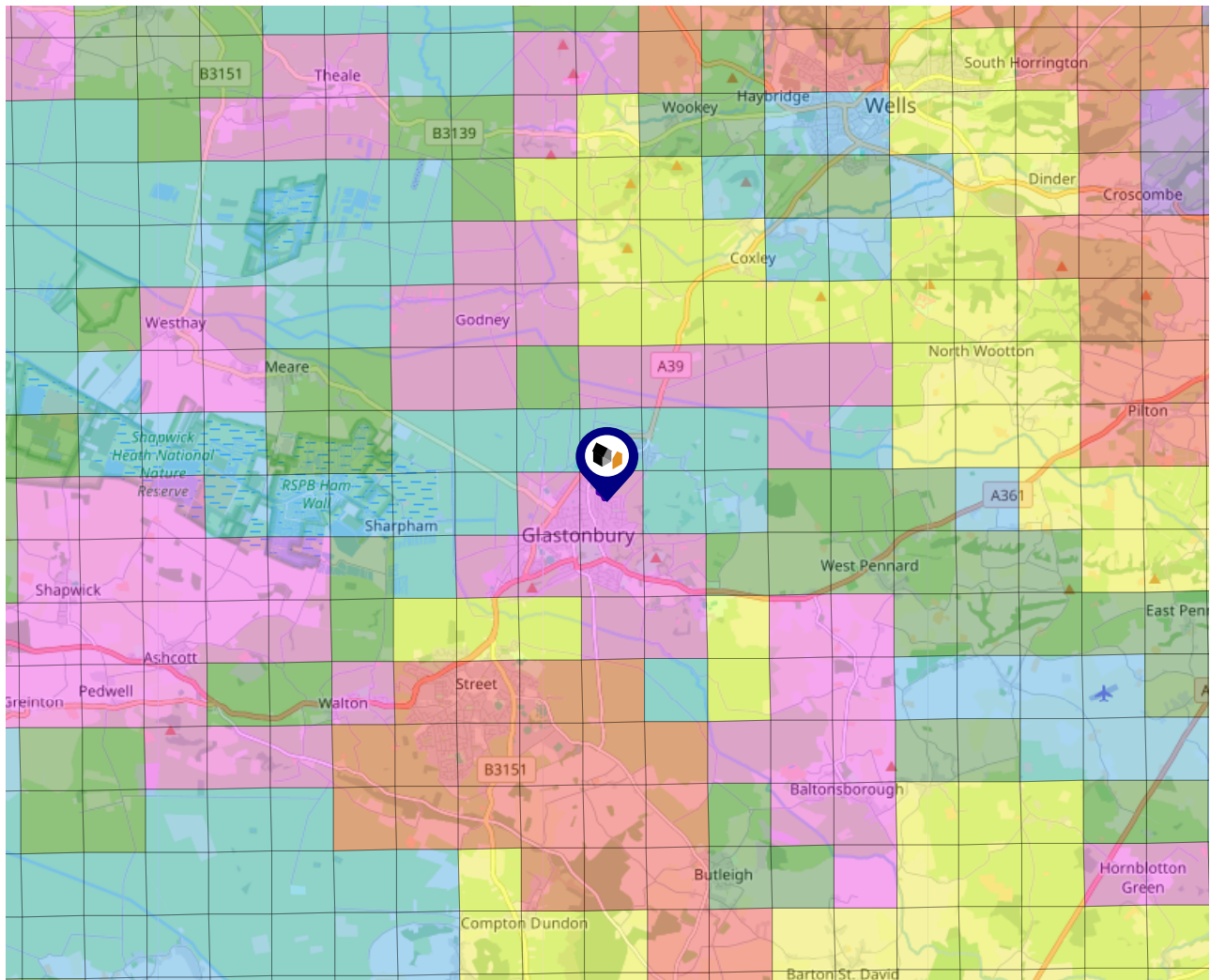


Nearby Council Wards

- 1 Glastonbury St. John's Ward
- 2 Glastonbury St. Mary's Ward
- 3 Glastonbury St. Benedict's Ward
- 4 Glastonbury St. Edmund's Ward
- 5 Street North Ward
- 6 Wookey and St. Cuthbert Out West Ward
- 7 Street West Ward
- 8 Moor Ward
- 9 Street South Ward
- 10 Butleigh and Baltonsborough Ward

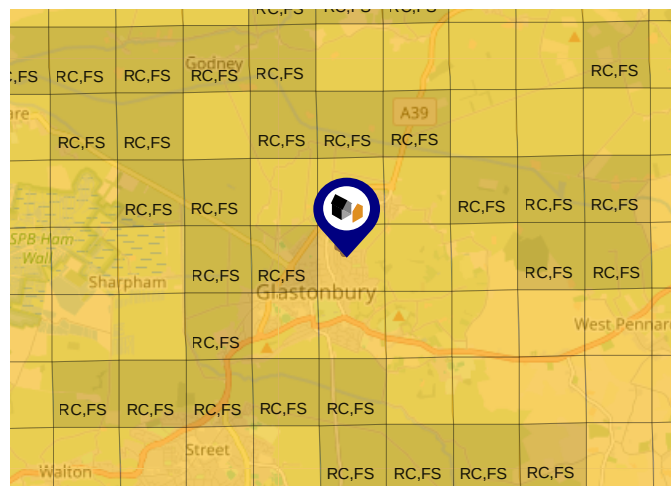
What is Radon?

Radon is a natural radioactive gas, which enters buildings from the ground. Exposure to high concentrations increases the risk of lung cancer. The UK Health Security Agency (UKHSA) recommends that radon levels should be reduced in homes where the annual average is at or above 200 becquerels per cubic metre (200 Bq/m³).



Ground Composition for this Address (Surrounding square kilometer zone around property)

Carbon Content:	NONE	Soil Texture:	PEAT
Parent Material Grain:	PEAT	Soil Depth:	DEEP
Soil Group:	ALL		

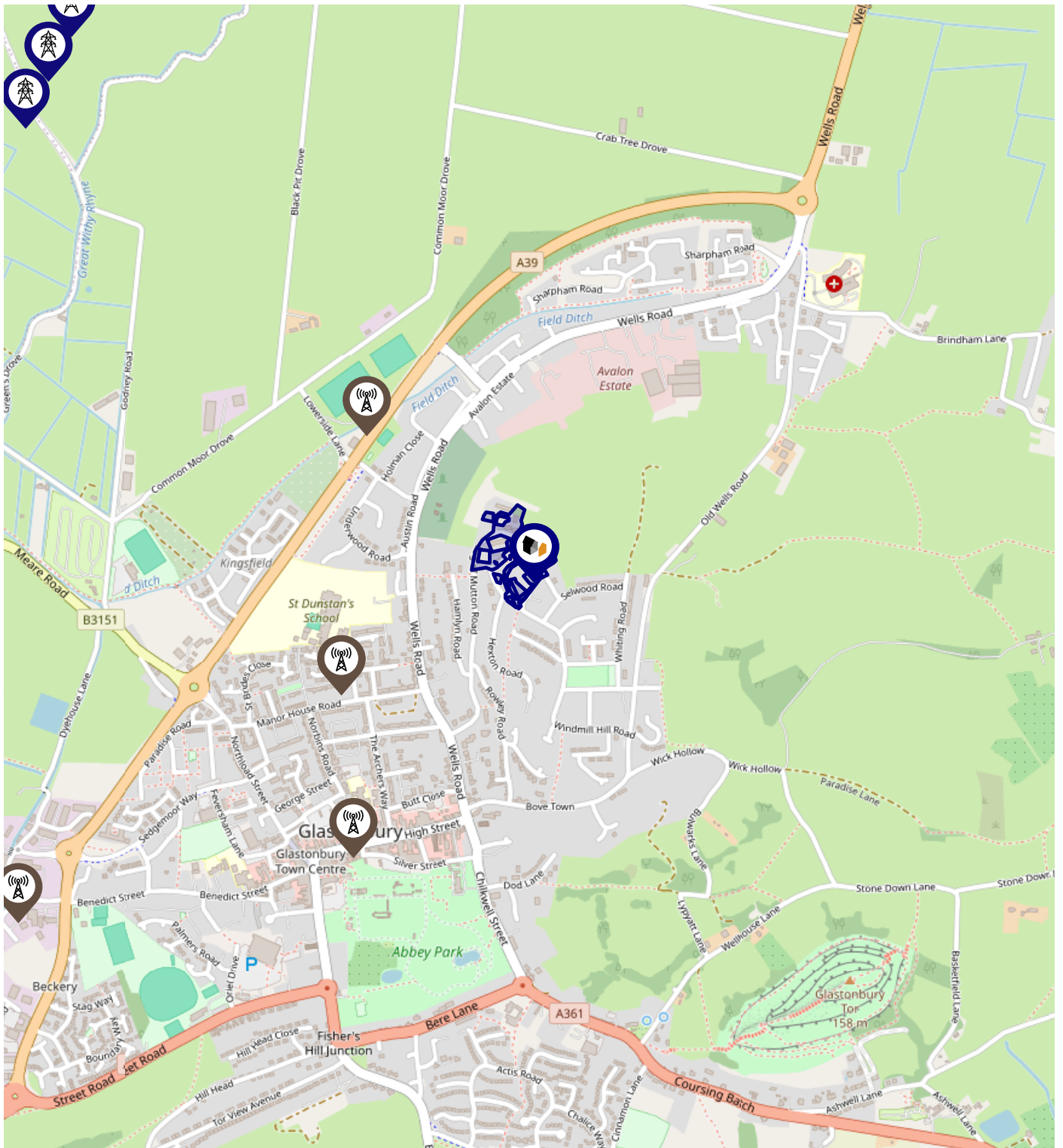


Primary Classifications (Most Common Clay Types)



C/M	Claystone / Mudstone
FPC,S	Floodplain Clay, Sand / Gravel
FC,S	Fluvial Clays & Silts
FC,S,G	Fluvial Clays, Silts, Sands & Gravel
PM/EC	Prequaternary Marine / Estuarine Clay / Silt
QM/EC	Quaternary Marine / Estuarine Clay / Silt
RC	Residual Clay
RC/LL	Residual Clay & Loamy Loess
RC,S	River Clay & Silt
RC,FS	Riverine Clay & Floodplain Sands and Gravel
RC,FL	Riverine Clay & Fluvial Sands and Gravel
TC	Terrace Clay
TC/LL	Terrace Clay & Loamy Loess

Local Area Masts & Pylons

COOPER
AND
TANNER



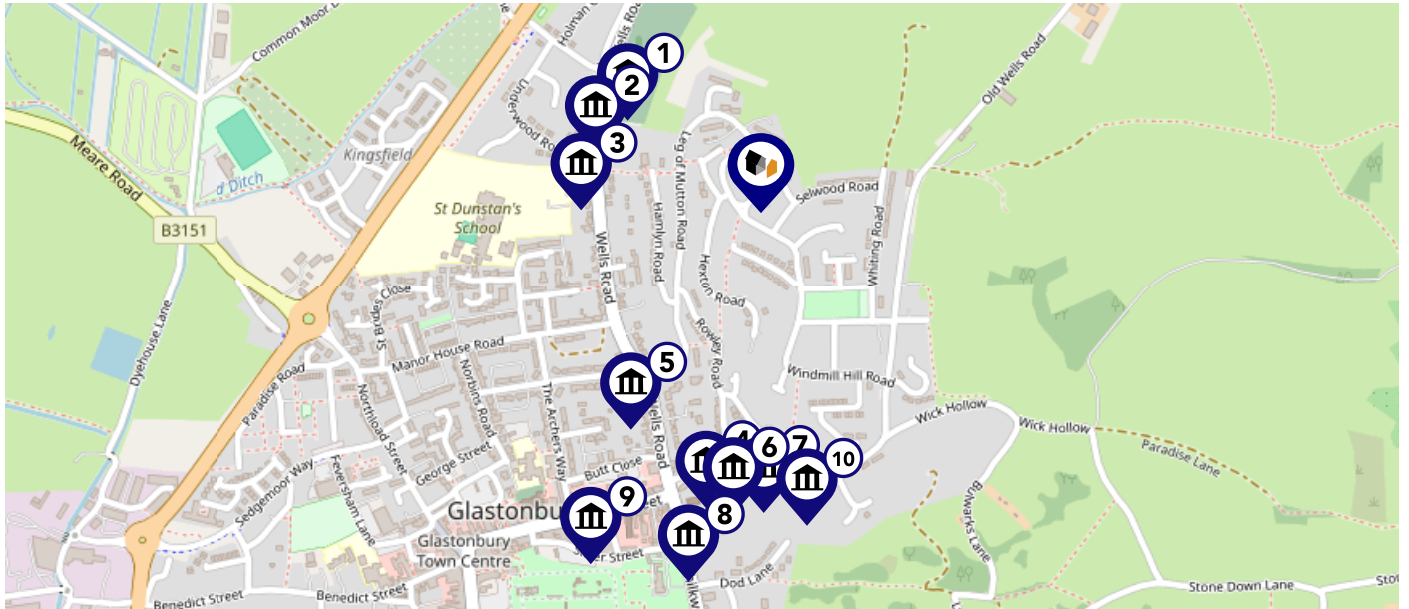
Key:











-  Power Pylons
-  Communication Masts

Maps

Listed Buildings

This map displays nearby listed buildings and protected structures, as well as their listed tier and distance from the target property...



Listed Buildings in the local district	Grade	Distance
 1262424 - Two Cemetery Chapels	Grade II	0.2 miles
 1252170 - Cemetery Lodge	Grade II	0.2 miles
 1057880 - Coxley House The Cottage	Grade II	0.2 miles
 1345430 - The Hollies, Including Garden-wall With Gatepiers	Grade II	0.3 miles
 1296427 - Chindit House	Grade II	0.3 miles
 1057941 - 3 And 5, Bove Town	Grade II	0.3 miles
 1345431 - Jacoby Cottage	Grade II	0.3 miles
 1345443 - 15, Lambrook Street	Grade II	0.4 miles
 1167912 - 60 And 62, High Street	Grade II	0.4 miles
 1057946 - 80-84, Bove Town	Grade II	0.4 miles

Building Safety

Accessibility / Adaptations

Restrictive Covenants

Rights of Way (Public & Private)

Construction Type

Property Lease Information

Listed Building Information

Stamp Duty

Other

Other

Electricity Supply

Mains

Gas Supply

Mains

Central Heating

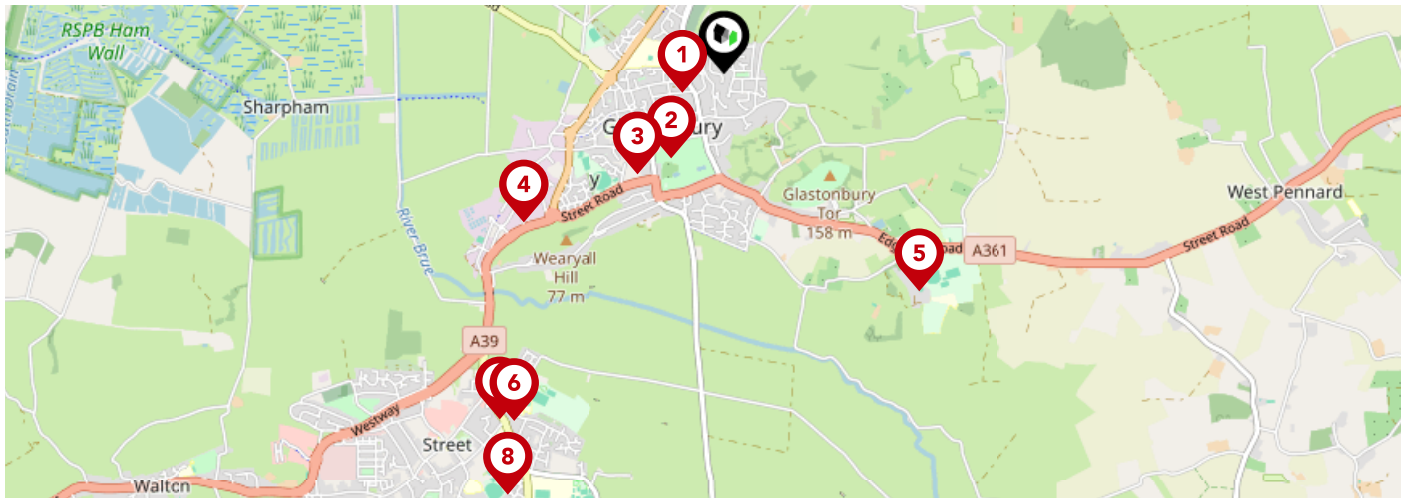
Gas Central Heating

Water Supply

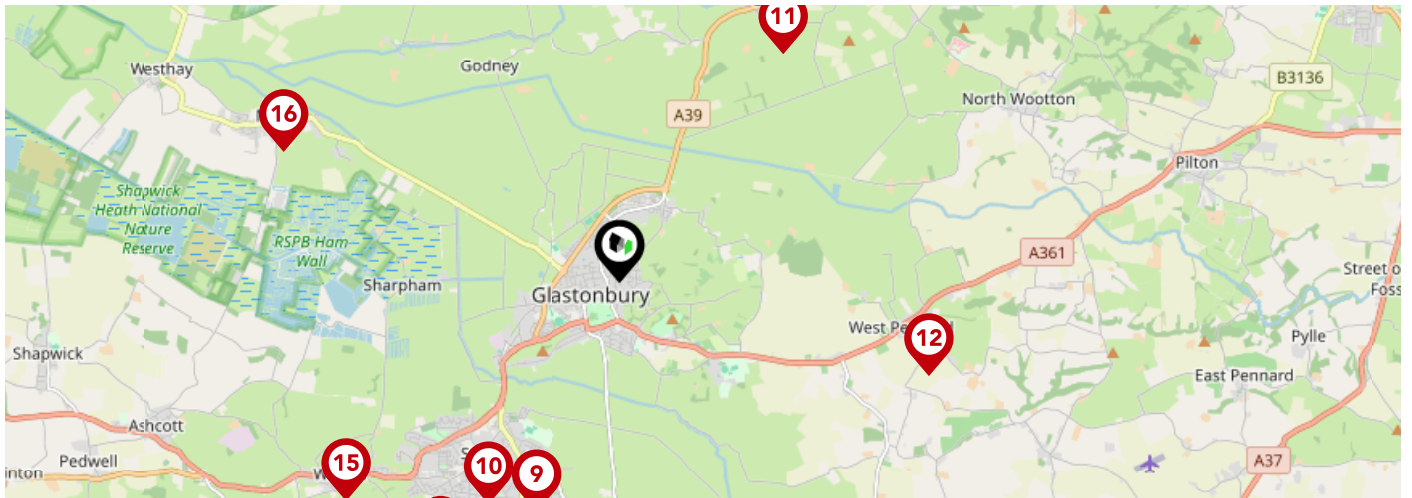
Mains

Drainage

Mains

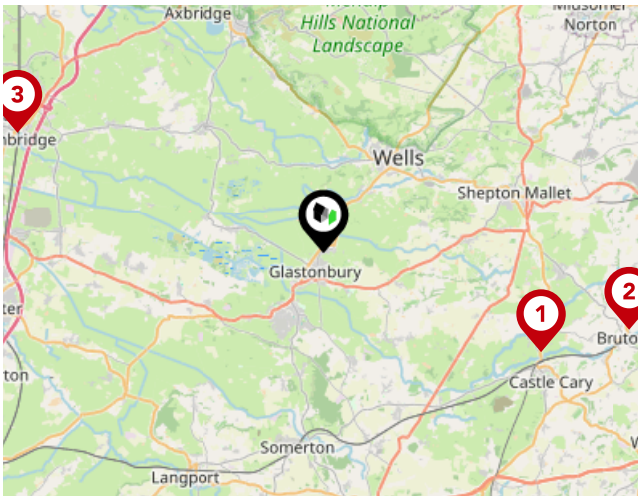


		Nursery	Primary	Secondary	College	Private
1	St Dunstan's School Ofsted Rating: Good Pupils: 459 Distance:0.21	<input type="checkbox"/>	<input type="checkbox"/>	<input checked="" type="checkbox"/>	<input type="checkbox"/>	<input type="checkbox"/>
2	St John's Church of England Voluntary Controlled Infants School Ofsted Rating: Good Pupils: 201 Distance:0.46	<input type="checkbox"/>	<input checked="" type="checkbox"/>	<input type="checkbox"/>	<input type="checkbox"/>	<input type="checkbox"/>
3	St Benedict's Church of England Voluntary Aided Junior School Ofsted Rating: Good Pupils: 208 Distance:0.61	<input type="checkbox"/>	<input checked="" type="checkbox"/>	<input type="checkbox"/>	<input type="checkbox"/>	<input type="checkbox"/>
4	Tor School Ofsted Rating: Good Pupils: 32 Distance:1.16	<input type="checkbox"/>	<input type="checkbox"/>	<input checked="" type="checkbox"/>	<input type="checkbox"/>	<input type="checkbox"/>
5	Millfield Preparatory School Ofsted Rating: Not Rated Pupils: 474 Distance:1.36	<input type="checkbox"/>	<input type="checkbox"/>	<input checked="" type="checkbox"/>	<input type="checkbox"/>	<input type="checkbox"/>
6	Crispin School Academy Ofsted Rating: Good Pupils: 1052 Distance:1.89	<input type="checkbox"/>	<input type="checkbox"/>	<input checked="" type="checkbox"/>	<input type="checkbox"/>	<input type="checkbox"/>
7	Strode College Ofsted Rating: Good Pupils:0 Distance:1.91	<input type="checkbox"/>	<input type="checkbox"/>	<input checked="" type="checkbox"/>	<input type="checkbox"/>	<input type="checkbox"/>
8	Elmhurst Junior School Ofsted Rating: Good Pupils: 266 Distance:2.2	<input type="checkbox"/>	<input checked="" type="checkbox"/>	<input type="checkbox"/>	<input type="checkbox"/>	<input type="checkbox"/>



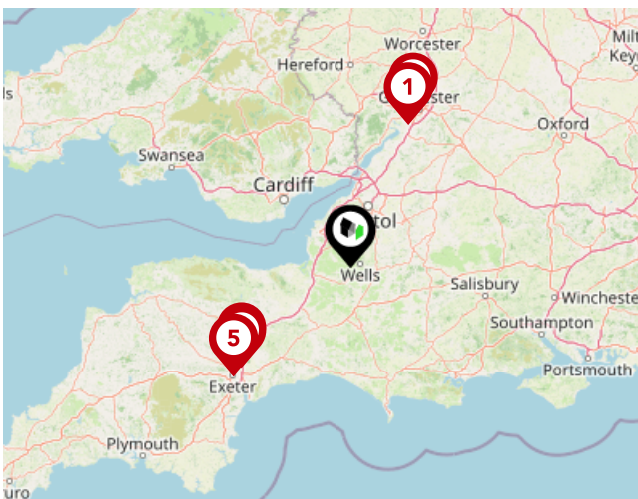
		Nursery	Primary	Secondary	College	Private
9	Millfield School Ofsted Rating: Not Rated Pupils: 1383 Distance:2.26	<input type="checkbox"/>	<input type="checkbox"/>	<input checked="" type="checkbox"/>	<input type="checkbox"/>	<input type="checkbox"/>
10	Hindhayes Infant School Ofsted Rating: Good Pupils: 155 Distance:2.39	<input type="checkbox"/>	<input checked="" type="checkbox"/>	<input type="checkbox"/>	<input type="checkbox"/>	<input type="checkbox"/>
11	Coxley Primary School Ofsted Rating: Requires improvement Pupils: 64 Distance:2.61	<input type="checkbox"/>	<input checked="" type="checkbox"/>	<input type="checkbox"/>	<input type="checkbox"/>	<input type="checkbox"/>
12	West Pennard Church of England Primary School Ofsted Rating: Outstanding Pupils: 219 Distance:3	<input type="checkbox"/>	<input checked="" type="checkbox"/>	<input type="checkbox"/>	<input type="checkbox"/>	<input type="checkbox"/>
13	Brookside Community Primary School Ofsted Rating: Good Pupils: 550 Distance:3.06	<input type="checkbox"/>	<input checked="" type="checkbox"/>	<input type="checkbox"/>	<input type="checkbox"/>	<input type="checkbox"/>
14	Avalon School Ofsted Rating: Good Pupils: 65 Distance:3.08	<input type="checkbox"/>	<input type="checkbox"/>	<input checked="" type="checkbox"/>	<input type="checkbox"/>	<input type="checkbox"/>
15	Walton Church of England Voluntary Controlled Primary School Ofsted Rating: Good Pupils: 143 Distance:3.25	<input type="checkbox"/>	<input checked="" type="checkbox"/>	<input type="checkbox"/>	<input type="checkbox"/>	<input type="checkbox"/>
16	Meare Village Primary School Ofsted Rating: Outstanding Pupils: 96 Distance:3.36	<input type="checkbox"/>	<input checked="" type="checkbox"/>	<input type="checkbox"/>	<input type="checkbox"/>	<input type="checkbox"/>

Area Transport (National)



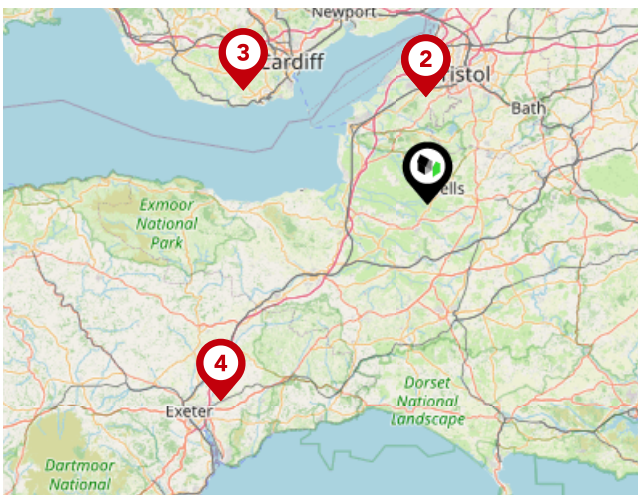
National Rail Stations

Pin	Name	Distance
1	Castle Cary Rail Station	8.94 miles
2	Bruton Rail Station	11.77 miles
3	Highbridge & Burnham-on-Sea Rail Station	12.21 miles



Trunk Roads/Motorways

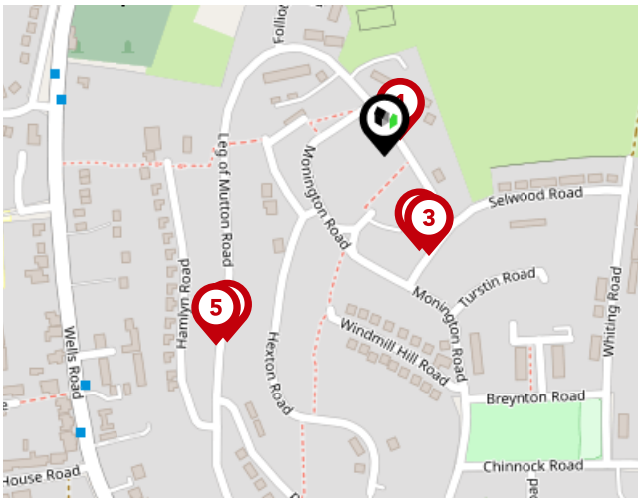
Pin	Name	Distance
1	M5 J13	45.07 miles
2	M5 J12	48.17 miles
3	M5 J29	44.01 miles
4	M5 J30	44.85 miles
5	M5 J31	48.02 miles



Airports/Helipads

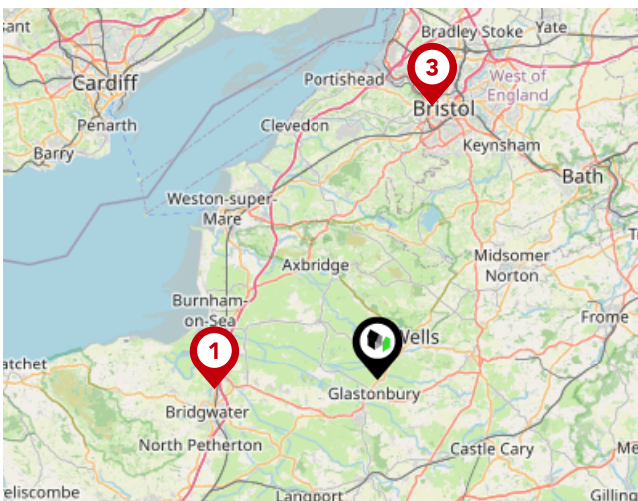
Pin	Name	Distance
1	Bristol Airport	16.11 miles
2	Felton	16.11 miles
3	Cardiff Airport	32.05 miles
4	Exeter Airport	42.46 miles

Area Transport (Local)



Bus Stops/Stations

Pin	Name	Distance
1	Leg of Mutton Road	0.01 miles
2	Selwood Road	0.06 miles
3	Selwood Road	0.06 miles
4	Rowley Road	0.14 miles
5	Hamyn Road	0.15 miles



Ferry Terminals

Pin	Name	Distance
1	Bridgwater Ferry Terminal	12.26 miles
2	Nova Scotia Ferry Landing	20.7 miles
3	The Cottage Ferry Landing	20.68 miles

Testimonial 1



Fantastic Service from Cooper & Tanner in Shepton Mallet! As a mortgage broker, i deal with a lot of estate agents and things can be cut throat and very non personable. I was helping a vulnerable client purchase his forever home and he was completely unsavvy with this world so i was concerned for him getting through the process, however, Andrea was absolutely amazing. She kept us completely up to date and was ALWAYS available for support!

Testimonial 2



I have just completed today on the sale of my parents property in Shepton Mallet and I wanted to give a glowing review to Copper and Tanner who have been fantastic throughout. They are professional, friendly and helpful. They kept us up to date and often went above and beyond what was required of an estate agent. We needed to sell the house to pay for care home fees for my our Mum which has been hard work especially as we don't live in Shepton.

Testimonial 3



Our experience with the lettings team at Cooper and Tanner was fantastic. We dealt with Lauren mainly, who was always happy to take our questions to the landlords and came back promptly with the answers for us. She was always polite and professional when we met her for viewings and has been a pleasure to deal. She made the whole process from finding somewhere that would accept a dog, to offer acceptance, referencing and finally the move in day. Thank you.

Testimonial 4



Chris, Andrea, Sally and Lucy were a pleasure to deal with during my conveyancing process. They were knowledgeable and communicated well,keeping informed of developments and doing everything possible for completion to happen. Many thanks to the whole team.



/cooperandtanner



/cooper_and_tanner/

Important - Please read

Cooper and Tanner

Data Quality

We are committed to comprehensive property data being made available upfront to make the home buying and selling process quicker, easier and cheaper. This is why we have partnered with Sprift, the UK's leading supplier of property-specific data.



Contains public sector information licensed under the Open Government License v3.0

The information contained within this report is for general information purposes only.

Sprift Technologies Ltd aggregate this data from a wide variety of sources and while we endeavour to keep the information up to date and correct, we make no representations or warranties of any kind, express or implied, about the completeness, accuracy, reliability, of the information or related graphics contained within this report for any purpose.

Any reliance you place on such information is therefore strictly at your own risk. In no event will we be liable for any loss or damage including without limitation, indirect or consequential loss or damage, or any loss or damage whatsoever arising from loss of data or profits arising out of, or in connection with, the use of this report.



Cooper and Tanner

32 High Street Shepton Mallet BA4 5AS
01749 372200
sheptonmallet@cooperandtanner.co.uk
cooperandtanner.co.uk

