

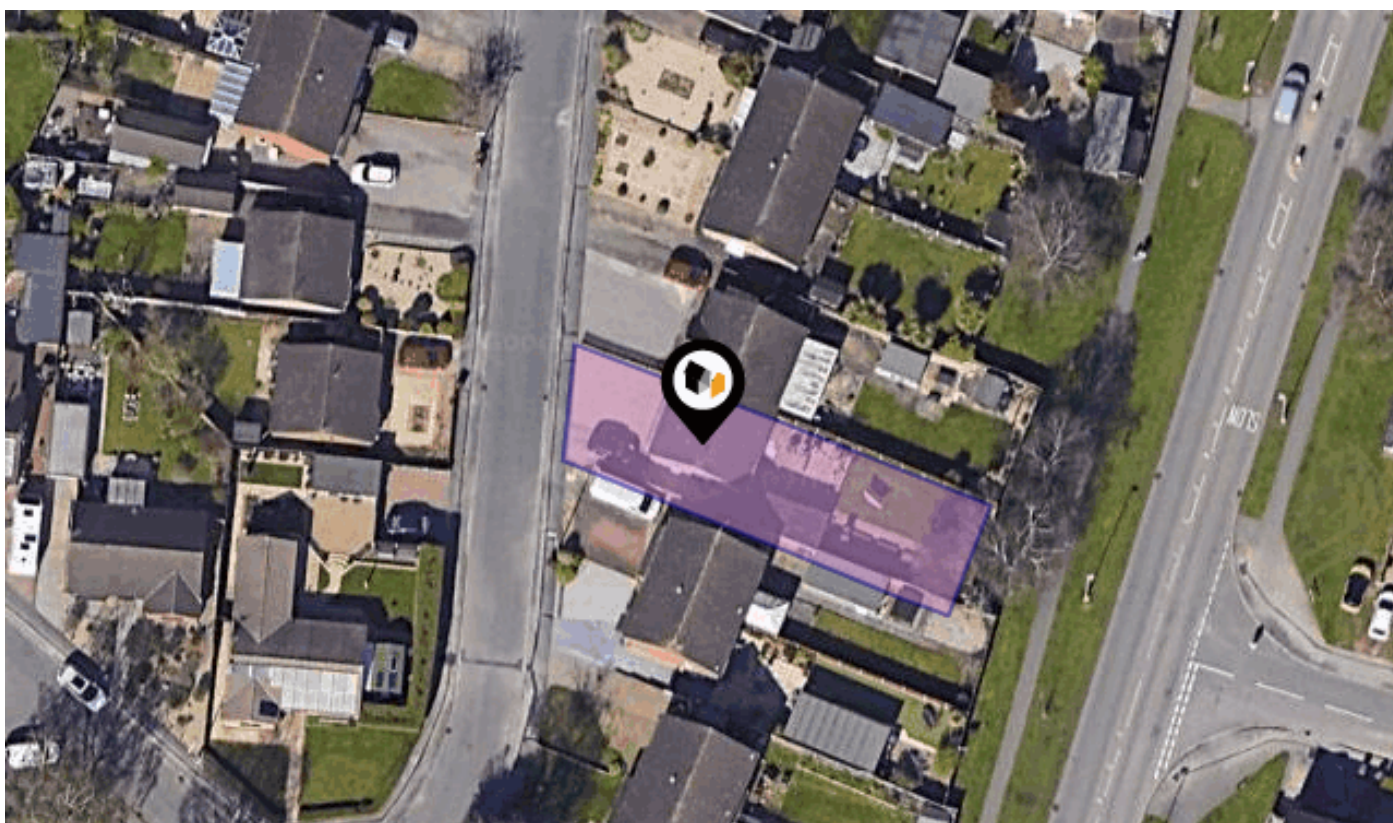


See More Online

MIR: Material Info

The Material Information Affecting this Property

Tuesday 17th February 2026



LECONFIELD CLOSE, LINCOLN, LN6

Mundys

29 – 30 Silver Street Lincoln LN2 1AS

01522 510 044

hymie.bentley@mundys.net

www.mundys.net






Powered by
aprift
Know any property instantly














Property

Type:	Semi-Detached	Tenure:	Freehold
Bedrooms:	2		
Plot Area:	0.08 acres		
Year Built :	1976-1982		
Council Tax :	Band A		
Annual Estimate:	£1,507		
Title Number:	LL24892		

Local Area

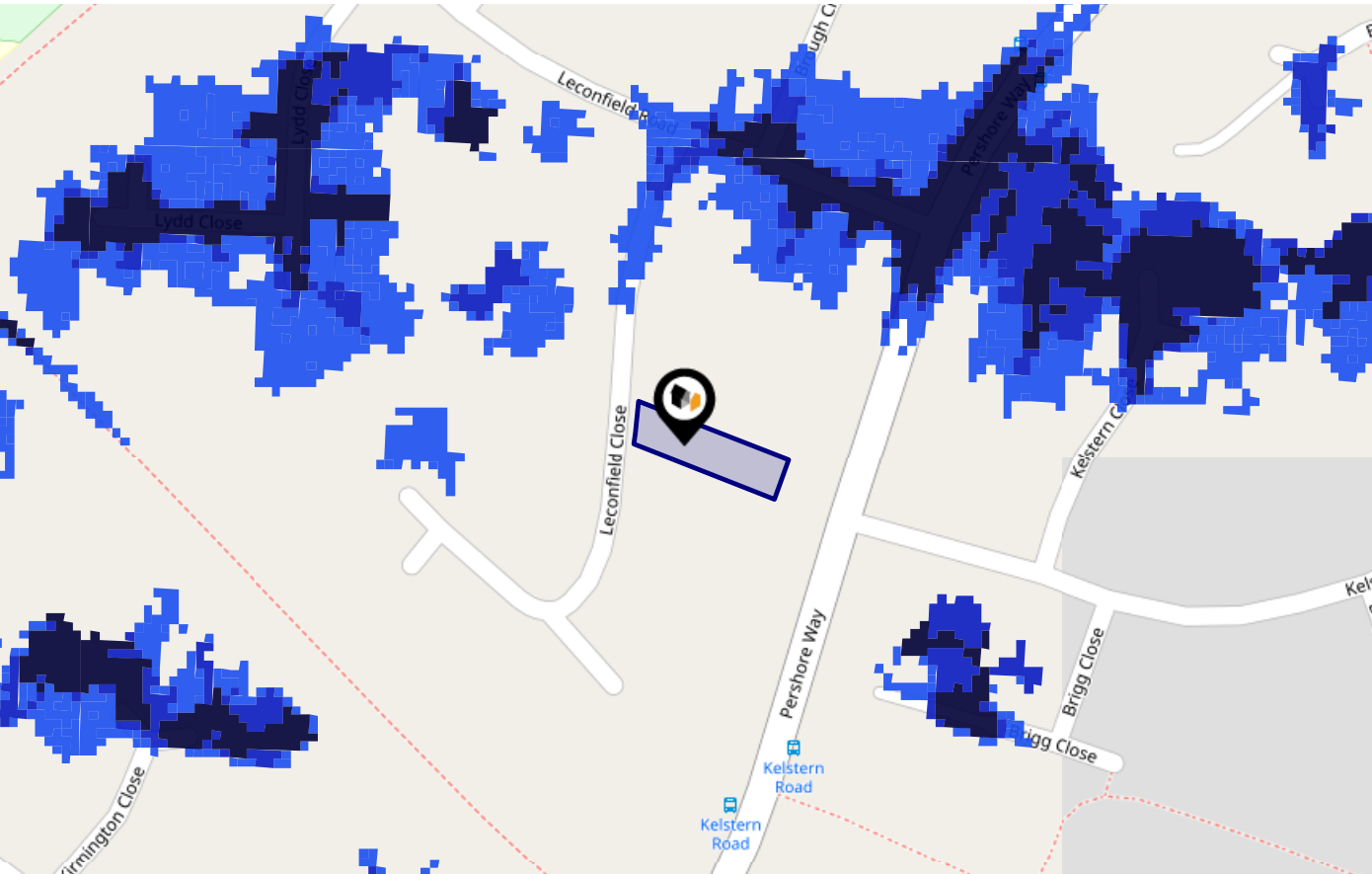
Local Authority:	Lincolnshire	Estimated Broadband Speeds		
Conservation Area:	No	(Standard - Superfast - Ultrafast)		
Flood Risk:				
● Rivers & Seas	Very low	14	58	1000
● Surface Water	Very low	mb/s	mb/s	mb/s
				

Mobile Coverage:	Satellite/Fibre TV Availability:		
(based on calls indoors)			
			
			
			

Flood Risk

Surface Water - Flood Risk

This map shows the chance of flooding where rainwater has nowhere to drain. This kind of flooding can occur far from rivers or seas.




Risk Rating: Very low

The map does not contain sufficient information for it to be used to determine flood risk to individual properties, but it does give you an indication of whether your area may be affected by surface water flooding at this risk level.

- High Risk** - an area which has a chance of flooding of greater than 1 in 30 (3.3%) in any one year.
- Medium Risk** - an area which has a chance of flooding of greater than 1 in 100 (1.0%) in any one year.
- Low Risk** - an area which has a chance of flooding of greater than 1 in 1000 (0.1%) in any one year.
- Very Low Risk** - an area in which the risk is below 1 in 1000 (0.1%) in any one year.

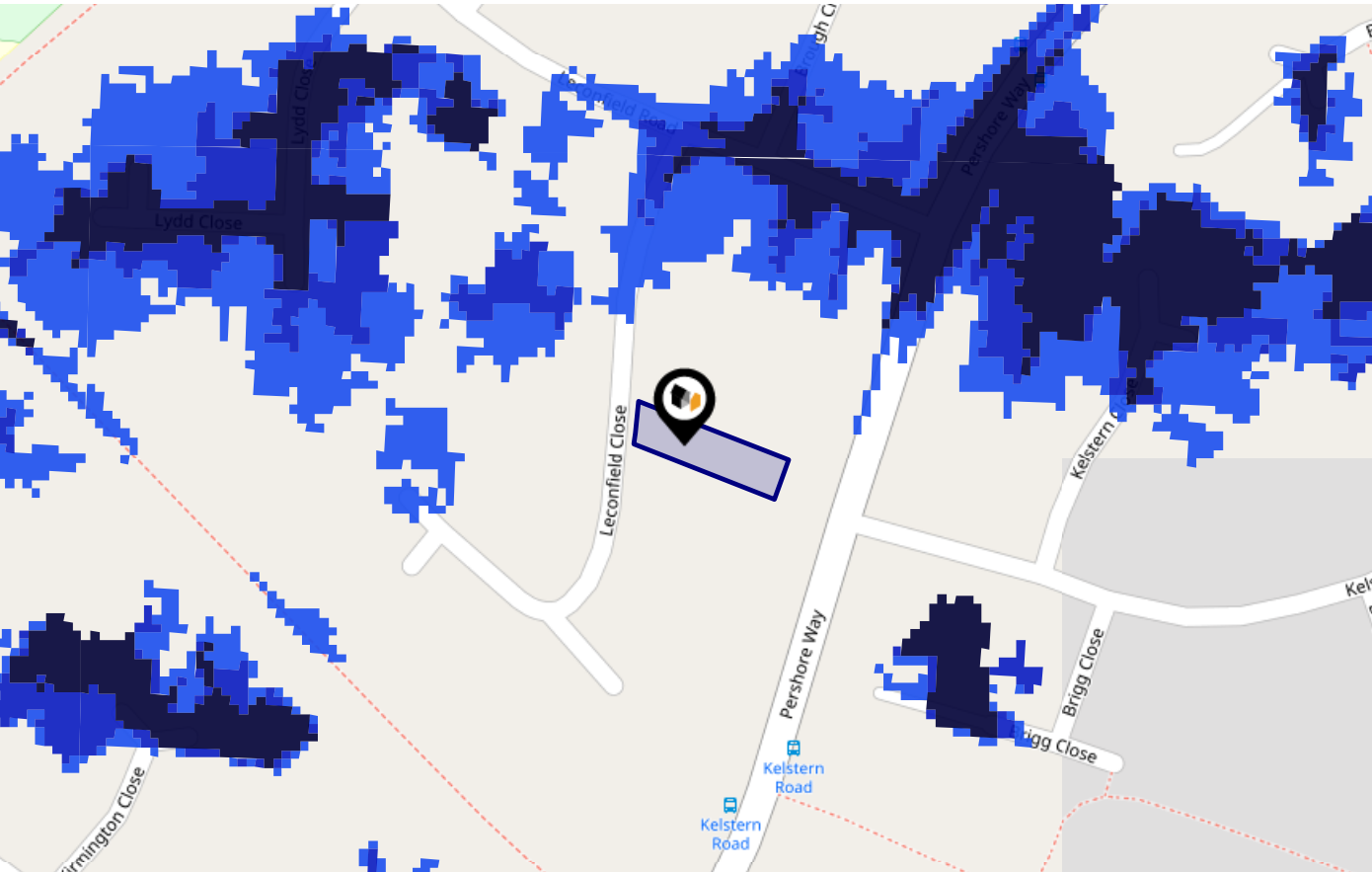
Chance of flooding to the following depths at this property:



Flood Risk

Surface Water - Climate Change

This map shows the future chance of flooding **between 2040 and 2060** where rainwater has nowhere to drain. This kind of flooding can occur far from rivers or seas. The government climate change models cannot predict exactly when the chance of flooding will go up. It could happen at any time during the time period.




Risk Rating: Very low

The map does not contain sufficient information for it to be used to determine flood risk to individual properties, but it does give you an indication of whether your area may be affected by surface water flooding at this risk level.

- High Risk** - an area which has a chance of flooding of greater than 1 in 30 (3.3%) in any one year.
- Medium Risk** - an area which has a chance of flooding of greater than 1 in 100 (1.0%) in any one year.
- Low Risk** - an area which has a chance of flooding of greater than 1 in 1000 (0.1%) in any one year.
- Very Low Risk** - an area in which the risk is below 1 in 1000 (0.1%) in any one year.

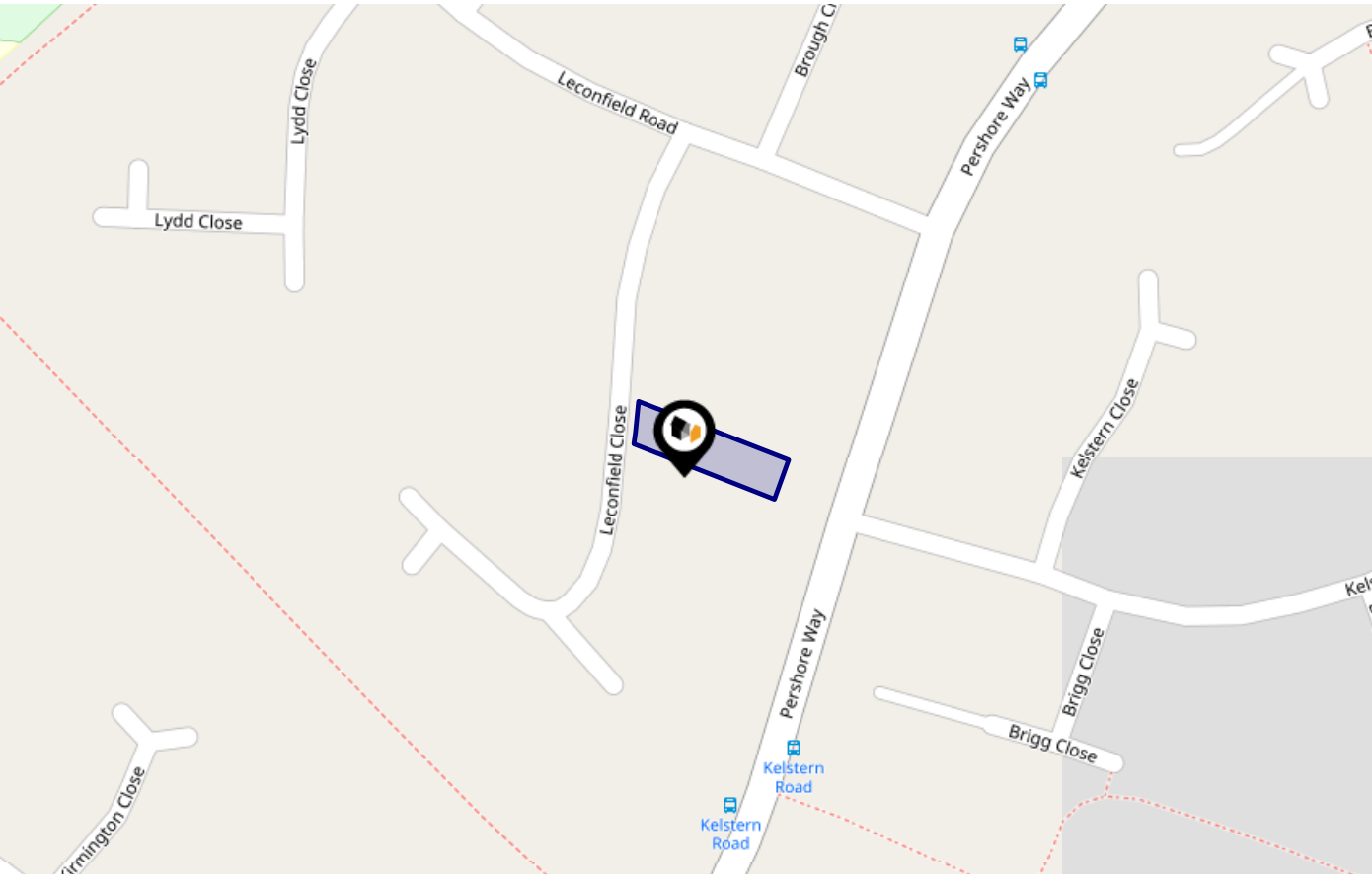
Chance of flooding to the following depths at this property:



Flood Risk

Rivers & Seas - Flood Risk

This map shows the chance of flooding from rivers and / or the sea, taking into account flood defences and their condition.




Risk Rating: Very low

The map does not contain sufficient information for it to be used to determine flood risk to individual properties, but it does give you an indication of whether your area may be affected by surface water flooding at this risk level.

- High Risk** - an area which has a chance of flooding of greater than 1 in 30 (3.3%) in any one year.
- Medium Risk** - an area which has a chance of flooding of greater than 1 in 100 (1.0%) in any one year.
- Low Risk** - an area which has a chance of flooding of greater than 1 in 1000 (0.1%) in any one year.
- Very Low Risk** - an area in which the risk is below 1 in 1000 (0.1%) in any one year.

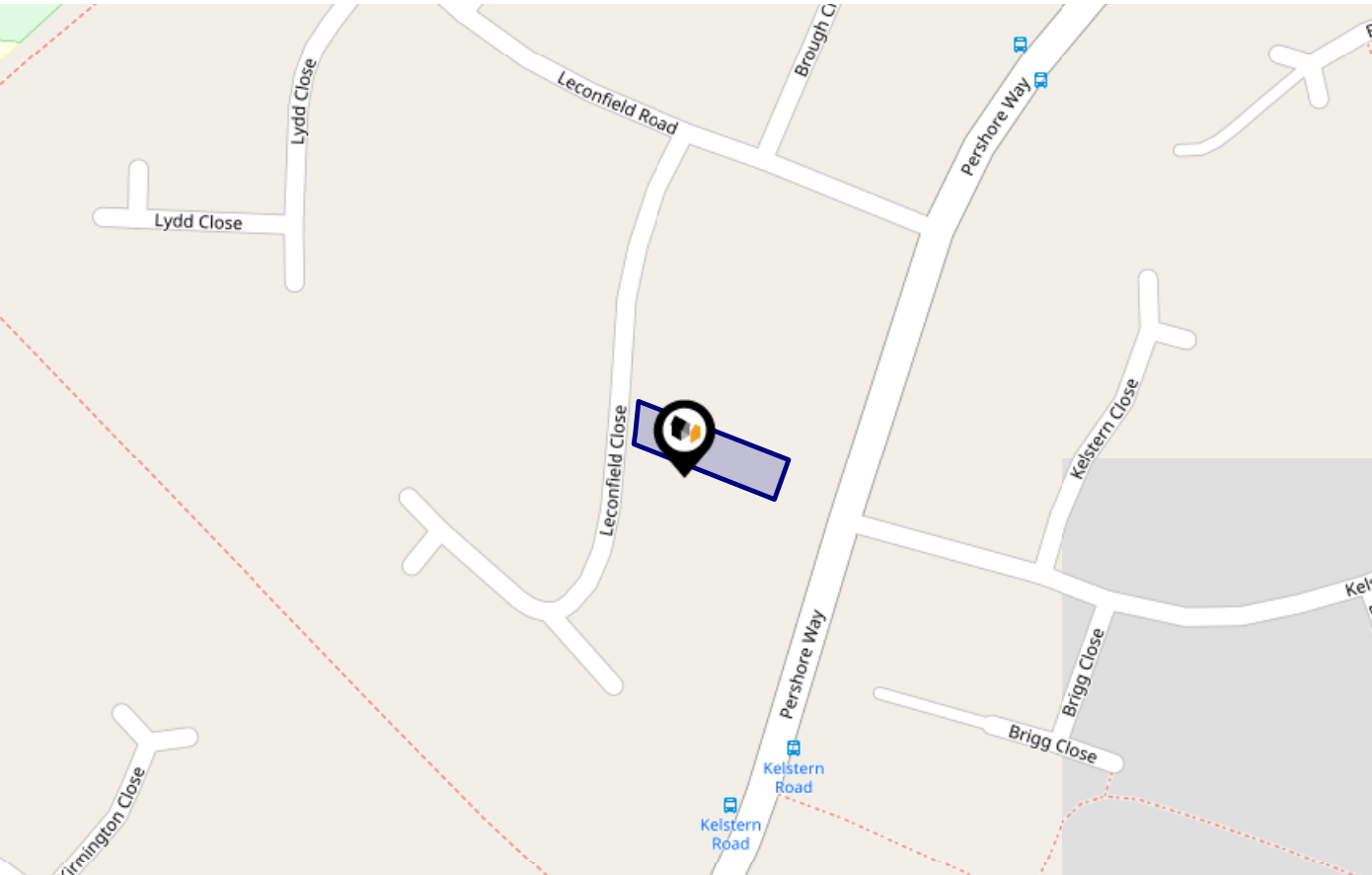
Chance of flooding to the following depths at this property:



Flood Risk

Rivers & Seas - Climate Change

This map shows the future chance of flooding from rivers and / or the sea **between 2036 and 2069**, taking into account flood defences and their condition. The government climate change models cannot predict exactly when the chance of flooding will go up. It could happen at any time during the time period.




Risk Rating: Very low

The map does not contain sufficient information for it to be used to determine flood risk to individual properties, but it does give you an indication of whether your area may be affected by surface water flooding at this risk level.

- High Risk** - an area which has a chance of flooding of greater than 1 in 30 (3.3%) in any one year.
- Medium Risk** - an area which has a chance of flooding of greater than 1 in 100 (1.0%) in any one year.
- Low Risk** - an area which has a chance of flooding of greater than 1 in 1000 (0.1%) in any one year.
- Very Low Risk** - an area in which the risk is below 1 in 1000 (0.1%) in any one year.

Chance of flooding to the following depths at this property:

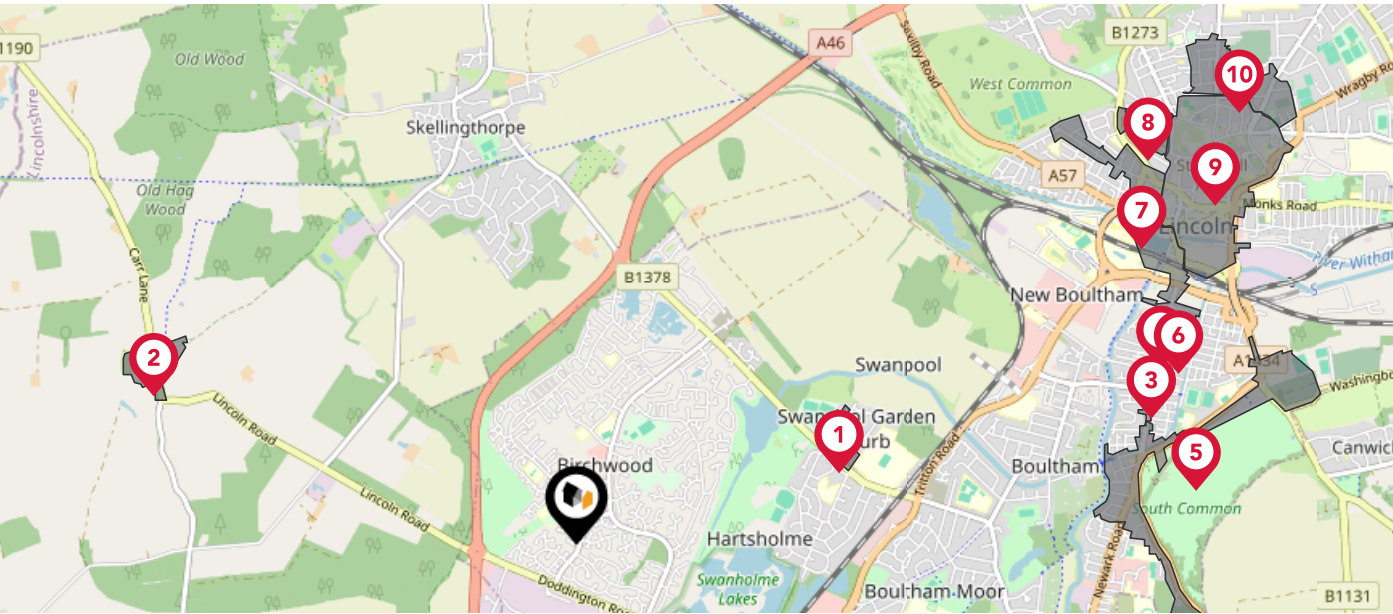


Maps

Conservation Areas



This map displays nearby official conservation areas. Every local authority in England has at least one conservation area. Most are designated by the Council as the local planning authority, though Historic England and the Secretary of State also have the power to create them.



Nearby Conservation Areas	
1	Swanpool
2	Doddington
3	Gowt's Bridge
4	St Peter-at-Gowts
5	St Catherines
6	Sibthorp
7	West Parade and Brayford
8	Carline
9	Cathedral and City Centre
10	Newport and Nettleham Road

Maps

Landfill Sites



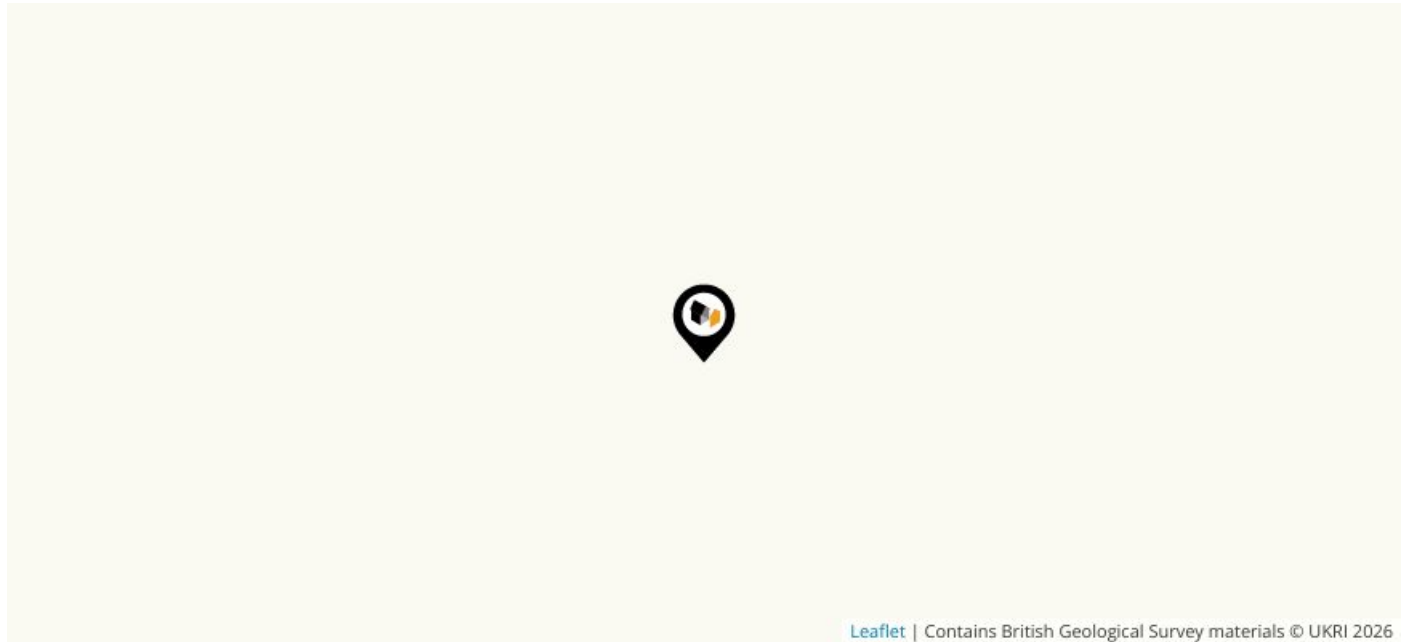
This map displays the location of known landfill sites. Historic sites are where there is no environmental permit in force. Active sites are currently authorised by the Environment Agency under Environmental Permitting Regulations.



Nearby Landfill Sites

1	Hykeham Quarry Landfill (superseded By 73214)- Whisby Road, Lincoln, North Hykeham, Lincolnshire	Historic Landfill <input type="checkbox"/>
2	No name provided by source	Active Landfill <input checked="" type="checkbox"/>
3	Junction of A46 and Whisby Road-North Hykeham, Lincolnshire	Historic Landfill <input type="checkbox"/>
4	Whisby Moor Landfill-Garstang, Whisby Moor, Lincolnshire	Historic Landfill <input type="checkbox"/>
5	Skellingthorpe Moor Plantation-Skellingthorpe Moor, Lincolnshire	Historic Landfill <input type="checkbox"/>
6	Skellingthorpe Moor Plantation-Skellingthorpe Moor, Lincolnshire	Historic Landfill <input type="checkbox"/>
7	Whisby Pit-Whisby Road, Skellingthorpe, , Lincolnshire	Historic Landfill <input type="checkbox"/>
8	Whisby Moor Landfill-Whisby Moor, Lincoln	Historic Landfill <input type="checkbox"/>
9	George Fischers Factory Landfill-Station Road, Lincoln, North Hykeham, Lincolnshire	Historic Landfill <input type="checkbox"/>
10	Whisby Moor Quarry-North Hykenham, Lincoln	Historic Landfill <input type="checkbox"/>

This map displays nearby coal mine entrances and their classifications.



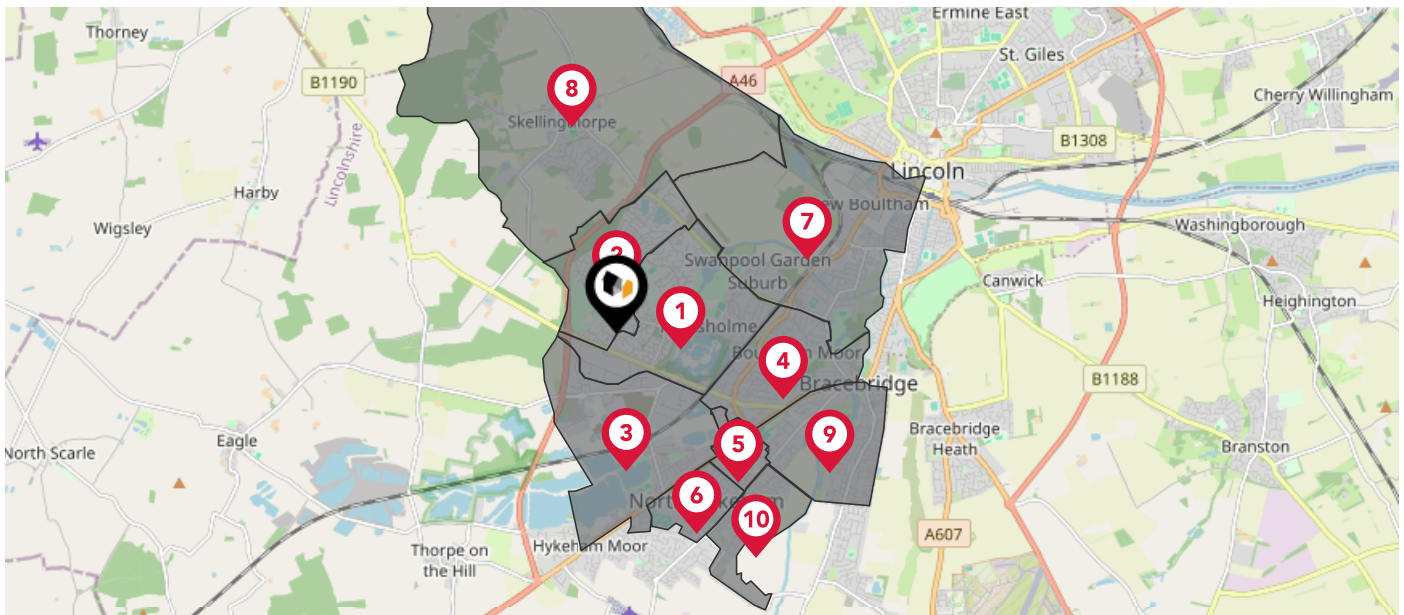
Mine Entry

- ✕ Adit
- ✕ Gutter Pit
- ✕ Shaft











The Coal Authority has records of over 175,000 mine entries within the UK captured in the National Coal Mining database, derived from sources including abandonment plans, geological and topographical plans.

Coal mining activity is recorded as far back as the 13th century, but prior to 1872 there was no requirement to deposit abandonment plans. It is therefore believed there may be many unrecorded mine entries of which the Authority has no information or knowledge. These entries do not, therefore, appear within the Authority's national dataset as shown on this map.

The UK is divided into wards that are used for local elections to elect local government councillors. Sometimes these are known as 'electoral divisions'. Population counts can vary substantially between wards, but the national average is about 5,500

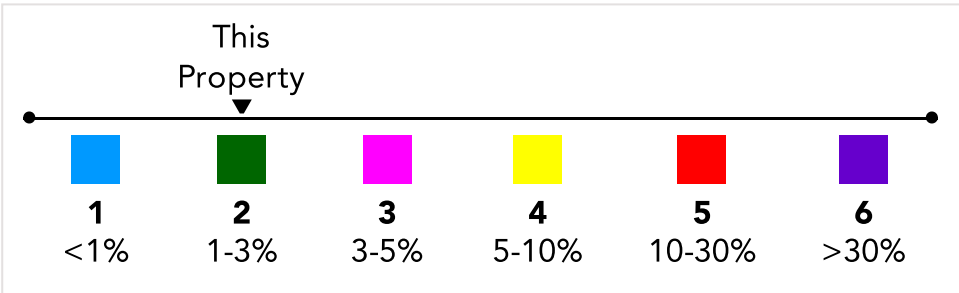
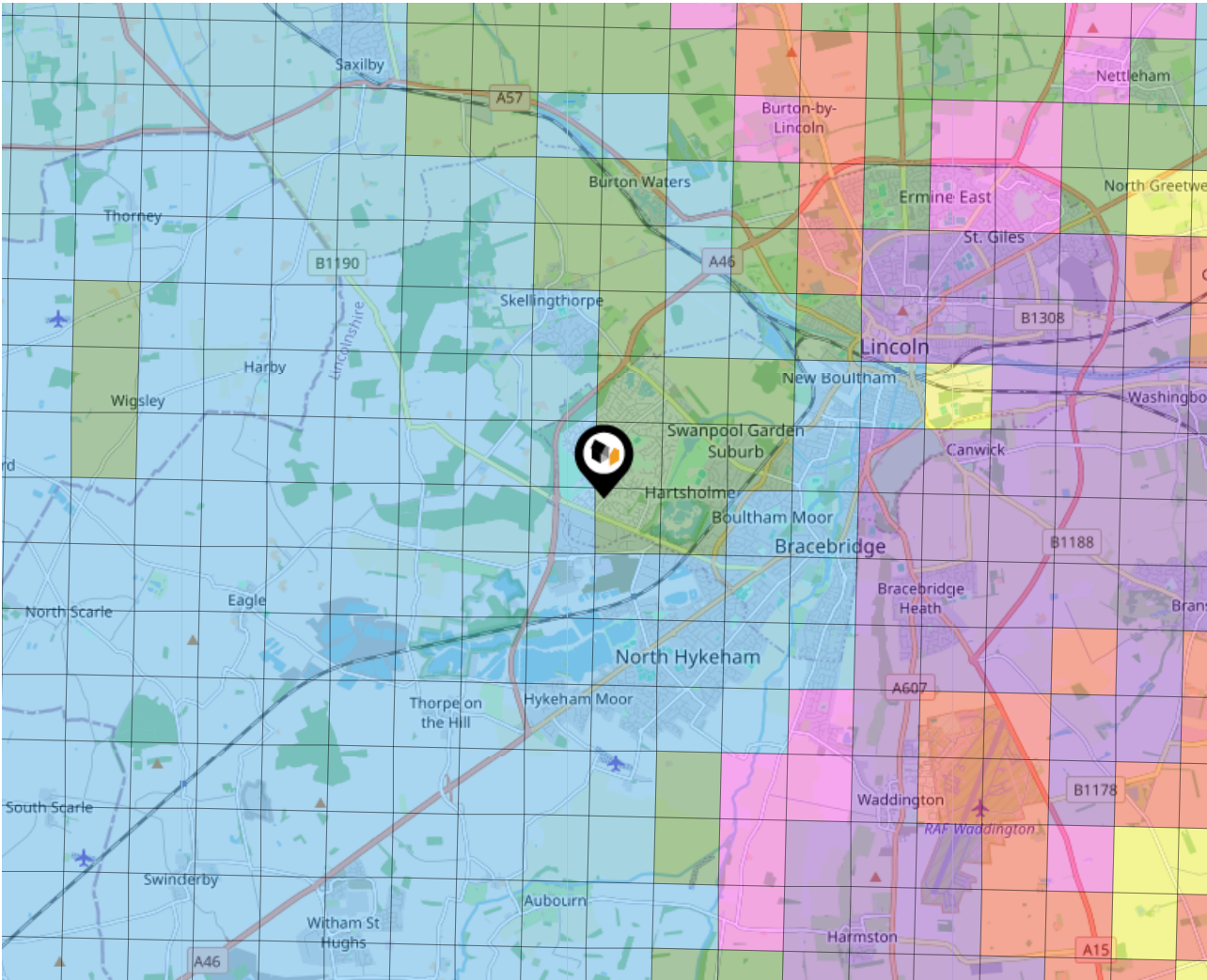


Nearby Council Wards

-  Hartsholme Ward
-  Birchwood Ward
-  North Hykeham Memorial Ward
-  Moorland Ward
-  North Hykeham Forum Ward
-  North Hykeham Moor Ward
-  Boultham Ward
-  Skellingthorpe Ward
-  Witham Ward
-  North Hykeham Witham Ward

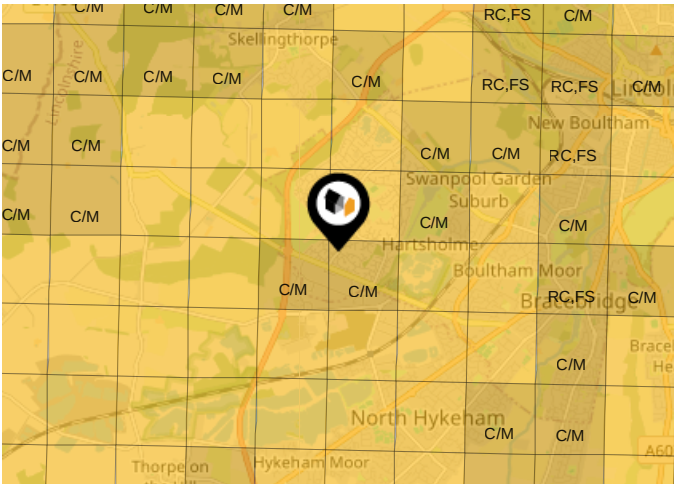
What is Radon?

Radon is a natural radioactive gas, which enters buildings from the ground. Exposure to high concentrations increases the risk of lung cancer. The UK Health Security Agency (UKHSA) recommends that radon levels should be reduced in homes where the annual average is at or above 200 becquerels per cubic metre (200 Bq/m³).



Ground Composition for this Address (Surrounding square kilometer zone around property)

Carbon Content:	NONE	Soil Texture:	SAND TO SANDY LOAM
Parent Material Grain:	ARENACEOUS - RUDACEOUS	Soil Depth:	DEEP
Soil Group:	LIGHT(SANDY) TO MEDIUM(SANDY)		

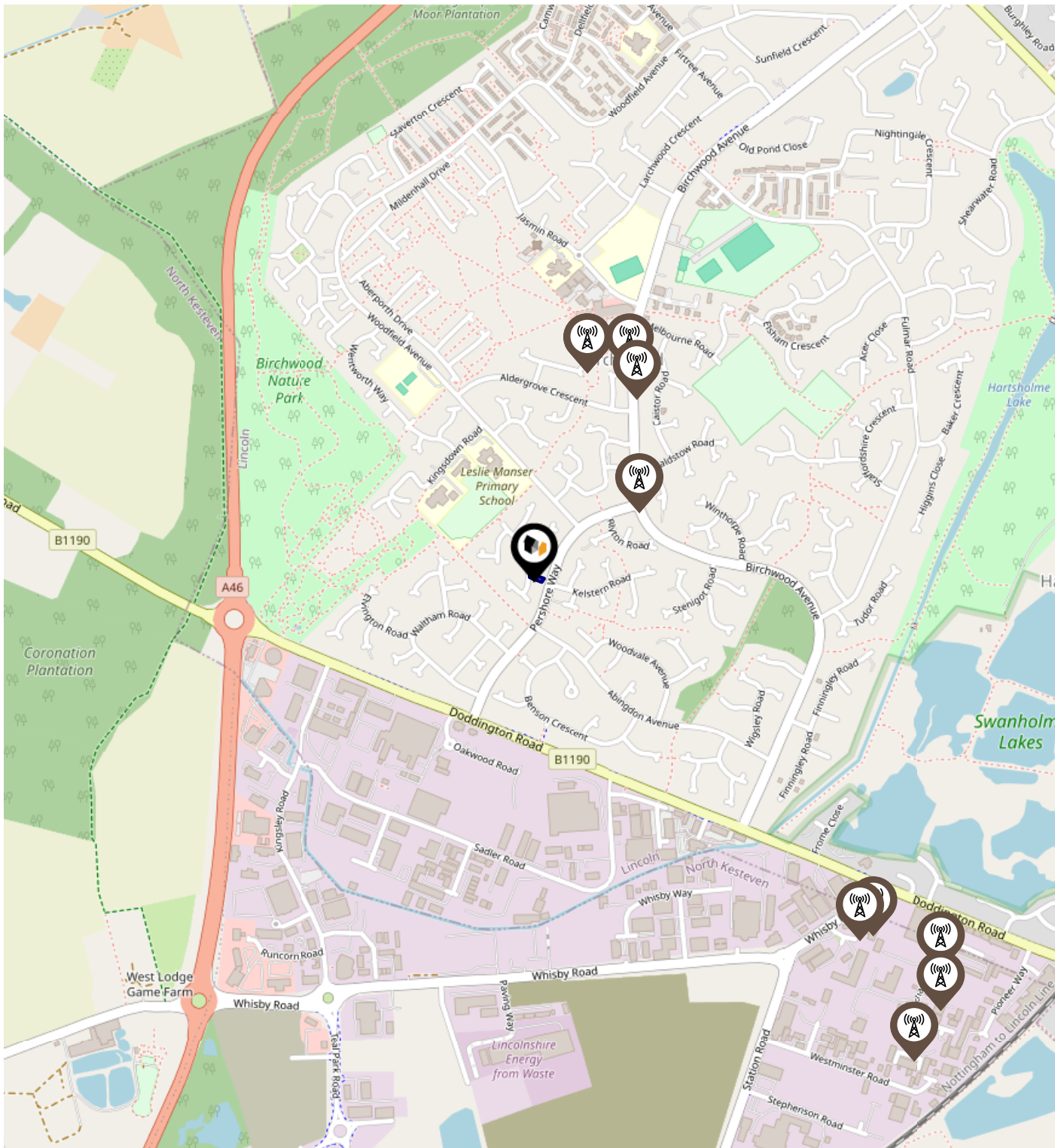


Primary Classifications (Most Common Clay Types)



C/M	Claystone / Mudstone
FPC,S	Floodplain Clay, Sand / Gravel
FC,S	Fluvial Clays & Silts
FC,S,G	Fluvial Clays, Silts, Sands & Gravel
PM/EC	Prequaternary Marine / Estuarine Clay / Silt
QM/EC	Quaternary Marine / Estuarine Clay / Silt
RC	Residual Clay
RC/LL	Residual Clay & Loamy Loess
RC,S	River Clay & Silt
RC,FS	Riverine Clay & Floodplain Sands and Gravel
RC,FL	Riverine Clay & Fluvial Sands and Gravel
TC	Terrace Clay
TC/LL	Terrace Clay & Loamy Loess

Local Area

Masts & Pylons



Key:

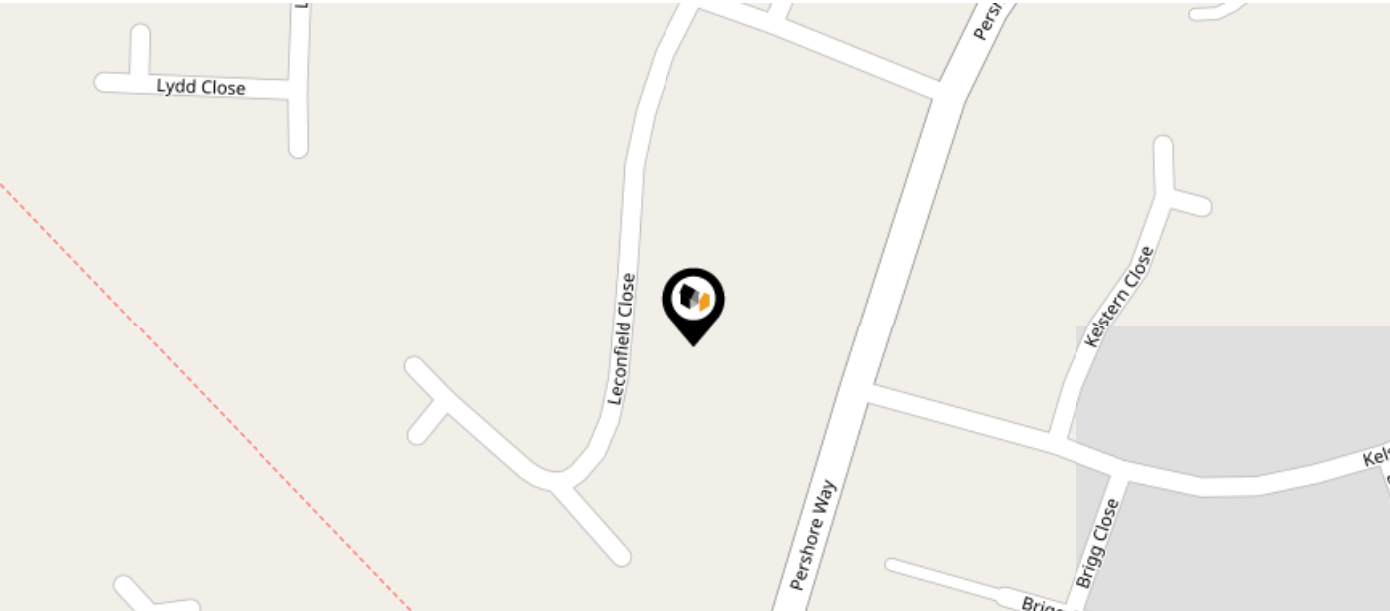
-  Power Pylons
-  Communication Masts

Maps

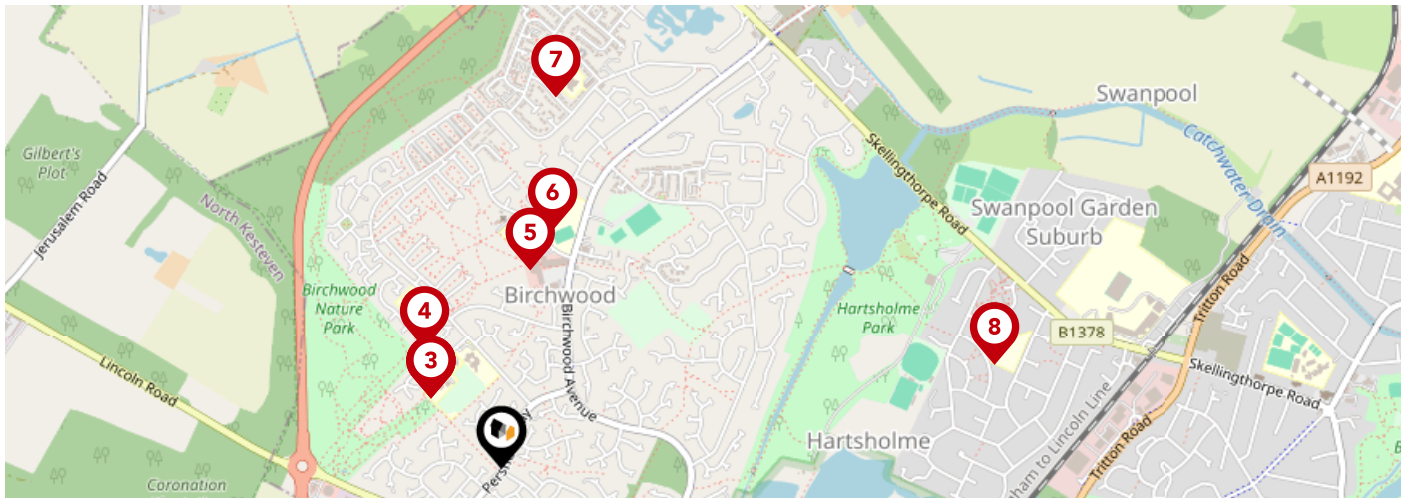
Listed Buildings



This map displays nearby listed buildings and protected structures, as well as their listed tier and distance from the target property...











Listed Buildings in the local district	Grade	Distance
No data available.		

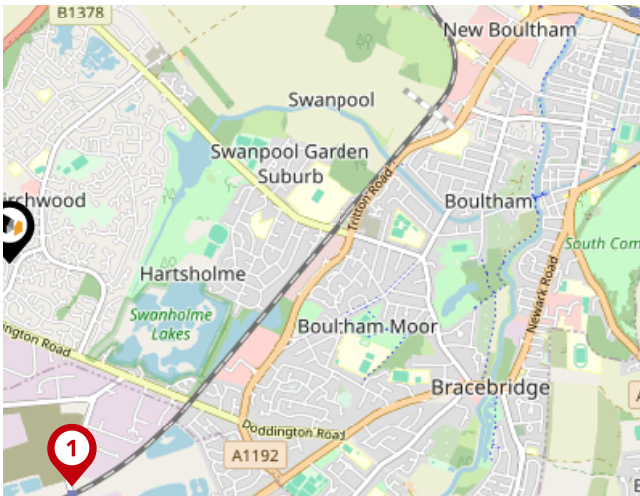


		Nursery	Primary	Secondary	College	Private
1	The Kingsdown Nursery School, Lincoln Ofsted Rating: Good Pupils: 80 Distance:0.22	<input checked="" type="checkbox"/>	<input type="checkbox"/>	<input type="checkbox"/>	<input type="checkbox"/>	<input type="checkbox"/>
2	Leslie Manser Primary School Ofsted Rating: Good Pupils: 240 Distance:0.22	<input type="checkbox"/>	<input checked="" type="checkbox"/>	<input type="checkbox"/>	<input type="checkbox"/>	<input type="checkbox"/>
3	Fortuna School Ofsted Rating: Outstanding Pupils: 80 Distance:0.22	<input type="checkbox"/>	<input checked="" type="checkbox"/>	<input type="checkbox"/>	<input type="checkbox"/>	<input type="checkbox"/>
4	St Hugh's Catholic Primary, A Voluntary Academy Ofsted Rating: Outstanding Pupils: 274 Distance:0.32	<input type="checkbox"/>	<input checked="" type="checkbox"/>	<input type="checkbox"/>	<input type="checkbox"/>	<input type="checkbox"/>
5	The Lancaster School Ofsted Rating: Good Pupils: 115 Distance:0.45	<input type="checkbox"/>	<input checked="" type="checkbox"/>	<input type="checkbox"/>	<input type="checkbox"/>	<input type="checkbox"/>
6	Lincoln Birchwood Junior School Ofsted Rating: Good Pupils: 255 Distance:0.54	<input type="checkbox"/>	<input checked="" type="checkbox"/>	<input type="checkbox"/>	<input type="checkbox"/>	<input type="checkbox"/>
7	Woodlands Infant and Nursery School Ofsted Rating: Good Pupils: 106 Distance:0.83	<input type="checkbox"/>	<input checked="" type="checkbox"/>	<input type="checkbox"/>	<input type="checkbox"/>	<input type="checkbox"/>
8	Hartsholme Academy Ofsted Rating: Requires improvement Pupils: 377 Distance:1.12	<input type="checkbox"/>	<input checked="" type="checkbox"/>	<input type="checkbox"/>	<input type="checkbox"/>	<input type="checkbox"/>






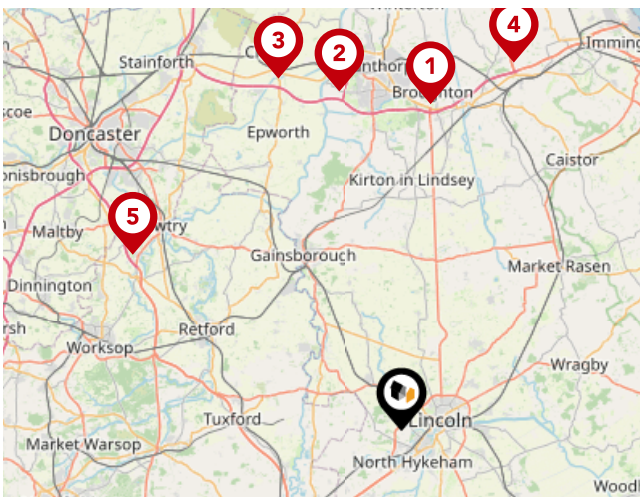
		Nursery	Primary	Secondary	College	Private
	The Pilgrim School Ofsted Rating: Good Pupils: 4 Distance:1.12	<input type="checkbox"/>	<input type="checkbox"/>	<input checked="" type="checkbox"/>	<input type="checkbox"/>	<input type="checkbox"/>
	Ling Moor Primary Academy Ofsted Rating: Outstanding Pupils: 413 Distance:1.36	<input type="checkbox"/>	<input checked="" type="checkbox"/>	<input type="checkbox"/>	<input type="checkbox"/>	<input type="checkbox"/>
	The Priory City of Lincoln Academy Ofsted Rating: Requires improvement Pupils: 980 Distance:1.39	<input type="checkbox"/>	<input type="checkbox"/>	<input checked="" type="checkbox"/>	<input type="checkbox"/>	<input type="checkbox"/>
	Skellingthorpe the Holt Primary School Ofsted Rating: Good Pupils: 186 Distance:1.61	<input type="checkbox"/>	<input checked="" type="checkbox"/>	<input type="checkbox"/>	<input type="checkbox"/>	<input type="checkbox"/>
	The Priory Witham Academy Ofsted Rating: Good Pupils: 1110 Distance:1.63	<input type="checkbox"/>	<input checked="" type="checkbox"/>	<input checked="" type="checkbox"/>	<input type="checkbox"/>	<input type="checkbox"/>
	North Kesteven Academy Ofsted Rating: Requires improvement Pupils: 659 Distance:1.63	<input type="checkbox"/>	<input type="checkbox"/>	<input checked="" type="checkbox"/>	<input type="checkbox"/>	<input type="checkbox"/>
	Fosse Way Academy Ofsted Rating: Good Pupils: 540 Distance:1.64	<input type="checkbox"/>	<input checked="" type="checkbox"/>	<input type="checkbox"/>	<input type="checkbox"/>	<input type="checkbox"/>
	Sir Robert Pattinson Academy Ofsted Rating: Good Pupils: 1308 Distance:1.7	<input type="checkbox"/>	<input type="checkbox"/>	<input checked="" type="checkbox"/>	<input type="checkbox"/>	<input type="checkbox"/>

Area Transport (National)








National Rail Stations

Pin	Name	Distance
	Hykeham Rail Station	1.03 miles
	Lincoln Central Rail Station	3.01 miles
	Lincoln Central Rail Station	3.03 miles







Trunk Roads/Motorways

Pin	Name	Distance
	M180 J4	23.26 miles
	M180 J3	24.47 miles
	M180 J2	26.4 miles
	M180 J5	27.19 miles
	A1(M) J34	22.8 miles

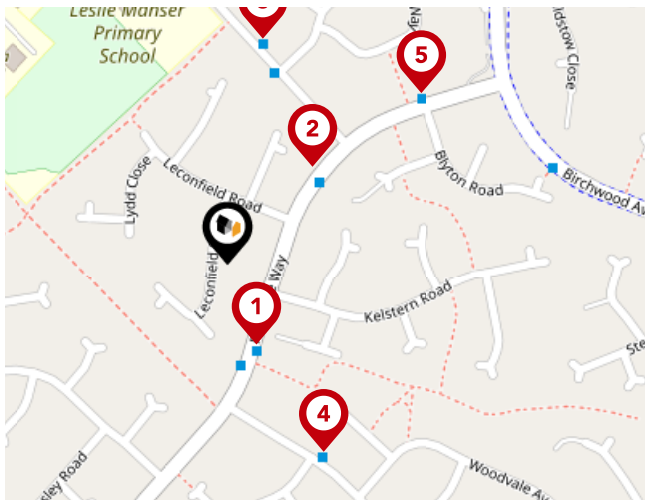


Airports/Helipads

Pin	Name	Distance
	Humberside Airport	27.98 miles
	Finningley	25.11 miles
	East Mids Airport	40.07 miles
	Leeds Bradford Airport	62.89 miles

Area

Transport (Local)



Bus Stops/Stations

Pin	Name	Distance
1	Kelstern Road	0.05 miles
2	Leconfield Road	0.07 miles
3	Silverstone Road	0.13 miles
4	Benson Crescent	0.12 miles
5	Blyton Road	0.14 miles

Mundys

Data Quality

We are committed to comprehensive property data being made available upfront to make the home buying and selling process quicker, easier and cheaper. This is why we have partnered with Sprift, the UK's leading supplier of property-specific data.




Contains public sector information licensed under the Open Government License v3.0

The information contained within this report is for general information purposes only.

Sprift Technologies Ltd aggregate this data from a wide variety of sources and while we endeavour to keep the information up to date and correct, we make no representations or warranties of any kind, express or implied, about the completeness, accuracy, reliability, of the information or related graphics contained within this report for any purpose.

Any reliance you place on such information is therefore strictly at your own risk. In no event will we be liable for any loss or damage including without limitation, indirect or consequential loss or damage, or any loss or damage whatsoever arising from loss of data or profits arising out of, or in connection with, the use of this report.



Mundys

29 – 30 Silver Street Lincoln LN2 1AS

01522 510 044

hymie.bentley@mundys.net

www.mundys.net

