

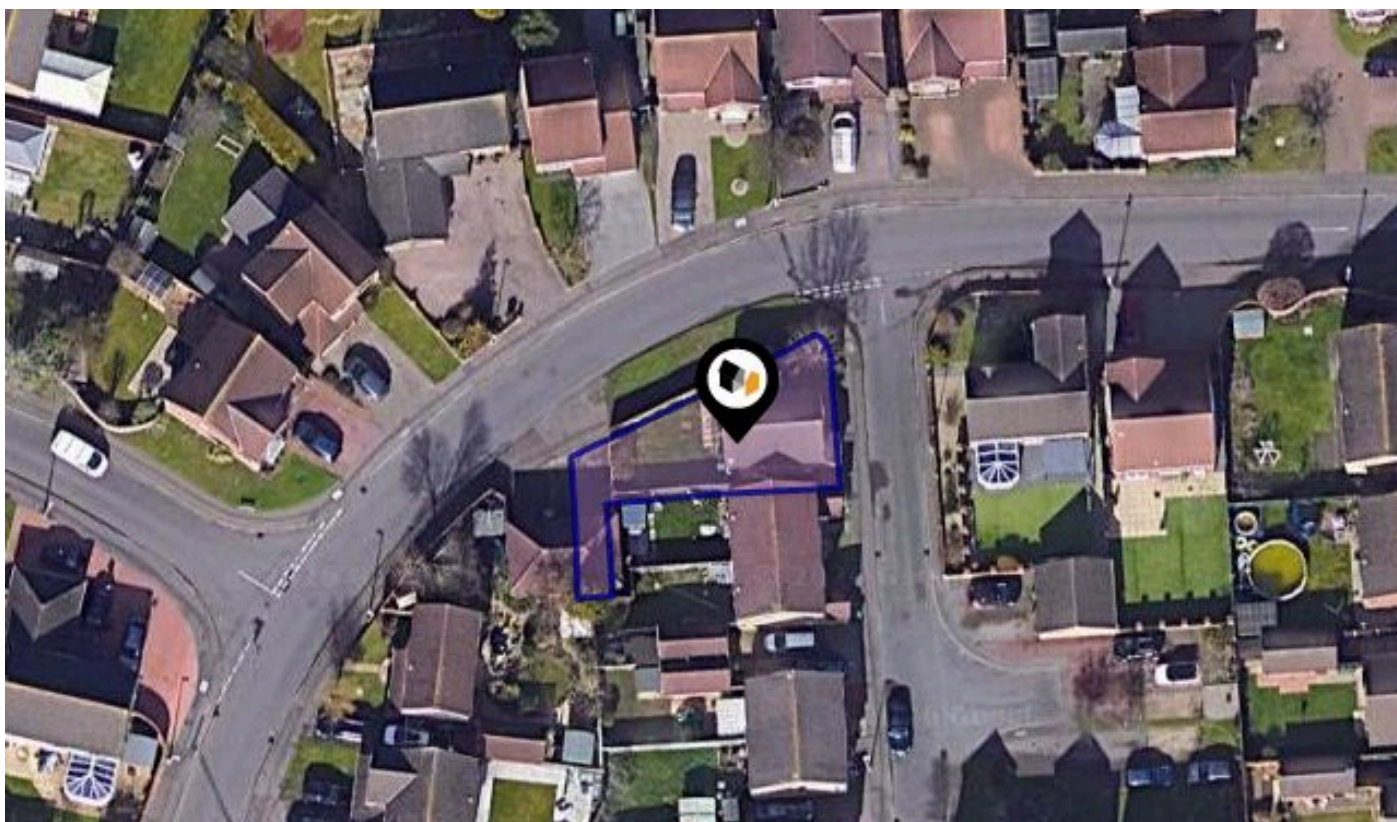


See More Online

KPF: Key Property Facts

An Analysis of This Property & The Local Area

Monday 15th June 2026



EL ALAMEIN WAY, BRADWELL, GREAT YARMOUTH, NR31

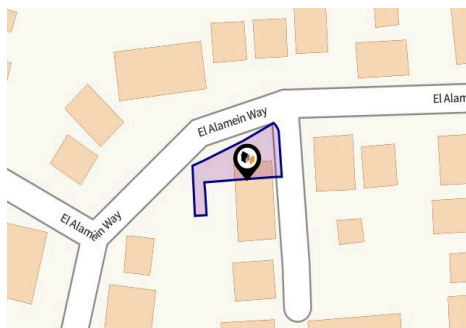
Howards

116 Regent Road, Great Yarmouth, Norfolk, NR30 2AB

01493 509362

gtyarmouth.lettings@howards.co.uk

www.howards.co.uk



Property

Type:	Detached House	Tenure:	Freehold
Bedrooms:	3		
Floor Area:	893 ft ² / 83 m ²		
Plot Area:	0.05 acres		
Year Built :	1983-1990		
Council Tax :	Band D		
Annual Estimate:	£2,414		
Title Number:	NK199201		

Local Area

Local Authority:	Norfolk
Conservation Area:	No
Flood Risk:	
● Rivers & Seas	Very low
● Surface Water	Very low

Estimated Broadband Speeds (Standard - Superfast - Ultrafast)

5 mb/s	80 mb/s	1800 mb/s

Mobile Coverage: (based on calls indoors)



Satellite/Fibre TV Availability:



EL ALAMEIN WAY, BRADWELL, GREAT YARMOUTH, NR31

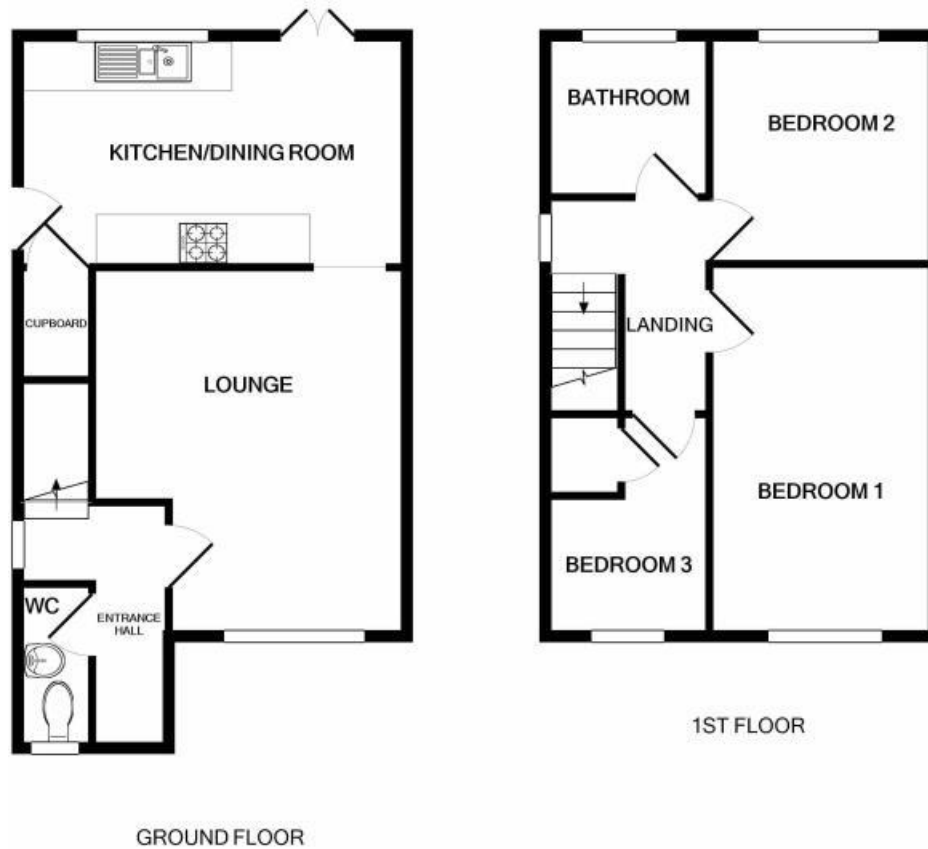


ILLUSTRATION / GUIDANCE ONLY

Whilst every attempt has been made to ensure the accuracy of the floor plan contained here, measurements of doors, windows, rooms and any other items are approximate and no responsibility is taken for any error, omission, or mis-statement. This plan is for illustrative purposes only and should be used as such by any prospective purchaser. The services, systems and appliances shown have not been tested and no guarantee as to their operability or efficiency can be given.
Made with Metropix ©2020

Bradwell, NR31

Energy rating
D

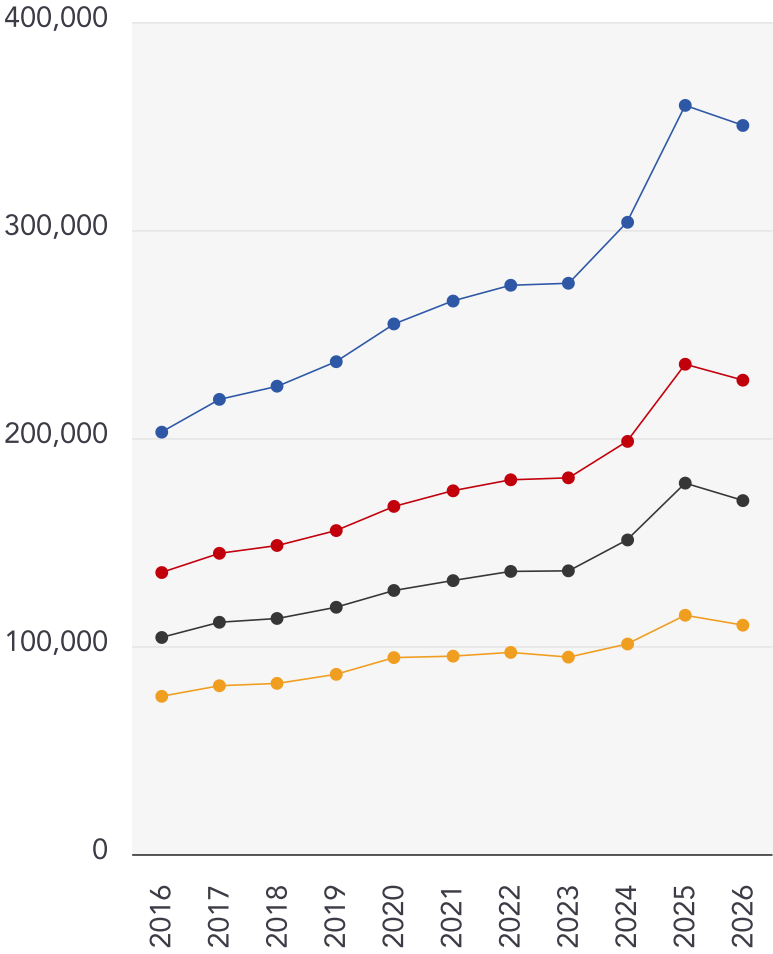
Valid until 10.06.2035

Score	Energy rating	Current	Potential
92+	A		
81-91	B		85 B
69-80	C		
55-68	D	62 D	
39-54	E		
21-38	F		
1-20	G		

Additional EPC Data

Property Type:	House
Build Form:	Detached
Transaction Type:	Rental
Energy Tariff:	Single
Main Fuel:	Mains gas (not community)
Main Gas:	Yes
Glazing Type:	Double glazing installed during or after 2002
Previous Extension:	0
Open Fireplace:	0
Ventilation:	Natural
Walls:	Cavity wall, as built, insulated (assumed)
Walls Energy:	Good
Roof:	Pitched, 100 mm loft insulation
Roof Energy:	Average
Main Heating:	Boiler and radiators, mains gas
Main Heating Controls:	Programmer, room thermostat and TRVs
Hot Water System:	From main system
Hot Water Energy Efficiency:	Average
Lighting:	Low energy lighting in all fixed outlets
Floors:	Solid, no insulation (assumed)
Total Floor Area:	83 m ²

10 Year History of Average House Prices by Property Type in NR31



Detached

+72.67%

Semi-Detached

+68.3%

Terraced

+63.16%

Flat

+45.06%

This map displays nearby coal mine entrances and their classifications.



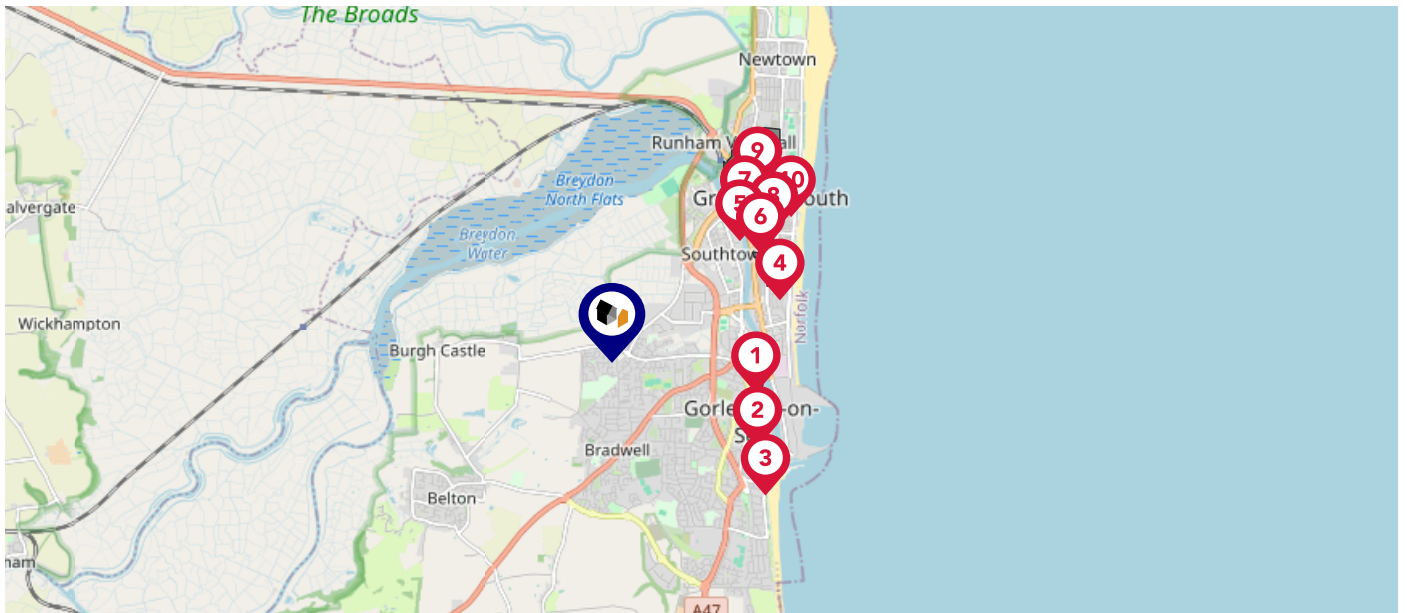
Mine Entry

- ✕ Adit
- ✕ Gutter Pit
- ✕ Shaft

The Coal Authority has records of over 175,000 mine entries within the UK captured in the National Coal Mining database, derived from sources including abandonment plans, geological and topographical plans.

Coal mining activity is recorded as far back as the 13th century, but prior to 1872 there was no requirement to deposit abandonment plans. It is therefore believed there may be many unrecorded mine entries of which the Authority has no information or knowledge. These entries do not, therefore, appear within the Authority's national dataset as shown on this map.

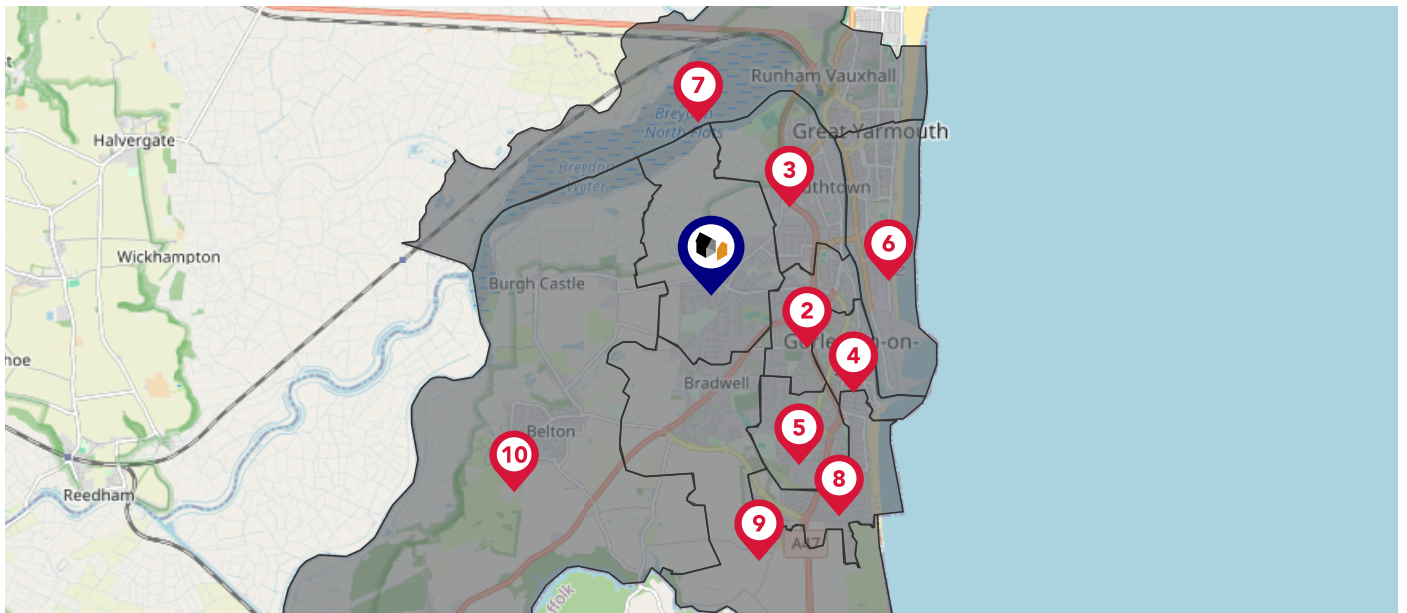
This map displays nearby official conservation areas. Every local authority in England has at least one conservation area. Most are designated by the Council as the local planning authority, though Historic England and the Secretary of State also have the power to create them.



Nearby Conservation Areas

- 1 No.17 Gorleston Conservation Area Extensions
- 2 Gorleston Town Centre
- 3 Cliff Hill, Gorleston
- 4 Camperdown, Great Yarmouth
- 5 Hall Quay and South Quay, Great Yarmouth
- 6 King Street, Great Yarmouth
- 7 Market Place, Rows and North Quay, Great Yarmouth
- 8 St George's, Great Yarmouth
- 9 St Nicholas and Northgate Street, Great Yarmouth
- 10 Prince's Road, Great Yarmouth

The UK is divided into wards that are used for local elections to elect local government councillors. Sometimes these are known as 'electoral divisions'. Population counts can vary substantially between wards, but the national average is about 5,500



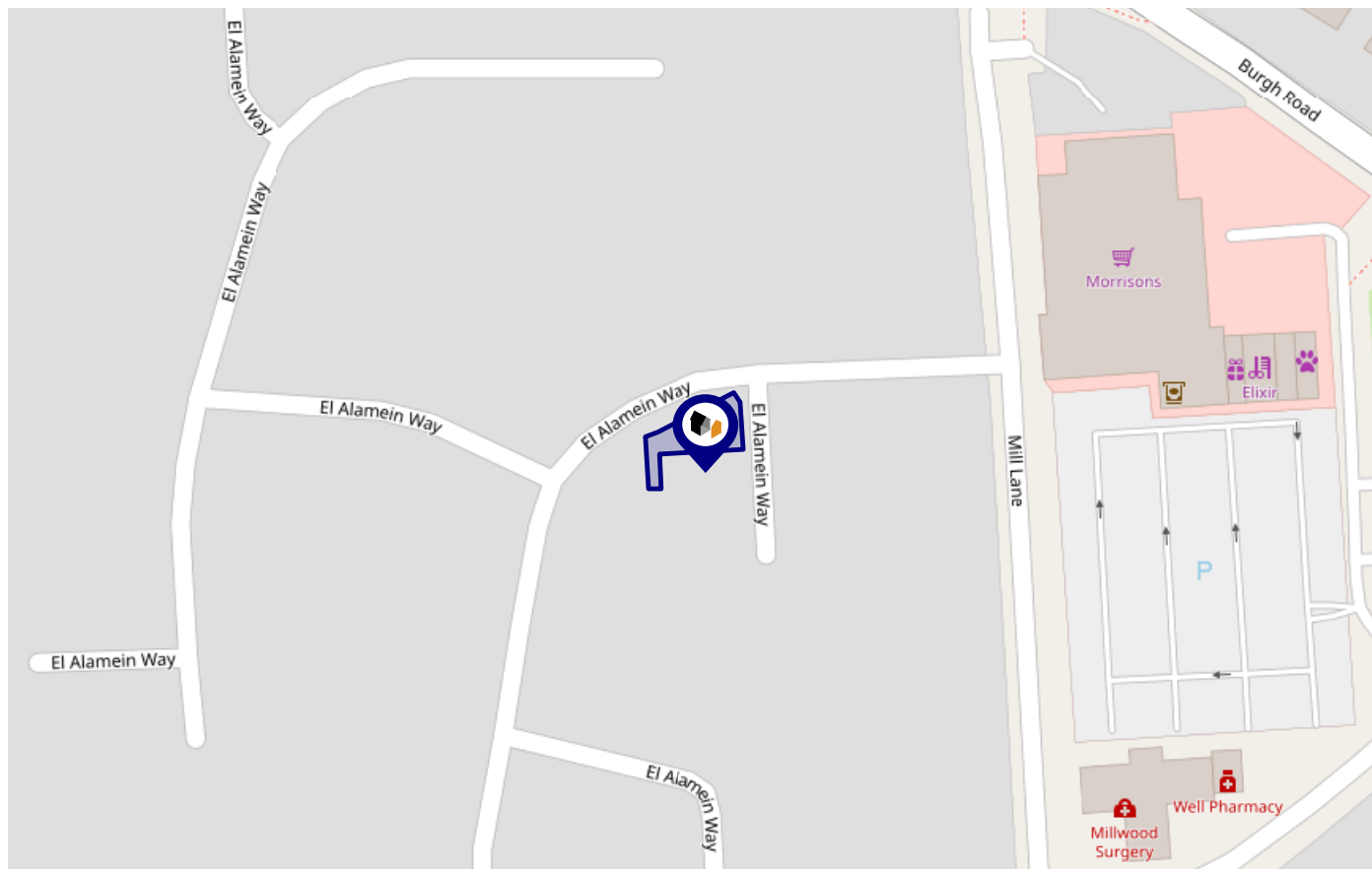
Nearby Council Wards

- 1 Bradwell North Ward
- 2 Claydon Ward
- 3 Southtown and Cobholm Ward
- 4 St. Andrews Ward
- 5 Magdalen Ward
- 6 Nelson Ward
- 7 Central And Northgate Ward
- 8 Gorleston Ward
- 9 Bradwell South and Hopton Ward
- 10 Lothingland Ward

Flood Risk

Rivers & Seas - Flood Risk

This map shows the chance of flooding from rivers and / or the sea, taking into account flood defences and their condition.




Risk Rating: Very low

The map does not contain sufficient information for it to be used to determine flood risk to individual properties, but it does give you an indication of whether your area may be affected by surface water flooding at this risk level.

- **High Risk** - an area which has a chance of flooding of greater than **1 in 30 (3.3%)** in any one year.
- **Medium Risk** - an area which has a chance of flooding of greater than **1 in 100 (1.0%)** in any one year.
- **Low Risk** - an area which has a chance of flooding of greater than **1 in 1000 (0.1%)** in any one year.
- **Very Low Risk** - an area in which the risk is below **1 in 1000 (0.1%)** in any one year.

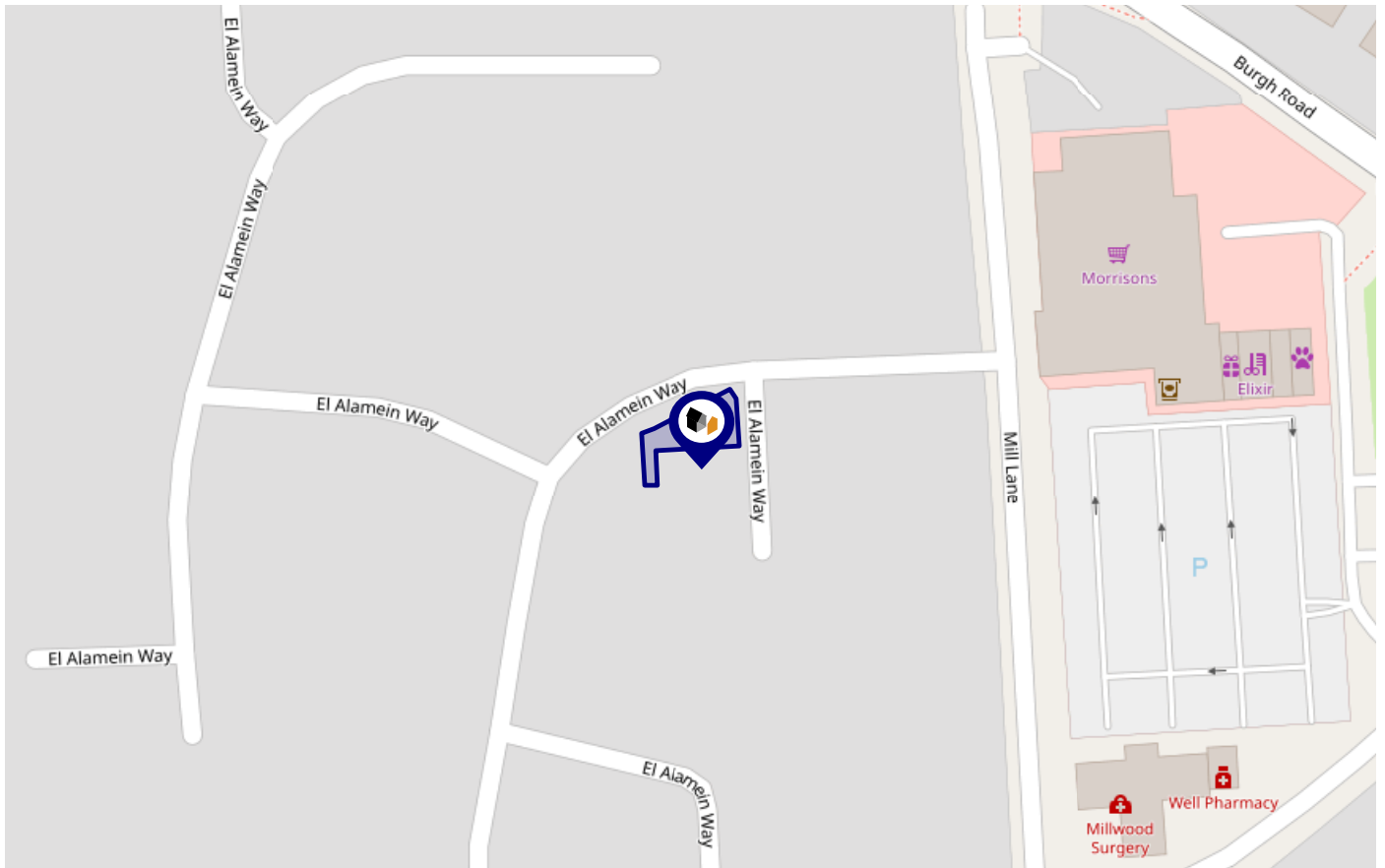
Chance of flooding to the following depths at this property:



Flood Risk

Rivers & Seas - Climate Change

This map shows the future chance of flooding from rivers and / or the sea **between 2036 and 2069**, taking into account flood defences and their condition. The government climate change models cannot predict exactly when the chance of flooding will go up. It could happen at any time during the time period.



Risk Rating: Very low

The map does not contain sufficient information for it to be used to determine flood risk to individual properties, but it does give you an indication of whether your area may be affected by surface water flooding at this risk level.

- High Risk** - an area which has a chance of flooding of greater than **1 in 30 (3.3%)** in any one year.
- Medium Risk** - an area which has a chance of flooding of greater than **1 in 100 (1.0%)** in any one year.
- Low Risk** - an area which has a chance of flooding of greater than **1 in 1000 (0.1%)** in any one year.
- Very Low Risk** - an area in which the risk is below **1 in 1000 (0.1%)** in any one year.

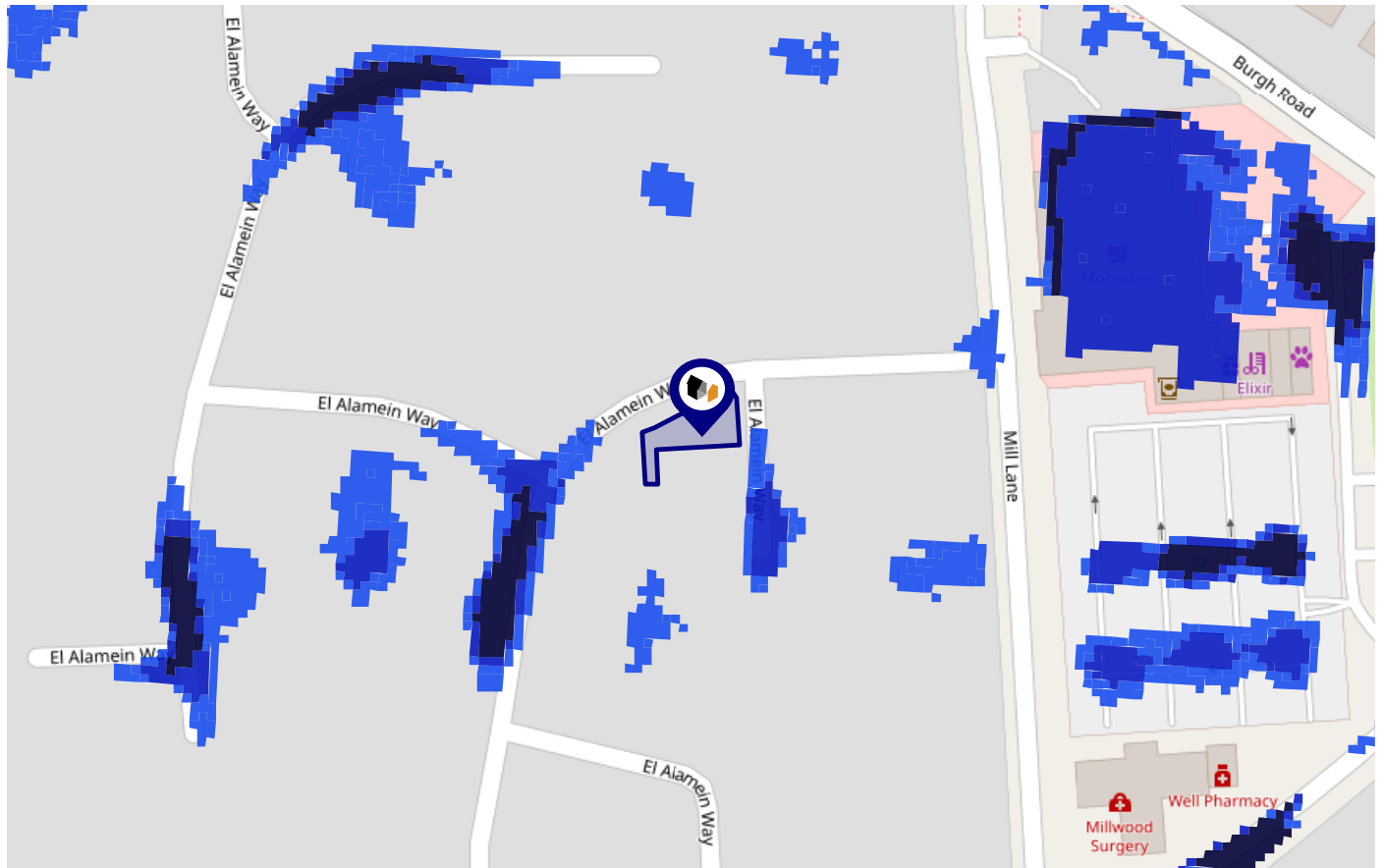
Chance of flooding to the following depths at this property:



Flood Risk

Surface Water - Flood Risk

This map shows the chance of flooding where rainwater has nowhere to drain. This kind of flooding can occur far from rivers or seas.



Risk Rating: Very low

The map does not contain sufficient information for it to be used to determine flood risk to individual properties, but it does give you an indication of whether your area may be affected by surface water flooding at this risk level.

- High Risk** - an area which has a chance of flooding of greater than 1 in 30 (3.3%) in any one year.
- Medium Risk** - an area which has a chance of flooding of greater than 1 in 100 (1.0%) in any one year.
- Low Risk** - an area which has a chance of flooding of greater than 1 in 1000 (0.1%) in any one year.
- Very Low Risk** - an area in which the risk is below 1 in 1000 (0.1%) in any one year.

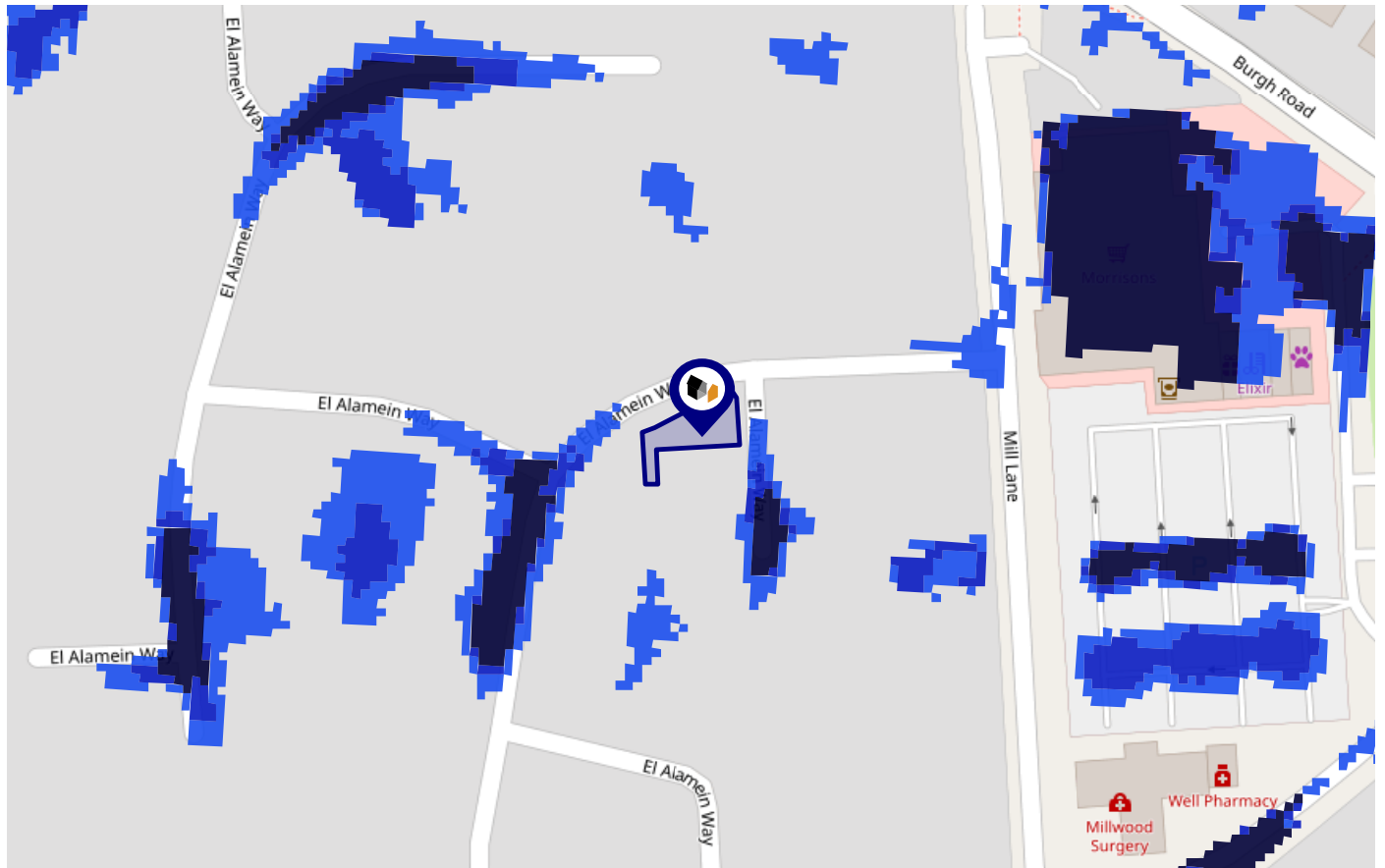
Chance of flooding to the following depths at this property:



Flood Risk

Surface Water - Climate Change

This map shows the future chance of flooding **between 2040 and 2060** where rainwater has nowhere to drain. This kind of flooding can occur far from rivers or seas. The government climate change models cannot predict exactly when the chance of flooding will go up. It could happen at any time during the time period.



Risk Rating: Very low

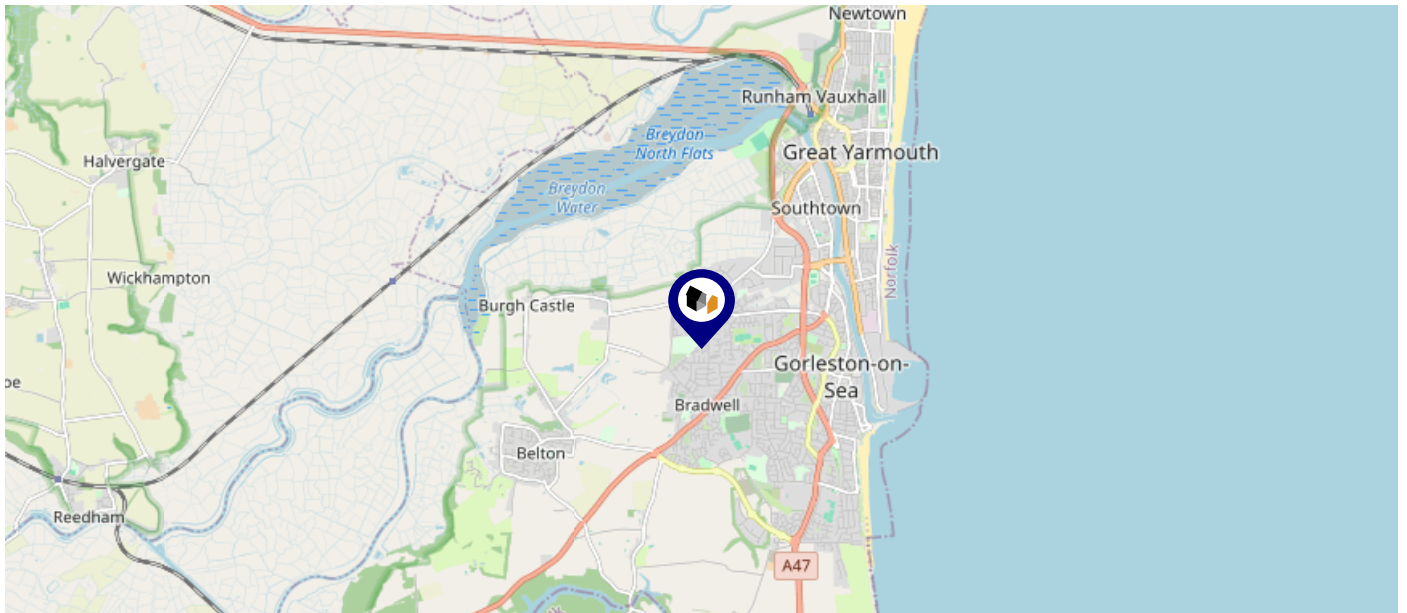
The map does not contain sufficient information for it to be used to determine flood risk to individual properties, but it does give you an indication of whether your area may be affected by surface water flooding at this risk level.

- High Risk** - an area which has a chance of flooding of greater than **1 in 30 (3.3%)** in any one year.
- Medium Risk** - an area which has a chance of flooding of greater than **1 in 100 (1.0%)** in any one year.
- Low Risk** - an area which has a chance of flooding of greater than **1 in 1000 (0.1%)** in any one year.
- Very Low Risk** - an area in which the risk is below **1 in 1000 (0.1%)** in any one year.

Chance of flooding to the following depths at this property:



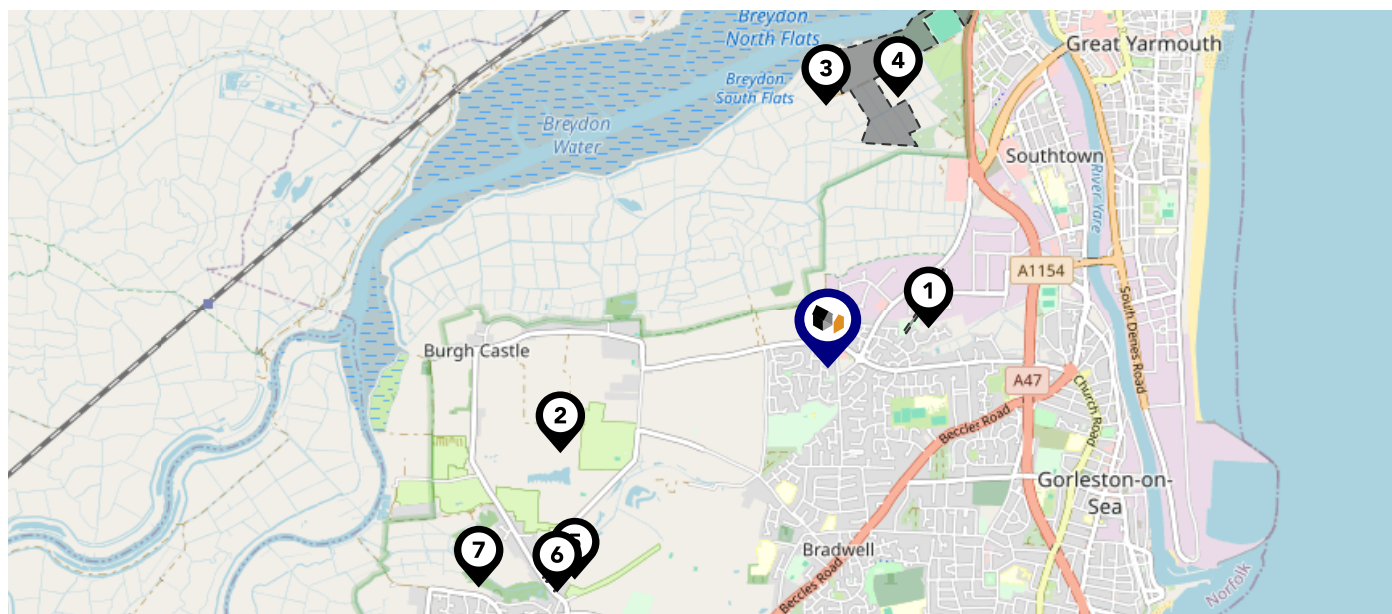
This map displays nearby areas that have been designated as Green Belt...



Nearby Green Belt Land

No data available.

This map displays the location of known landfill sites. Historic sites are where there is no environmental permit in force. Active sites are currently authorised by the Environment Agency under Environmental Permitting Regulations.



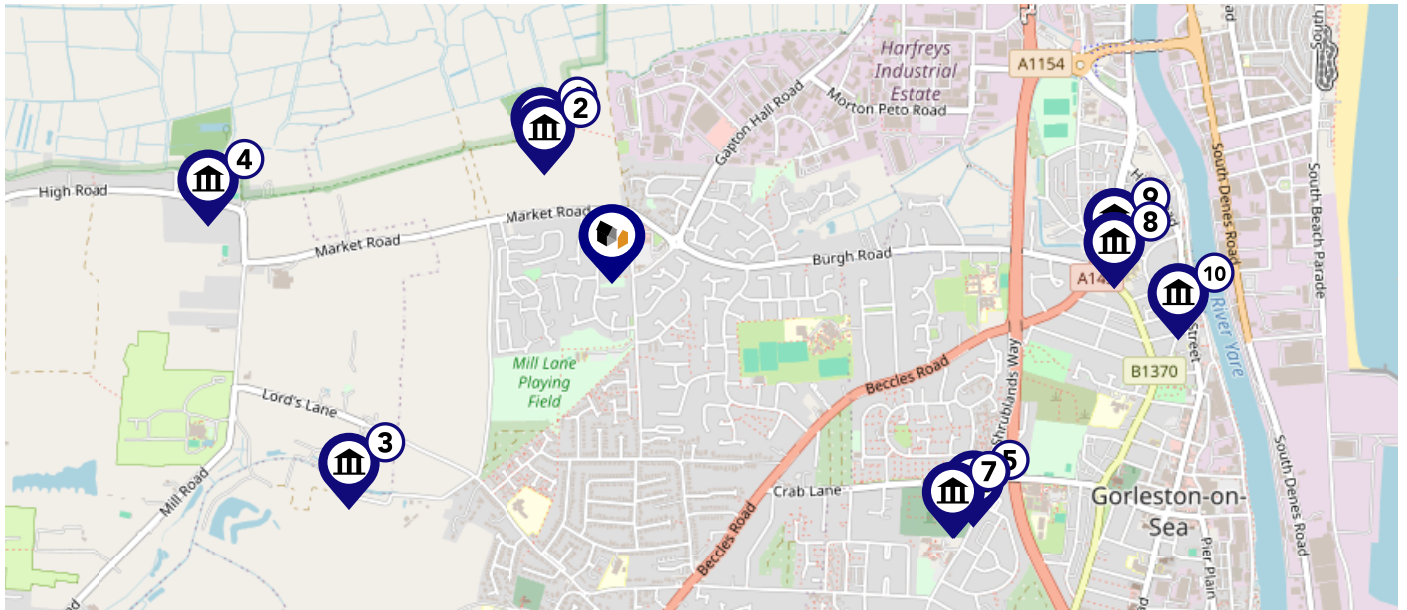
Nearby Landfill Sites

1	Gapton Hall Site-Between Harveys Road and Burgh Road, Great Yarmouth	Historic Landfill <input type="checkbox"/>
2	Off High Road-Burgh Castle, Great Yarmouth	Historic Landfill <input type="checkbox"/>
3	Humberstone Farm Coblholm Landfill Site-Humberstone, Norfolk	Historic Landfill <input type="checkbox"/>
4	Cobholm Tip-Farm Lane, Humberstone, Great Yarmouth, Norfolk	Historic Landfill <input type="checkbox"/>
5	Belton Marsh-Burgh Castle	Historic Landfill <input type="checkbox"/>
6	Off Stepshort-Belton, Great Yarmouth	Historic Landfill <input type="checkbox"/>
7	EA/EPR/EP3199NL/A001	Active Landfill <input checked="" type="checkbox"/>

Maps

Listed Buildings

This map displays nearby listed buildings and protected structures, as well as their listed tier and distance from the target property...



Listed Buildings in the local district

Grade

Distance



1372901 - Bradwell Hall

Grade II

0.3 miles



1305240 - Barn At Bradwell Hall Farm

Grade II

0.3 miles



1172254 - Old Hall Farmhouse

Grade II

0.8 miles



1372903 - The Grange

Grade II

0.9 miles



1393953 - Cemetery Lodge, Gorleston Old Cemetery

Grade II

1.0 miles



1393955 - War Memorial, Gorleston Old Cemetery

Grade II

1.0 miles



1393952 - Cemetery Chapel, Gorleston Old Cemetery

Grade II

1.0 miles



1096804 - Remains Of Austin Friars Priory

Grade II

1.1 miles



1096790 - Southtown And Gorleston Methodist Church

Grade II

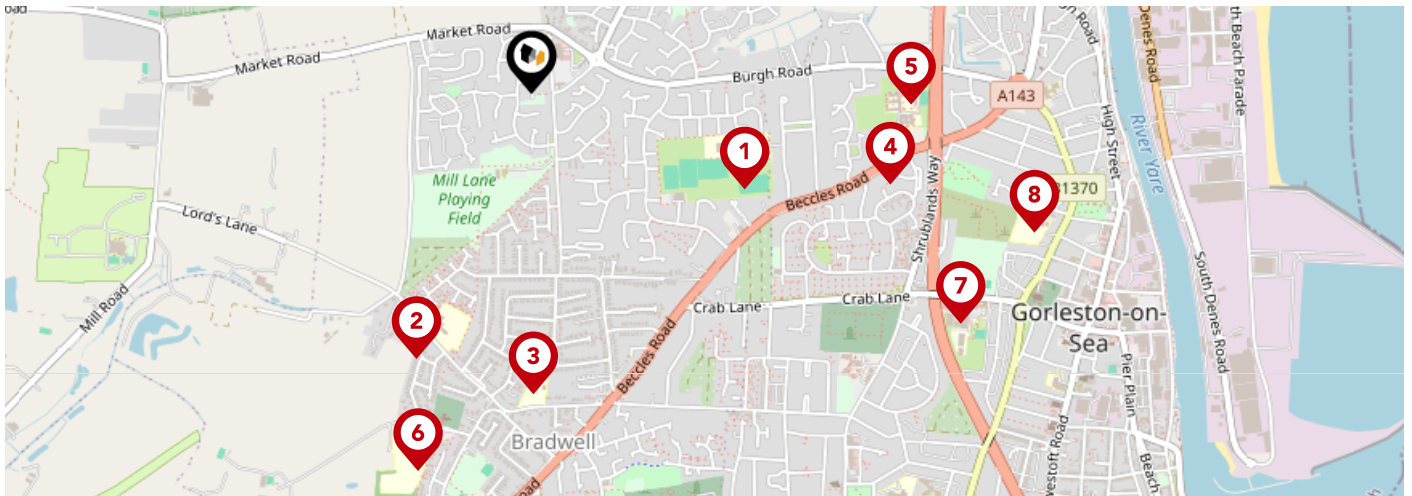
1.1 miles



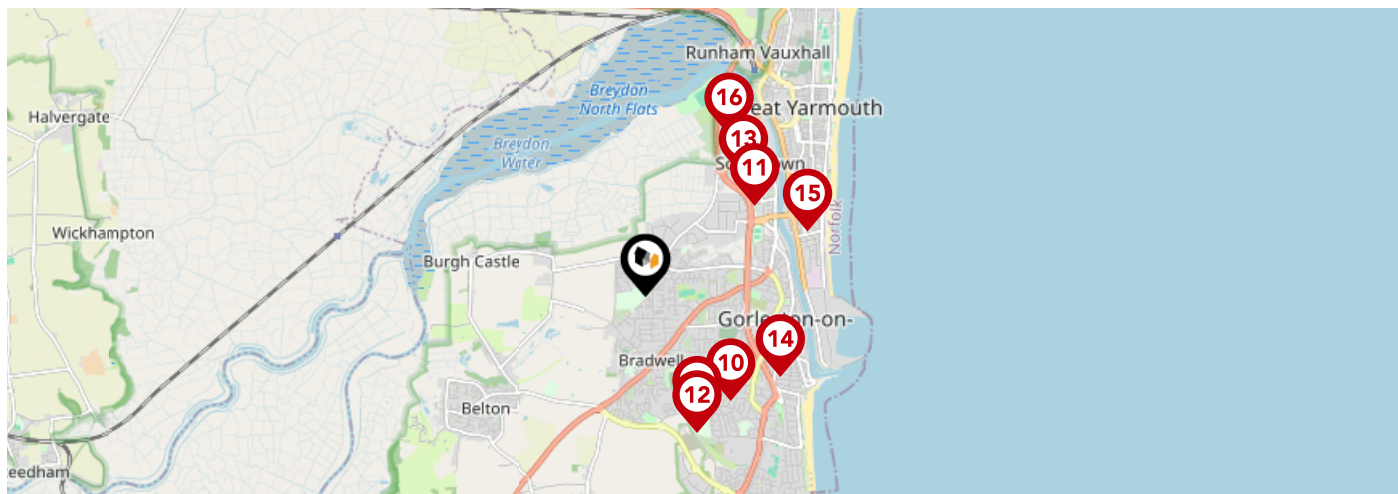
1246978 - Milepost In Front Of Number 245 (number 245 Not Included)

Grade II

1.3 miles

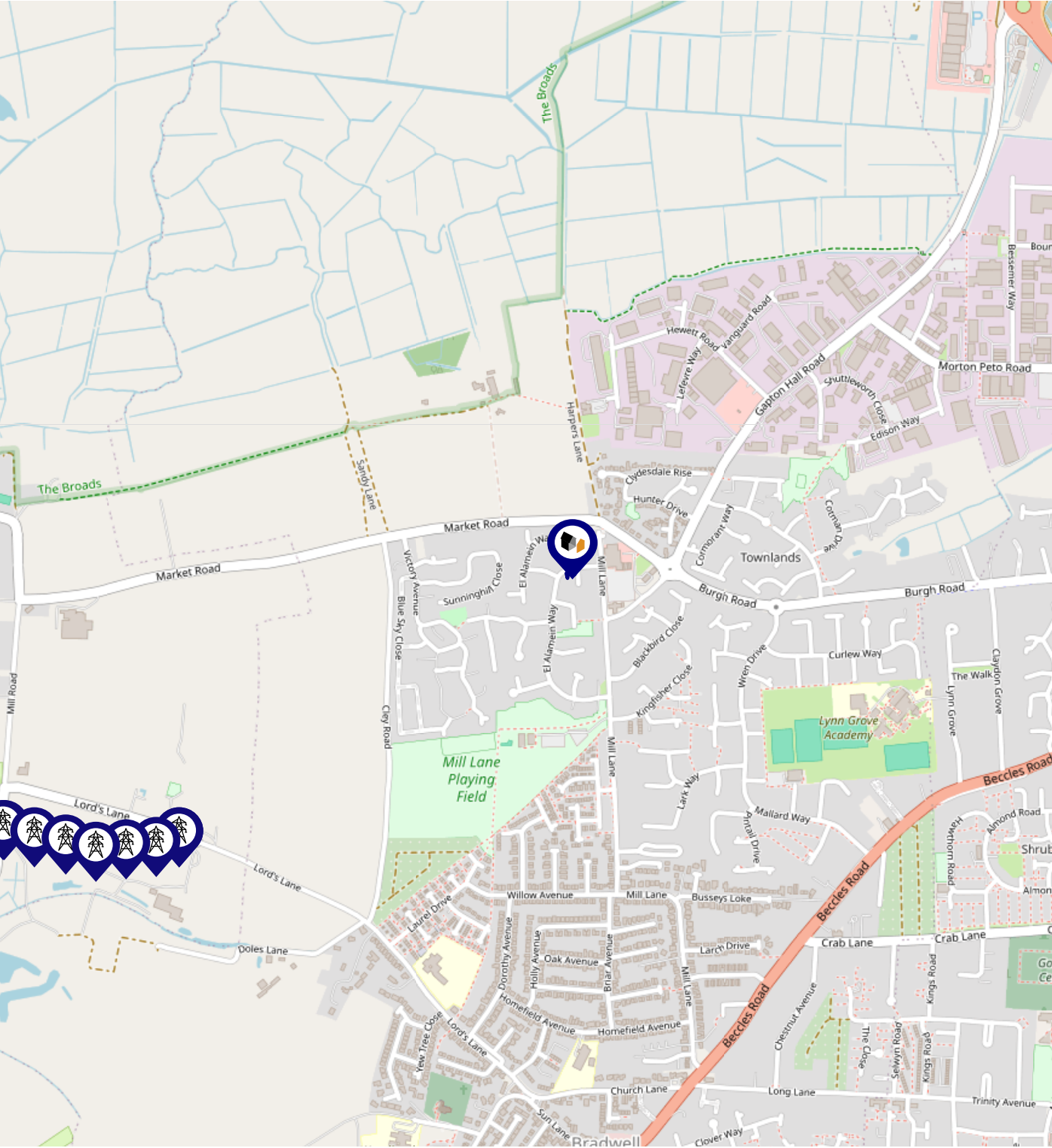


		Nursery	Primary	Secondary	College	Private
1	Lynn Grove Academy Ofsted Rating: Good Pupils: 1155 Distance:0.52	<input type="checkbox"/>	<input type="checkbox"/>	<input checked="" type="checkbox"/>	<input type="checkbox"/>	<input type="checkbox"/>
2	Hillside Primary School Ofsted Rating: Good Pupils: 212 Distance:0.65	<input type="checkbox"/>	<input checked="" type="checkbox"/>	<input type="checkbox"/>	<input type="checkbox"/>	<input type="checkbox"/>
3	Homefield VC CofE Primary School Ofsted Rating: Good Pupils: 246 Distance:0.68	<input type="checkbox"/>	<input checked="" type="checkbox"/>	<input type="checkbox"/>	<input type="checkbox"/>	<input type="checkbox"/>
4	Wroughton Infant Academy Ofsted Rating: Good Pupils: 191 Distance:0.83	<input type="checkbox"/>	<input checked="" type="checkbox"/>	<input type="checkbox"/>	<input type="checkbox"/>	<input type="checkbox"/>
5	Wroughton Junior Academy Ofsted Rating: Requires improvement Pupils: 318 Distance:0.85	<input type="checkbox"/>	<input checked="" type="checkbox"/>	<input type="checkbox"/>	<input type="checkbox"/>	<input type="checkbox"/>
6	Woodlands Primary Academy Ofsted Rating: Good Pupils: 456 Distance:0.89	<input type="checkbox"/>	<input checked="" type="checkbox"/>	<input type="checkbox"/>	<input type="checkbox"/>	<input type="checkbox"/>
7	East Norfolk Sixth Form College Ofsted Rating: Good Pupils:0 Distance:1.1	<input type="checkbox"/>	<input type="checkbox"/>	<input checked="" type="checkbox"/>	<input type="checkbox"/>	<input type="checkbox"/>
8	St Mary and St Peter Catholic Primary School Ofsted Rating: Good Pupils: 230 Distance:1.17	<input type="checkbox"/>	<input checked="" type="checkbox"/>	<input type="checkbox"/>	<input type="checkbox"/>	<input type="checkbox"/>





		Nursery	Primary	Secondary	College	Private
9	Ormiston Venture Academy Ofsted Rating: Outstanding Pupils: 887 Distance:1.18	<input type="checkbox"/>	<input type="checkbox"/>	<input checked="" type="checkbox"/>	<input type="checkbox"/>	<input type="checkbox"/>
10	Peterhouse CofE Primary Academy Ofsted Rating: Good Pupils: 448 Distance:1.2	<input type="checkbox"/>	<input checked="" type="checkbox"/>	<input type="checkbox"/>	<input type="checkbox"/>	<input type="checkbox"/>
11	Edward Worlledge Ormiston Academy Ofsted Rating: Good Pupils: 308 Distance:1.28	<input type="checkbox"/>	<input checked="" type="checkbox"/>	<input type="checkbox"/>	<input type="checkbox"/>	<input type="checkbox"/>
12	Ormiston Herman Academy Ofsted Rating: Good Pupils: 389 Distance:1.31	<input type="checkbox"/>	<input checked="" type="checkbox"/>	<input type="checkbox"/>	<input type="checkbox"/>	<input type="checkbox"/>
13	Southtown Primary School Ofsted Rating: Requires improvement Pupils: 196 Distance:1.39	<input type="checkbox"/>	<input checked="" type="checkbox"/>	<input type="checkbox"/>	<input type="checkbox"/>	<input type="checkbox"/>
14	Stradbroke Primary Academy Ofsted Rating: Good Pupils: 208 Distance:1.4	<input type="checkbox"/>	<input checked="" type="checkbox"/>	<input type="checkbox"/>	<input type="checkbox"/>	<input type="checkbox"/>
15	Great Yarmouth Primary Academy Ofsted Rating: Good Pupils: 422 Distance:1.57	<input type="checkbox"/>	<input checked="" type="checkbox"/>	<input type="checkbox"/>	<input type="checkbox"/>	<input type="checkbox"/>
16	Cobholm Primary Academy Ofsted Rating: Good Pupils: 176 Distance:1.64	<input type="checkbox"/>	<input checked="" type="checkbox"/>	<input type="checkbox"/>	<input type="checkbox"/>	<input type="checkbox"/>

Local Area Masts & Pylons

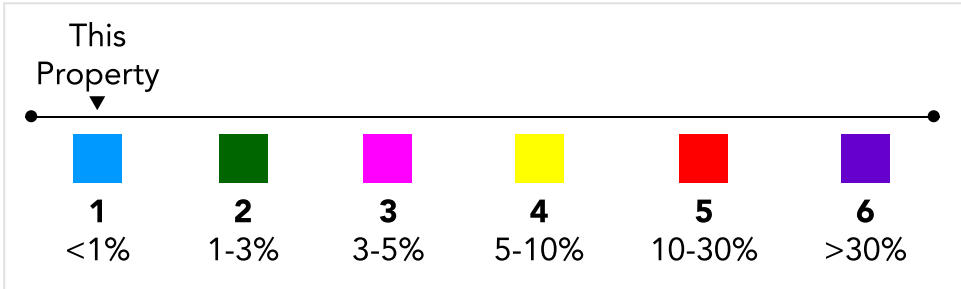
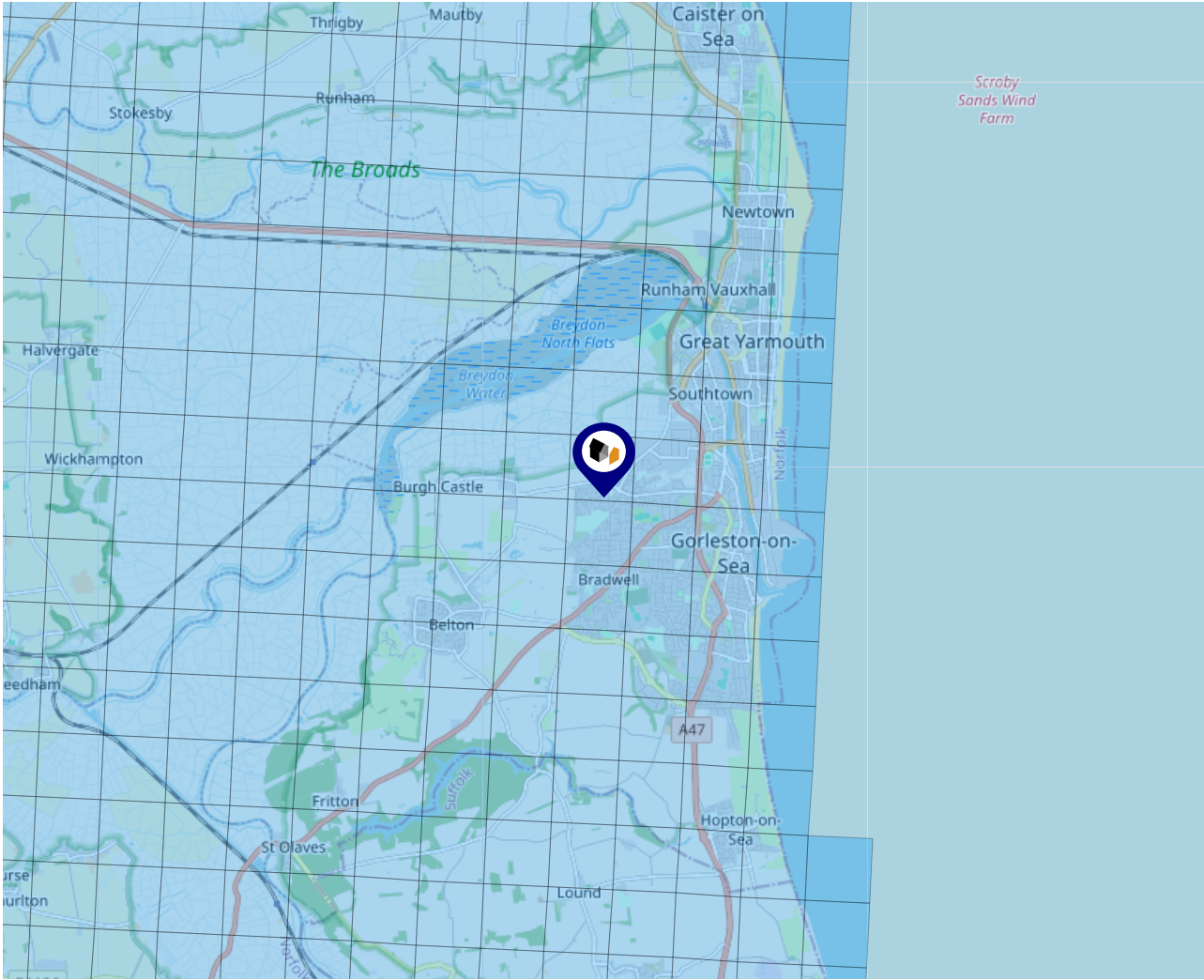


Key:

-  Power Pylons
-  Communication Masts

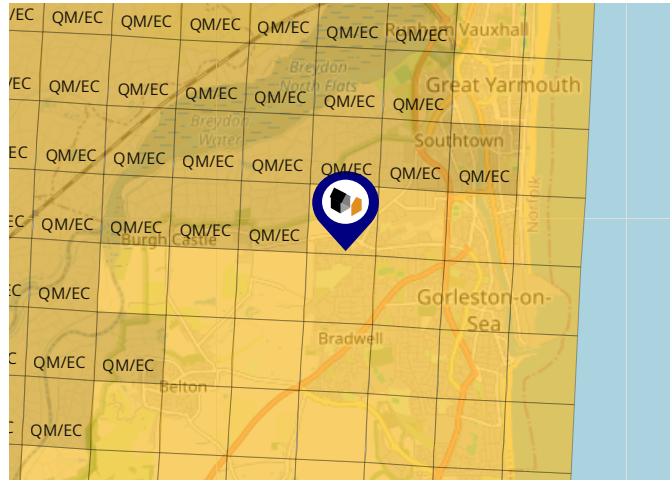
What is Radon?

Radon is a natural radioactive gas, which enters buildings from the ground. Exposure to high concentrations increases the risk of lung cancer. The UK Health Security Agency (UKHSA) recommends that radon levels should be reduced in homes where the annual average is at or above 200 becquerels per cubic metre (200 Bq/m³).



Ground Composition for this Address (Surrounding square kilometer zone around property)

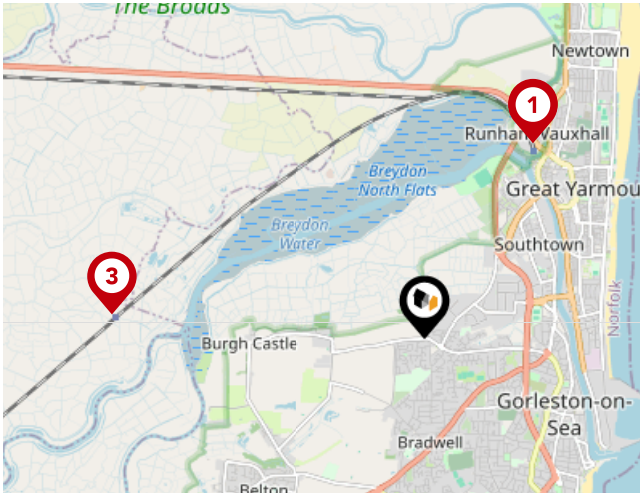
Carbon Content:	NONE	Soil Texture:	SAND
Parent Material Grain:	ARENACEOUS	Soil Depth:	DEEP
Soil Group:	LIGHT(SANDY)		



Primary Classifications (Most Common Clay Types)

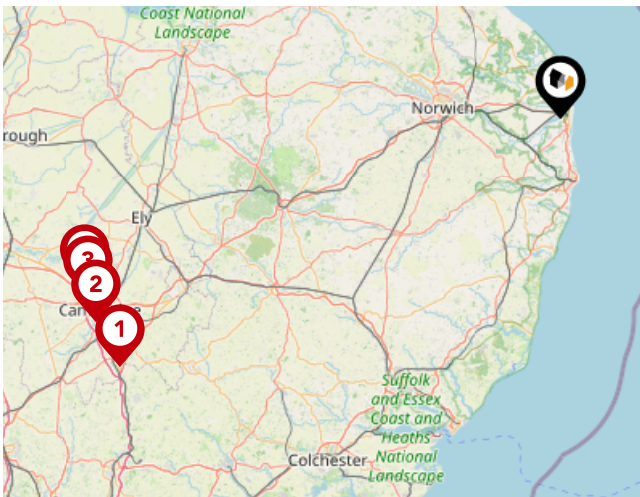
C/M	Claystone / Mudstone
FPC,S	Floodplain Clay, Sand / Gravel
FC,S	Fluvial Clays & Silts
FC,S,G	Fluvial Clays, Silts, Sands & Gravel
PM/EC	Prequaternary Marine / Estuarine Clay / Silt
QM/EC	Quaternary Marine / Estuarine Clay / Silt
RC	Residual Clay
RC/LL	Residual Clay & Loamy Loess
RC,S	River Clay & Silt
RC,FS	Riverine Clay & Floodplain Sands and Gravel
RC,FL	Riverine Clay & Fluvial Sands and Gravel
TC	Terrace Clay
TC/LL	Terrace Clay & Loamy Loess

Area Transport (National)



National Rail Stations

Pin	Name	Distance
1	Great Yarmouth Rail Station	2.02 miles
2	Great Yarmouth Rail Station	2.03 miles
3	Berney Arms Rail Station	2.83 miles



Trunk Roads/Motorways

Pin	Name	Distance
1	M11 J9	73.4 miles
2	M11 J11	73.49 miles
3	M11 J13	73.09 miles
4	M11 J14	72.97 miles

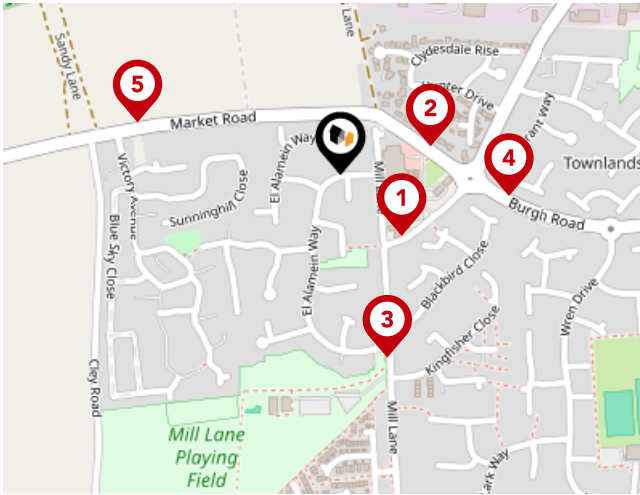


Airports/Helipads

Pin	Name	Distance
1	Norwich International Airport	18.52 miles
2	Southend-on-Sea	82.11 miles
3	Cambridge	69.45 miles
4	Stansted Airport	77.6 miles

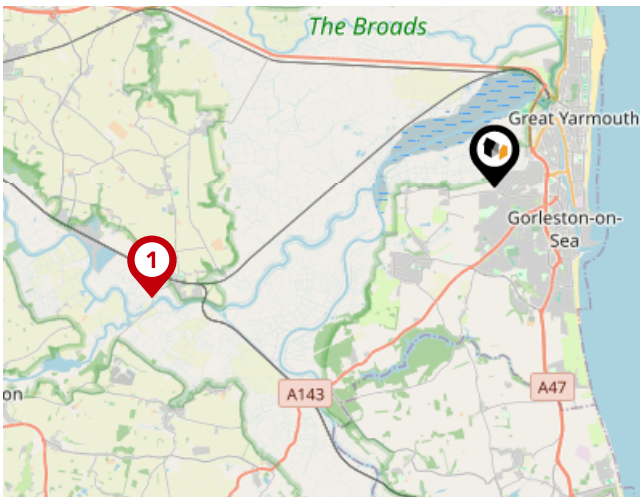
Area

Transport (Local)



Bus Stops/Stations

Pin	Name	Distance
1	Millwood Surgery	0.1 miles
2	Harpers Lane	0.11 miles
3	Kingfisher Avenue	0.21 miles
4	Gapton Hall Road	0.19 miles
5	Blue Sky Gardens	0.24 miles



Ferry Terminals

Pin	Name	Distance
1	Reedham Ferry South	6.49 miles

Howards Data Quality

We are committed to comprehensive property data being made available upfront to make the home buying and selling process quicker, easier and cheaper. This is why we have partnered with Sprift, the UK's leading supplier of property-specific data.



Contains public sector information licensed under the Open Government License v3.0

The information contained within this report is for general information purposes only.

Sprift Technologies Ltd aggregate this data from a wide variety of sources and while we endeavour to keep the information up to date and correct, we make no representations or warranties of any kind, express or implied, about the completeness, accuracy, reliability, of the information or related graphics contained within this report for any purpose.

Any reliance you place on such information is therefore strictly at your own risk. In no event will we be liable for any loss or damage including without limitation, indirect or consequential loss or damage, or any loss or damage whatsoever arising from loss of data or profits arising out of, or in connection with, the use of this report.

HOWARDS

Estate Agents since 1926

Howards

116 Regent Road, Great Yarmouth,
Norfolk, NR30 2AB

01493 509362

gtyarmouth.lettings@howards.co.uk

www.howards.co.uk

