



See More Online

MIR: Material Info

The Material Information Affecting this Property
Monday 20th April 2026



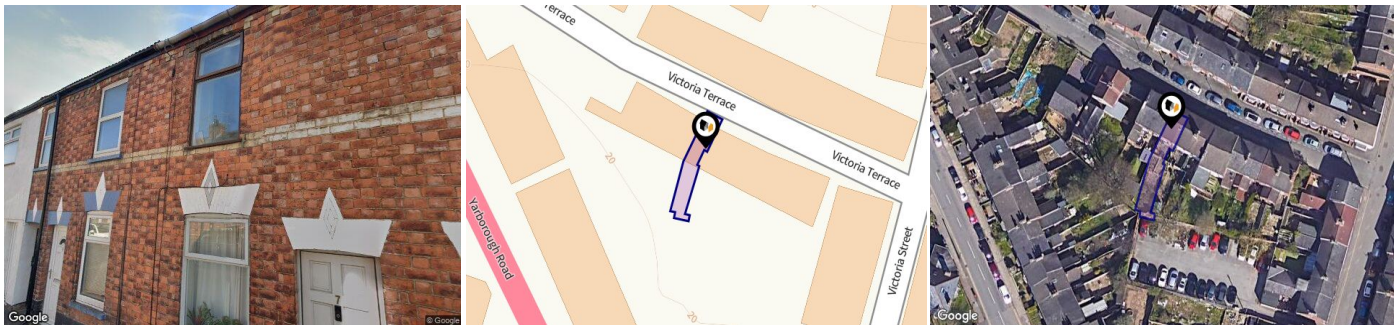
VICTORIA TERRACE, LINCOLN, LN1

Mundys

29 – 30 Silver Street Lincoln LN2 1AS
01522 510 044
hymie.bentley@mundys.net
www.mundys.net



Property Overview



Property

Type:	Terraced	Tenure:	Freehold
Bedrooms:	2		
Plot Area:	0.03 acres		
Year Built :	1900-1929		
Council Tax :	Band A		
Annual Estimate:	£1,549		
Title Number:	LL28425		

Local Area

Local Authority: Lincolnshire
Conservation Area: West Parade and Brayford

Flood Risk:
 ● Rivers & Seas Very low
 ● Surface Water Very low

Estimated Broadband Speeds
 (Standard - Superfast - Ultrafast)

15 mb/s	70 mb/s	1800 mb/s

Mobile Coverage:
 (based on calls indoors)



Satellite/Fibre TV Availability:

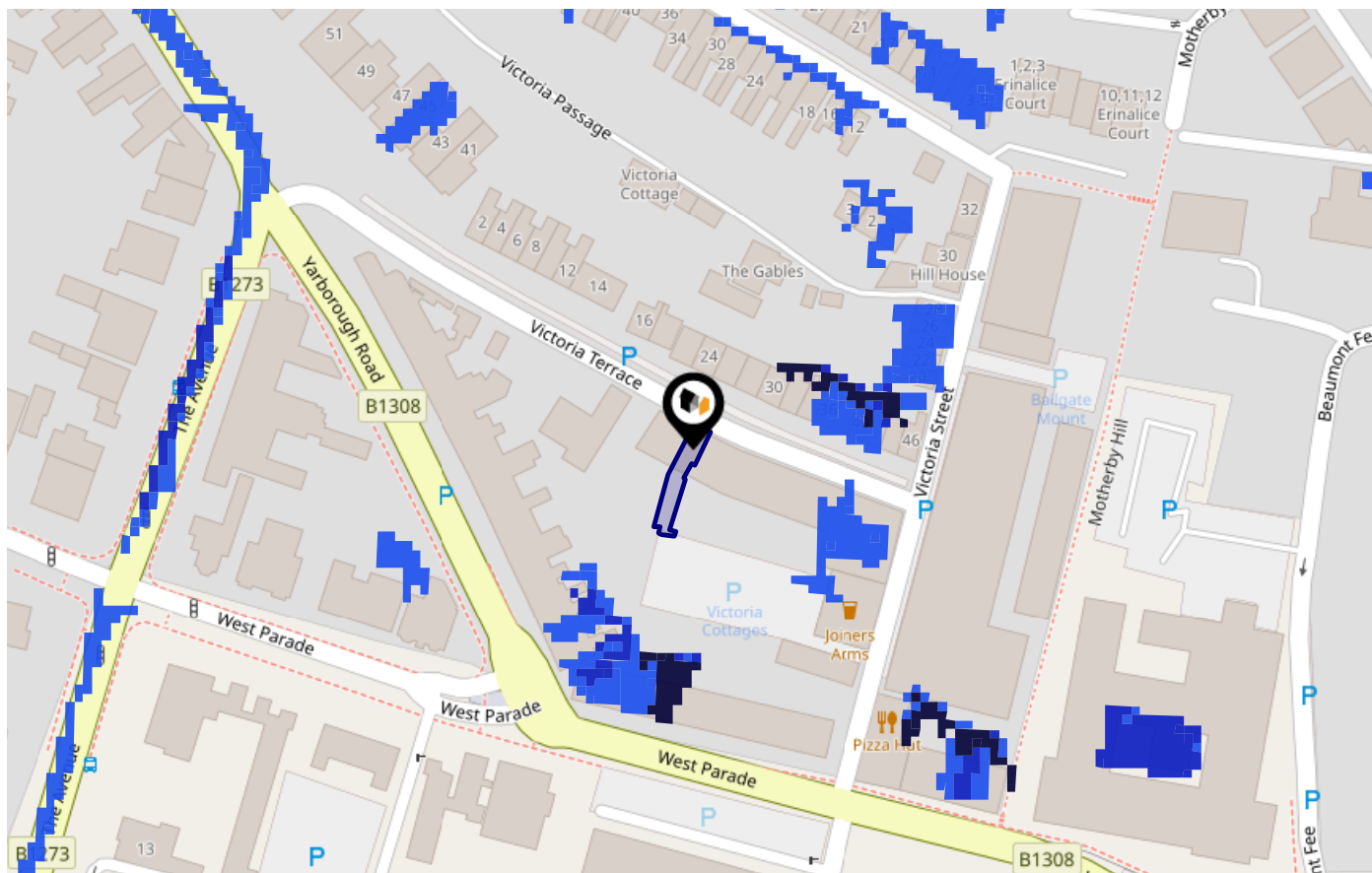


Flood Risk

Surface Water - Flood Risk



This map shows the chance of flooding where rainwater has nowhere to drain. This kind of flooding can occur far from rivers or seas.




Risk Rating: Very low

The map does not contain sufficient information for it to be used to determine flood risk to individual properties, but it does give you an indication of whether your area may be affected by surface water flooding at this risk level.

- High Risk** - an area which has a chance of flooding of greater than 1 in 30 (3.3%) in any one year.
- Medium Risk** - an area which has a chance of flooding of greater than 1 in 100 (1.0%) in any one year.
- Low Risk** - an area which has a chance of flooding of greater than 1 in 1000 (0.1%) in any one year.
- Very Low Risk** - an area in which the risk is below 1 in 1000 (0.1%) in any one year.

Chance of flooding to the following depths at this property:

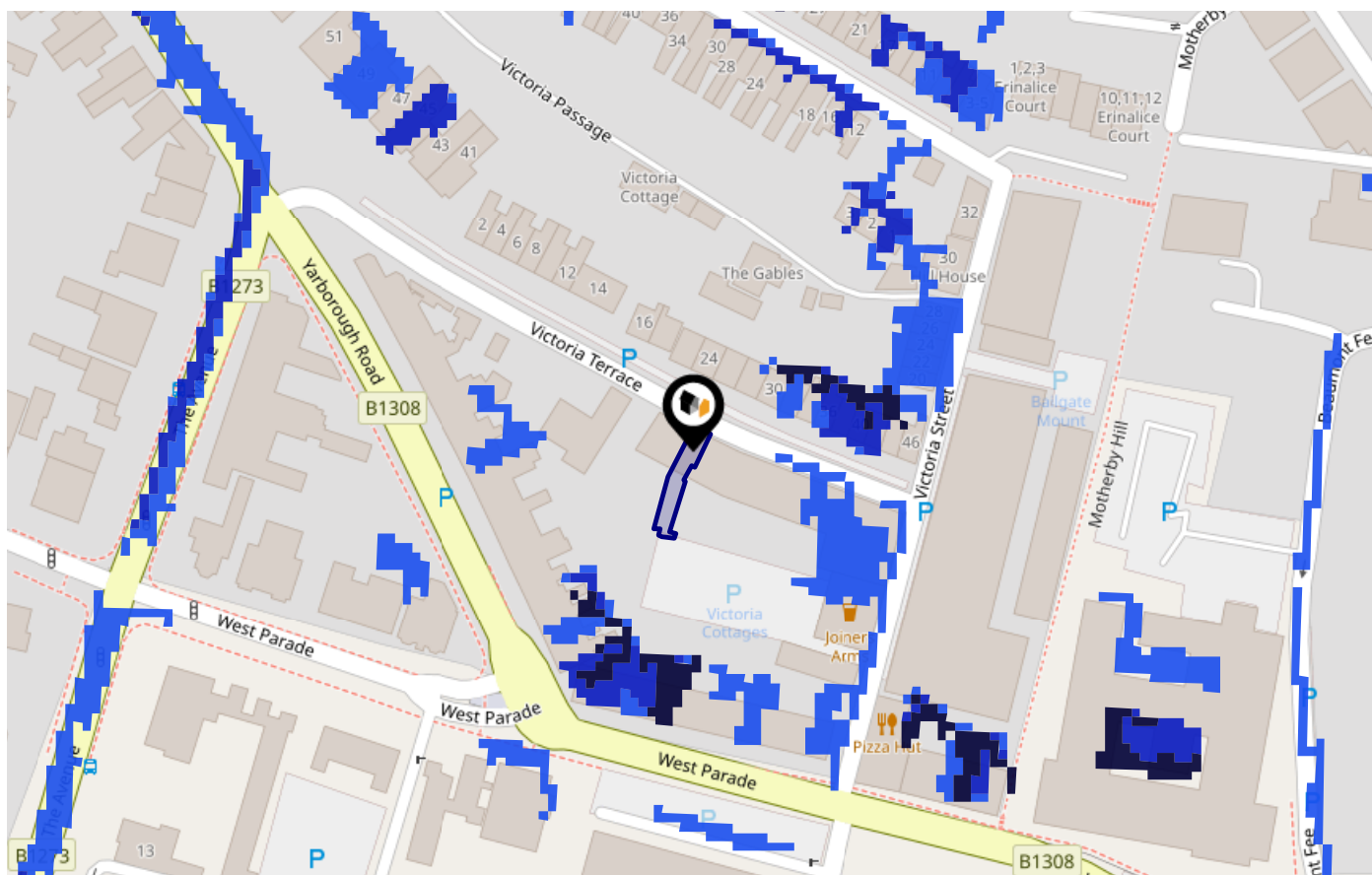


Flood Risk

Surface Water - Climate Change



This map shows the future chance of flooding **between 2040 and 2060** where rainwater has nowhere to drain. This kind of flooding can occur far from rivers or seas. The government climate change models cannot predict exactly when the chance of flooding will go up. It could happen at any time during the time period.




Risk Rating: Very low

The map does not contain sufficient information for it to be used to determine flood risk to individual properties, but it does give you an indication of whether your area may be affected by surface water flooding at this risk level.

- High Risk** - an area which has a chance of flooding of greater than 1 in 30 (3.3%) in any one year.
- Medium Risk** - an area which has a chance of flooding of greater than 1 in 100 (1.0%) in any one year.
- Low Risk** - an area which has a chance of flooding of greater than 1 in 1000 (0.1%) in any one year.
- Very Low Risk** - an area in which the risk is below 1 in 1000 (0.1%) in any one year.

Chance of flooding to the following depths at this property:

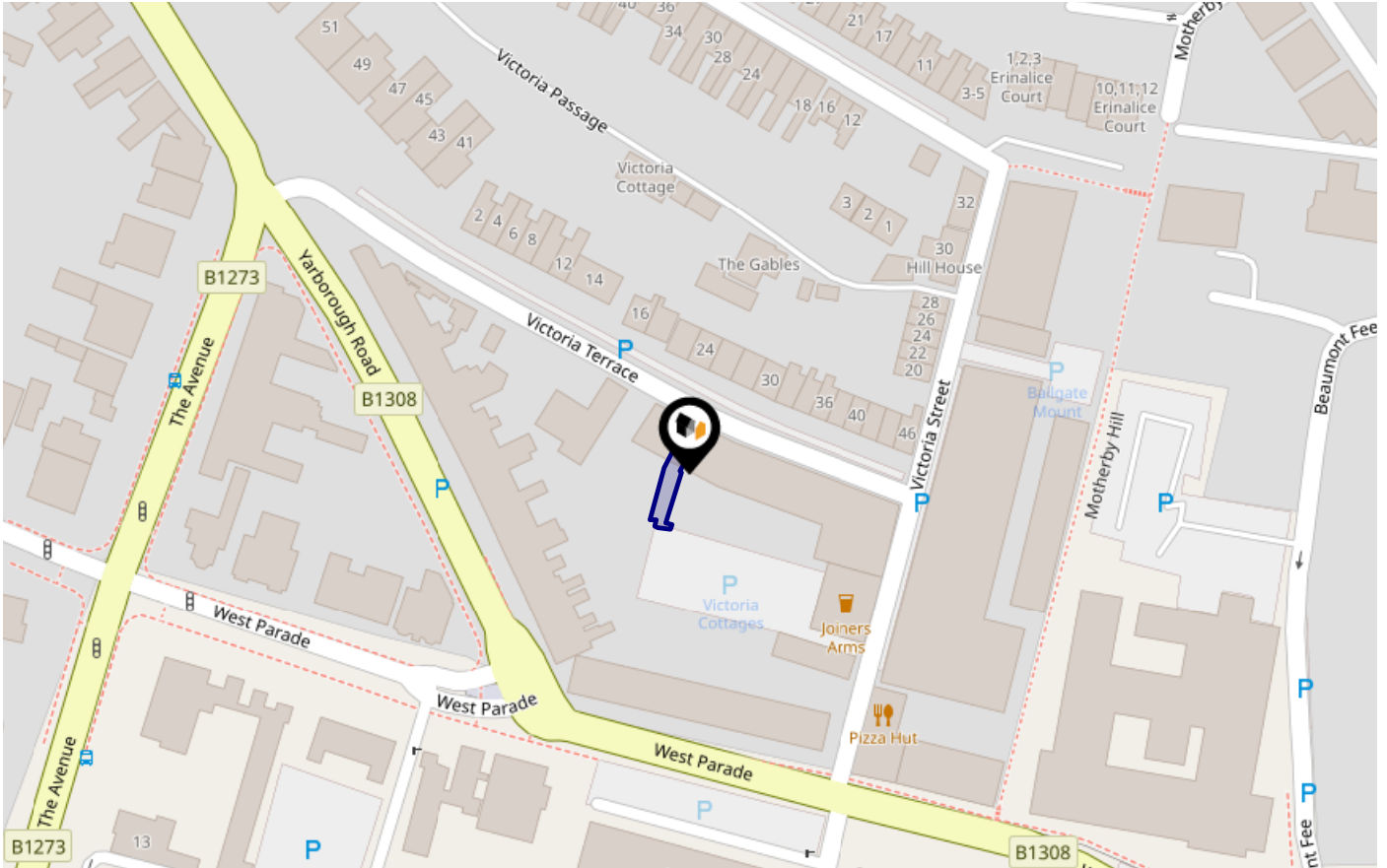


Flood Risk

Rivers & Seas - Flood Risk



This map shows the chance of flooding from rivers and / or the sea, taking into account flood defences and their condition.



Risk Rating: Very low

The map does not contain sufficient information for it to be used to determine flood risk to individual properties, but it does give you an indication of whether your area may be affected by surface water flooding at this risk level.

- High Risk** - an area which has a chance of flooding of greater than 1 in 30 (3.3%) in any one year.
- Medium Risk** - an area which has a chance of flooding of greater than 1 in 100 (1.0%) in any one year.
- Low Risk** - an area which has a chance of flooding of greater than 1 in 1000 (0.1%) in any one year.
- Very Low Risk** - an area in which the risk is below 1 in 1000 (0.1%) in any one year.

Chance of flooding to the following depths at this property:

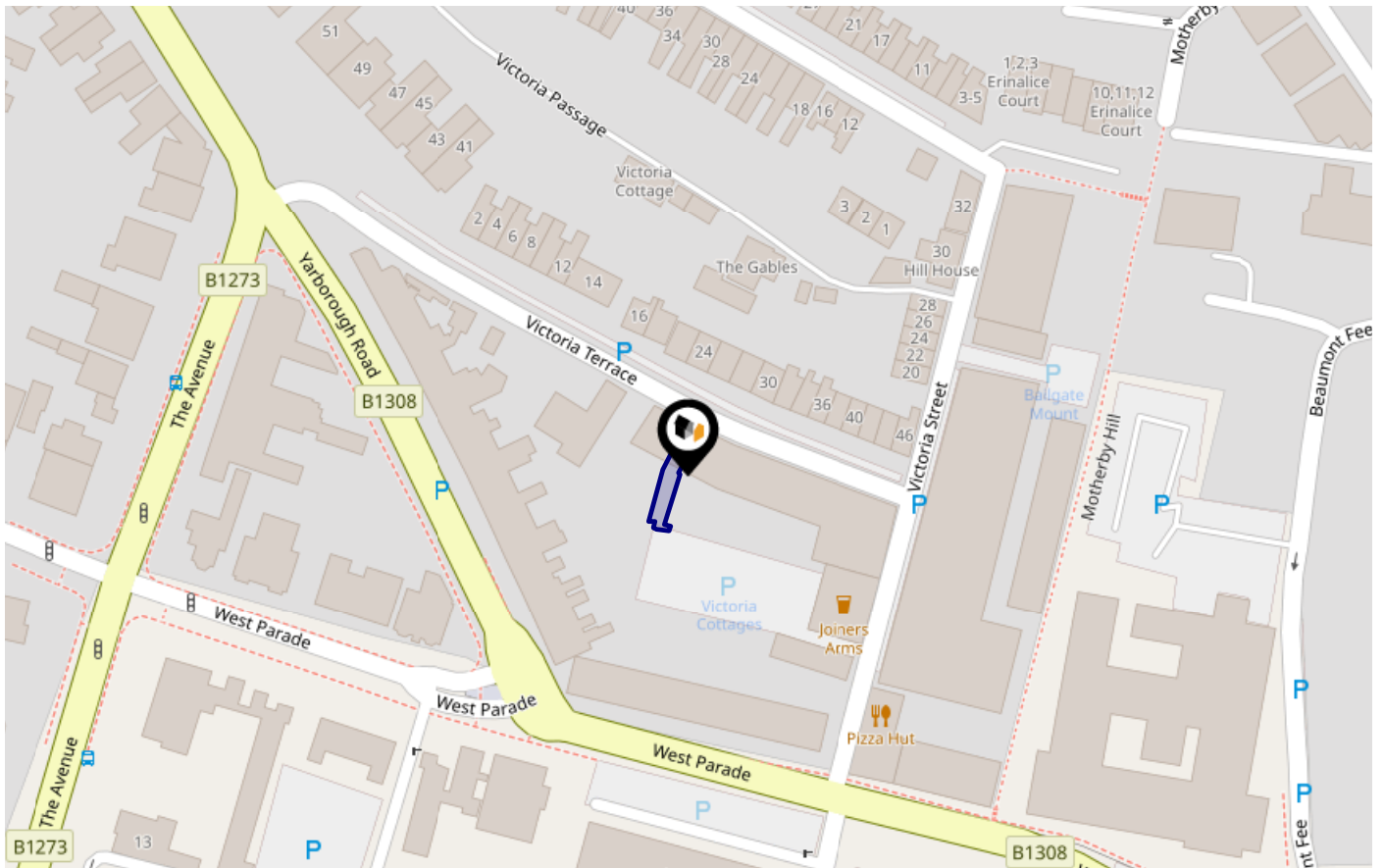


Flood Risk

Rivers & Seas - Climate Change



This map shows the future chance of flooding from rivers and / or the sea **between 2036 and 2069**, taking into account flood defences and their condition. The government climate change models cannot predict exactly when the chance of flooding will go up. It could happen at any time during the time period.




Risk Rating: Very low

The map does not contain sufficient information for it to be used to determine flood risk to individual properties, but it does give you an indication of whether your area may be affected by surface water flooding at this risk level.

- High Risk** - an area which has a chance of flooding of greater than 1 in 30 (3.3%) in any one year.
- Medium Risk** - an area which has a chance of flooding of greater than 1 in 100 (1.0%) in any one year.
- Low Risk** - an area which has a chance of flooding of greater than 1 in 1000 (0.1%) in any one year.
- Very Low Risk** - an area in which the risk is below 1 in 1000 (0.1%) in any one year.

Chance of flooding to the following depths at this property:



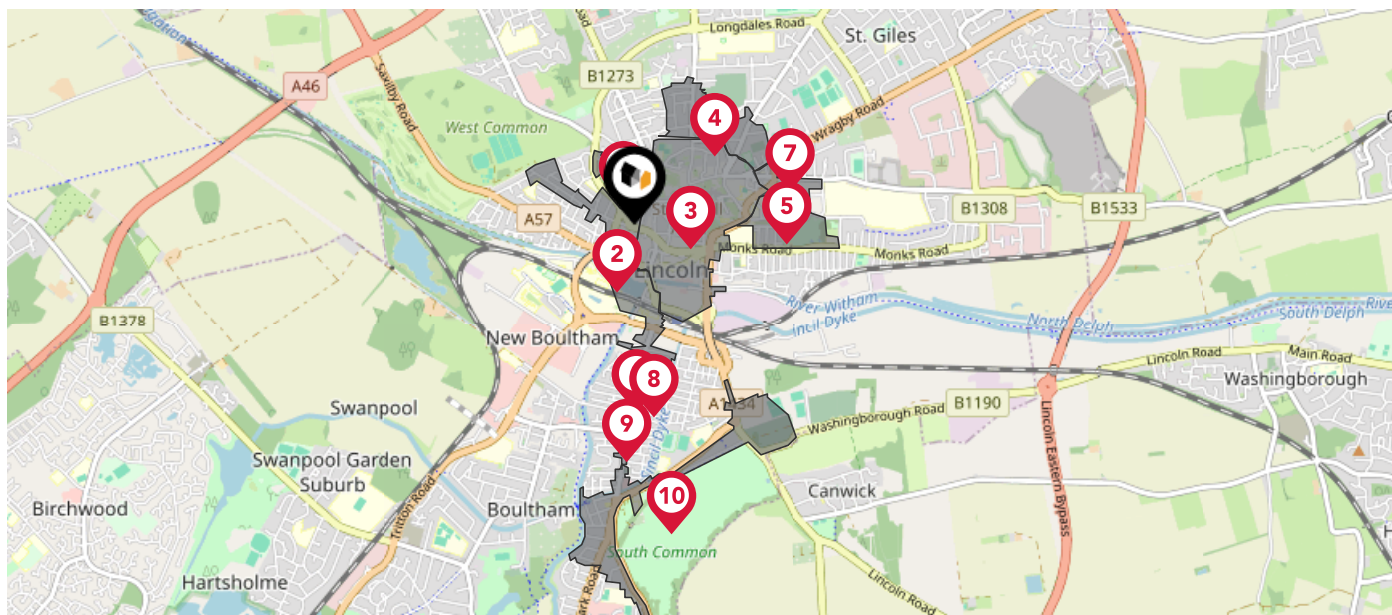
MIR - Material Info

Maps

Conservation Areas



This map displays nearby official conservation areas. Every local authority in England has at least one conservation area. Most are designated by the Council as the local planning authority, though Historic England and the Secretary of State also have the power to create them.



Nearby Conservation Areas

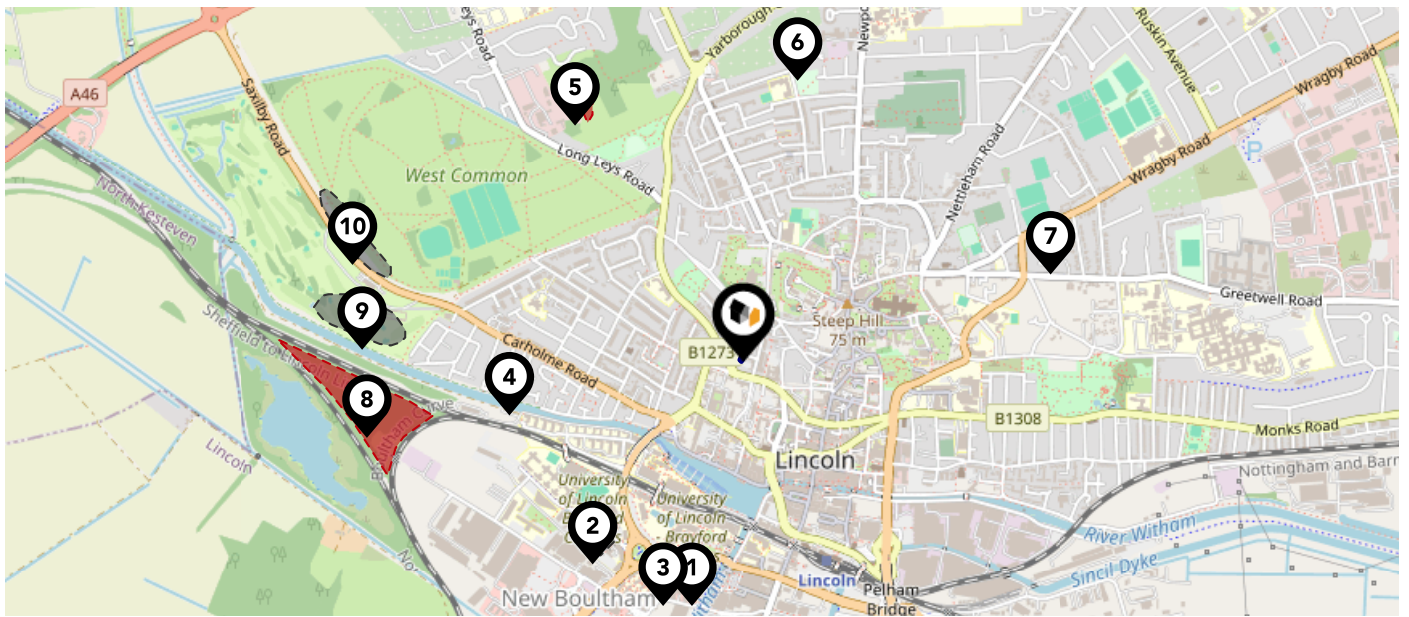
- 1 Carline
- 2 West Parade and Brayford
- 3 Cathedral and City Centre
- 4 Newport and Nettleham Road
- 5 Lindum and Arboretum
- 6 St Peter-at-Gowts
- 7 The Dell
- 8 Sibthorp
- 9 Gowt's Bridge
- 10 St Catherines

Maps

Landfill Sites



This map displays the location of known landfill sites. Historic sites are where there is no environmental permit in force. Active sites are currently authorised by the Environment Agency under Environmental Permitting Regulations.



Nearby Landfill Sites

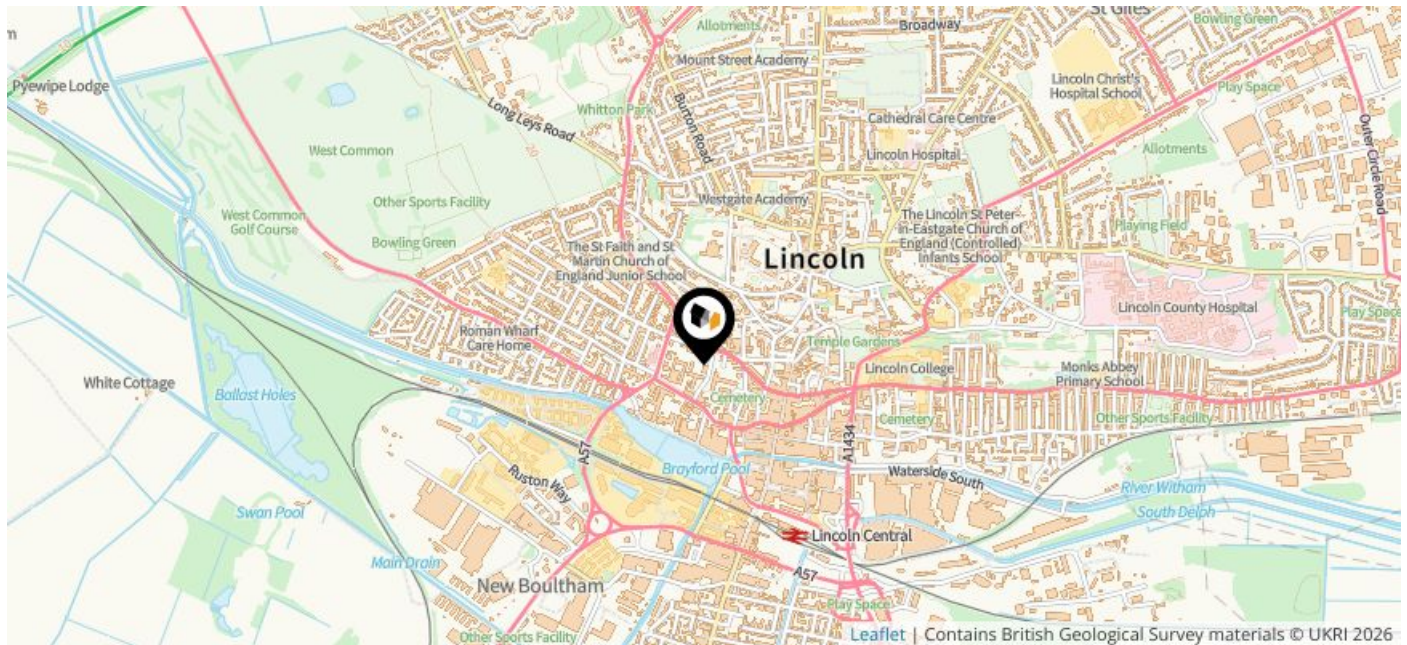
1	Land South Of Ropewalk-Land South Of Ropewalk, Rear Of Mervyn Black	Historic Landfill <input type="checkbox"/>
2	Rear Of British Rail Social Club-Ropewalk	Historic Landfill <input type="checkbox"/>
3	Former Brayford Leisure Site-Ropewalk	Historic Landfill <input type="checkbox"/>
4	Former Fisons Site-Carholme Road	Historic Landfill <input type="checkbox"/>
5	EA/EPR/BP3598NX/A001 - Serviceteam Ltd	Active Landfill <input checked="" type="checkbox"/>
6	Mount Street-Lincoln, Lincolnshire	Historic Landfill <input type="checkbox"/>
7	The Dell-Wragby Road	Historic Landfill <input type="checkbox"/>
8	EA/EPR/BP3998NN/A001 - Beevor Foundry Ltd	Active Landfill <input checked="" type="checkbox"/>
9	Golf Course-West Common	Historic Landfill <input type="checkbox"/>
10	West Common-Lincoln, Lincolnshire	Historic Landfill <input type="checkbox"/>

Maps

Coal Mining



This map displays nearby coal mine entrances and their classifications.



Mine Entry

- ✕ Adit
- ✕ Gutter Pit
- ✕ Shaft

The Coal Authority has records of over 175,000 mine entries within the UK captured in the National Coal Mining database, derived from sources including abandonment plans, geological and topographical plans.

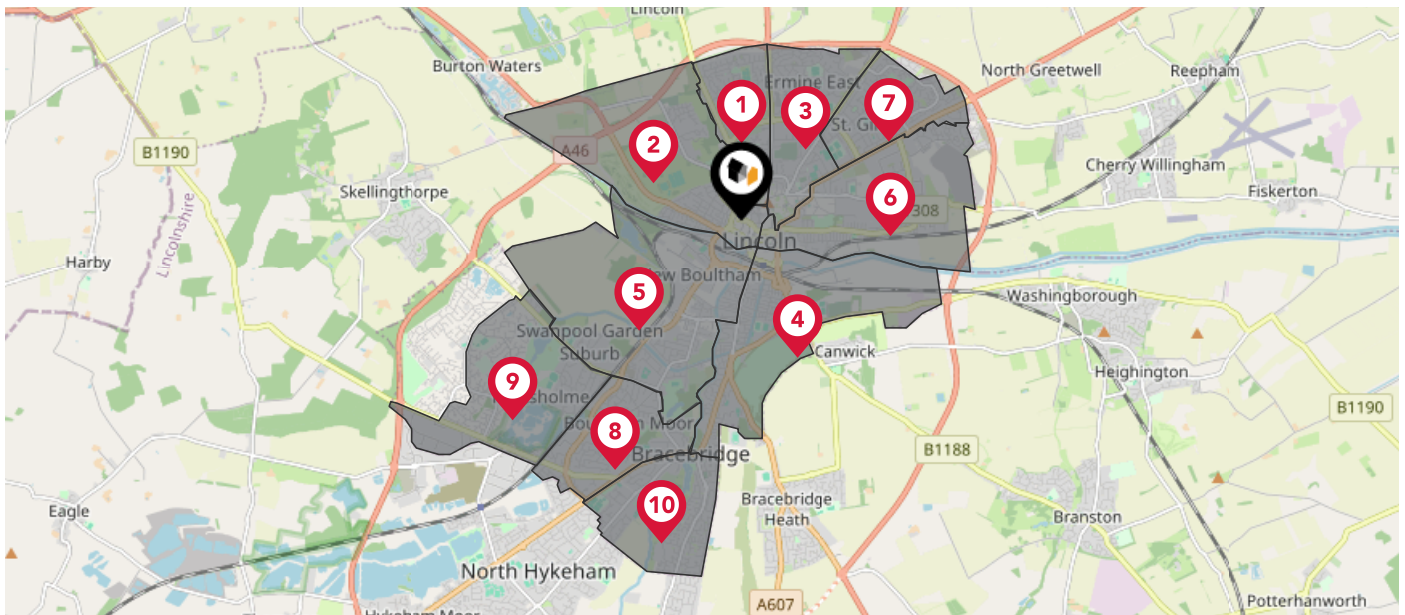
Coal mining activity is recorded as far back as the 13th century, but prior to 1872 there was no requirement to deposit abandonment plans. It is therefore believed there may be many unrecorded mine entries of which the Authority has no information or knowledge. These entries do not, therefore, appear within the Authority's national dataset as shown on this map.

Maps

Council Wards



The UK is divided into wards that are used for local elections to elect local government councillors. Sometimes these are known as 'electoral divisions'. Population counts can vary substantially between wards, but the national average is about 5,500

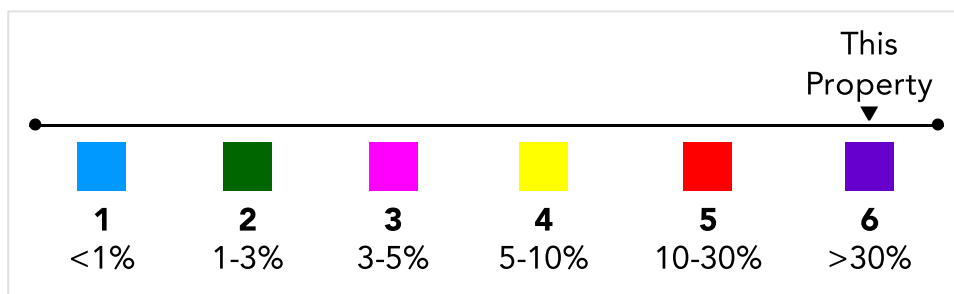
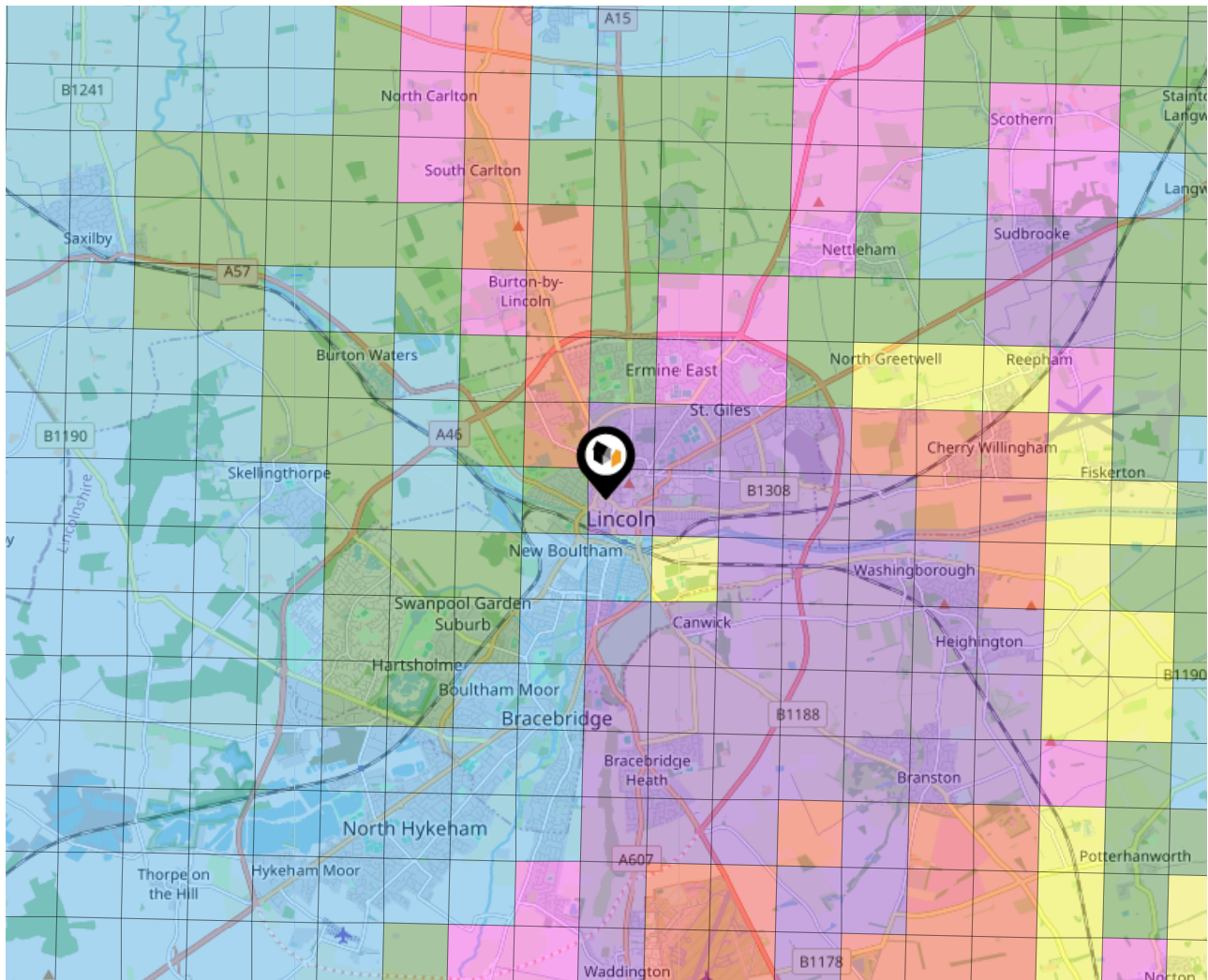


Nearby Council Wards

- 1 Castle Ward
- 2 Carholme Ward
- 3 Minster Ward
- 4 Park Ward
- 5 Boultham Ward
- 6 Abbey Ward
- 7 Glebe Ward
- 8 Moorland Ward
- 9 Hartsholme Ward
- 10 Witham Ward

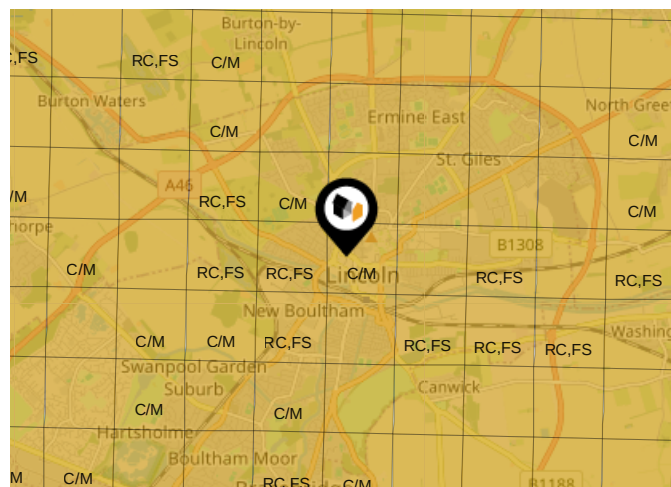
What is Radon?

Radon is a natural radioactive gas, which enters buildings from the ground. Exposure to high concentrations increases the risk of lung cancer. The UK Health Security Agency (UKHSA) recommends that radon levels should be reduced in homes where the annual average is at or above 200 becquerels per cubic metre (200 Bq/m3).



Ground Composition for this Address (Surrounding square kilometer zone around property)

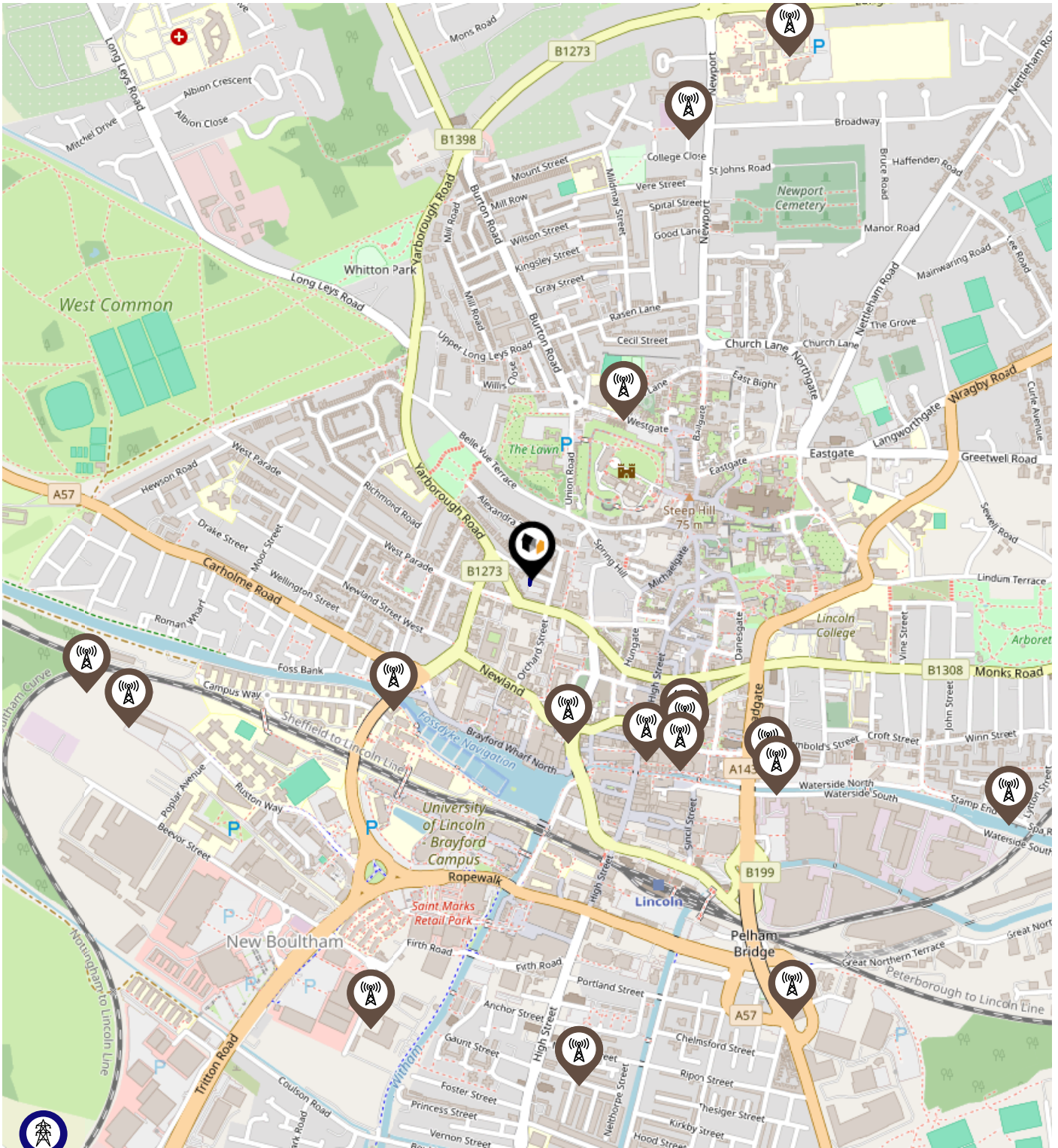
Carbon Content:	NONE	Soil Texture:	CLAY TO SANDY LOAM
Parent Material Grain:	ARGILLIC - ARENACEOUS	Soil Depth:	DEEP
Soil Group:	ALL		





Primary Classifications (Most Common Clay Types)

C/M	Claystone / Mudstone
FPC,S	Floodplain Clay, Sand / Gravel
FC,S	Fluvial Clays & Silts
FC,S,G	Fluvial Clays, Silts, Sands & Gravel
PM/EC	Prequaternary Marine / Estuarine Clay / Silt
QM/EC	Quaternary Marine / Estuarine Clay / Silt
RC	Residual Clay
RC/LL	Residual Clay & Loamy Loess
RC,S	River Clay & Silt
RC,FS	Riverine Clay & Floodplain Sands and Gravel
RC,FL	Riverine Clay & Fluvial Sands and Gravel
TC	Terrace Clay
TC/LL	Terrace Clay & Loamy Loess

Local Area Masts & Pylons



Key:

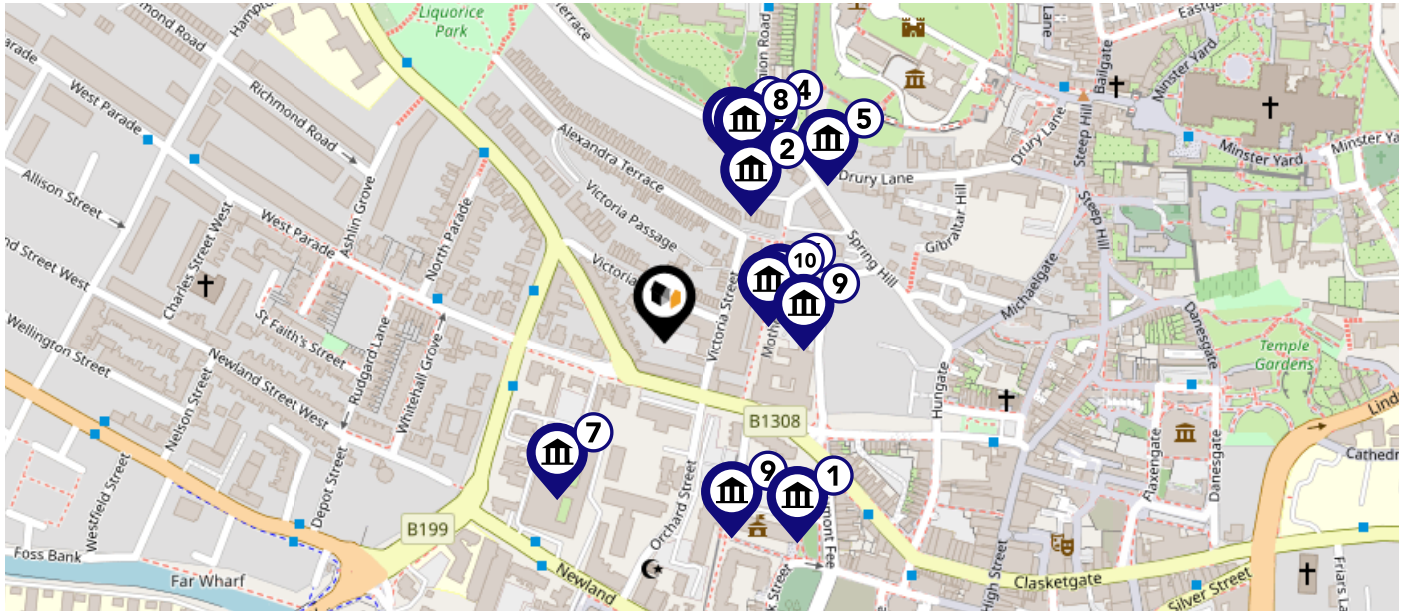
-  Power Pylons
-  Communication Masts












Maps

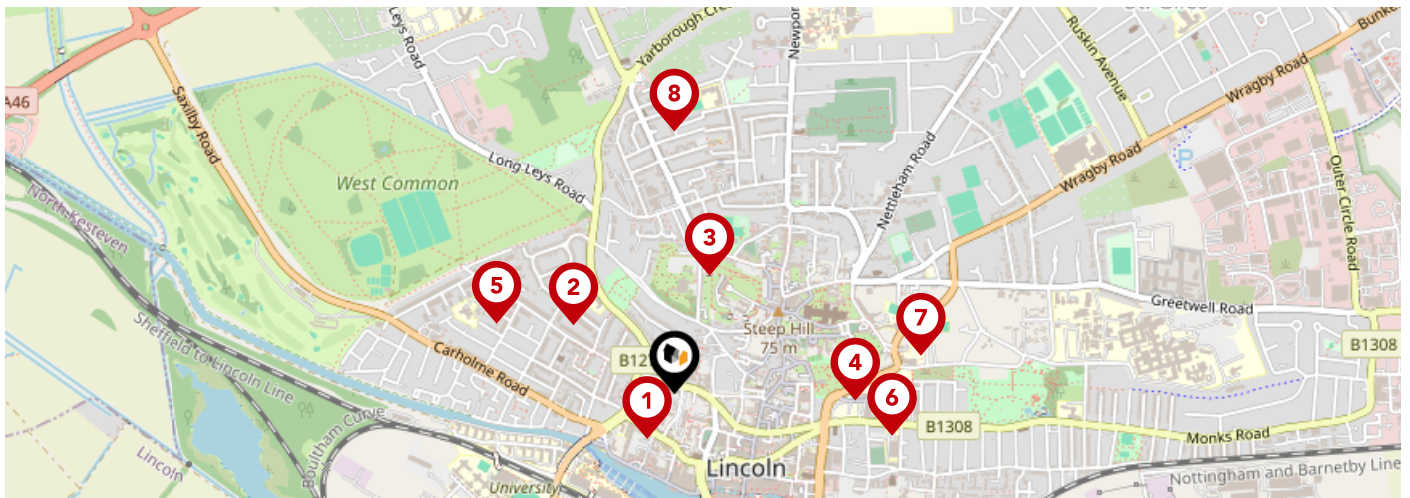
Listed Buildings



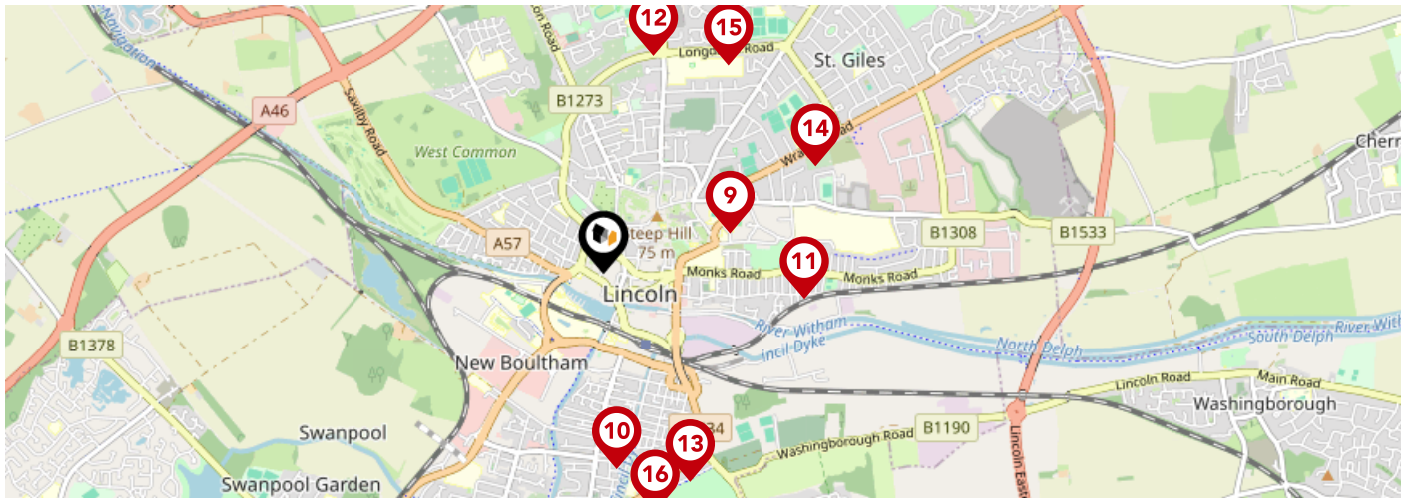
This map displays nearby listed buildings and protected structures, as well as their listed tier and distance from the target property...



Listed Buildings in the local district	Grade	Distance
 1388468 - Beaumont Manor	Grade II	0.1 miles
 1388701 - West Hill House	Grade II	0.1 miles
 1388815 - Charlesworth Monument	Grade II	0.1 miles
 1388817 - Hilton House And Attached Wall And Gatepiers	Grade II	0.1 miles
 1388509 - Castle Moat House	Grade II	0.1 miles
 1388467 - The Cottage	Grade II	0.1 miles
 1388719 - House Front Incorporated In Lincolnshire County Council Offices	Grade II	0.1 miles
 1388816 - Wall And Railings Enclosing Charlesworth Monument	Grade II	0.1 miles
 1388731 - Colonia Wall And Lower West Gate	Grade I	0.1 miles
 1388700 - Colonia Wall 3 Metres West Of Number 2 Beaumont Fee (number 2 Not Included)	Grade II	0.1 miles
 1388466 - 22, Beaumont Fee	Grade II	0.1 miles

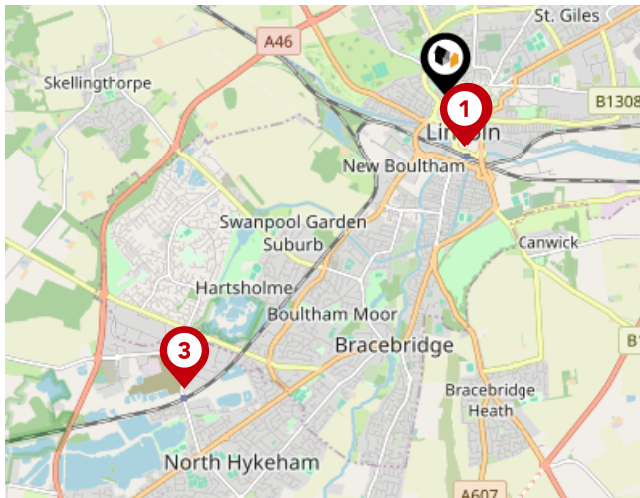


		Nursery	Primary	Secondary	College	Private
1	Lincolnshire Secure Unit Ofsted Rating: Not Rated Pupils:0 Distance:0.12	<input type="checkbox"/>	<input type="checkbox"/>	<input checked="" type="checkbox"/>	<input type="checkbox"/>	<input type="checkbox"/>
2	The St Faith and St Martin Church of England Junior School, Lincoln Ofsted Rating: Good Pupils: 345 Distance:0.27	<input type="checkbox"/>	<input checked="" type="checkbox"/>	<input type="checkbox"/>	<input type="checkbox"/>	<input type="checkbox"/>
3	Westgate Academy Ofsted Rating: Good Pupils: 430 Distance:0.27	<input type="checkbox"/>	<input checked="" type="checkbox"/>	<input type="checkbox"/>	<input type="checkbox"/>	<input type="checkbox"/>
4	Lincoln UTC Ofsted Rating: Good Pupils: 369 Distance:0.4	<input type="checkbox"/>	<input type="checkbox"/>	<input checked="" type="checkbox"/>	<input type="checkbox"/>	<input type="checkbox"/>
5	The St Faith's Church of England Infant and Nursery School, Lincoln Ofsted Rating: Good Pupils: 278 Distance:0.42	<input type="checkbox"/>	<input checked="" type="checkbox"/>	<input type="checkbox"/>	<input type="checkbox"/>	<input type="checkbox"/>
6	Lincoln College Ofsted Rating: Good Pupils:0 Distance:0.49	<input type="checkbox"/>	<input type="checkbox"/>	<input checked="" type="checkbox"/>	<input type="checkbox"/>	<input type="checkbox"/>
7	Lincoln Minster School Ofsted Rating: Not Rated Pupils: 473 Distance:0.56	<input type="checkbox"/>	<input type="checkbox"/>	<input checked="" type="checkbox"/>	<input type="checkbox"/>	<input type="checkbox"/>
8	Mount Street Academy Ofsted Rating: Outstanding Pupils: 318 Distance:0.58	<input type="checkbox"/>	<input checked="" type="checkbox"/>	<input type="checkbox"/>	<input type="checkbox"/>	<input type="checkbox"/>



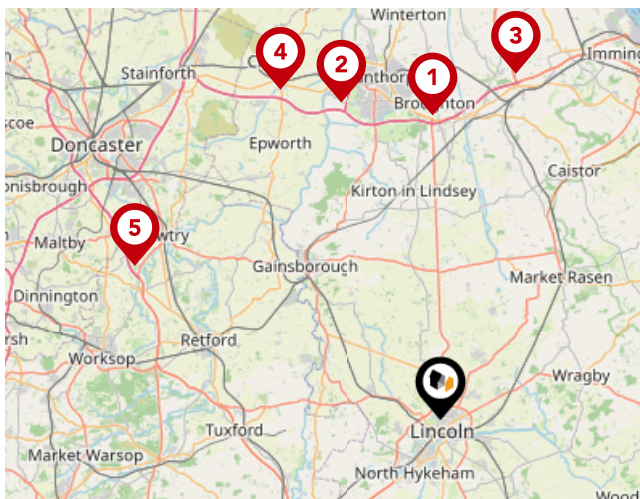
	Nursery	Primary	Secondary	College	Private
<p>9 The Lincoln St Peter-in-Eastgate Church of England (Controlled) Infants School</p> <p>Ofsted Rating: Requires improvement Pupils: 89 Distance:0.59</p>	<input type="checkbox"/>	<input checked="" type="checkbox"/>	<input type="checkbox"/>	<input type="checkbox"/>	<input type="checkbox"/>
<p>10 The Lincoln St Peter at Gowts Church of England Primary School</p> <p>Ofsted Rating: Outstanding Pupils: 258 Distance:0.87</p>	<input type="checkbox"/>	<input checked="" type="checkbox"/>	<input type="checkbox"/>	<input type="checkbox"/>	<input type="checkbox"/>
<p>11 Lincoln Monks Abbey Primary School</p> <p>Ofsted Rating: Good Pupils: 594 Distance:0.9</p>	<input type="checkbox"/>	<input checked="" type="checkbox"/>	<input type="checkbox"/>	<input type="checkbox"/>	<input type="checkbox"/>
<p>12 Lincoln Castle Academy</p> <p>Ofsted Rating: Not Rated Pupils: 680 Distance:0.99</p>	<input type="checkbox"/>	<input type="checkbox"/>	<input checked="" type="checkbox"/>	<input type="checkbox"/>	<input type="checkbox"/>
<p>13 The Lincoln Bishop King Church of England Primary School</p> <p>Ofsted Rating: Good Pupils: 459 Distance:1</p>	<input type="checkbox"/>	<input checked="" type="checkbox"/>	<input type="checkbox"/>	<input type="checkbox"/>	<input type="checkbox"/>
<p>14 Lincoln Christ's Hospital School</p> <p>Ofsted Rating: Good Pupils: 1286 Distance:1.05</p>	<input type="checkbox"/>	<input type="checkbox"/>	<input checked="" type="checkbox"/>	<input type="checkbox"/>	<input type="checkbox"/>
<p>15 Castles Education</p> <p>Ofsted Rating: Inadequate Pupils: 93 Distance:1.08</p>	<input type="checkbox"/>	<input type="checkbox"/>	<input checked="" type="checkbox"/>	<input type="checkbox"/>	<input type="checkbox"/>
<p>16 Athena School</p> <p>Ofsted Rating: Good Pupils: 113 Distance:1.09</p>	<input type="checkbox"/>	<input type="checkbox"/>	<input checked="" type="checkbox"/>	<input type="checkbox"/>	<input type="checkbox"/>

Area Transport (National)



National Rail Stations

Pin	Name	Distance
1	Lincoln Central Rail Station	0.49 miles
2	Lincoln Central Rail Station	0.48 miles
3	Hykeham Rail Station	3.48 miles



Trunk Roads/Motorways

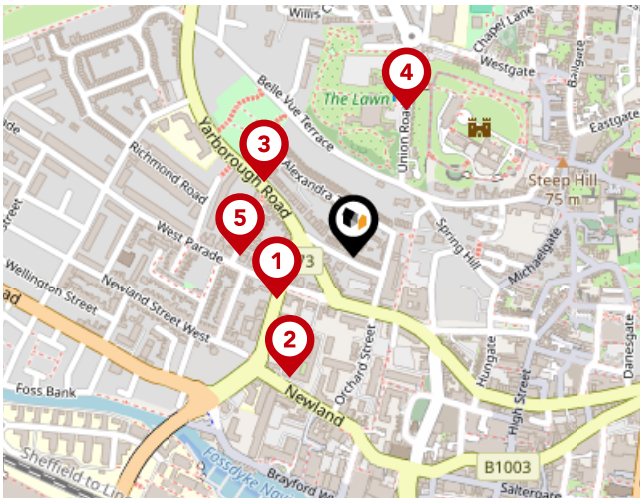
Pin	Name	Distance
1	M180 J4	21.56 miles
2	M180 J3	23.52 miles
3	M180 J5	24.98 miles
4	M180 J2	25.89 miles
5	A1(M) J34	24.23 miles



Airports/Helipads

Pin	Name	Distance
1	Humberside Airport	25.56 miles
2	Finningley	25.79 miles
3	East Mids Airport	43.09 miles
4	Leeds Bradford Airport	63.55 miles

Area Transport (Local)



Bus Stops/Stations

Pin	Name	Distance
1	West Parade	0.1 miles
2	County Offices	0.15 miles
3	Stairway To North Parade	0.13 miles
4	Lawn Visitor Centre	0.17 miles
5	North Parade	0.13 miles

Mundys Data Quality

We are committed to comprehensive property data being made available upfront to make the home buying and selling process quicker, easier and cheaper. This is why we have partnered with Sprift, the UK's leading supplier of property-specific data.



Contains public sector information licensed under the Open Government License v3.0

The information contained within this report is for general information purposes only.

Sprift Technologies Ltd aggregate this data from a wide variety of sources and while we endeavour to keep the information up to date and correct, we make no representations or warranties of any kind, express or implied, about the completeness, accuracy, reliability, of the information or related graphics contained within this report for any purpose.

Any reliance you place on such information is therefore strictly at your own risk. In no event will we be liable for any loss or damage including without limitation, indirect or consequential loss or damage, or any loss or damage whatsoever arising from loss of data or profits arising out of, or in connection with, the use of this report.



Mundys

29 – 30 Silver Street Lincoln LN2 1AS

01522 510 044

hymie.bentley@mundys.net

www.mundys.net

