




See More Online

# KFB: Key Facts For Buyers

A Guide to This Property & the Local Area  
**Tuesday 12th May 2026**



**BONSEY LANE, BINFIELD, BRACKNELL, RG42**

## Avocado Property

07519 024 359

[matt.m@avocadopropertyagents.co.uk](mailto:matt.m@avocadopropertyagents.co.uk)

[www.avocadopropertyagents.co.uk](http://www.avocadopropertyagents.co.uk)





## Property

<b>Type:</b>	Detached	<b>Tenure:</b>	Freehold
<b>Bedrooms:</b>	0		
<b>Floor Area:</b>	1,894 ft <sup>2</sup> / 176 m <sup>2</sup>		
<b>Plot Area:</b>	0.09 acres		
<b>Year Built :</b>	2021		
<b>Council Tax :</b>	Band G		
<b>Annual Estimate:</b>	£3,775		
<b>Title Number:</b>	BK513342		

## Local Area

<b>Local Authority:</b>	Bracknell forest
<b>Conservation Area:</b>	No
<b>Flood Risk:</b>	
● Rivers & Seas	Very low
● Surface Water	Very low

### Estimated Broadband Speeds (Standard - Superfast - Ultrafast)

<b>8</b> mb/s	<b>33</b> mb/s	<b>2000</b> mb/s

### Mobile Coverage: (based on calls indoors)



### Satellite/Fibre TV Availability:



Binfield, RG42

Energy rating

# B

Valid until 21.01.2031

Score	Energy rating	Current	Potential
92+	A		93   A
81-91	B	86   B	
69-80	C		
55-68	D		
39-54	E		
21-38	F		
1-20	G		

### Additional EPC Data

---

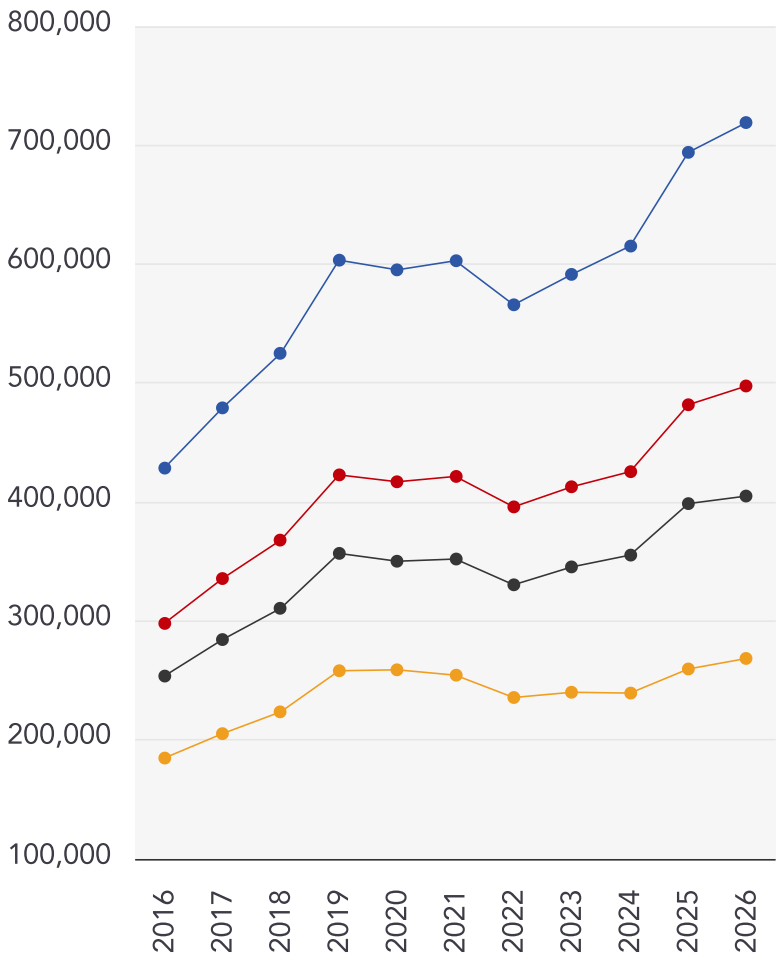
<b>Property Type:</b>	House
<b>Build Form:</b>	Detached
<b>Transaction Type:</b>	New dwelling
<b>Energy Tariff:</b>	Standard tariff
<b>Main Fuel:</b>	Gas: mains gas
<b>Flat Top Storey:</b>	No
<b>Top Storey:</b>	0
<b>Previous Extension:</b>	0
<b>Open Fireplace:</b>	0
<b>Walls:</b>	Average thermal transmittance 0.25 W/m <sup>2</sup> ·K
<b>Walls Energy:</b>	Very Good
<b>Roof:</b>	Average thermal transmittance 0.11 W/m <sup>2</sup> ·K
<b>Roof Energy:</b>	Very Good
<b>Main Heating:</b>	Boiler and radiators, mains gas
<b>Main Heating Controls:</b>	Time and temperature zone control
<b>Hot Water System:</b>	From main system
<b>Hot Water Energy Efficiency:</b>	Good
<b>Lighting:</b>	Low energy lighting in all fixed outlets
<b>Floors:</b>	Average thermal transmittance 0.11 W/m <sup>2</sup> ·K
<b>Total Floor Area:</b>	176 m <sup>2</sup>

# Market

## House Price Statistics



10 Year History of Average House Prices by Property Type in RG42



Detached

**+67.78%**

Semi-Detached

**+66.97%**

Terraced

**+59.63%**

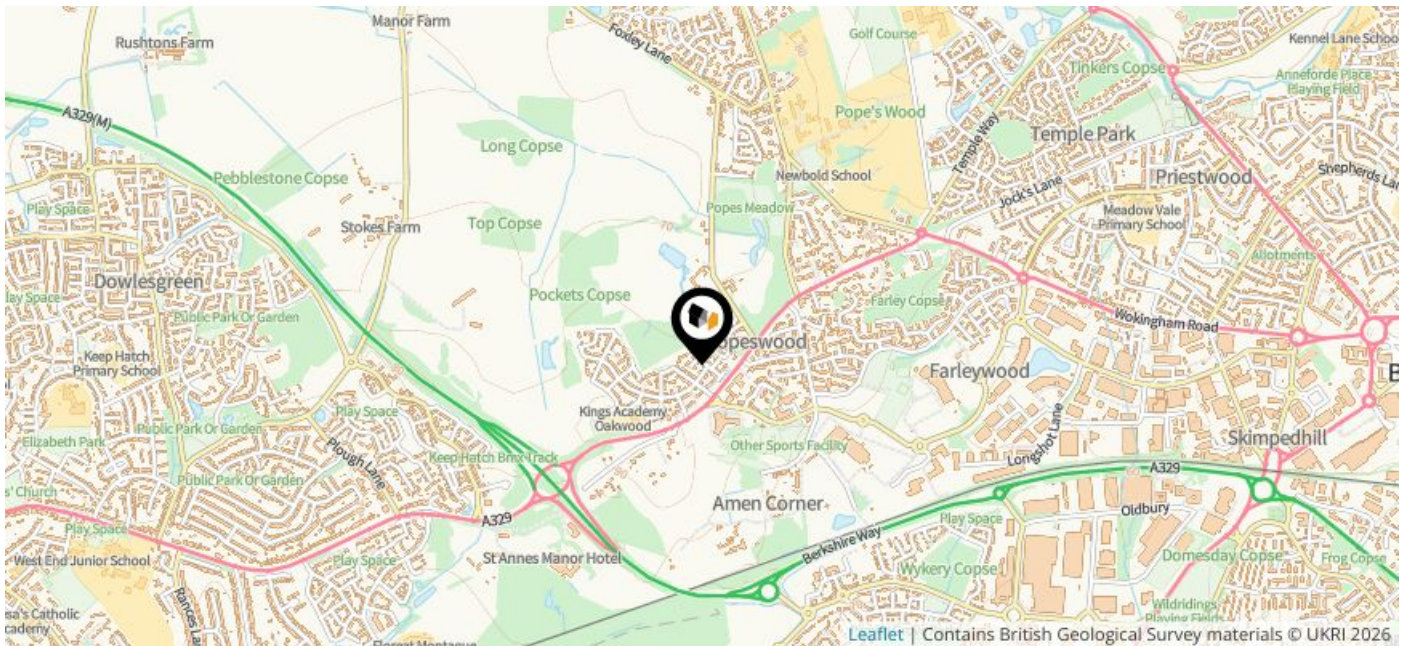
Flat

**+45.31%**

# Maps

## Coal Mining

This map displays nearby coal mine entrances and their classifications.



### Mine Entry

- ✗ Adit
- ✗ Gutter Pit
- ✗ Shaft

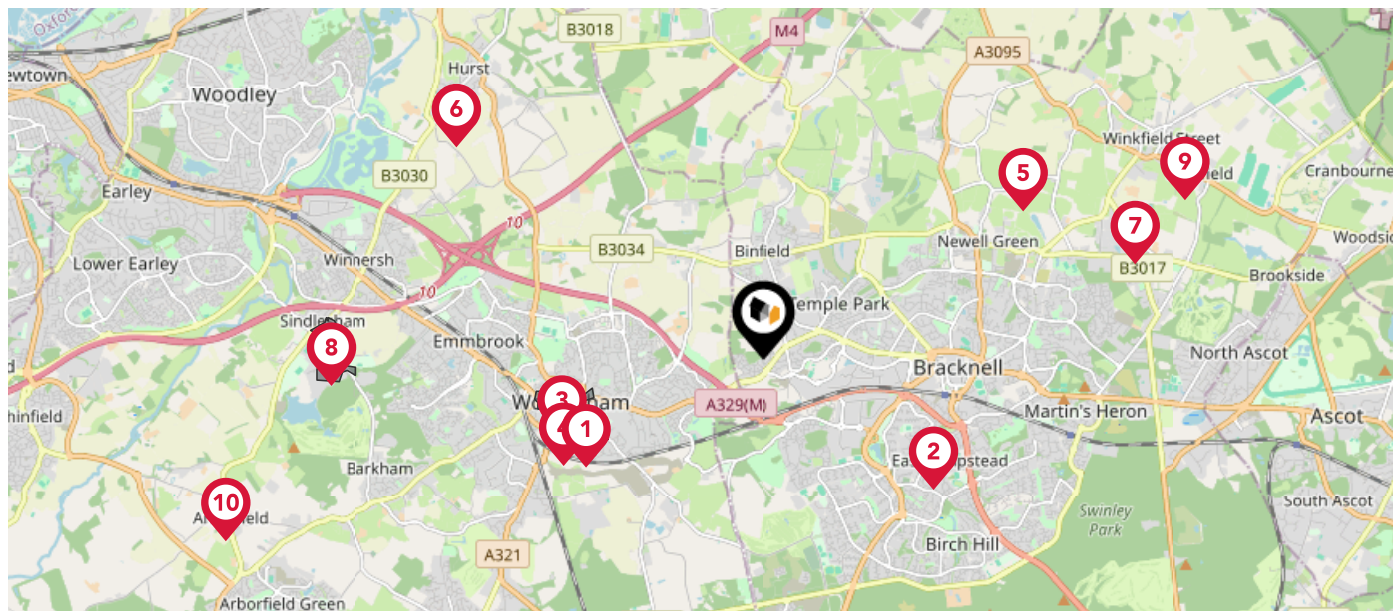
The Coal Authority has records of over 175,000 mine entries within the UK captured in the National Coal Mining database, derived from sources including abandonment plans, geological and topographical plans.

Coal mining activity is recorded as far back as the 13th century, but prior to 1872 there was no requirement to deposit abandonment plans. It is therefore believed there may be many unrecorded mine entries of which the Authority has no information or knowledge. These entries do not, therefore, appear within the Authority's national dataset as shown on this map.











# Maps

## Conservation Areas

This map displays nearby official conservation areas. Every local authority in England has at least one conservation area. Most are designated by the Council as the local planning authority, though Historic England and the Secretary of State also have the power to create them.



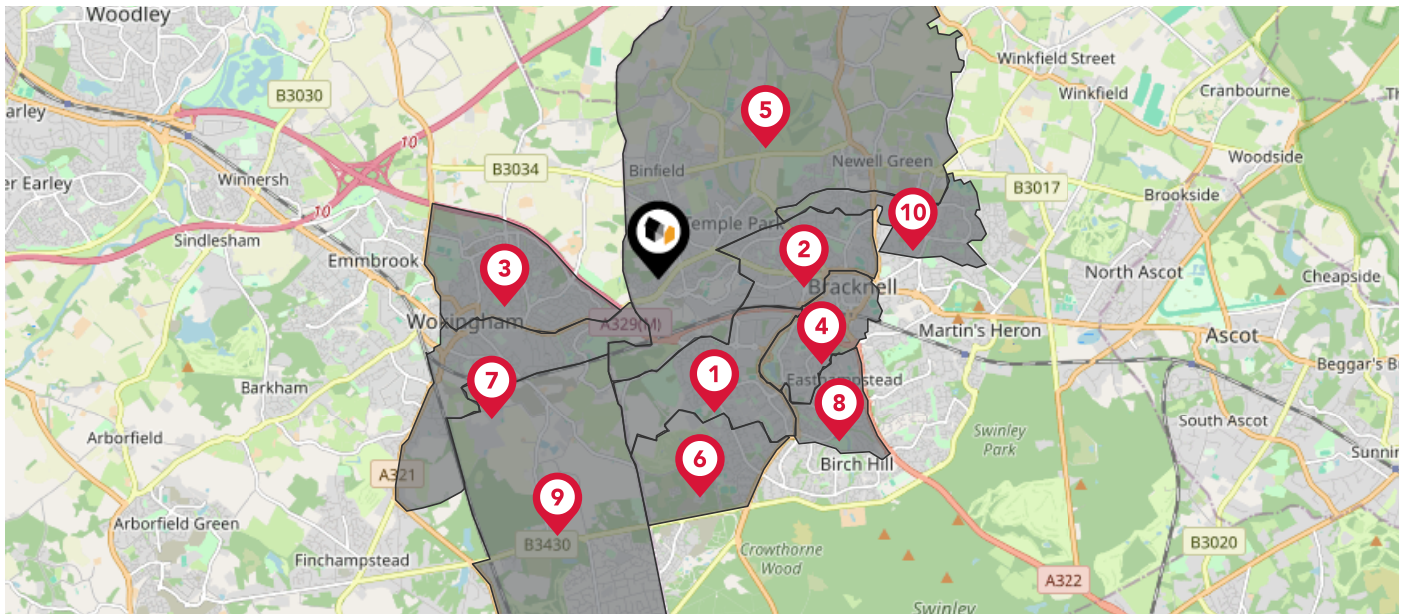
### Nearby Conservation Areas

-  Murdoch Road
-  Easthampstead
-  Wokingham Town Centre
-  Langborough Road
-  Warfield
-  Hurst
-  Winkfield Row
-  Sindlesham
-  Winkfield Village
-  Arborfield Cross











# Maps

## Council Wards

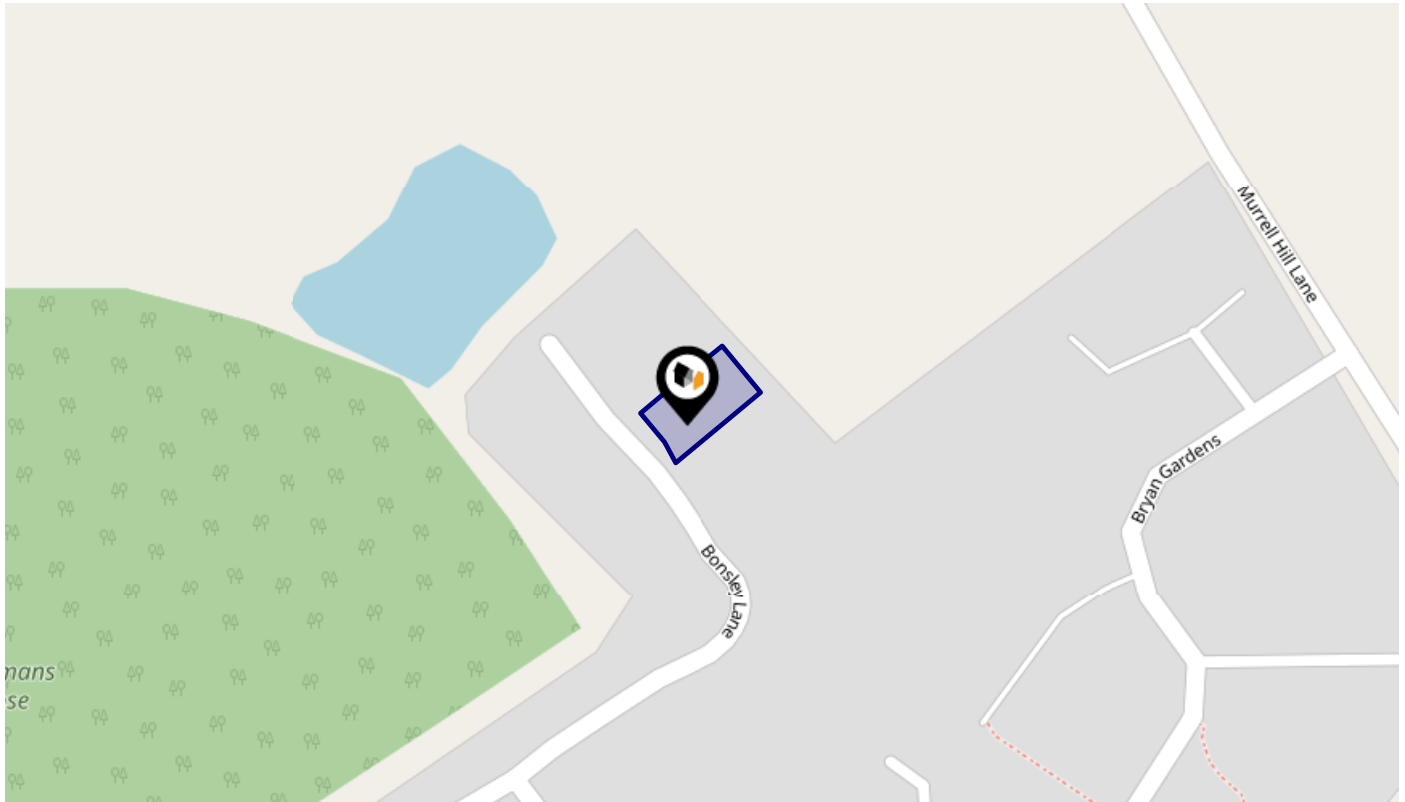
The UK is divided into wards that are used for local elections to elect local government councillors. Sometimes these are known as 'electoral divisions'. Population counts can vary substantially between wards, but the national average is about 5,500



### Nearby Council Wards

-  1 Great Hollands North Ward
-  2 Priestwood and Garth Ward
-  3 Norreys Ward
-  4 Wildridings and Central Ward
-  5 Binfield with Warfield Ward
-  6 Great Hollands South Ward
-  7 Wescott Ward
-  8 Old Bracknell Ward
-  9 Wokingham Without Ward
-  10 Warfield Harvest Ride Ward

This map displays the noise levels from nearby network rail and HS1 railway routes that affect this property...








### Rail Noise Data

This data indicates the level of noise according to the strategic noise mapping of rail sources within areas with a population of at least 100,000 people (agglomerations) and along Network Rail and HS1 traffic routes.

The data indicates the annual average noise levels for the 16-hour period between 0700 - 2300.

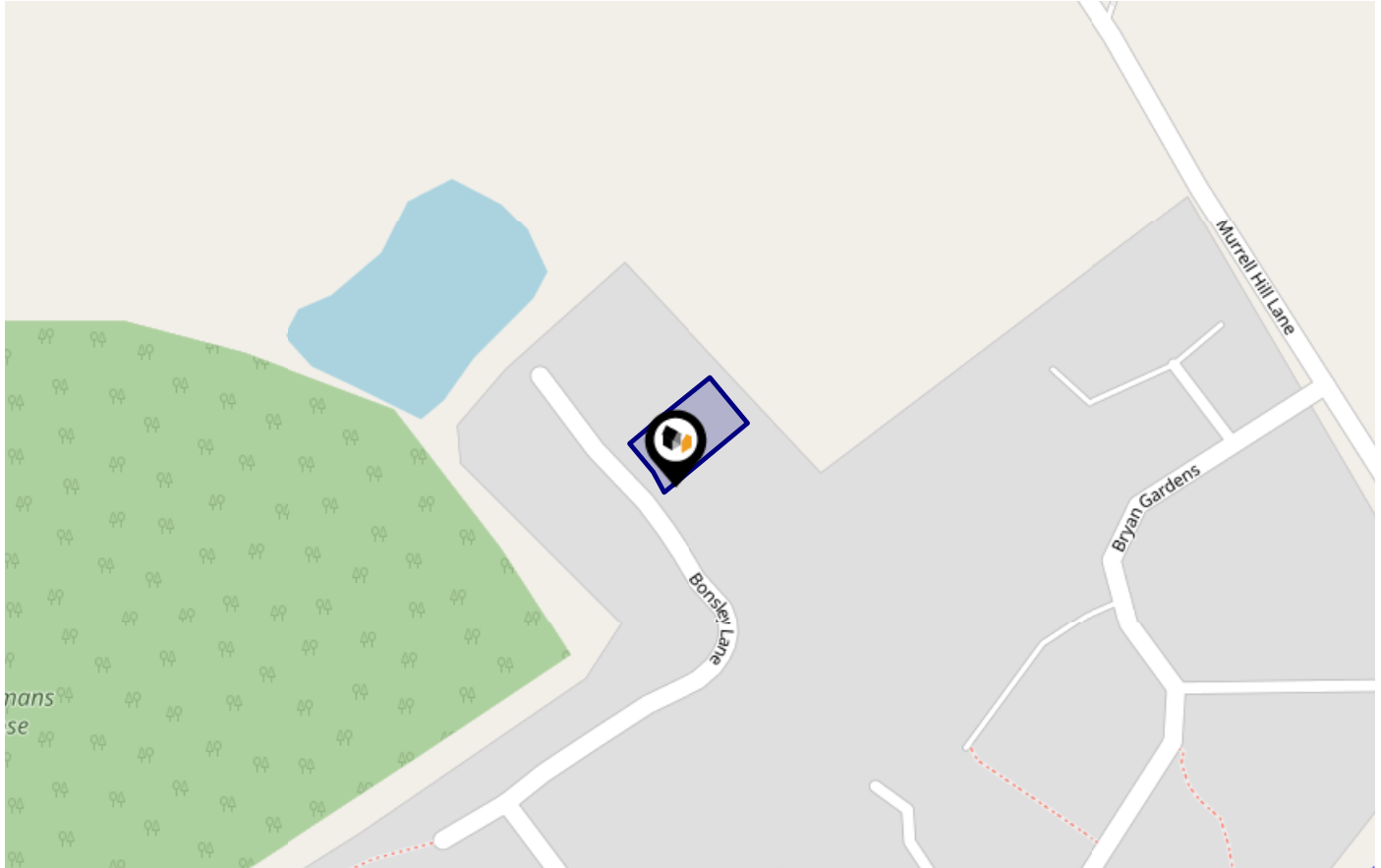
Noise levels are modelled on a 10m grid at a receptor height of 4m above ground, polygons are then produced by merging neighbouring cells within the following noise classes:

5		75.0+ dB	
4		70.0-74.9 dB	
3		65.0-69.9 dB	
2		60.0-64.9 dB	
1		55.0-59.9 dB	

# Flood Risk

## Rivers & Seas - Flood Risk

This map shows the chance of flooding from rivers and / or the sea, taking into account flood defences and their condition.



**Risk Rating: Very low**

The map does not contain sufficient information for it to be used to determine flood risk to individual properties, but it does give you an indication of whether your area may be affected by surface water flooding at this risk level.

- **High Risk** - an area which has a chance of flooding of greater than 1 in 30 (3.3%) in any one year.
- **Medium Risk** - an area which has a chance of flooding of greater than 1 in 100 (1.0%) in any one year.
- **Low Risk** - an area which has a chance of flooding of greater than 1 in 1000 (0.1%) in any one year.
- **Very Low Risk** - an area in which the risk is below 1 in 1000 (0.1%) in any one year.

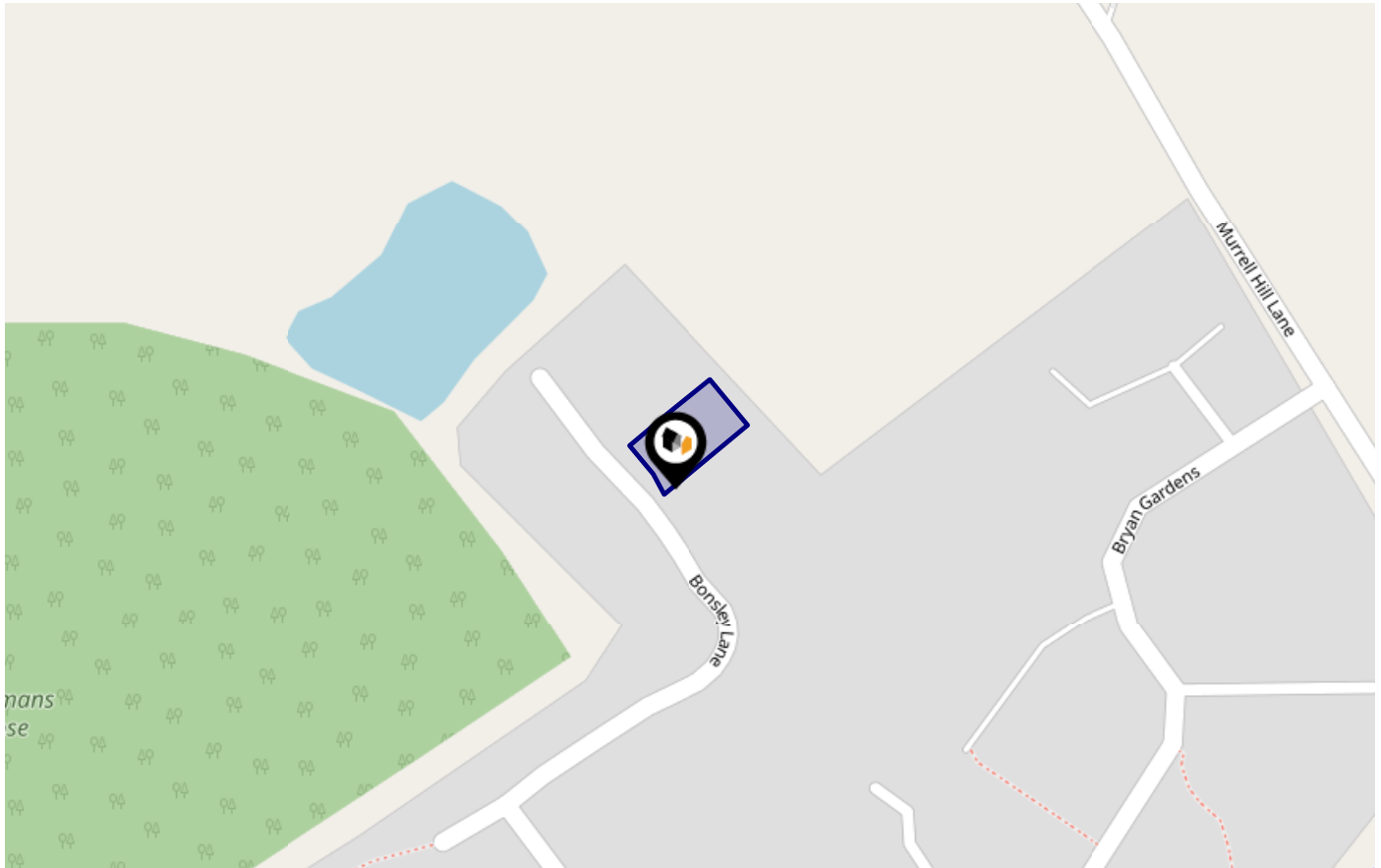
Chance of flooding to the following depths at this property:



# Flood Risk

## Rivers & Seas - Climate Change

This map shows the future chance of flooding from rivers and / or the sea **between 2036 and 2069**, taking into account flood defences and their condition. The government climate change models cannot predict exactly when the chance of flooding will go up. It could happen at any time during the time period.



**Risk Rating: Very low**

The map does not contain sufficient information for it to be used to determine flood risk to individual properties, but it does give you an indication of whether your area may be affected by surface water flooding at this risk level.

- High Risk** - an area which has a chance of flooding of greater than 1 in 30 (3.3%) in any one year.
- Medium Risk** - an area which has a chance of flooding of greater than 1 in 100 (1.0%) in any one year.
- Low Risk** - an area which has a chance of flooding of greater than 1 in 1000 (0.1%) in any one year.
- Very Low Risk** - an area in which the risk is below 1 in 1000 (0.1%) in any one year.

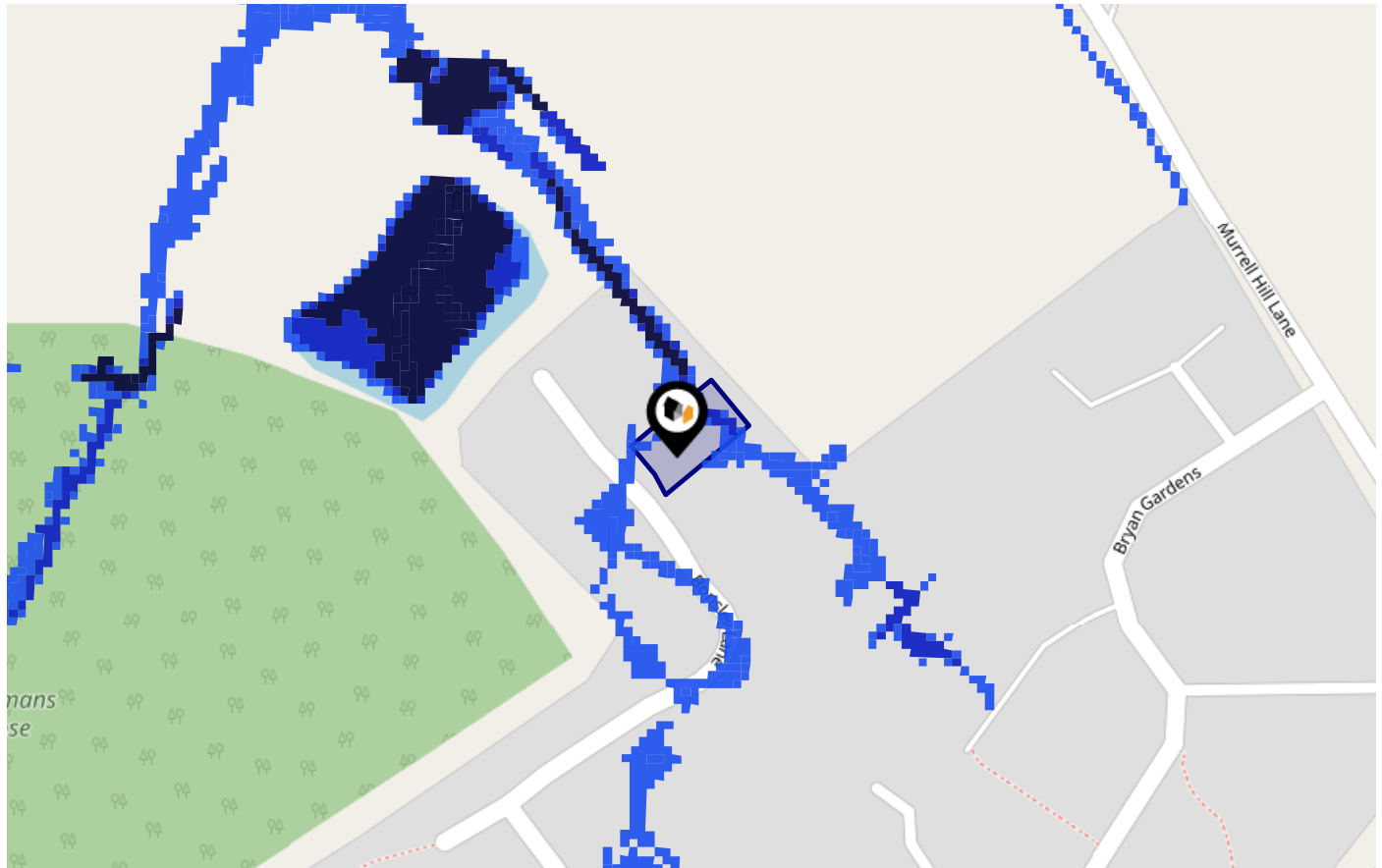
Chance of flooding to the following depths at this property:



# Flood Risk

## Surface Water - Flood Risk

This map shows the chance of flooding where rainwater has nowhere to drain. This kind of flooding can occur far from rivers or seas.



**Risk Rating: Very low**

The map does not contain sufficient information for it to be used to determine flood risk to individual properties, but it does give you an indication of whether your area may be affected by surface water flooding at this risk level.

- High Risk** - an area which has a chance of flooding of greater than 1 in 30 (3.3%) in any one year.
- Medium Risk** - an area which has a chance of flooding of greater than 1 in 100 (1.0%) in any one year.
- Low Risk** - an area which has a chance of flooding of greater than 1 in 1000 (0.1%) in any one year.
- Very Low Risk** - an area in which the risk is below 1 in 1000 (0.1%) in any one year.

Chance of flooding to the following depths at this property:

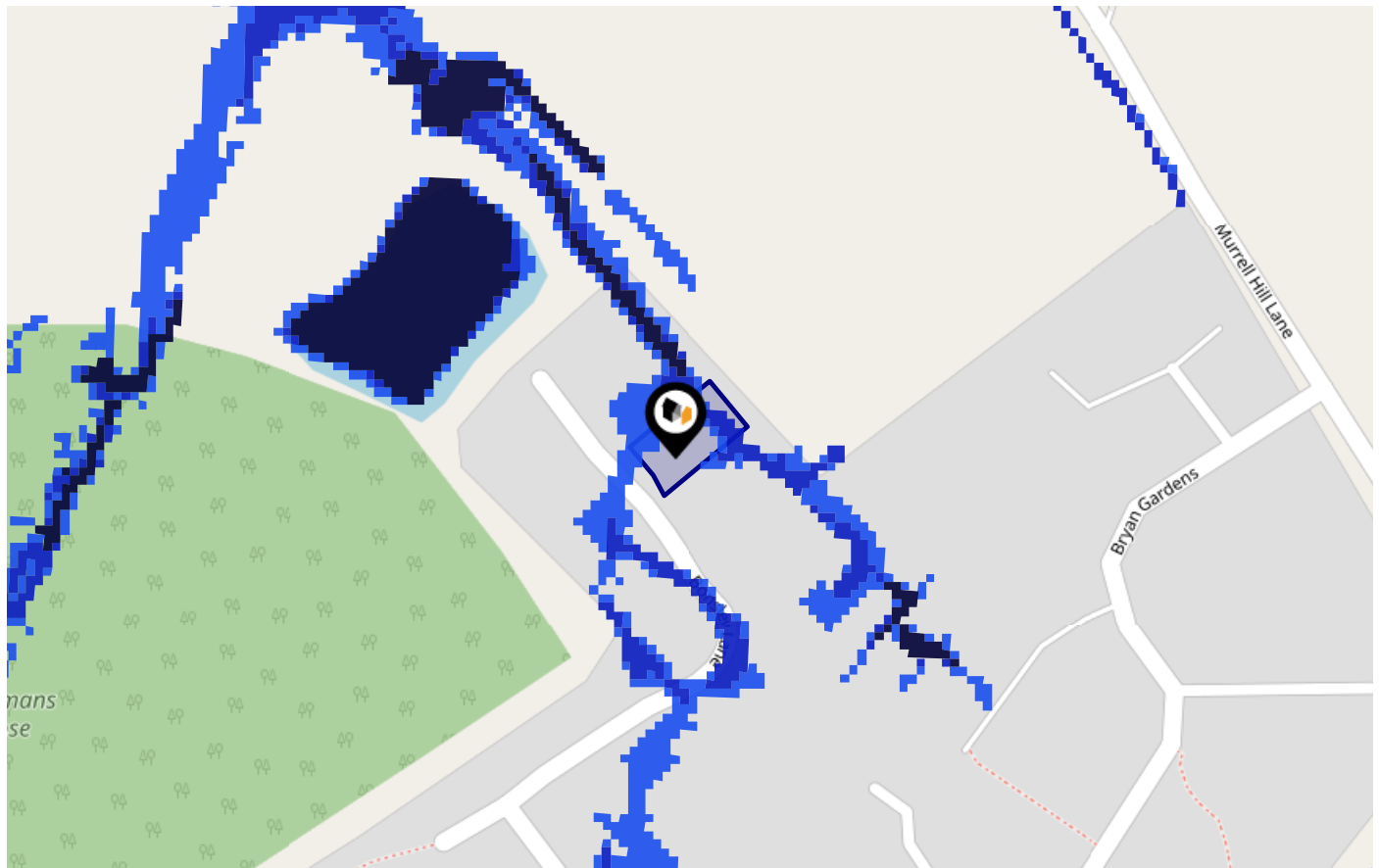


# Flood Risk

## Surface Water - Climate Change



This map shows the future chance of flooding **between 2040 and 2060** where rainwater has nowhere to drain. This kind of flooding can occur far from rivers or seas. The government climate change models cannot predict exactly when the chance of flooding will go up. It could happen at any time during the time period.



Risk Rating: **Very low**

The map does not contain sufficient information for it to be used to determine flood risk to individual properties, but it does give you an indication of whether your area may be affected by surface water flooding at this risk level.

- High Risk** - an area which has a chance of flooding of greater than 1 in 30 (3.3%) in any one year.
- Medium Risk** - an area which has a chance of flooding of greater than 1 in 100 (1.0%) in any one year.
- Low Risk** - an area which has a chance of flooding of greater than 1 in 1000 (0.1%) in any one year.
- Very Low Risk** - an area in which the risk is below 1 in 1000 (0.1%) in any one year.

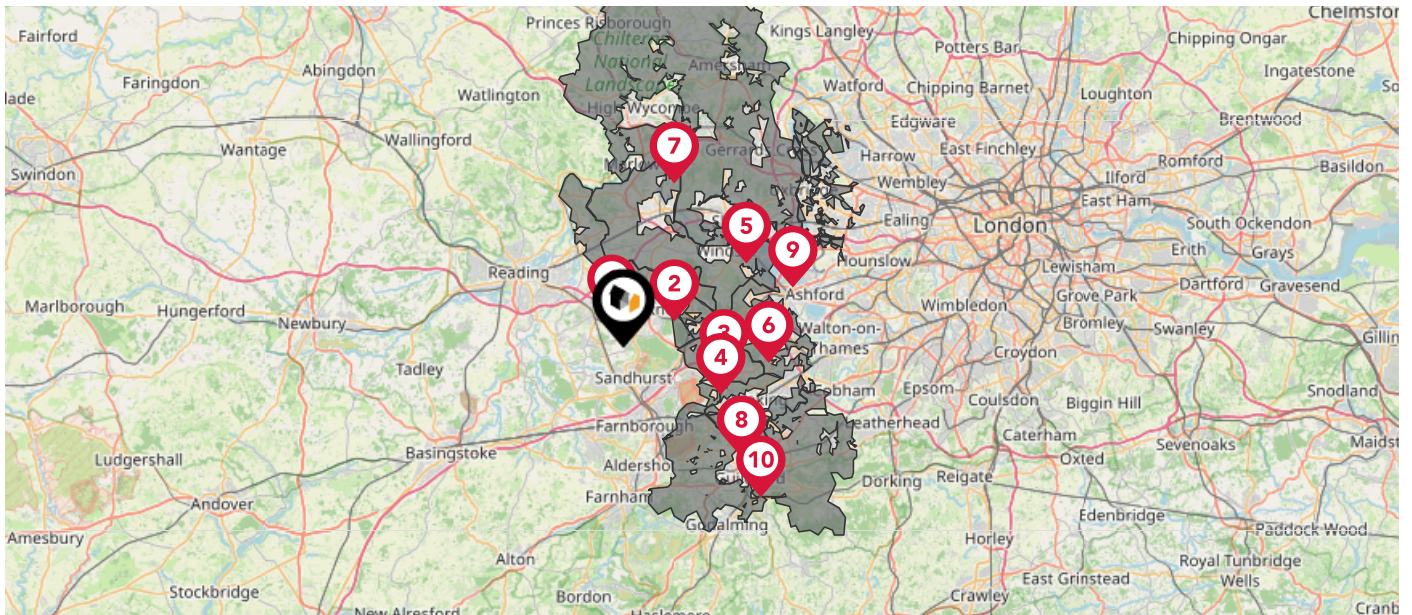
Chance of flooding to the following depths at this property:



# Maps

## Green Belt

This map displays nearby areas that have been designated as Green Belt...



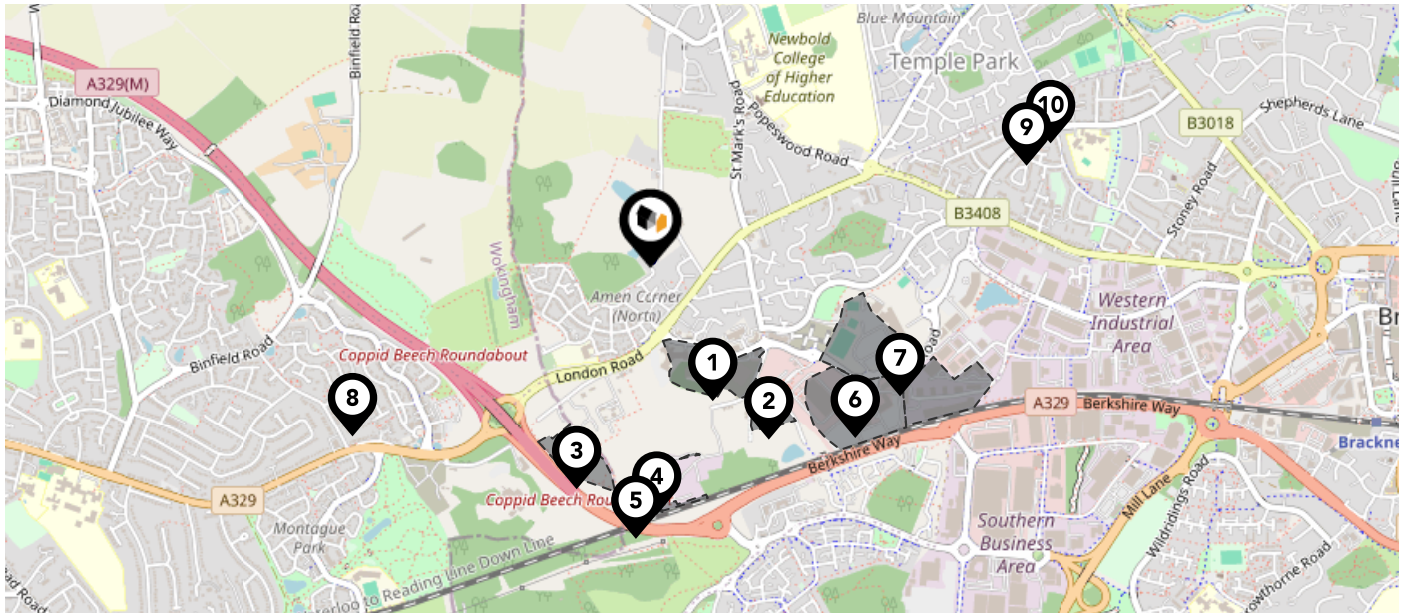
### Nearby Green Belt Land

- 1 London Green Belt - Wokingham
- 2 London Green Belt - Bracknell Forest
- 3 London Green Belt - Windsor and Maidenhead
- 4 London Green Belt - Surrey Heath
- 5 London Green Belt - Slough
- 6 London Green Belt - Runnymede
- 7 London Green Belt - Buckinghamshire
- 8 London Green Belt - Woking
- 9 London Green Belt - Hillingdon
- 10 London Green Belt - Guildford

# Maps

## Landfill Sites

This map displays the location of known landfill sites. Historic sites are where there is no environmental permit in force. Active sites are currently authorised by the Environment Agency under Environmental Permitting Regulations.



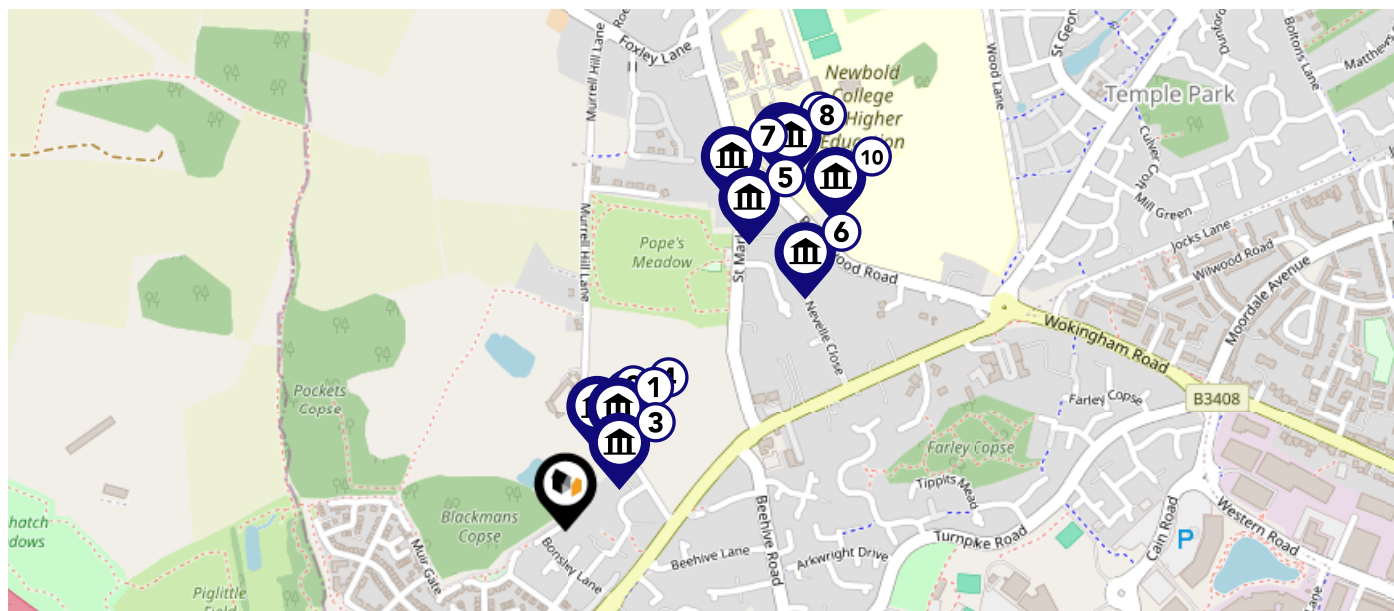
### Nearby Landfill Sites











<b>1</b>	Nike Land-Amen Corner	Historic Landfill
<b>2</b>	Rose Farm-Amen Corner	Historic Landfill
<b>3</b>	Sandlea Farm-Amen Corner	Historic Landfill
<b>4</b>	Buckhurst Moors-Amen Corner	Historic Landfill
<b>5</b>	Buckhurst Piggeries-Amen Corner	Historic Landfill
<b>6</b>	Beehive South West-Beehive Road, Bracknell, Berkshire	Historic Landfill
<b>7</b>	Beehive North East-Beehive Road, Amen Corner, Bracknell, Berkshire	Historic Landfill
<b>8</b>	Plough Lane-Wokingham	Historic Landfill
<b>9</b>	Wilwood Road-Bracknell	Historic Landfill
<b>10</b>	Fernhill Road-Bracknell, Berkshire	Historic Landfill

# Maps

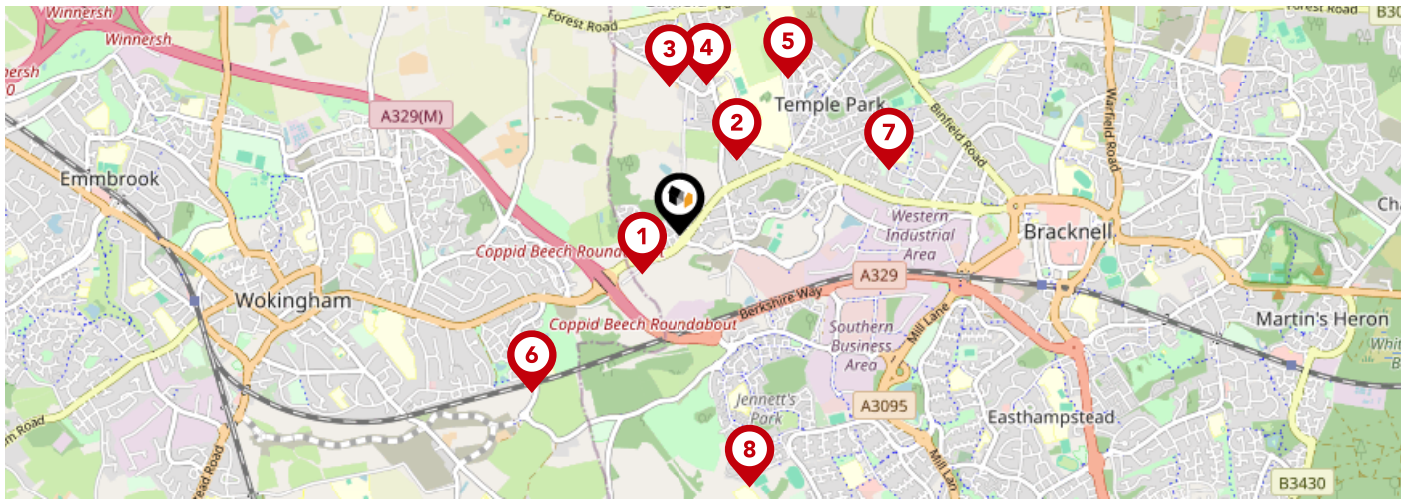
## Listed Buildings

This map displays nearby listed buildings and protected structures, as well as their listed tier and distance from the target property...



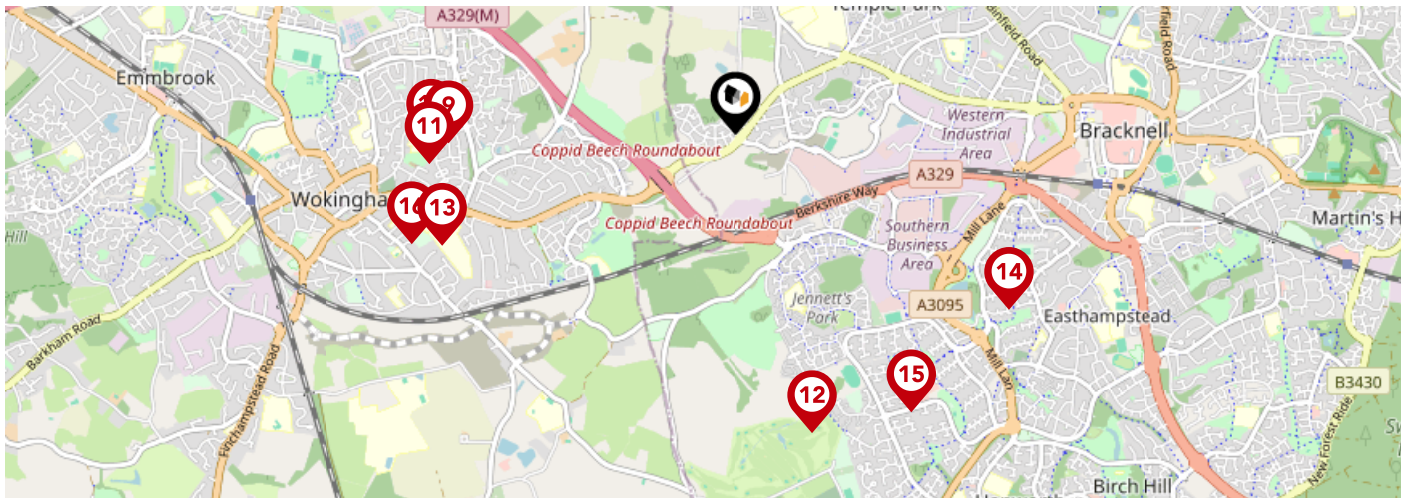
Listed Buildings in the local district	Grade	Distance
 1390284 - Popes Manor	Grade II	0.1 miles
 1390286 - Forecourt Wall To North-west Of Popes Manor	Grade II	0.1 miles
 1390285 - Forecourt And Garden Wall To South Of Popes Manor	Grade II	0.1 miles
 1390287 - Garden Wall Approx 45 Metres Long, Adjoining North-east Front Of Pope's Manor	Grade II	0.1 miles
 1390289 - Church Of St Mark	Grade II	0.4 miles
 1390291 - Popescroft And Littlehurst	Grade II	0.4 miles
 1390290 - Gates And Piers On North Of Churchyard To Church Of St Mark	Grade II	0.4 miles
 1390305 - Pergola And Court In Garden At Moor Close, Including Enclosing Walls And Balustrades	Grade II	0.5 miles
 1390307 - Piers, Steps And Walls On Sw Side Of Entrance Forecourt To Moor Close	Grade II	0.5 miles
 1390308 - Se Garden Terrace At Moor Close, Including Steps, Walls, Pools, Colonnades And Gazebos	Grade II	0.5 miles

# Area Schools



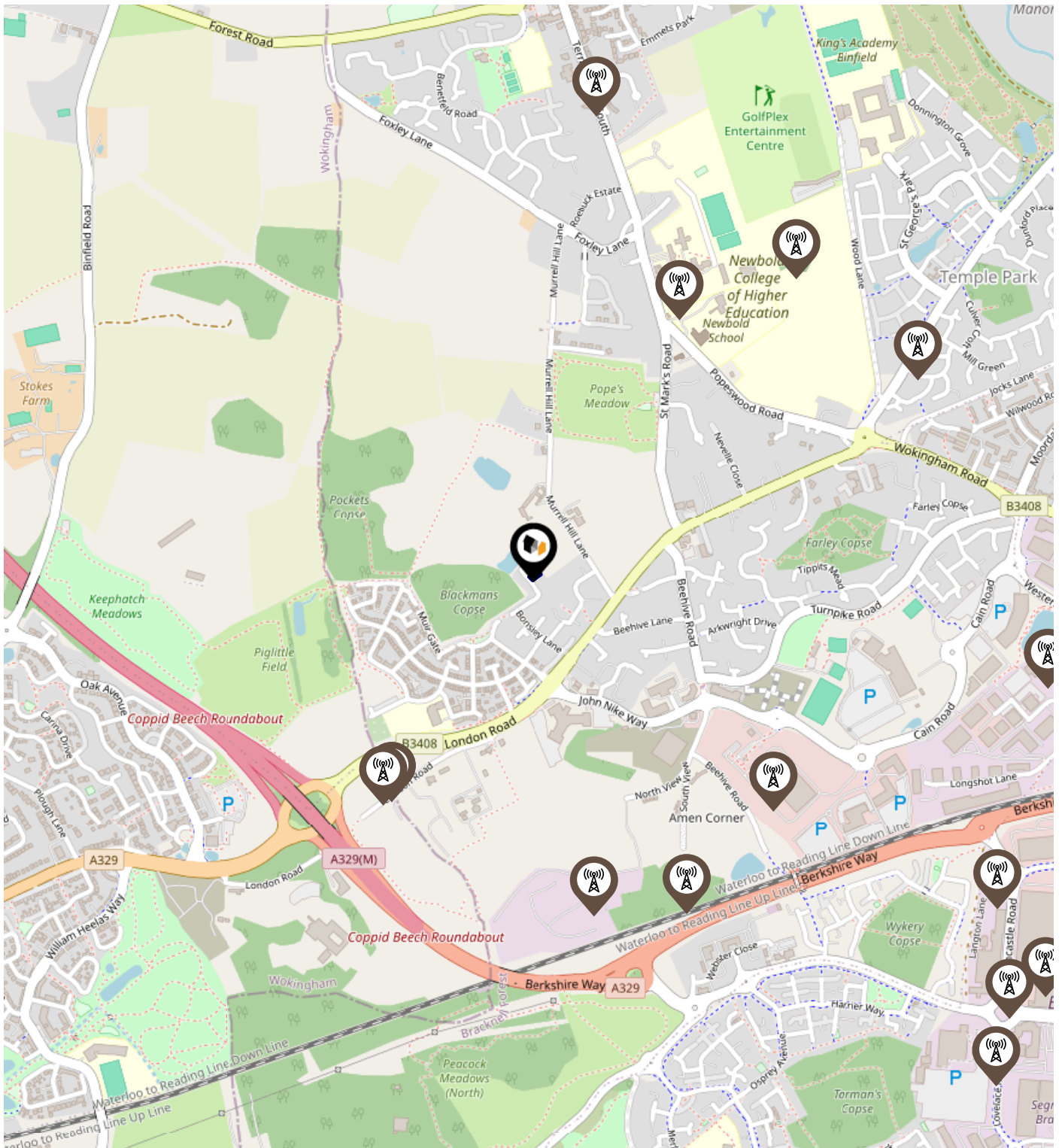
		Nursery	Primary	Secondary	College	Private
<b>1</b>	<b>King's Academy Oakwood</b> Ofsted Rating: Outstanding   Pupils: 211   Distance:0.25	<input type="checkbox"/>	<input checked="" type="checkbox"/>	<input type="checkbox"/>	<input type="checkbox"/>	<input type="checkbox"/>
<b>2</b>	<b>Newbold School</b> Ofsted Rating: Outstanding   Pupils: 56   Distance:0.44	<input type="checkbox"/>	<input checked="" type="checkbox"/>	<input type="checkbox"/>	<input type="checkbox"/>	<input type="checkbox"/>
<b>3</b>	<b>Binfield Church of England Primary School</b> Ofsted Rating: Good   Pupils: 411   Distance:0.69	<input type="checkbox"/>	<input checked="" type="checkbox"/>	<input type="checkbox"/>	<input type="checkbox"/>	<input type="checkbox"/>
<b>4</b>	<b>Cressex Lodge School</b> Ofsted Rating: Good   Pupils: 13   Distance:0.7	<input type="checkbox"/>	<input type="checkbox"/>	<input checked="" type="checkbox"/>	<input type="checkbox"/>	<input type="checkbox"/>
<b>5</b>	<b>King's Academy Binfield</b> Ofsted Rating: Good   Pupils: 1262   Distance:0.88	<input type="checkbox"/>	<input checked="" type="checkbox"/>	<input checked="" type="checkbox"/>	<input type="checkbox"/>	<input type="checkbox"/>
<b>6</b>	<b>Floreat Montague Park Primary School</b> Ofsted Rating: Good   Pupils: 463   Distance:1	<input type="checkbox"/>	<input checked="" type="checkbox"/>	<input type="checkbox"/>	<input type="checkbox"/>	<input type="checkbox"/>
<b>7</b>	<b>Meadow Vale Primary School</b> Ofsted Rating: Good   Pupils: 600   Distance:1.02	<input type="checkbox"/>	<input checked="" type="checkbox"/>	<input type="checkbox"/>	<input type="checkbox"/>	<input type="checkbox"/>
<b>8</b>	<b>Jennett's Park CofE Primary School</b> Ofsted Rating: Good   Pupils: 427   Distance:1.22	<input type="checkbox"/>	<input checked="" type="checkbox"/>	<input type="checkbox"/>	<input type="checkbox"/>	<input type="checkbox"/>

# Area Schools





	Nursery	Primary	Secondary	College	Private
<b>Foundry College</b> Ofsted Rating: Good   Pupils: 15   Distance:1.33	<input type="checkbox"/>	<input type="checkbox"/>	<input checked="" type="checkbox"/>	<input type="checkbox"/>	<input type="checkbox"/>
<b>Keep Hatch Primary School</b> Ofsted Rating: Good   Pupils: 440   Distance:1.41	<input type="checkbox"/>	<input checked="" type="checkbox"/>	<input type="checkbox"/>	<input type="checkbox"/>	<input type="checkbox"/>
<b>All Saints Church of England Primary School</b> Ofsted Rating: Good   Pupils: 234   Distance:1.42	<input type="checkbox"/>	<input checked="" type="checkbox"/>	<input type="checkbox"/>	<input type="checkbox"/>	<input type="checkbox"/>
<b>King's Academy Easthampstead Park</b> Ofsted Rating: Good   Pupils: 976   Distance:1.42	<input type="checkbox"/>	<input type="checkbox"/>	<input checked="" type="checkbox"/>	<input type="checkbox"/>	<input type="checkbox"/>
<b>St Crispin's School</b> Ofsted Rating: Good   Pupils: 1455   Distance:1.45	<input type="checkbox"/>	<input type="checkbox"/>	<input checked="" type="checkbox"/>	<input type="checkbox"/>	<input type="checkbox"/>
<b>Wildridings Primary School</b> Ofsted Rating: Good   Pupils: 428   Distance:1.51	<input type="checkbox"/>	<input checked="" type="checkbox"/>	<input type="checkbox"/>	<input type="checkbox"/>	<input type="checkbox"/>
<b>Great Hollands Primary School</b> Ofsted Rating: Good   Pupils: 275   Distance:1.52	<input type="checkbox"/>	<input checked="" type="checkbox"/>	<input type="checkbox"/>	<input type="checkbox"/>	<input type="checkbox"/>
<b>Westende Junior School</b> Ofsted Rating: Good   Pupils: 236   Distance:1.58	<input type="checkbox"/>	<input checked="" type="checkbox"/>	<input type="checkbox"/>	<input type="checkbox"/>	<input type="checkbox"/>

# Local Area Masts & Pylons

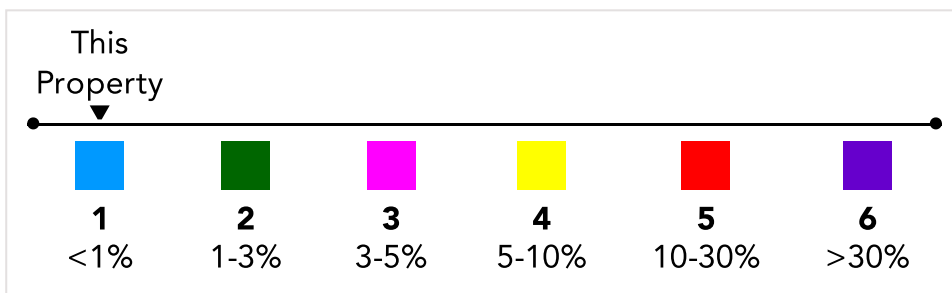
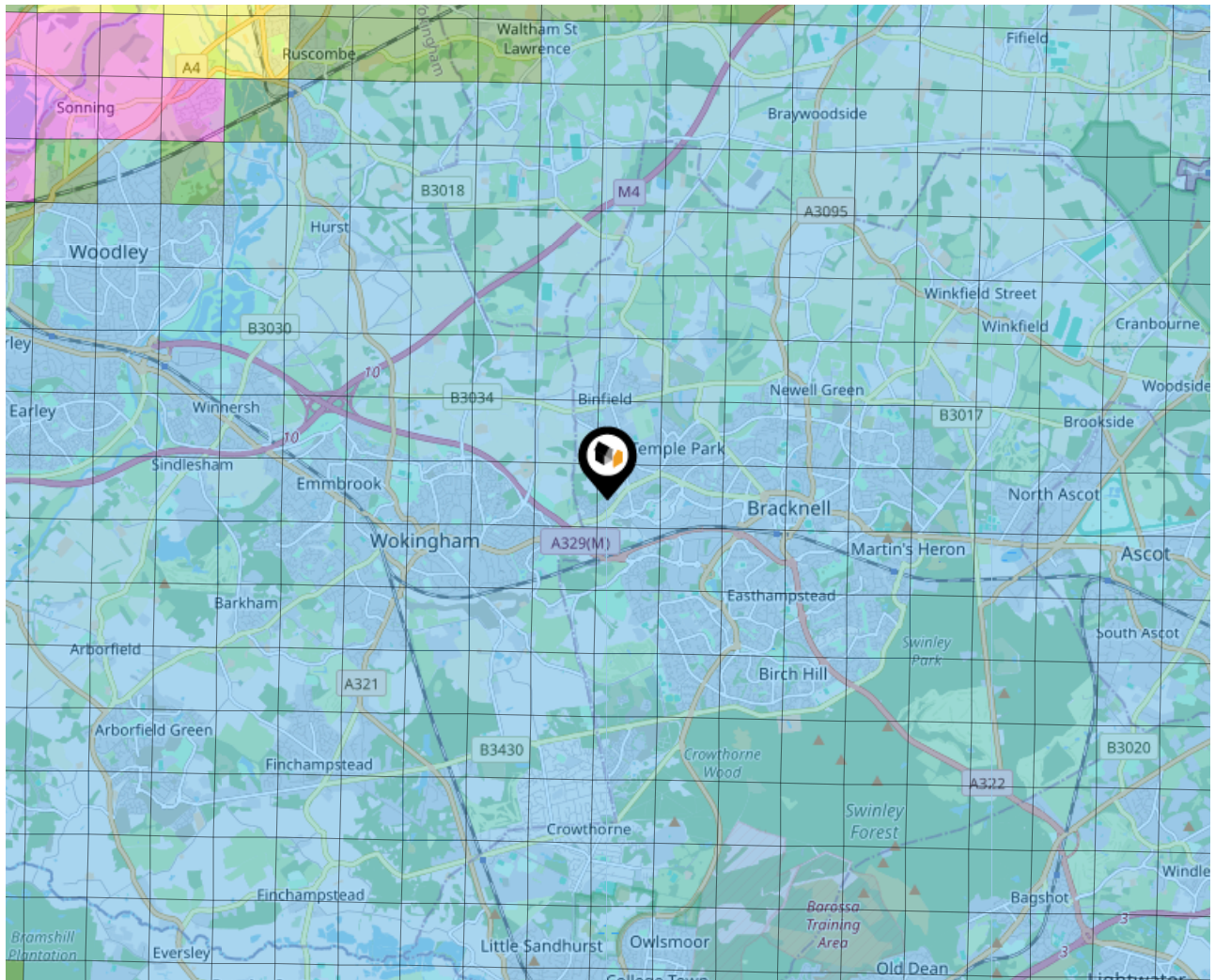


## Key:

-  Power Pylons
-  Communication Masts

### What is Radon?

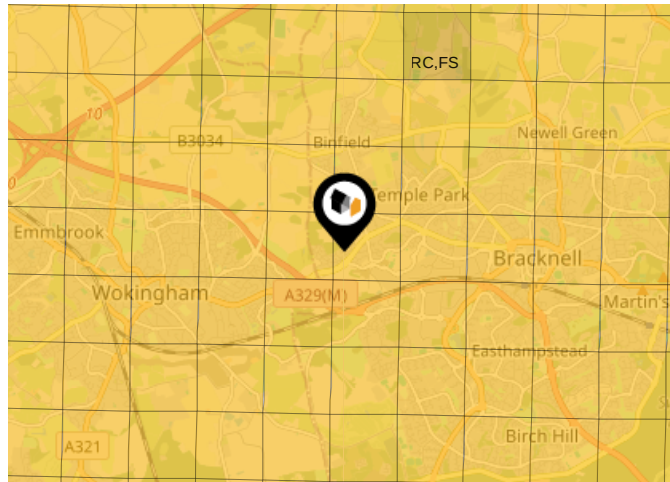
Radon is a natural radioactive gas, which enters buildings from the ground. Exposure to high concentrations increases the risk of lung cancer. The UK Health Security Agency (UKHSA) recommends that radon levels should be reduced in homes where the annual average is at or above 200 becquerels per cubic metre (200 Bq/m<sup>3</sup>).





## Ground Composition for this Address (Surrounding square kilometer zone around property)

<b>Carbon Content:</b>	NONE	<b>Soil Texture:</b>	CLAY TO SILT
<b>Parent Material Grain:</b>	ARGILLACEOUS	<b>Soil Depth:</b>	DEEP
<b>Soil Group:</b>	MEDIUM TO LIGHT(SILTY) TO HEAVY		

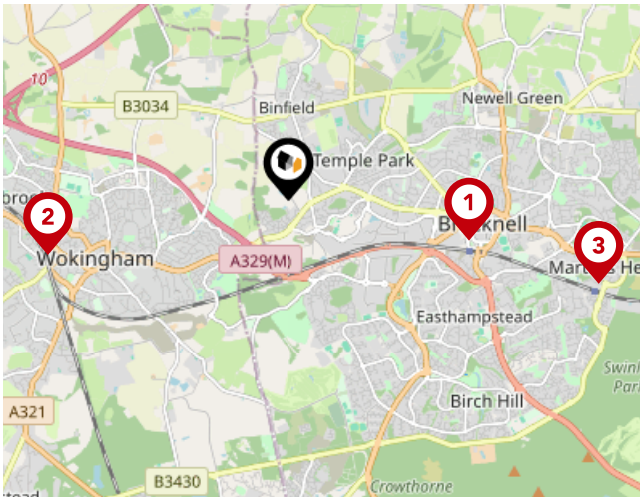


## Primary Classifications (Most Common Clay Types)

<b>C/M</b>	Claystone / Mudstone
<b>FPC,S</b>	Floodplain Clay, Sand / Gravel
<b>FC,S</b>	Fluvial Clays & Silts
<b>FC,S,G</b>	Fluvial Clays, Silts, Sands & Gravel
<b>PM/EC</b>	Prequaternary Marine / Estuarine Clay / Silt
<b>QM/EC</b>	Quaternary Marine / Estuarine Clay / Silt
<b>RC</b>	Residual Clay
<b>RC/LL</b>	Residual Clay & Loamy Loess
<b>RC,S</b>	River Clay & Silt
<b>RC,FS</b>	Riverine Clay & Floodplain Sands and Gravel
<b>RC,FL</b>	Riverine Clay & Fluvial Sands and Gravel
<b>TC</b>	Terrace Clay
<b>TC/LL</b>	Terrace Clay & Loamy Loess

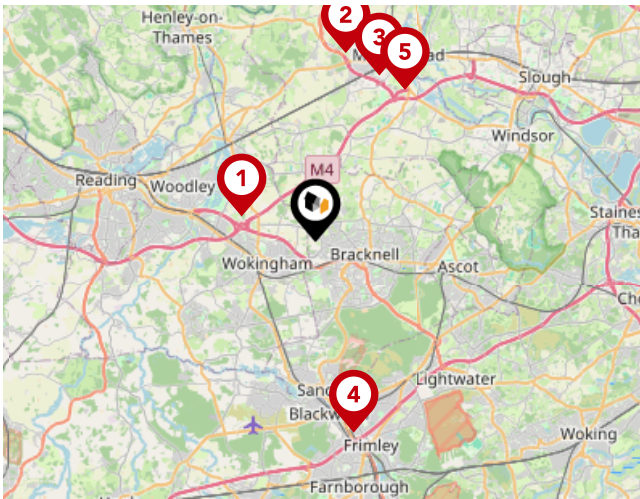
# Area

## Transport (National)



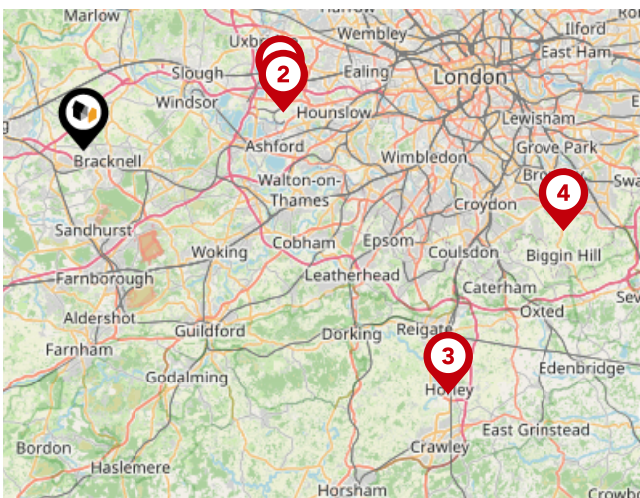
### National Rail Stations

Pin	Name	Distance
1	Bracknell Rail Station	1.72 miles
2	Wokingham Rail Station	2.27 miles
3	Martins Heron Rail Station	2.97 miles



### Trunk Roads/Motorways

Pin	Name	Distance
1	M4 J10	2.88 miles
2	A404(M) J9	7.04 miles
3	A404(M) J9A	6.6 miles
4	M3 J4	7.23 miles
5	M4 J8	6.51 miles

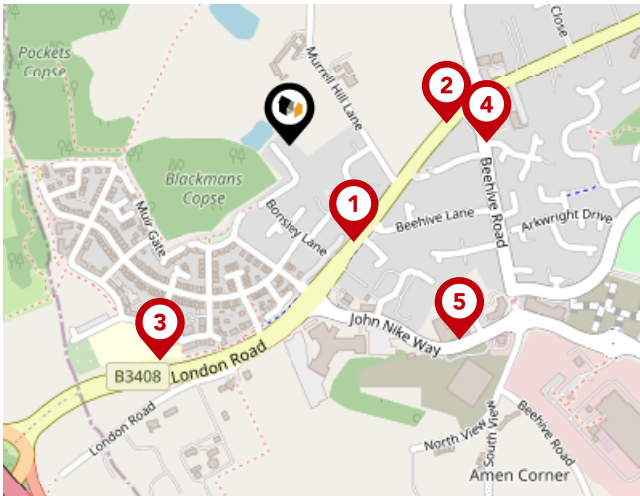


### Airports/HELIPADS

Pin	Name	Distance
1	Heathrow Airport	15.09 miles
2	Heathrow Airport Terminal 4	15.08 miles
3	Gatwick Airport	32.63 miles
4	Leaves Green	36.09 miles

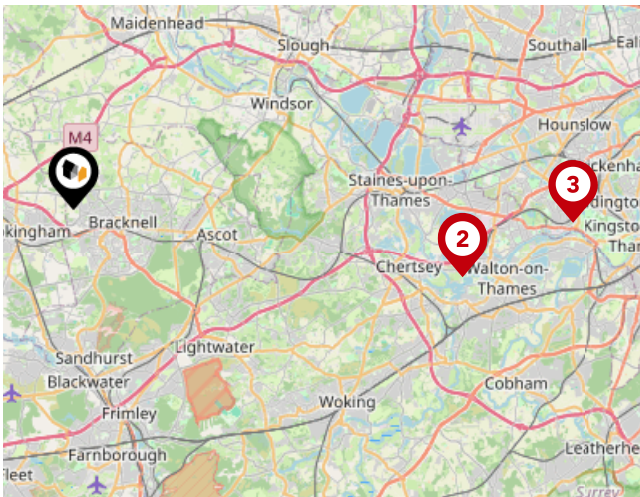
# Area

## Transport (Local)



### Bus Stops/Stations

Pin	Name	Distance
1	Merydene Court	0.13 miles
2	Travelodge	0.18 miles
3	Coppid Beech Hill	0.29 miles
4	Springfield Road	0.23 miles
5	John Nike Way	0.3 miles



### Ferry Terminals

Pin	Name	Distance
1	Shepperton Ferry Landing	14.62 miles
2	Weybridge Ferry Landing	14.65 miles
3	Moulsey - Hurst Park Ferry Landing	18.46 miles



## Avocado Property

---

We are proud to be different, we want to create a legacy as the business that positively disrupted the industry and challenged the estate agent status quo.

Our clients all get direct access to business partners who live locally and are part of their local community. We work with local businesses to help promote their companies free of charge and we give back to teachers, nurses and armed forces servicemen/women.

We are passionate about changing the industry, passionate about helping people move on to the next chapter in their lives and passionate about property.

## Testimonial 1



From start to finish, the service Avocado provided was excellent. Matt always responded very quickly to any queries I had and at every stage I always knew where we were with the sale process. The marketing material he and Ovie put together was spot on and, I am sure, really contributed to my getting a very timely sale.

I would not hesitate to recommend Matt and I would definitely use him again for any future sales.

## Testimonial 2



Matt and Ovie are simply outstanding agents. Their fresh, consistent, reliable and professional approach from start to finish for our sale was first class.

Always available for even the smallest query, nothing was too much trouble and made the selling part of move totally pain free.

Matt and Ovie at avocado will be our first choice again in the future and we would highly recommend to others who are selling their property.

## Testimonial 3



We can't thank Matt and Ovie enough for everything they've done for us. They not only did a brilliant job selling our property but also helped us find and secure our ideal new home. From start to finish, they've been supportive, honest, and always available for advice and guidance whenever we needed it. Their professionalism and personal touch really made the whole process so much easier. We couldn't have asked for better estate agents – highly recommended



# Avocado Property

## Data Quality

We are committed to comprehensive property data being made available upfront to make the home buying and selling process quicker, easier and cheaper. This is why we have partnered with Sprift, the UK's leading supplier of property-specific data.



### Contains public sector information licensed under the Open Government License v3.0

The information contained within this report is for general information purposes only.

Sprift Technologies Ltd aggregate this data from a wide variety of sources and while we endeavour to keep the information up to date and correct, we make no representations or warranties of any kind, express or implied, about the completeness, accuracy, reliability, of the information or related graphics contained within this report for any purpose.

Any reliance you place on such information is therefore strictly at your own risk. In no event will we be liable for any loss or damage including without limitation, indirect or consequential loss or damage, or any loss or damage whatsoever arising from loss of data or profits arising out of, or in connection with, the use of this report.



#### Avocado Property

07519 024 359

[matt.m@avocadopropertyagents.co.uk](mailto:matt.m@avocadopropertyagents.co.uk)

[www.avocadopropertyagents.co.uk](http://www.avocadopropertyagents.co.uk)

