




See More Online

Buyers & Interested Parties

# KFB: Key Facts For Buyers

A Guide to This Property & the Local Area

**Tuesday 24th March 2026**



## MIDDLEBOROUGH ROAD, COVENTRY, CV1

**Price Estimate :** £525,000

### Walmsley's The Way to Move

18a Earlsdon Street, Earlsdon, Coventry, CV5 6EG

0330 1180062

mark@walmsleysthewaytomove.co.uk

www.walmsleysthewaytomove.co.uk



# Introduction

## Our Comments



---


### Dear Buyers & Interested Parties

---

#### **Your property details in brief.....**

An imposing & unique, Edwardian, end of terrace home with versatile usage  
Separate, self contained, basement studio apartment & five potential further bedrooms  
Gated driveway parking, gardens with storage & Nauls Mill parkland views  
Ability for use as FAMILY HOME or income generating rooms  
Many beautiful period features throughout  
Stunning German main kitchen with French doors to gardens  
Two further kitchens + self contained apartment with kitchen & bathroom  
Sat overlooking Nauls Mill Park within conservation area  
Ideal for access into Coventry, the Station, Bablake School & Coventry University  
NO CHAIN, TOTAL 257.1 SQ.M OR 2767 SQ.FT

**These details do not form part of any legally binding contract or offer and are presented as an indicator of property key features. For all enquiries, questions, queries and concerns please contact us on [sales@walmsleysthewaytomove.co.uk](mailto:sales@walmsleysthewaytomove.co.uk) or 0330 1180 062**



## Property

|                         |                                            |
|-------------------------|--------------------------------------------|
| <b>Type:</b>            | Terraced                                   |
| <b>Bedrooms:</b>        | 5                                          |
| <b>Floor Area:</b>      | 2,767 ft <sup>2</sup> / 257 m <sup>2</sup> |
| <b>Plot Area:</b>       | 0.09 acres                                 |
| <b>Council Tax :</b>    | Band D                                     |
| <b>Annual Estimate:</b> | £2,414                                     |
| <b>Title Number:</b>    | WM606194                                   |

|                        |          |
|------------------------|----------|
| <b>Price Estimate:</b> | £525,000 |
| <b>Tenure:</b>         | Freehold |

## Local Area

|                           |             |
|---------------------------|-------------|
| <b>Local Authority:</b>   | Coventry    |
| <b>Conservation Area:</b> | Naul's Mill |
| <b>Flood Risk:</b>        |             |
| • Rivers & Seas           | Very low    |
| • Surface Water           | Very low    |

### Estimated Broadband Speeds (Standard - Superfast - Ultrafast)

|                   |                   |                     |
|-------------------|-------------------|---------------------|
| <b>14</b><br>mb/s | <b>80</b><br>mb/s | <b>1000</b><br>mb/s |
|                   |                   |                     |

### Mobile Coverage: (based on calls indoors)



### Satellite/Fibre TV Availability:



# Planning History

## This Address



Planning records for: *Middleborough Road, Coventry, CV1*

|                                                                                                       |
|-------------------------------------------------------------------------------------------------------|
| <b>Reference - HH/2022/1064</b>                                                                       |
| <b>Decision:</b> Decision Issued                                                                      |
| <b>Date:</b> 25th April 2022                                                                          |
| <b>Description:</b><br>Single Storey Rear Extension                                                   |
| <b>Reference - P/2020/1546</b>                                                                        |
| <b>Decision:</b> Decision Issued                                                                      |
| <b>Date:</b> 01st July 2020                                                                           |
| <b>Description:</b><br>Erection of two storey side and rear extension to ground and first floor flats |
| <b>Reference - FUL/2012/1861</b>                                                                      |
| <b>Decision:</b> APPROVED                                                                             |
| <b>Date:</b> 27th September 2012                                                                      |
| <b>Description:</b><br>Two storey side and rear extension                                             |

# Property EPC - Certificate



Energy rating

D

Valid until 05.03.2036

| Score | Energy rating | Current | Potential |
|-------|---------------|---------|-----------|
| 92+   | A             |         |           |
| 81-91 | B             |         |           |
| 69-80 | C             |         | 74   C    |
| 55-68 | D             | 55   D  |           |
| 39-54 | E             |         |           |
| 21-38 | F             |         |           |
| 1-20  | G             |         |           |

# Property

## EPC - Additional Data



### Additional EPC Data

---

|                                     |                                                |
|-------------------------------------|------------------------------------------------|
| <b>Property Type:</b>               | End-terrace house                              |
| <b>Previous Extension:</b>          | 0                                              |
| <b>Open Fireplace:</b>              | 0                                              |
| <b>Walls:</b>                       | Solid brick, as built, no insulation (assumed) |
| <b>Walls Energy:</b>                | Solid brick, as built, no insulation (assumed) |
| <b>Roof:</b>                        | Pitched, insulated (assumed)                   |
| <b>Roof Energy:</b>                 | Pitched, insulated (assumed)                   |
| <b>Main Heating:</b>                | Boiler and radiators, mains gas                |
| <b>Main Heating Controls:</b>       | Programmer, room thermostat and TRVs           |
| <b>Hot Water System:</b>            | From main system                               |
| <b>Hot Water Energy Efficiency:</b> | From main system                               |
| <b>Lighting:</b>                    | Below average lighting efficiency              |
| <b>Floors:</b>                      | (another dwelling below)                       |
| <b>Total Floor Area:</b>            | 205 m <sup>2</sup>                             |

# Market Sold in Street



|                                                  |            |                     |            |
|--------------------------------------------------|------------|---------------------|------------|
| <b>12, Middleborough Road, Coventry, CV1 4DE</b> |            | Semi-detached House |            |
| Last Sold Date:                                  | 21/01/2025 |                     |            |
| Last Sold Price:                                 | £272,000   |                     |            |
| <b>50, Middleborough Road, Coventry, CV1 4DE</b> |            | Terraced House      |            |
| Last Sold Date:                                  | 22/10/2024 | 12/10/2022          | 17/04/1998 |
| Last Sold Price:                                 | £150,000   | £300,000            | £82,500    |
| <b>2, Middleborough Road, Coventry, CV1 4DE</b>  |            | Semi-detached House |            |
| Last Sold Date:                                  | 22/08/2023 |                     |            |
| Last Sold Price:                                 | £295,000   |                     |            |
| <b>4, Middleborough Road, Coventry, CV1 4DE</b>  |            | Semi-detached House |            |
| Last Sold Date:                                  | 17/08/2023 |                     |            |
| Last Sold Price:                                 | £290,000   |                     |            |
| <b>10, Middleborough Road, Coventry, CV1 4DE</b> |            | Semi-detached House |            |
| Last Sold Date:                                  | 21/12/2022 |                     |            |
| Last Sold Price:                                 | £390,000   |                     |            |
| <b>60, Middleborough Road, Coventry, CV1 4DE</b> |            | Terraced House      |            |
| Last Sold Date:                                  | 15/12/2022 |                     |            |
| Last Sold Price:                                 | £220,000   |                     |            |
| <b>36, Middleborough Road, Coventry, CV1 4DE</b> |            | Terraced House      |            |
| Last Sold Date:                                  | 17/12/2021 | 09/12/2002          |            |
| Last Sold Price:                                 | £254,000   | £149,995            |            |
| <b>62, Middleborough Road, Coventry, CV1 4DE</b> |            | Terraced House      |            |
| Last Sold Date:                                  | 22/10/2020 |                     |            |
| Last Sold Price:                                 | £240,000   |                     |            |
| <b>14, Middleborough Road, Coventry, CV1 4DE</b> |            | Detached House      |            |
| Last Sold Date:                                  | 03/10/2019 |                     |            |
| Last Sold Price:                                 | £260,000   |                     |            |
| <b>48, Middleborough Road, Coventry, CV1 4DE</b> |            | Terraced House      |            |
| Last Sold Date:                                  | 05/07/2018 |                     |            |
| Last Sold Price:                                 | £245,000   |                     |            |
| <b>22, Middleborough Road, Coventry, CV1 4DE</b> |            | Terraced House      |            |
| Last Sold Date:                                  | 26/01/2018 | 07/09/2015          | 28/09/2007 |
| Last Sold Price:                                 | £168,000   | £157,500            | £153,500   |
| <b>6, Middleborough Road, Coventry, CV1 4DE</b>  |            | Terraced House      |            |
| Last Sold Date:                                  | 25/09/2017 | 27/09/2002          | 07/09/2001 |
| Last Sold Price:                                 | £254,950   | £122,500            | £94,000    |
|                                                  |            |                     | 29/06/1995 |
|                                                  |            |                     | £16,000    |

**NOTE:** In this list we display up to 6 most recent sales records per property, since 1995.

# Market Sold in Street



|                                                  |                     |            |            |
|--------------------------------------------------|---------------------|------------|------------|
| <b>46, Middleborough Road, Coventry, CV1 4DE</b> | Terraced House      |            |            |
| Last Sold Date:                                  | 31/03/2017          |            |            |
| Last Sold Price:                                 | £310,000            |            |            |
| <b>30, Middleborough Road, Coventry, CV1 4DE</b> | Terraced House      |            |            |
| Last Sold Date:                                  | 28/10/2016          |            |            |
| Last Sold Price:                                 | £147,950            |            |            |
| <b>58, Middleborough Road, Coventry, CV1 4DE</b> | Terraced House      |            |            |
| Last Sold Date:                                  | 27/02/2015          | 16/09/2004 |            |
| Last Sold Price:                                 | £225,000            | £175,000   |            |
| <b>56, Middleborough Road, Coventry, CV1 4DE</b> | Terraced House      |            |            |
| Last Sold Date:                                  | 21/11/2014          |            |            |
| Last Sold Price:                                 | £180,000            |            |            |
| <b>20, Middleborough Road, Coventry, CV1 4DE</b> | Terraced House      |            |            |
| Last Sold Date:                                  | 15/08/2007          | 28/06/2002 | 07/08/1998 |
| Last Sold Price:                                 | £152,950            | £105,000   | £46,250    |
| <b>28, Middleborough Road, Coventry, CV1 4DE</b> | Terraced House      |            |            |
| Last Sold Date:                                  | 07/07/2006          | 10/10/1997 |            |
| Last Sold Price:                                 | £129,000            | £35,000    |            |
| <b>26, Middleborough Road, Coventry, CV1 4DE</b> | Terraced House      |            |            |
| Last Sold Date:                                  | 18/08/2003          | 31/10/1996 |            |
| Last Sold Price:                                 | £138,000            | £52,000    |            |
| <b>16, Middleborough Road, Coventry, CV1 4DE</b> | Semi-detached House |            |            |
| Last Sold Date:                                  | 06/12/2002          |            |            |
| Last Sold Price:                                 | £120,000            |            |            |
| <b>54, Middleborough Road, Coventry, CV1 4DE</b> | Terraced House      |            |            |
| Last Sold Date:                                  | 27/04/2001          |            |            |
| Last Sold Price:                                 | £71,500             |            |            |
| <b>44, Middleborough Road, Coventry, CV1 4DE</b> | Terraced House      |            |            |
| Last Sold Date:                                  | 15/11/2000          |            |            |
| Last Sold Price:                                 | £83,000             |            |            |

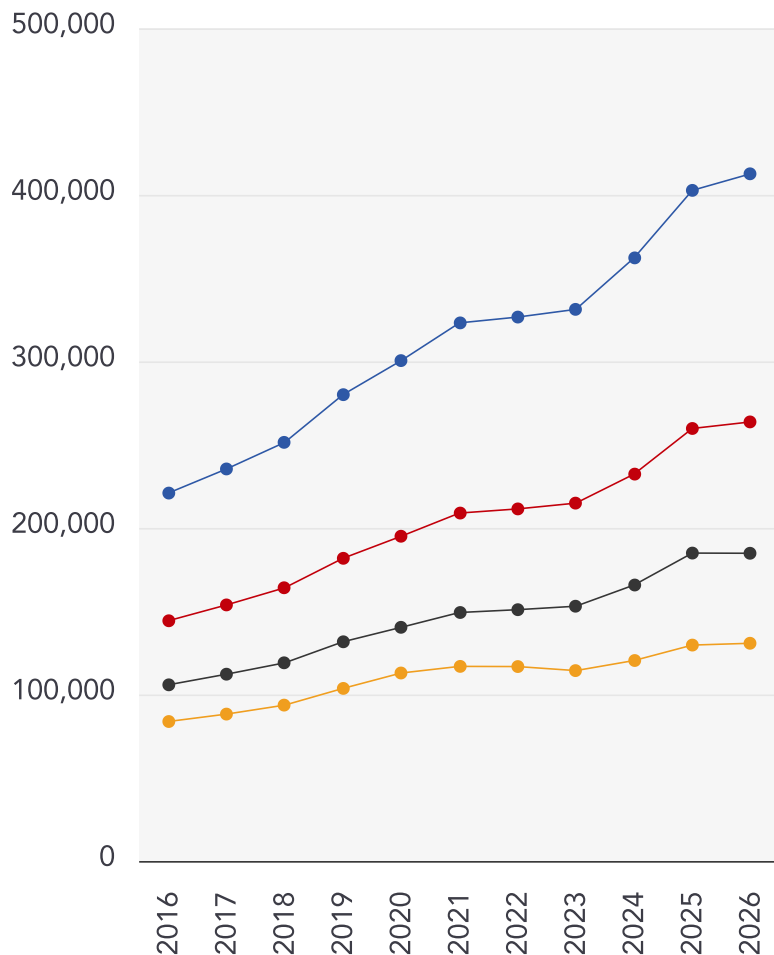
**NOTE:** In this list we display up to 6 most recent sales records per property, since 1995.

# Market

## House Price Statistics



10 Year History of Average House Prices by Property Type in CV1



Detached

**+86.77%**

Semi-Detached

**+82.76%**

Terraced

**+74.65%**

Flat

**+56.09%**

# Maps

## Coal Mining



This map displays nearby coal mine entrances and their classifications.



### Mine Entry

- ✕ Adit
- ✕ Gutter Pit
- ✕ Shaft

The Coal Authority has records of over 175,000 mine entries within the UK captured in the National Coal Mining database, derived from sources including abandonment plans, geological and topographical plans.

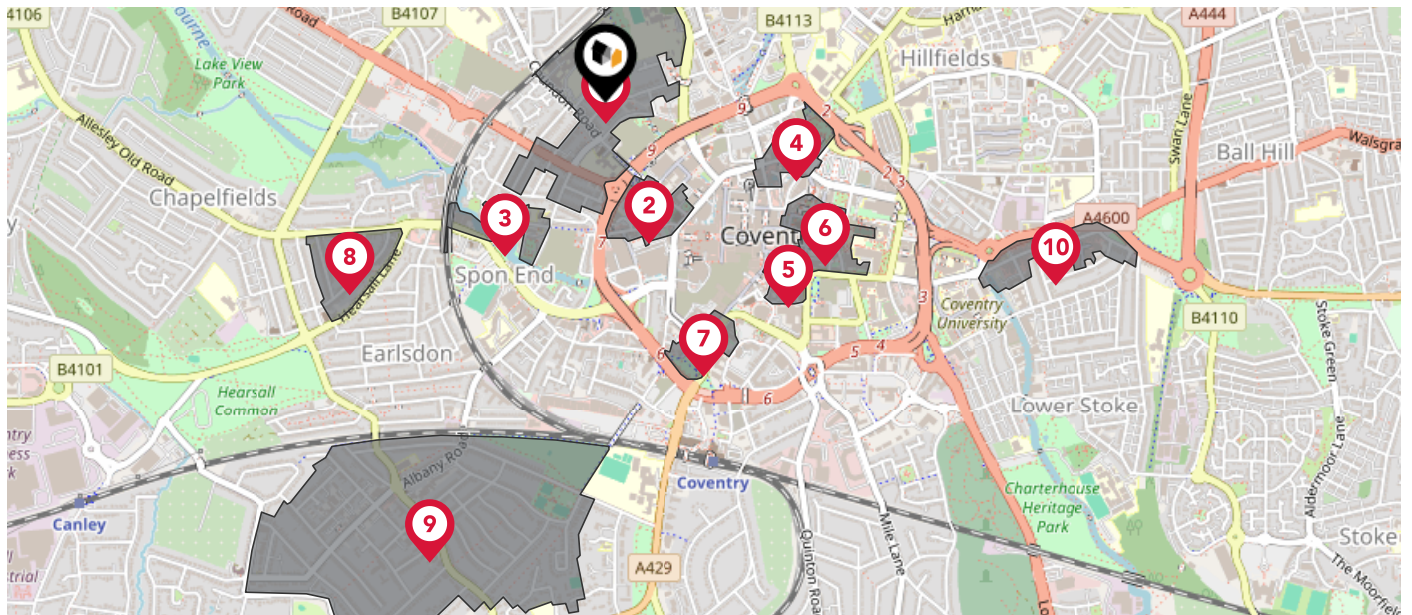
Coal mining activity is recorded as far back as the 13th century, but prior to 1872 there was no requirement to deposit abandonment plans. It is therefore believed there may be many unrecorded mine entries of which the Authority has no information or knowledge. These entries do not, therefore, appear within the Authority's national dataset as shown on this map.

# Maps

## Conservation Areas



This map displays nearby official conservation areas. Every local authority in England has at least one conservation area. Most are designated by the Council as the local planning authority, though Historic England and the Secretary of State also have the power to create them.



### Nearby Conservation Areas

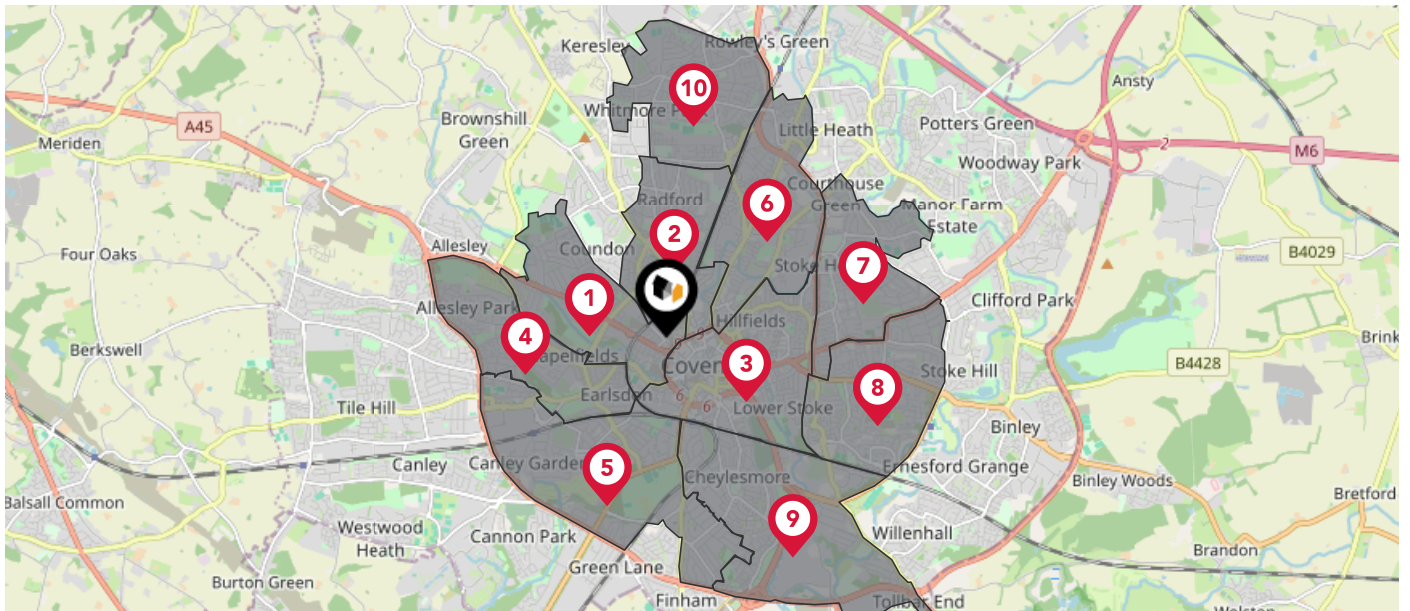
- 1 Naul's Mill
- 2 Spon Street
- 3 Spon End
- 4 Lady Herbert's Garden
- 5 High Street
- 6 Hill Top and Cathedral
- 7 Greyfriars Green
- 8 Chapelfields
- 9 Earlsdon
- 10 Far Gosford Street

# Maps











## Council Wards



The UK is divided into wards that are used for local elections to elect local government councillors. Sometimes these are known as 'electoral divisions'. Population counts can vary substantially between wards, but the national average is about 5,500



### Nearby Council Wards

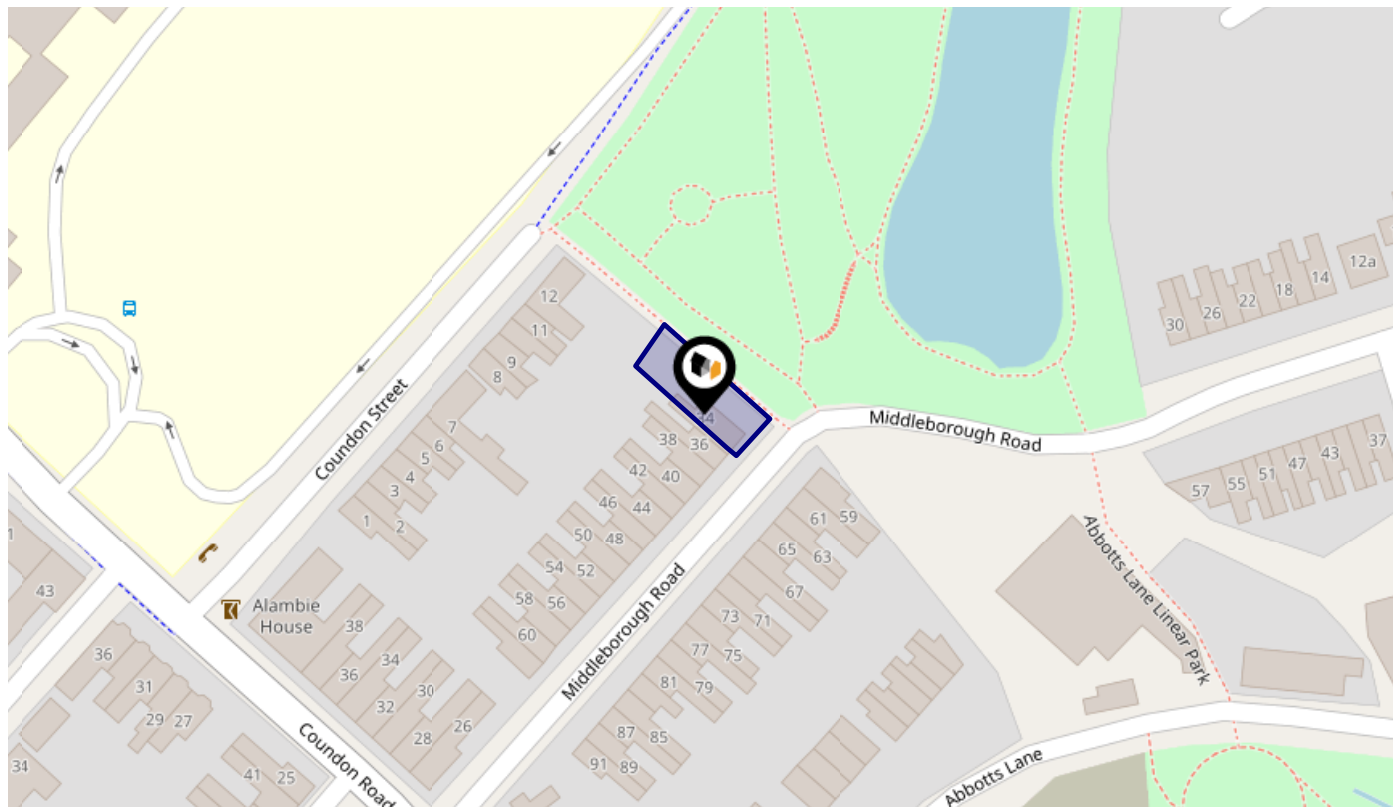
-  Sherbourne Ward
-  Radford Ward
-  St. Michael's Ward
-  Whoberley Ward
-  Earlsdon Ward
-  Foleshill Ward
-  Upper Stoke Ward
-  Lower Stoke Ward
-  Cheylesmore Ward
-  Holbrook Ward

# Maps

## Rail Noise



This map displays the noise levels from nearby network rail and HS1 railway routes that affect this property...



### Rail Noise Data

This data indicates the level of noise according to the strategic noise mapping of rail sources within areas with a population of at least 100,000 people (agglomerations) and along Network Rail and HS1 traffic routes.

The data indicates the annual average noise levels for the 16-hour period between 0700 - 2300.

Noise levels are modelled on a 10m grid at a receptor height of 4m above ground, polygons are then produced by merging neighbouring cells within the following noise classes:

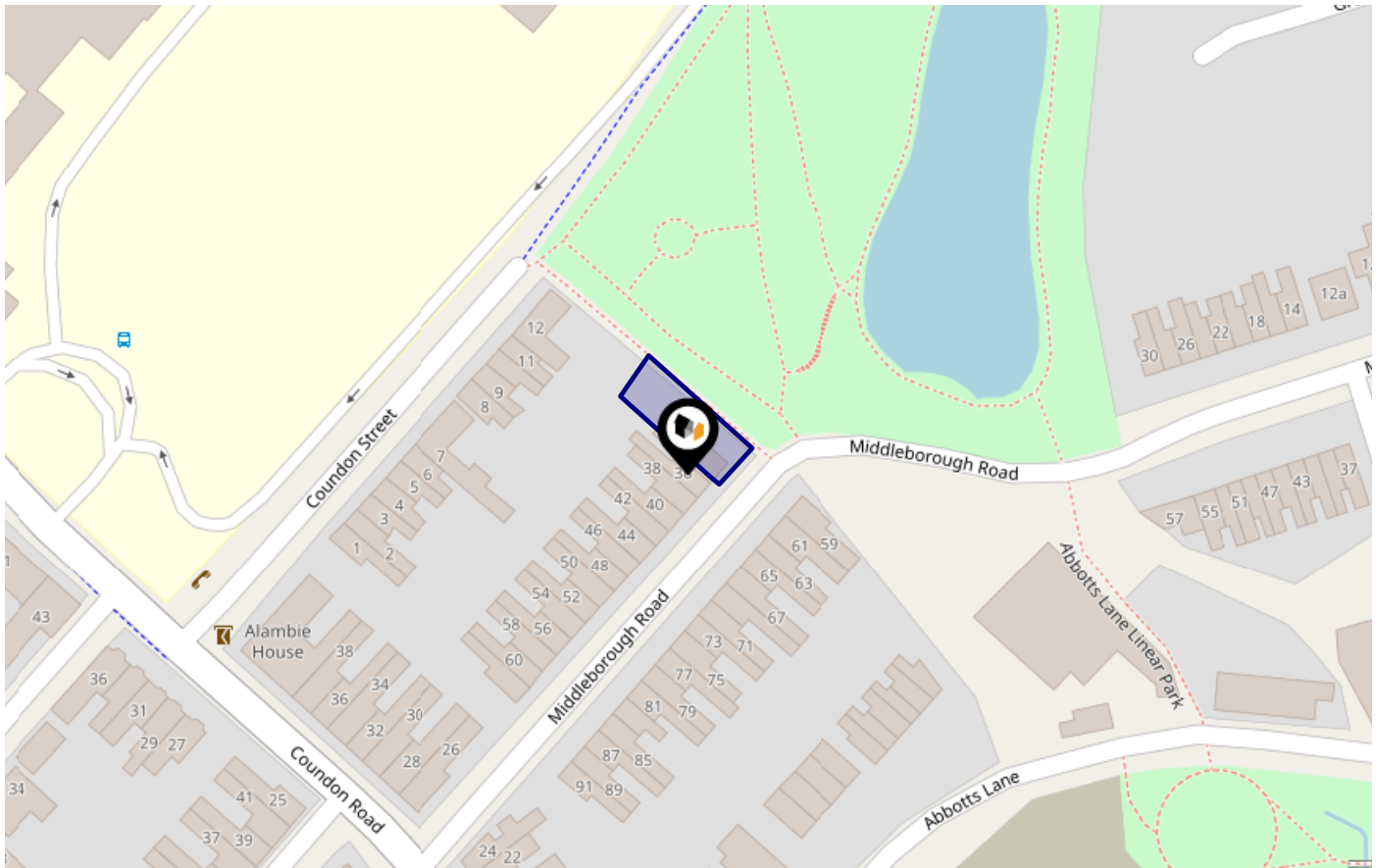
|   |  |              |                                       |
|---|--|--------------|---------------------------------------|
| 5 |  | 75.0+ dB     | <span style="color: red;">■</span>    |
| 4 |  | 70.0-74.9 dB | <span style="color: orange;">■</span> |
| 3 |  | 65.0-69.9 dB | <span style="color: yellow;">■</span> |
| 2 |  | 60.0-64.9 dB | <span style="color: green;">■</span>  |
| 1 |  | 55.0-59.9 dB | <span style="color: blue;">■</span>   |

# Flood Risk

## Rivers & Seas - Flood Risk



This map shows the chance of flooding from rivers and / or the sea, taking into account flood defences and their condition.



**Risk Rating: Very low**

The map does not contain sufficient information for it to be used to determine flood risk to individual properties, but it does give you an indication of whether your area may be affected by surface water flooding at this risk level.

- High Risk** - an area which has a chance of flooding of greater than 1 in 30 (3.3%) in any one year.
- Medium Risk** - an area which has a chance of flooding of greater than 1 in 100 (1.0%) in any one year.
- Low Risk** - an area which has a chance of flooding of greater than 1 in 1000 (0.1%) in any one year.
- Very Low Risk** - an area in which the risk is below 1 in 1000 (0.1%) in any one year.

Chance of flooding to the following depths at this property:

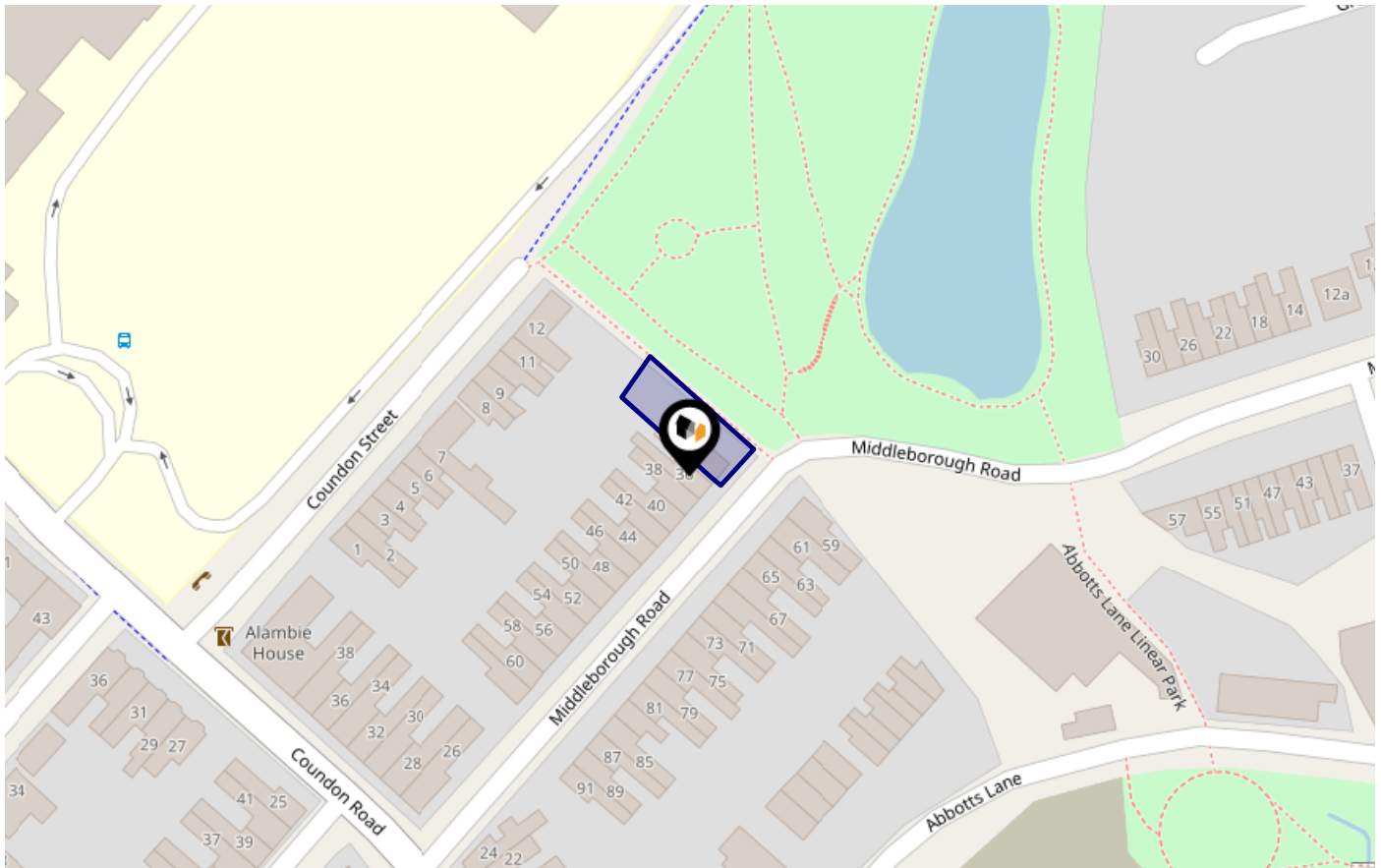


# Flood Risk

## Rivers & Seas - Climate Change



This map shows the future chance of flooding from rivers and / or the sea **between 2036 and 2069**, taking into account flood defences and their condition. The government climate change models cannot predict exactly when the chance of flooding will go up. It could happen at any time during the time period.



**Risk Rating: Very low**

The map does not contain sufficient information for it to be used to determine flood risk to individual properties, but it does give you an indication of whether your area may be affected by surface water flooding at this risk level.

- High Risk** - an area which has a chance of flooding of greater than 1 in 30 (3.3%) in any one year.
- Medium Risk** - an area which has a chance of flooding of greater than 1 in 100 (1.0%) in any one year.
- Low Risk** - an area which has a chance of flooding of greater than 1 in 1000 (0.1%) in any one year.
- Very Low Risk** - an area in which the risk is below 1 in 1000 (0.1%) in any one year.

Chance of flooding to the following depths at this property:

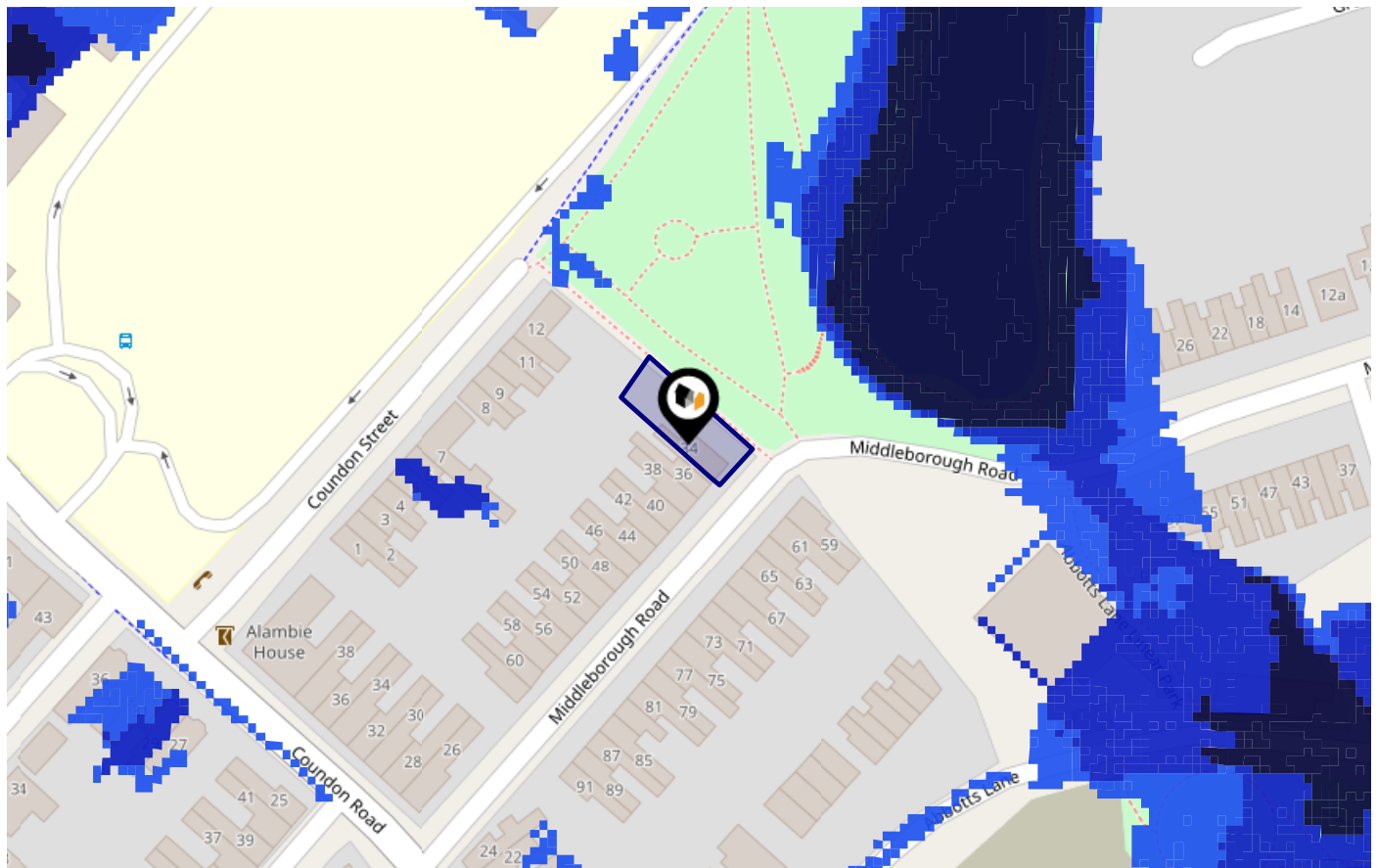


# Flood Risk

## Surface Water - Flood Risk



This map shows the chance of flooding where rainwater has nowhere to drain. This kind of flooding can occur far from rivers or seas.



**Risk Rating: Very low**

The map does not contain sufficient information for it to be used to determine flood risk to individual properties, but it does give you an indication of whether your area may be affected by surface water flooding at this risk level.

- High Risk** - an area which has a chance of flooding of greater than 1 in 30 (3.3%) in any one year.
- Medium Risk** - an area which has a chance of flooding of greater than 1 in 100 (1.0%) in any one year.
- Low Risk** - an area which has a chance of flooding of greater than 1 in 1000 (0.1%) in any one year.
- Very Low Risk** - an area in which the risk is below 1 in 1000 (0.1%) in any one year.

Chance of flooding to the following depths at this property:

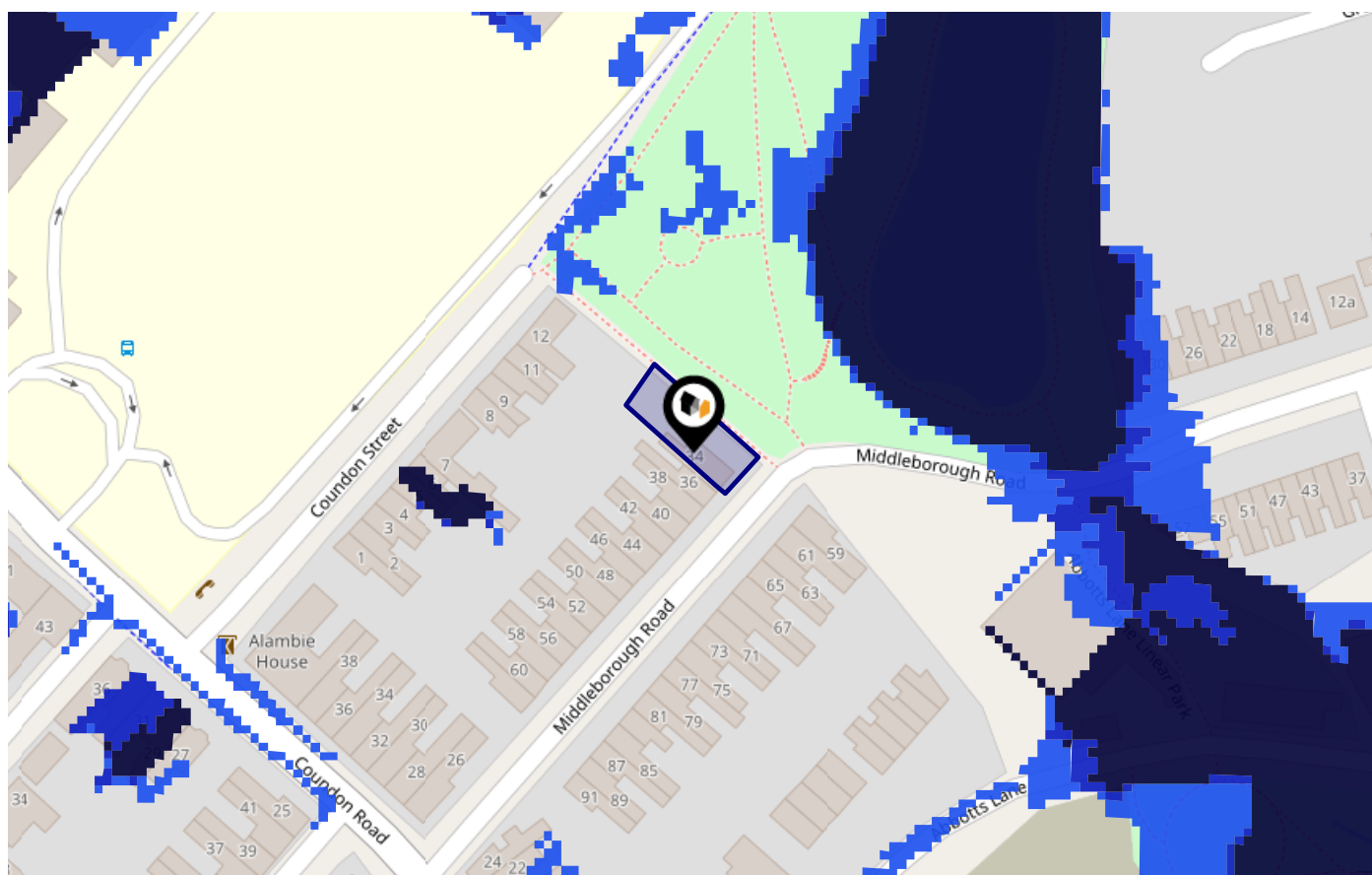


# Flood Risk

## Surface Water - Climate Change



This map shows the future chance of flooding **between 2040 and 2060** where rainwater has nowhere to drain. This kind of flooding can occur far from rivers or seas. The government climate change models cannot predict exactly when the chance of flooding will go up. It could happen at any time during the time period.




Risk Rating: Very low

The map does not contain sufficient information for it to be used to determine flood risk to individual properties, but it does give you an indication of whether your area may be affected by surface water flooding at this risk level.

- High Risk** - an area which has a chance of flooding of greater than 1 in 30 (3.3%) in any one year.
- Medium Risk** - an area which has a chance of flooding of greater than 1 in 100 (1.0%) in any one year.
- Low Risk** - an area which has a chance of flooding of greater than 1 in 1000 (0.1%) in any one year.
- Very Low Risk** - an area in which the risk is below 1 in 1000 (0.1%) in any one year.

Chance of flooding to the following depths at this property:

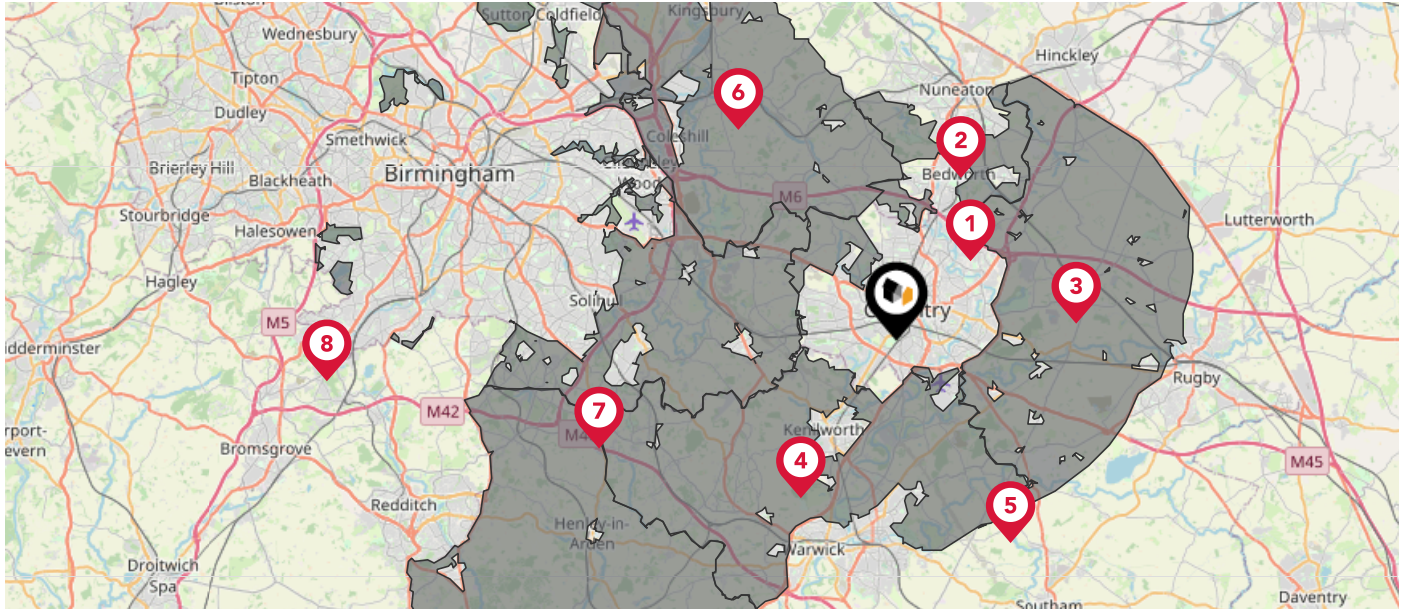


# Maps

## Green Belt



This map displays nearby areas that have been designated as Green Belt...



### Nearby Green Belt Land

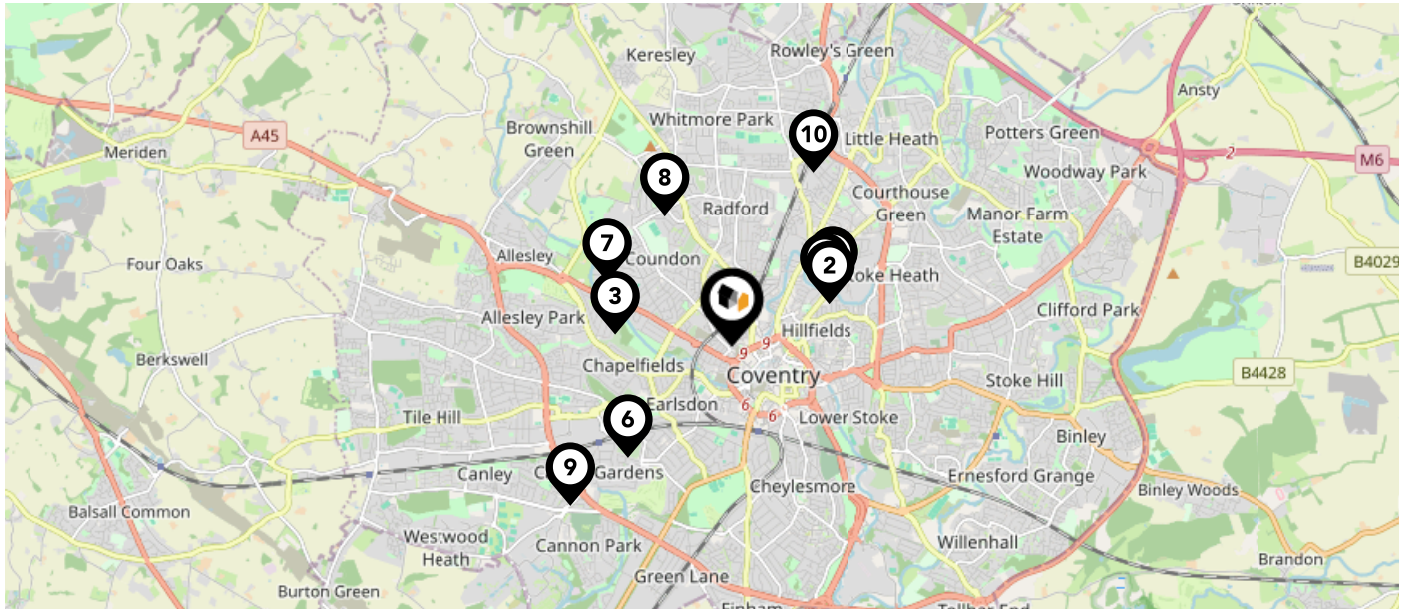
- 1 Birmingham Green Belt - Coventry
- 2 Birmingham Green Belt - Nuneaton and Bedworth
- 3 Birmingham Green Belt - Rugby
- 4 Birmingham Green Belt - Warwick
- 5 Birmingham Green Belt - Stratford-on-Avon
- 6 Birmingham Green Belt - North Warwickshire
- 7 Birmingham Green Belt - Solihull
- 8 Birmingham Green Belt - Birmingham

# Maps

## Landfill Sites



This map displays the location of known landfill sites. Historic sites are where there is no environmental permit in force. Active sites are currently authorised by the Environment Agency under Environmental Permitting Regulations.



### Nearby Landfill Sites

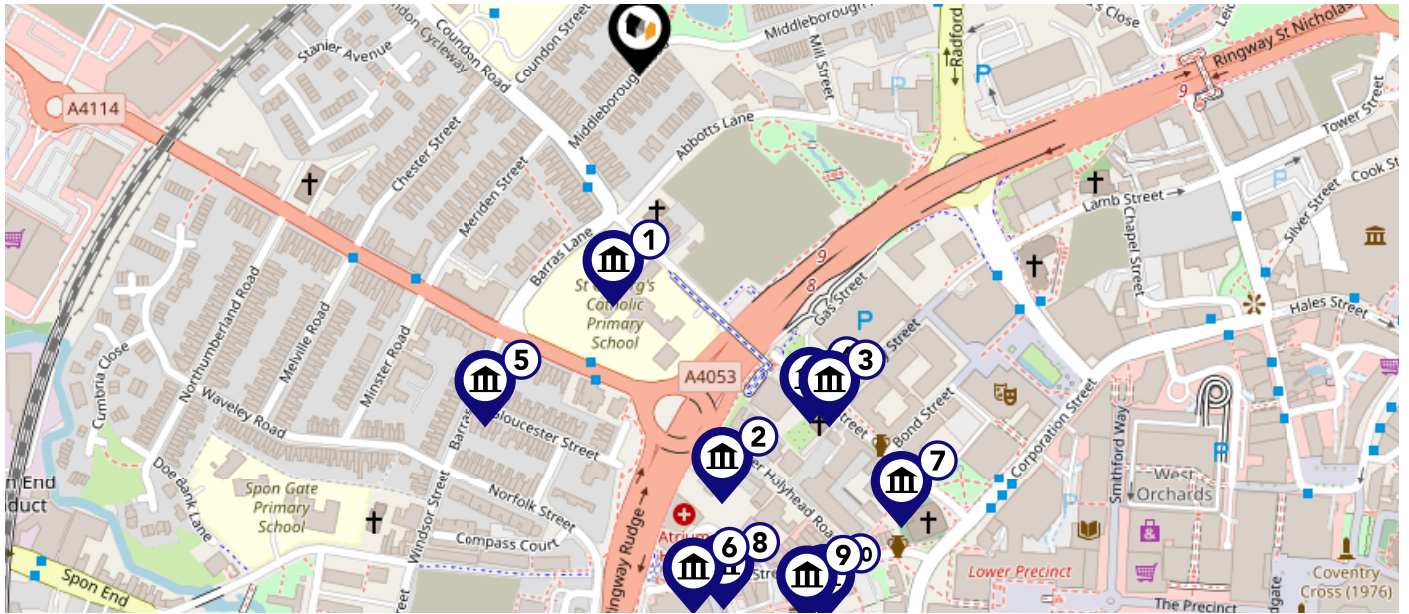
|           |                                                                                       |                   |                          |
|-----------|---------------------------------------------------------------------------------------|-------------------|--------------------------|
| <b>1</b>  | Webster Hemmings Brickworks Landfill-Weights Farm, Weights Lane, Bordersley, Redditch | Historic Landfill | <input type="checkbox"/> |
| <b>2</b>  | Midland Brickworks-Stoney Stanton Road, Coventry                                      | Historic Landfill | <input type="checkbox"/> |
| <b>3</b>  | Holyhead Road-Coundon, Coventry                                                       | Historic Landfill | <input type="checkbox"/> |
| <b>4</b>  | Webster's-Stony Stanton Road, Coventry, West Midlands                                 | Historic Landfill | <input type="checkbox"/> |
| <b>5</b>  | Webster Hemming Brickworks-Stoney Stanton Road, Coventry                              | Historic Landfill | <input type="checkbox"/> |
| <b>6</b>  | Hearsall Common-Whoberley, Coventry                                                   | Historic Landfill | <input type="checkbox"/> |
| <b>7</b>  | Coundon Social Club-Coundon, Coventry                                                 | Historic Landfill | <input type="checkbox"/> |
| <b>8</b>  | Kelmscote Road-Coudon, Coventry                                                       | Historic Landfill | <input type="checkbox"/> |
| <b>9</b>  | Fletchampstead Highway-Canley, Coventry                                               | Historic Landfill | <input type="checkbox"/> |
| <b>10</b> | Railway Sidings-Three Spines Bridge                                                   | Historic Landfill | <input type="checkbox"/> |


# Maps

## Listed Buildings

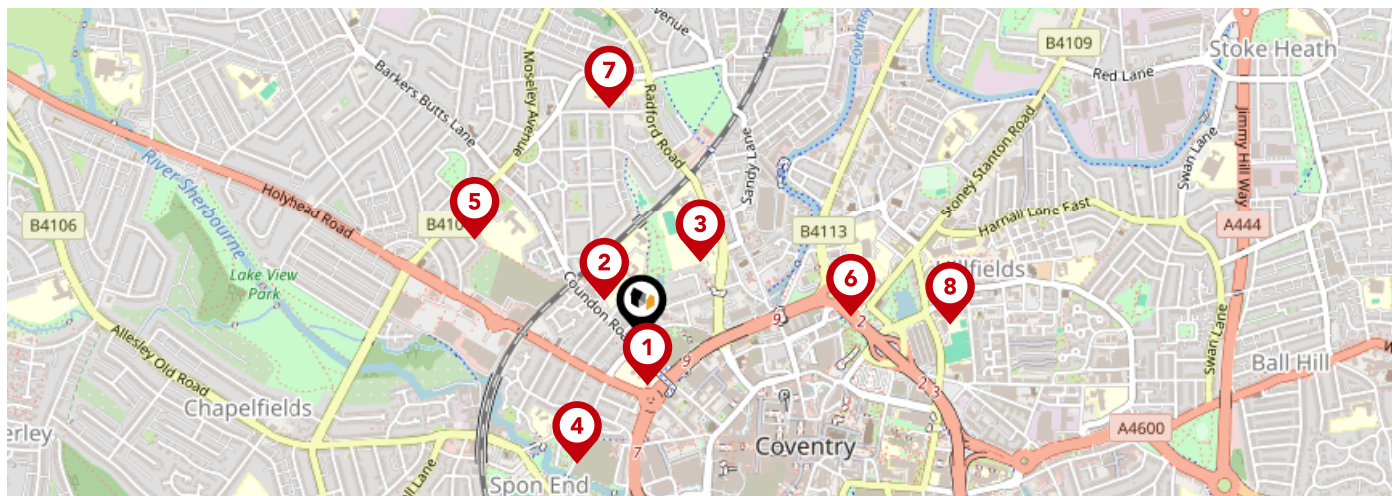


This map displays nearby listed buildings and protected structures, as well as their listed tier and distance from the target property...



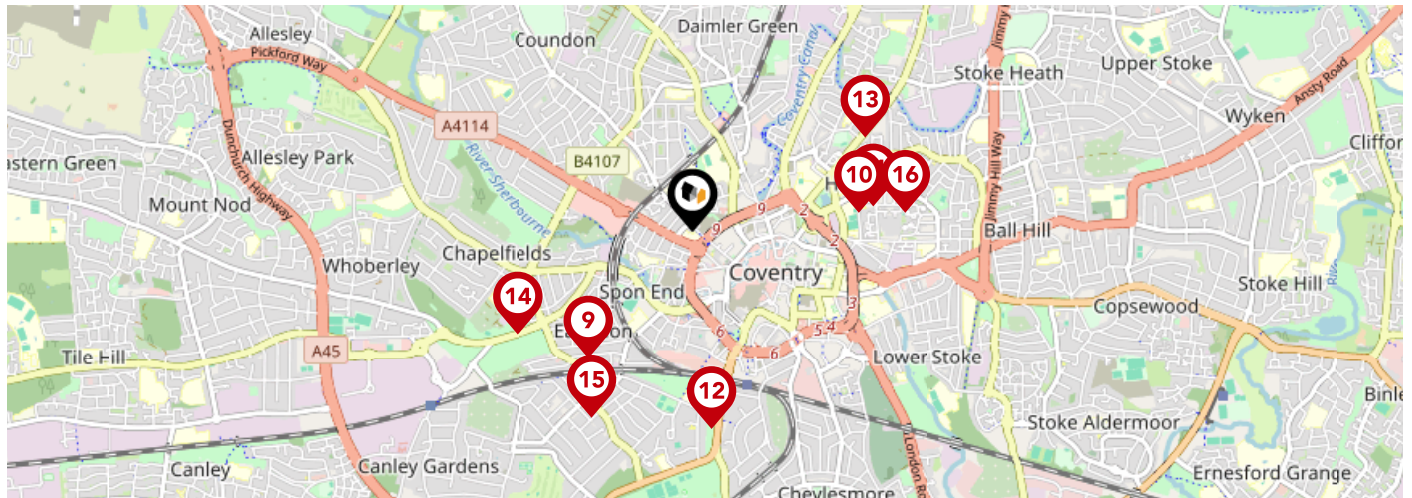
| Listed Buildings in the local district                                                                                             | Grade    | Distance  |
|------------------------------------------------------------------------------------------------------------------------------------|----------|-----------|
|  1342912 - Roman Catholic Church Of St Osburg   | Grade II | 0.1 miles |
|  1076626 - 25-29 (odd) Lower Holyhead Road      | Grade II | 0.2 miles |
|  1076598 - 1 And 3 Ryley Street                 | Grade II | 0.2 miles |
|  1076614 - 34-44 (even) Hill Street             | Grade II | 0.2 miles |
|  1393332 - Coventry Synagogue And Rabbi's House | Grade II | 0.2 miles |
|  1226783 - 163 And 164 Spon Street              | Grade II | 0.3 miles |
|  1076616 - Bablake School                       | Grade I  | 0.3 miles |
|  1096851 - 169 Spon Street                      | Grade II | 0.3 miles |
|  1076602 - 14 And 15 Spon Street                | Grade II | 0.3 miles |
|  1342947 - 11 And 12, Spon Street               | Grade II | 0.3 miles |









# Area Schools



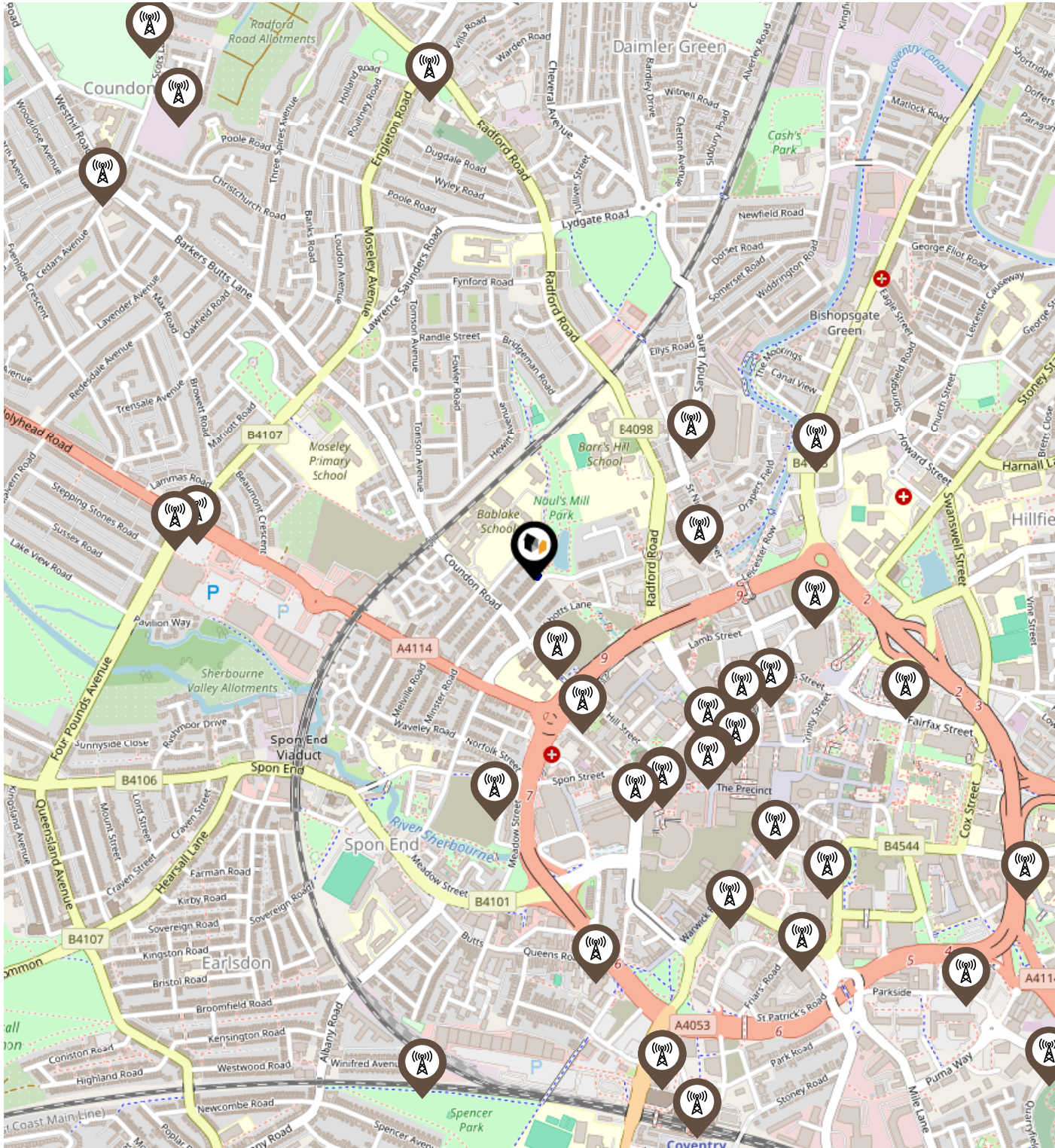
|          |                                                                                                 | Nursery                  | Primary                             | Secondary                           | College                  | Private                  |
|----------|-------------------------------------------------------------------------------------------------|--------------------------|-------------------------------------|-------------------------------------|--------------------------|--------------------------|
| <b>1</b> | <b>St Osburg's Catholic Primary School</b><br>Ofsted Rating: Good   Pupils: 228   Distance:0.11 | <input type="checkbox"/> | <input checked="" type="checkbox"/> | <input type="checkbox"/>            | <input type="checkbox"/> | <input type="checkbox"/> |
| <b>2</b> | <b>Bablake School</b><br>Ofsted Rating: Not Rated   Pupils: 1048   Distance:0.12                | <input type="checkbox"/> | <input type="checkbox"/>            | <input checked="" type="checkbox"/> | <input type="checkbox"/> | <input type="checkbox"/> |
| <b>3</b> | <b>Barr's Hill School</b><br>Ofsted Rating: Outstanding   Pupils: 995   Distance:0.22           | <input type="checkbox"/> | <input type="checkbox"/>            | <input checked="" type="checkbox"/> | <input type="checkbox"/> | <input type="checkbox"/> |
| <b>4</b> | <b>Spon Gate Primary School</b><br>Ofsted Rating: Good   Pupils: 260   Distance:0.32            | <input type="checkbox"/> | <input checked="" type="checkbox"/> | <input type="checkbox"/>            | <input type="checkbox"/> | <input type="checkbox"/> |
| <b>5</b> | <b>Moseley Primary School</b><br>Ofsted Rating: Good   Pupils: 502   Distance:0.44              | <input type="checkbox"/> | <input checked="" type="checkbox"/> | <input type="checkbox"/>            | <input type="checkbox"/> | <input type="checkbox"/> |
| <b>6</b> | <b>Eden Girls' School Coventry</b><br>Ofsted Rating: Outstanding   Pupils: 609   Distance:0.48  | <input type="checkbox"/> | <input type="checkbox"/>            | <input checked="" type="checkbox"/> | <input type="checkbox"/> | <input type="checkbox"/> |
| <b>7</b> | <b>Radford Primary Academy</b><br>Ofsted Rating: Good   Pupils: 236   Distance:0.52             | <input type="checkbox"/> | <input checked="" type="checkbox"/> | <input type="checkbox"/>            | <input type="checkbox"/> | <input type="checkbox"/> |
| <b>8</b> | <b>Sidney Stringer Academy</b><br>Ofsted Rating: Good   Pupils: 1478   Distance:0.7             | <input type="checkbox"/> | <input type="checkbox"/>            | <input checked="" type="checkbox"/> | <input type="checkbox"/> | <input type="checkbox"/> |

# Area Schools



|                                                                                                                                                                                                 | Nursery                             | Primary                             | Secondary                           | College                  | Private                  |
|-------------------------------------------------------------------------------------------------------------------------------------------------------------------------------------------------|-------------------------------------|-------------------------------------|-------------------------------------|--------------------------|--------------------------|
|  <b>Hearsall Community Academy</b><br>Ofsted Rating: Good   Pupils: 466   Distance:0.74                        | <input type="checkbox"/>            | <input checked="" type="checkbox"/> | <input type="checkbox"/>            | <input type="checkbox"/> | <input type="checkbox"/> |
|  <b>Sidney Stringer Primary Academy</b><br>Ofsted Rating: Outstanding   Pupils: 425   Distance:0.75          | <input type="checkbox"/>            | <input checked="" type="checkbox"/> | <input type="checkbox"/>            | <input type="checkbox"/> | <input type="checkbox"/> |
|  <b>Hillfields Nursery School</b><br>Ofsted Rating: Outstanding   Pupils: 160   Distance:0.82                | <input checked="" type="checkbox"/> | <input type="checkbox"/>            | <input type="checkbox"/>            | <input type="checkbox"/> | <input type="checkbox"/> |
|  <b>King Henry VIII School</b><br>Ofsted Rating: Not Rated   Pupils: 802   Distance:0.89                     | <input type="checkbox"/>            | <input type="checkbox"/>            | <input checked="" type="checkbox"/> | <input type="checkbox"/> | <input type="checkbox"/> |
|  <b>John Gulson Primary School</b><br>Ofsted Rating: Requires improvement   Pupils: 460   Distance:0.89      | <input type="checkbox"/>            | <input checked="" type="checkbox"/> | <input type="checkbox"/>            | <input type="checkbox"/> | <input type="checkbox"/> |
|  <b>All Souls' Catholic Primary School</b><br>Ofsted Rating: Good   Pupils: 239   Distance:0.92              | <input type="checkbox"/>            | <input checked="" type="checkbox"/> | <input type="checkbox"/>            | <input type="checkbox"/> | <input type="checkbox"/> |
|  <b>Earlsdon Primary School</b><br>Ofsted Rating: Good   Pupils: 423   Distance:0.96                         | <input type="checkbox"/>            | <input checked="" type="checkbox"/> | <input type="checkbox"/>            | <input type="checkbox"/> | <input type="checkbox"/> |
|  <b>St Mary and St Benedict Catholic Primary School</b><br>Ofsted Rating: Good   Pupils: 345   Distance:0.96 | <input type="checkbox"/>            | <input checked="" type="checkbox"/> | <input type="checkbox"/>            | <input type="checkbox"/> | <input type="checkbox"/> |

# Local Area Masts & Pylons



- Key:**
- Power Pylons
  - Communication Masts

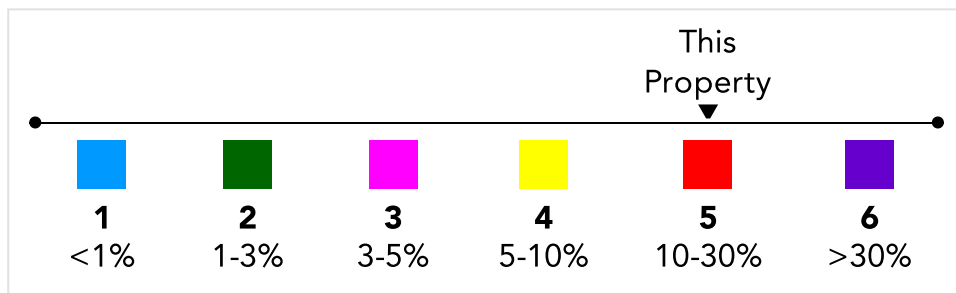
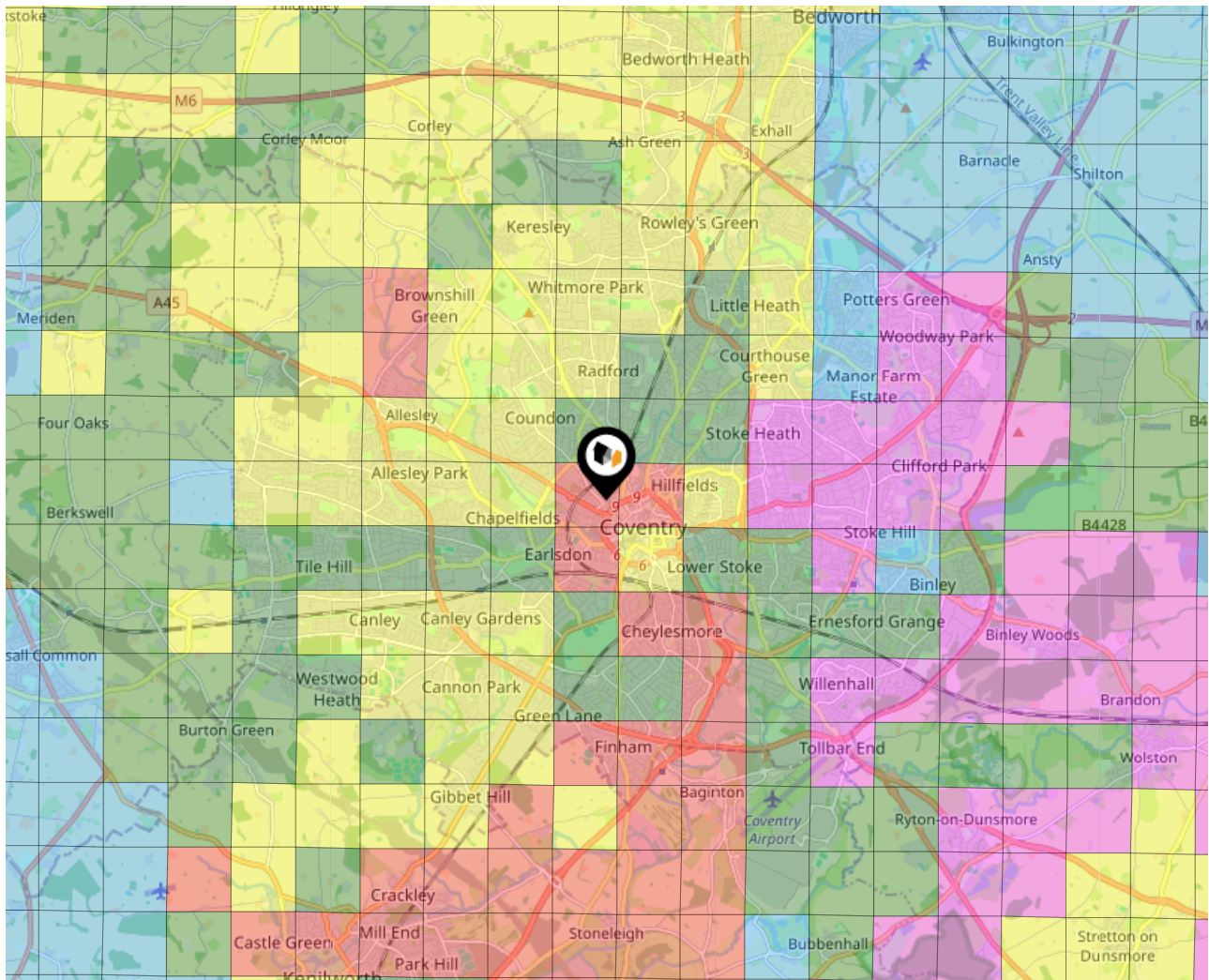
# Environment

## Radon Gas

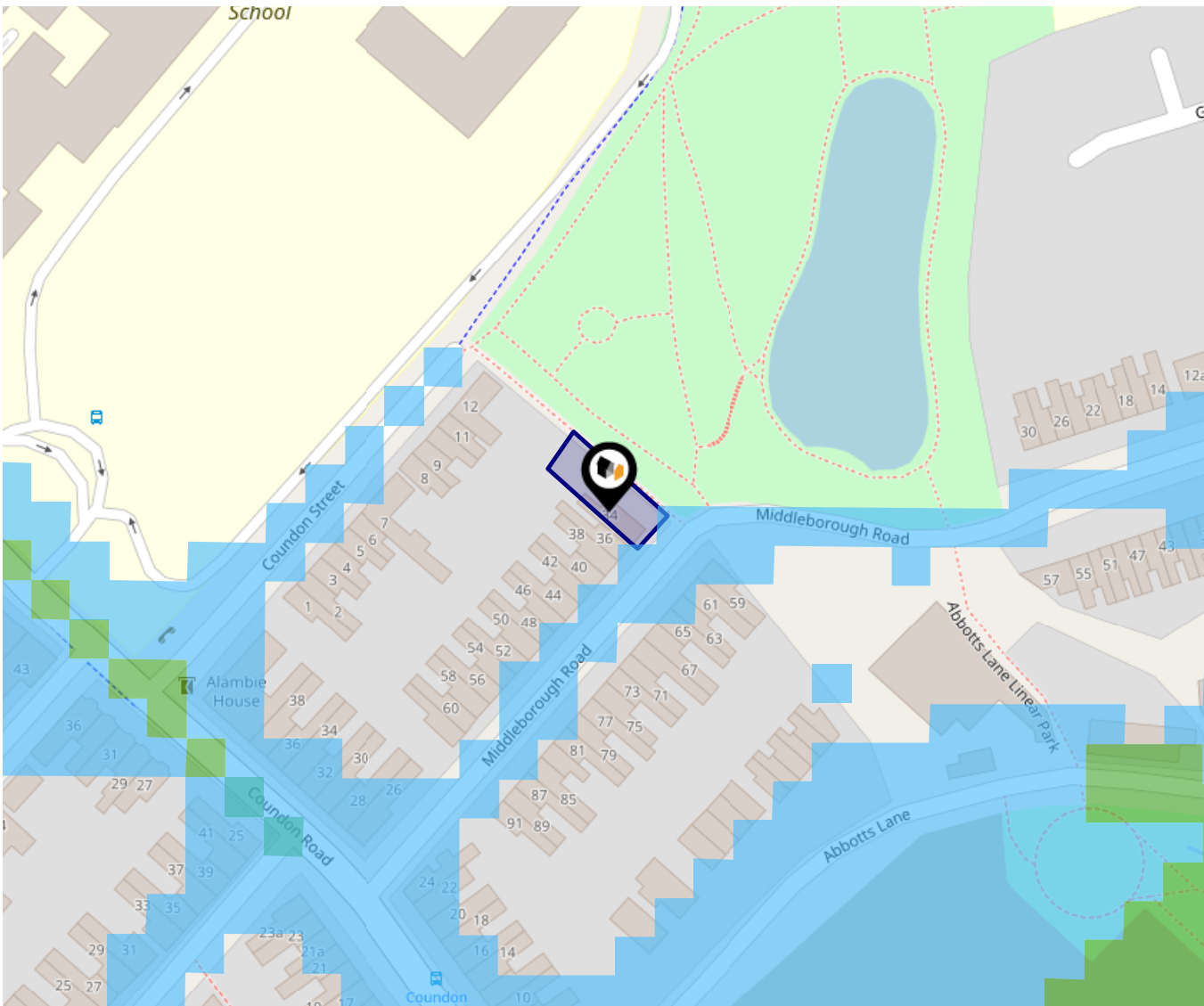


### What is Radon?

Radon is a natural radioactive gas, which enters buildings from the ground. Exposure to high concentrations increases the risk of lung cancer. The UK Health Security Agency (UKHSA) recommends that radon levels should be reduced in homes where the annual average is at or above 200 becquerels per cubic metre (200 Bq/m<sup>3</sup>).



# Local Area Road Noise

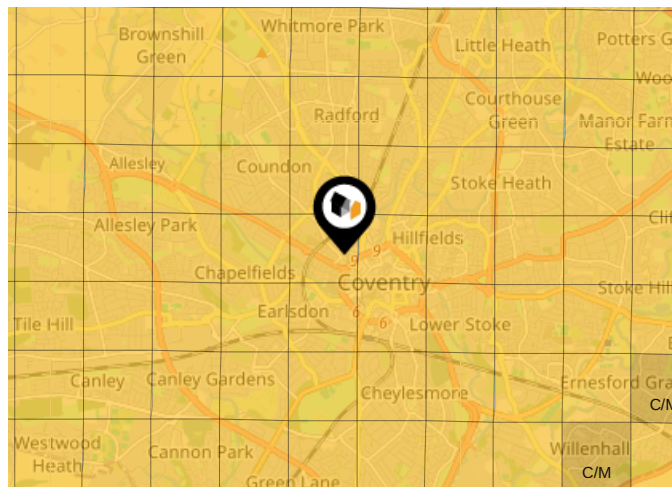


The data indicates the level of noise according to strategic noise sources across all traffic routes. This indicates a 25 house annual average noise level with separate weightings for the evening and the night periods.

- 75.0+ dB
- 70.0-74.9 dB
- 65.0-69.9 dB
- 60.0-64.9 dB
- 55.0-59.9 dB

Ground Composition for this Address (Surrounding square kilometer zone around property)

|                               |                                              |                      |                      |
|-------------------------------|----------------------------------------------|----------------------|----------------------|
| <b>Carbon Content:</b>        | NONE                                         | <b>Soil Texture:</b> | LOAM TO SANDY LOAM   |
| <b>Parent Material Grain:</b> | ARENACEOUS                                   | <b>Soil Depth:</b>   | INTERMEDIATE-SHALLOW |
| <b>Soil Group:</b>            | LIGHT(SILTY) TO<br>MEDIUM(SILTY) TO<br>HEAVY |                      |                      |

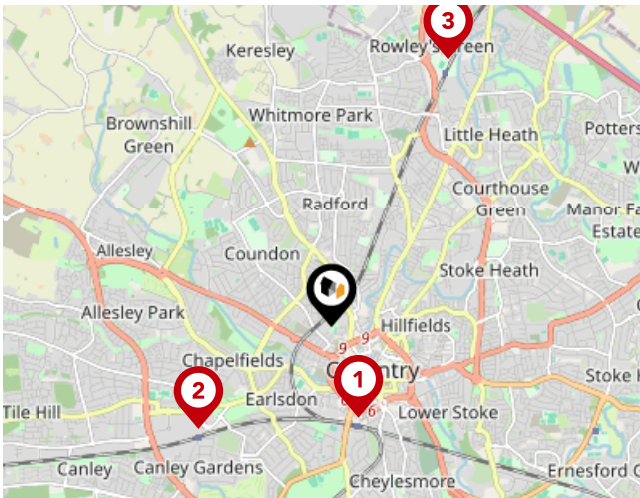


### Primary Classifications (Most Common Clay Types)

|               |                                              |
|---------------|----------------------------------------------|
| <b>C/M</b>    | Claystone / Mudstone                         |
| <b>FPC,S</b>  | Floodplain Clay, Sand / Gravel               |
| <b>FC,S</b>   | Fluvial Clays & Silts                        |
| <b>FC,S,G</b> | Fluvial Clays, Silts, Sands & Gravel         |
| <b>PM/EC</b>  | Prequaternary Marine / Estuarine Clay / Silt |
| <b>QM/EC</b>  | Quaternary Marine / Estuarine Clay / Silt    |
| <b>RC</b>     | Residual Clay                                |
| <b>RC/LL</b>  | Residual Clay & Loamy Loess                  |
| <b>RC,S</b>   | River Clay & Silt                            |
| <b>RC,FS</b>  | Riverine Clay & Floodplain Sands and Gravel  |
| <b>RC,FL</b>  | Riverine Clay & Fluvial Sands and Gravel     |
| <b>TC</b>     | Terrace Clay                                 |
| <b>TC/LL</b>  | Terrace Clay & Loamy Loess                   |

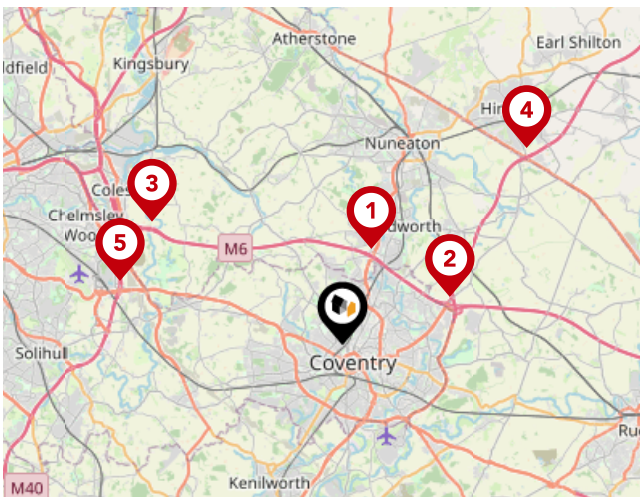
# Area

## Transport (National)



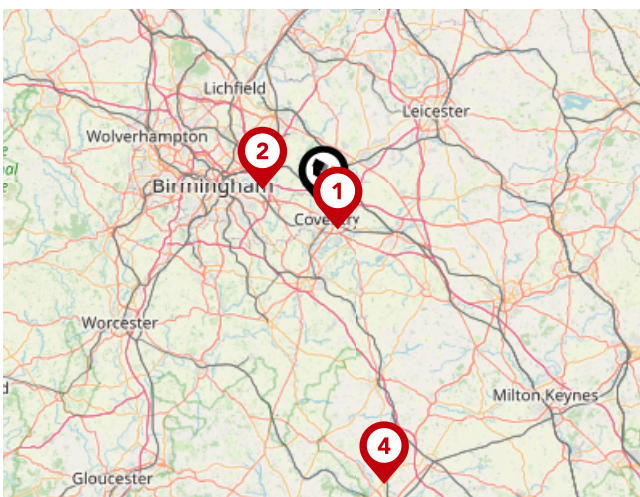
### National Rail Stations

| Pin | Name                        | Distance   |
|-----|-----------------------------|------------|
| 1   | Coventry Rail Station       | 0.86 miles |
| 2   | Canley Rail Station         | 1.51 miles |
| 3   | Coventry Arena Rail Station | 2.64 miles |



### Trunk Roads/Motorways

| Pin | Name   | Distance   |
|-----|--------|------------|
| 1   | M6 J3  | 3.64 miles |
| 2   | M6 J2  | 4.28 miles |
| 3   | M6 J3A | 8.2 miles  |
| 4   | M69 J1 | 9.74 miles |
| 5   | M42 J6 | 8.34 miles |

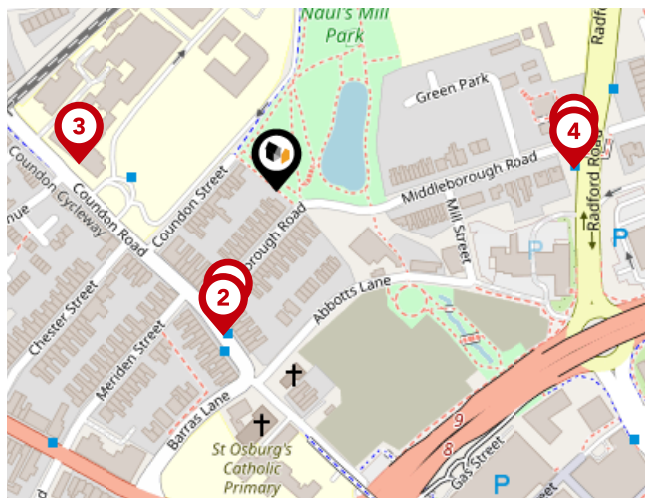


### Airports/Helipads

| Pin | Name               | Distance    |
|-----|--------------------|-------------|
| 1   | Baginton           | 3.63 miles  |
| 2   | Birmingham Airport | 9.36 miles  |
| 3   | East Mids Airport  | 29.7 miles  |
| 4   | Kidlington         | 41.06 miles |

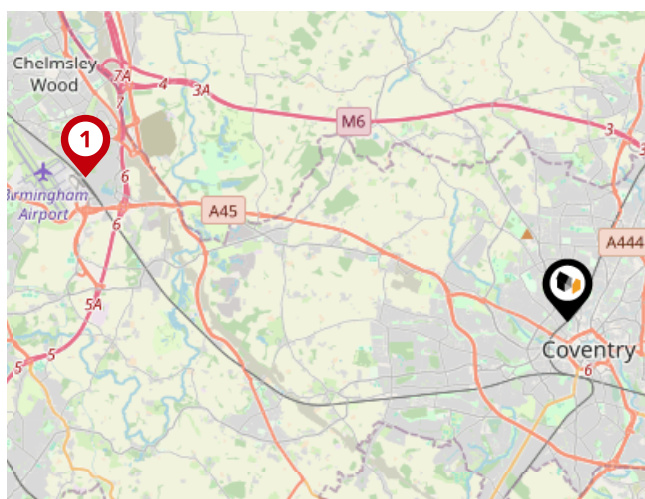
# Area

## Transport (Local)



### Bus Stops/Stations

| Pin | Name             | Distance   |
|-----|------------------|------------|
| 1   | Middleborough Rd | 0.08 miles |
| 2   | Middleborough Rd | 0.09 miles |
| 3   | Bablake School   | 0.11 miles |
| 4   | Nauls Mill House | 0.17 miles |
| 5   | Nauls Mill House | 0.17 miles |



### Local Connections

| Pin | Name                                         | Distance   |
|-----|----------------------------------------------|------------|
| 1   | Birmingham Intl Rail Station (Air-Rail Link) | 9.11 miles |

# Walmsley's The Way to Move Testimonials



## Testimonial 1



"Out of all of the realtors/estate agents I've dealt with, Mark has been the most honest, knowledgeable and straightforward." - LinkedIn

## Testimonial 2



"A pleasure to deal with." - LinkedIn

## Testimonial 3



"Great photography and video." - LinkedIn

## Testimonial 4



"No pushy sales pitch, just relaxed knowledge transfer." - LinkedIn



/walmsleysthewaytomove



/walmsleysthewaytomove/



/walmsleysthewaytomove

# Walmsley's The Way to Move Data Quality

We are committed to comprehensive property data being made available upfront to make the home buying and selling process quicker, easier and cheaper. This is why we have partnered with Sprift, the UK's leading supplier of property-specific data.



## Contains public sector information licensed under the Open Government License v3.0

The information contained within this report is for general information purposes only.

Sprift Technologies Ltd aggregate this data from a wide variety of sources and while we endeavour to keep the information up to date and correct, we make no representations or warranties of any kind, express or implied, about the completeness, accuracy, reliability, of the information or related graphics contained within this report for any purpose.

Any reliance you place on such information is therefore strictly at your own risk. In no event will we be liable for any loss or damage including without limitation, indirect or consequential loss or damage, or any loss or damage whatsoever arising from loss of data or profits arising out of, or in connection with, the use of this report.



### Walmsley's The Way to Move

18a Earlsdon Street, Earlsdon, Coventry,

CV5 6EG

0330 1180062

mark@walmsleysthewaytomove.co.uk

www.walmsleysthewaytomove.co.uk

