



See More Online

Buyers & Interested Parties

KFB: Key Facts For Buyers

A Guide to This Property & the Local Area

Thursday 31st July 2025



MOUNT GARDENS, 19, DAVENPORT ROAD, COVENTRY, CV5

OIRO : £265,000

Walmsley's The Way to Move

18a Earlsdon Street, Earlsdon, Coventry, CV5 6EG

0330 1180062

mark@walmsleysthewaytomove.co.uk

www.walmsleysthewaytomove.co.uk



Introduction

Our Comments

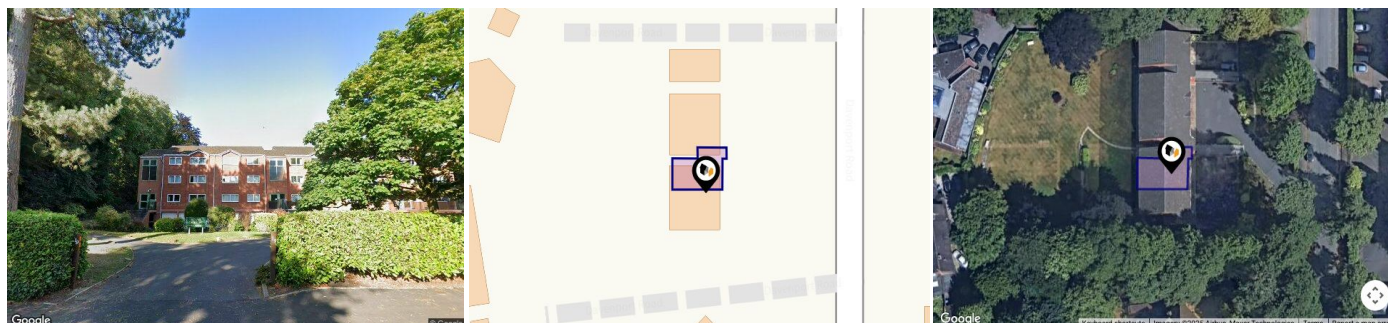


Dear Buyers & Interested Parties

Your property details in brief.....

A ground floor, two double bedroom apartment
Delightful communal gardens & substantial tandem garage
Generous proportions throughout
Kitchen dining room with garden views
Impressive sitting room with sliding doors to all weather balcony
Double glazed & gas centrally heated throughout
Family shower room & further, separate cloakroom
EPC re-ordered, NO CHAIN, Total 904 Sq.Ft or Total 84 Sq.M

These details do not form part of any legally binding contract or offer and are presented as an indicator of property key features. For all enquiries, questions, queries and concerns please contact us on sales@walmsleystheawaytomove.co.uk or 0330 1180 062



Property

Type:	Flat / Maisonette	OIRO:	£265,000
Bedrooms:	2	Tenure:	Leasehold
Floor Area:	904 ft ² / 83 m ²	Start Date:	11/11/2014
Plot Area:	0.03 acres	End Date:	29/09/2977
Year Built :	1967-1975	Lease Term:	999 years from 29 September 1978
Council Tax :	Band D	Term Remaining:	952 years
Annual Estimate:	£2,414		
Title Number:	MM44716		

Local Area

Local Authority:	Coventry
Conservation Area:	Kenilworth Road
Flood Risk:	
• Rivers & Seas	Very low
• Surface Water	Medium

Estimated Broadband Speeds (Standard - Superfast - Ultrafast)

15 mb/s	55 mb/s	1000 mb/s
		

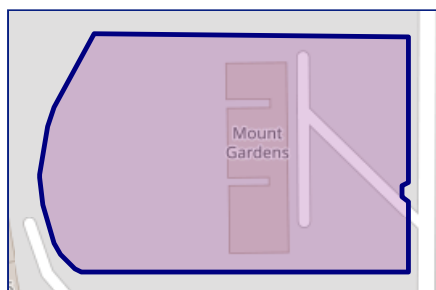
Mobile Coverage: (based on calls indoors)



Satellite/Fibre TV Availability:

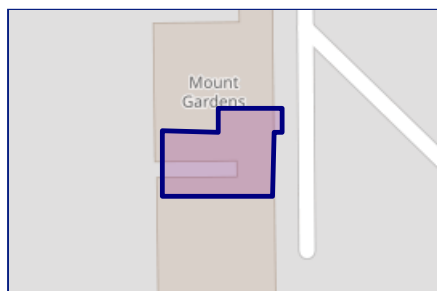


Freehold Title Plan



WM104056

Leasehold Title Plan



MM44716

Start Date:	11/11/2014
End Date:	29/09/2977
Lease Term:	999 years from 29 September 1978
Term Remaining:	952 years

Property EPC - Certificate



19, Davenport Road, CV5

Energy rating

C

Valid until 20.02.2027

Score	Energy rating	Current	Potential
92+	A		
81-91	B		
69-80	C	75 c	79 c
55-68	D		
39-54	E		
21-38	F		
1-20	G		

Property

EPC - Additional Data



Additional EPC Data

Property Type:	Flat
Build Form:	Mid-Terrace
Transaction Type:	Rental (private)
Energy Tariff:	Single
Main Fuel:	Mains gas (not community)
Main Gas:	Yes
Floor Level:	Ground
Flat Top Storey:	No
Top Storey:	0
Glazing Type:	Double glazing, unknown install date
Previous Extension:	1
Open Fireplace:	0
Ventilation:	Natural
Walls:	Cavity wall, filled cavity
Walls Energy:	Good
Roof:	(another dwelling above)
Main Heating:	Boiler and radiators, mains gas
Main Heating Controls:	Programmer, room thermostat and TRVs
Hot Water System:	From main system
Hot Water Energy Efficiency:	Good
Lighting:	Low energy lighting in 90% of fixed outlets
Floors:	Solid, no insulation (assumed)
Total Floor Area:	80 m ²

Flat 11, Mount Gardens, 19, Davenport Road, Coventry, CV5 6QH				
Last Sold Date:	21/05/2025	09/08/2022	14/06/2013	28/01/2011
Last Sold Price:	£275,000	£260,000	£215,000	£194,000
Flat 3, Mount Gardens, 19, Davenport Road, Coventry, CV5 6QH				
Last Sold Date:	03/10/2024			
Last Sold Price:	£275,000			
19a, Davenport Road, Coventry, CV5 6QH				
Last Sold Date:	22/07/2024	02/12/2016		
Last Sold Price:	£550,000	£665,000		
Flat 1, Mount Gardens, 19, Davenport Road, Coventry, CV5 6QH				
Last Sold Date:	26/02/2020			
Last Sold Price:	£260,000			
Flat 7, Mount Gardens, 19, Davenport Road, Coventry, CV5 6QH				
Last Sold Date:	02/05/2019			
Last Sold Price:	£250,000			
Flat 13, Mount Gardens, 19, Davenport Road, Coventry, CV5 6QH				
Last Sold Date:	21/11/2017			
Last Sold Price:	£205,000			
Flat 9, Mount Gardens, 19, Davenport Road, Coventry, CV5 6QH				
Last Sold Date:	12/10/2017			
Last Sold Price:	£200,000			
Flat 12, Mount Gardens, 19, Davenport Road, Coventry, CV5 6QH				
Last Sold Date:	22/12/2016			
Last Sold Price:	£200,000			
Flat 14, Mount Gardens, 19, Davenport Road, Coventry, CV5 6QH				
Last Sold Date:	22/08/2013			
Last Sold Price:	£167,000			
Flat 10, Mount Gardens, 19, Davenport Road, Coventry, CV5 6QH				
Last Sold Date:	16/07/2012			
Last Sold Price:	£175,000			
Flat 7, 19, Davenport Road, Coventry, CV5 6QH				
Last Sold Date:	13/02/2009			
Last Sold Price:	£175,000			
Flat 3, 19, Davenport Road, Coventry, CV5 6QH				
Last Sold Date:	21/12/2005			
Last Sold Price:	£185,000			

NOTE: In this list we display up to 6 most recent sales records per property, since 1995.

Market Sold in Street



Flat 11, 19, Davenport Road, Coventry, CV5 6QH

Last Sold Date: 29/04/2005
Last Sold Price: £182,000

Flat 14, 19, Davenport Road, Coventry, CV5 6QH

Last Sold Date: 16/06/1998
Last Sold Price: £93,000

Flat 1, 19, Davenport Road, Coventry, CV5 6QH

Last Sold Date: 15/09/1997
Last Sold Price: £89,000

Flat 5, 19, Davenport Road, Coventry, CV5 6QH

Last Sold Date: 27/03/1997
Last Sold Price: £95,000

Flat 6, 19, Davenport Road, Coventry, CV5 6QH

Last Sold Date: 06/03/1995
Last Sold Price: £80,000

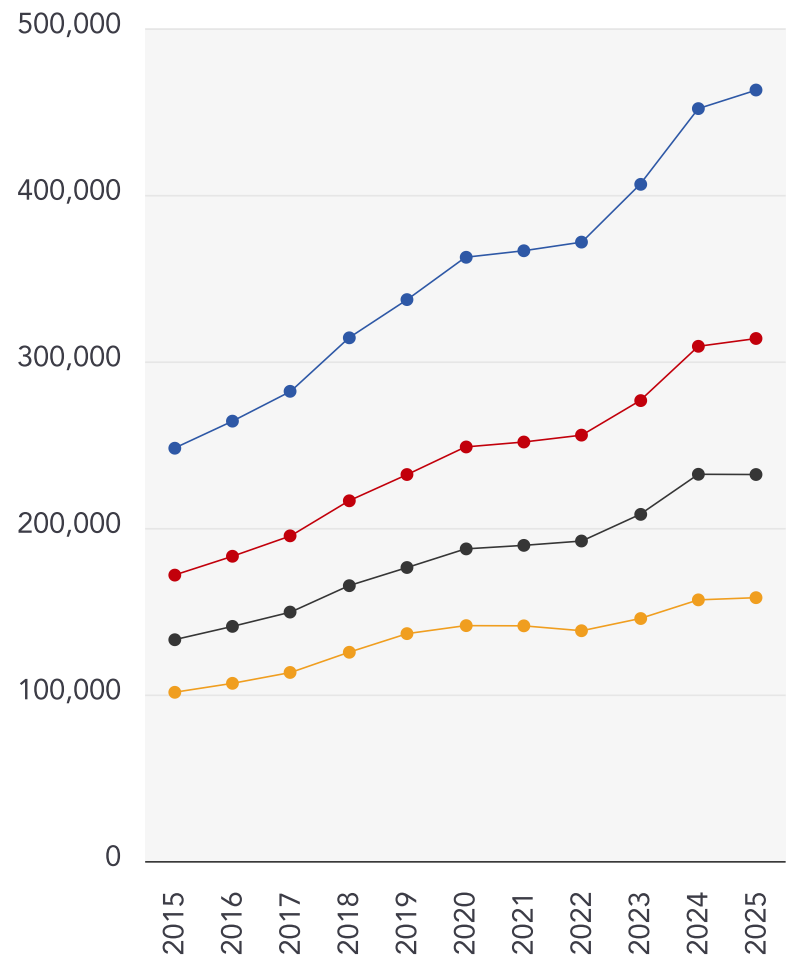
NOTE: In this list we display up to 6 most recent sales records per property, since 1995.

Market

House Price Statistics



10 Year History of Average House Prices by Property Type in CV5



Detached

+86.77%

Semi-Detached

+82.76%

Terraced

+74.65%

Flat

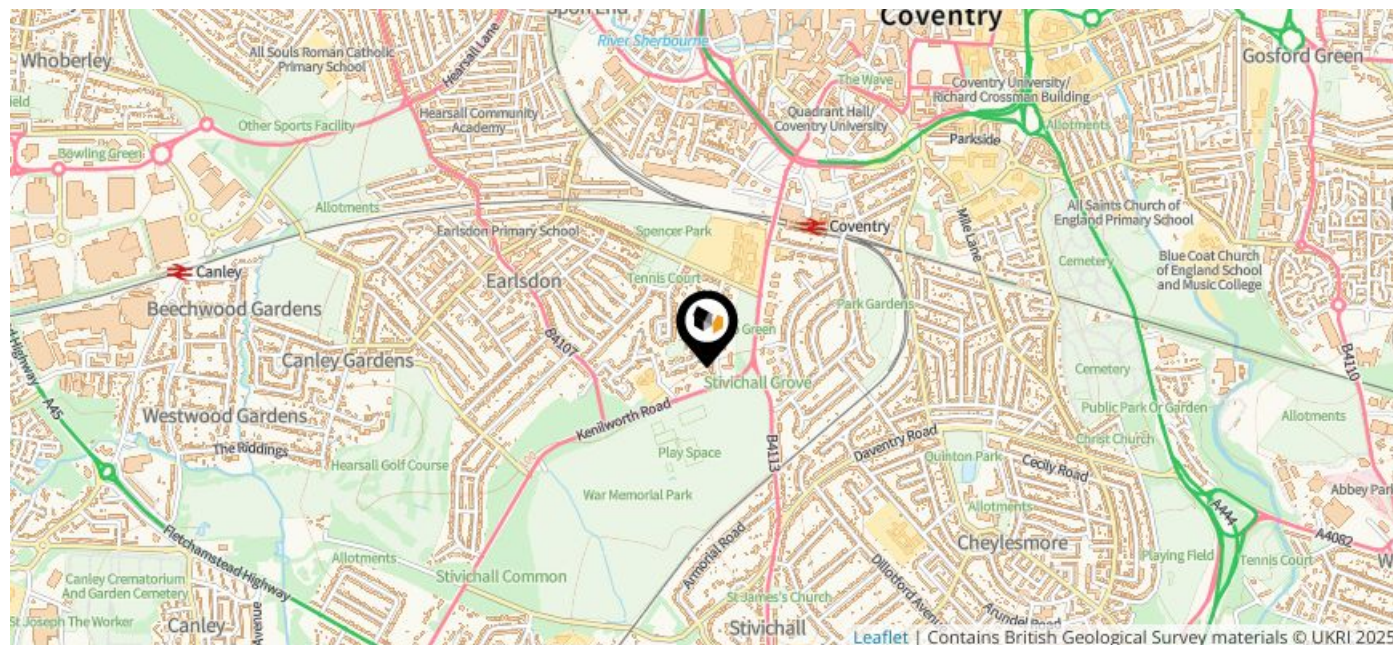
+56.09%

Maps

Coal Mining



This map displays nearby coal mine entrances and their classifications.



Mine Entry

- ✕ Adit
- ✕ Gutter Pit
- ✕ Shaft

The Coal Authority has records of over 175,000 mine entries within the UK captured in the National Coal Mining database, derived from sources including abandonment plans, geological and topographical plans.

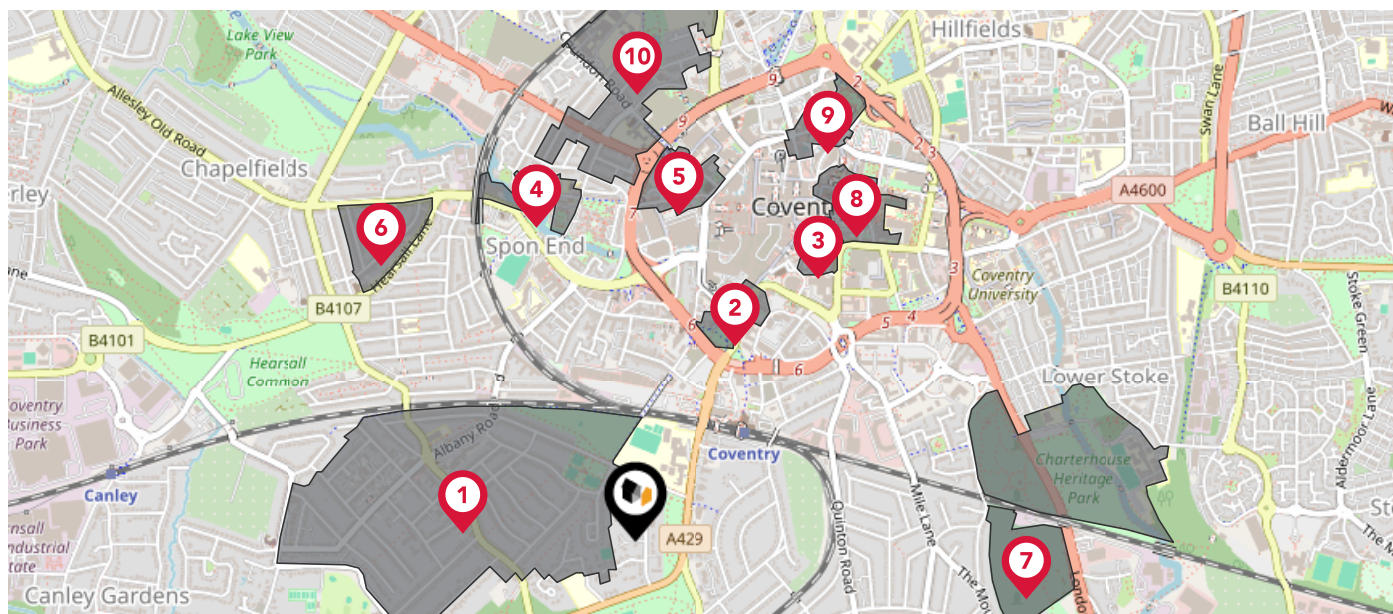
Coal mining activity is recorded as far back as the 13th century, but prior to 1872 there was no requirement to deposit abandonment plans. It is therefore believed there may be many unrecorded mine entries of which the Authority has no information or knowledge. These entries do not, therefore, appear within the Authority's national dataset as shown on this map.

Maps

Conservation Areas



This map displays nearby official conservation areas. Every local authority in England has at least one conservation area. Most are designated by the Council as the local planning authority, though Historic England and the Secretary of State also have the power to create them.



Nearby Conservation Areas

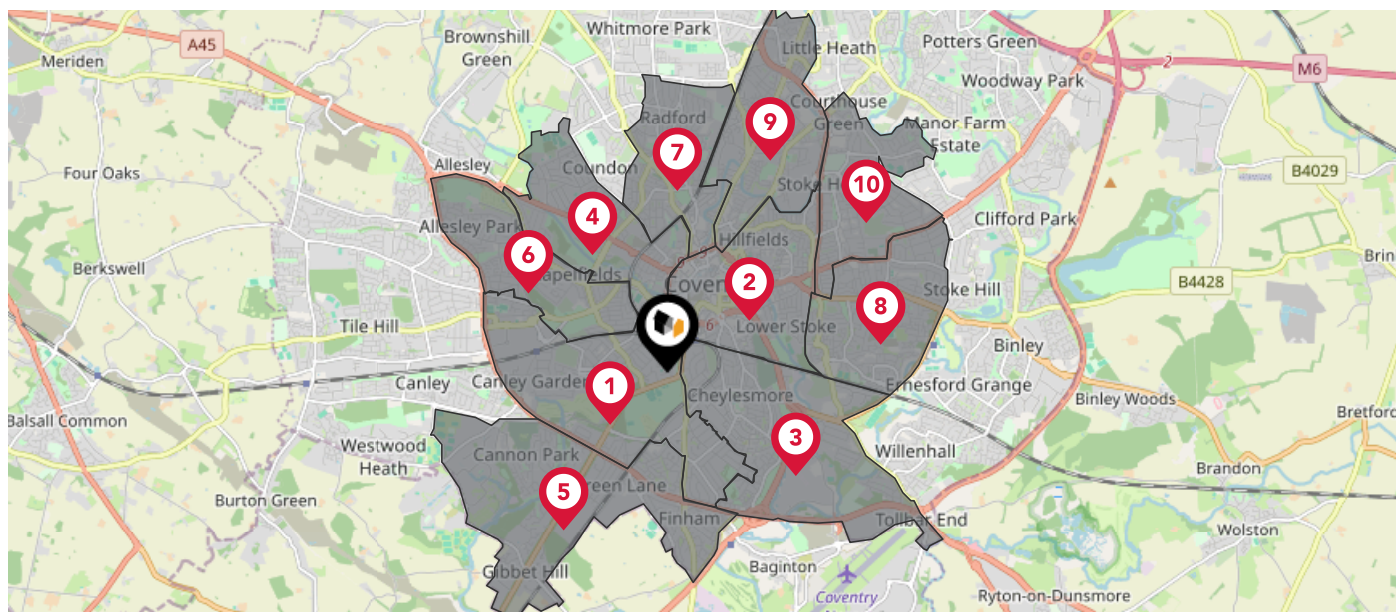
- 1 Earlsdon
- 2 Greyfriars Green
- 3 High Street
- 4 Spon End
- 5 Spon Street
- 6 Chapelfields
- 7 London Road
- 8 Hill Top and Cathedral
- 9 Lady Herbert's Garden
- 10 Naul's Mill

Maps

Council Wards



The UK is divided into wards that are used for local elections to elect local government councillors. Sometimes these are known as 'electoral divisions'. Population counts can vary substantially between wards, but the national average is about 5,500



Nearby Council Wards



Earlsdon Ward



St. Michael's Ward



Cheylesmore Ward



Sherbourne Ward



Wainbody Ward



Whoberley Ward



Radford Ward



Lower Stoke Ward



Foleshill Ward



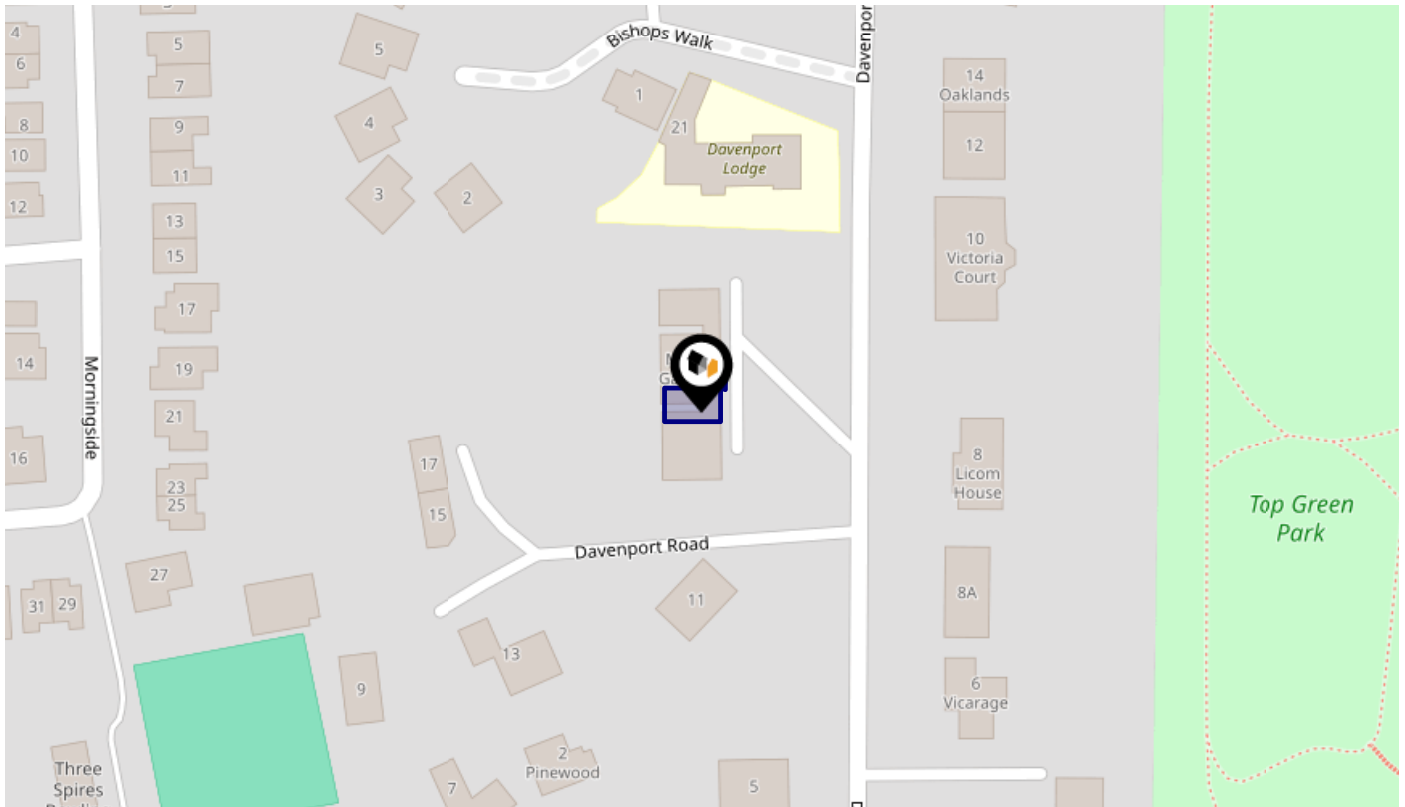
Upper Stoke Ward

Maps

Rail Noise



This map displays the noise levels from nearby network rail and HS1 railway routes that affect this property...








Rail Noise Data

This data indicates the level of noise according to the strategic noise mapping of rail sources within areas with a population of at least 100,000 people (agglomerations) and along Network Rail and HS1 traffic routes.

The data indicates the annual average noise levels for the 16-hour period between 0700 - 2300.

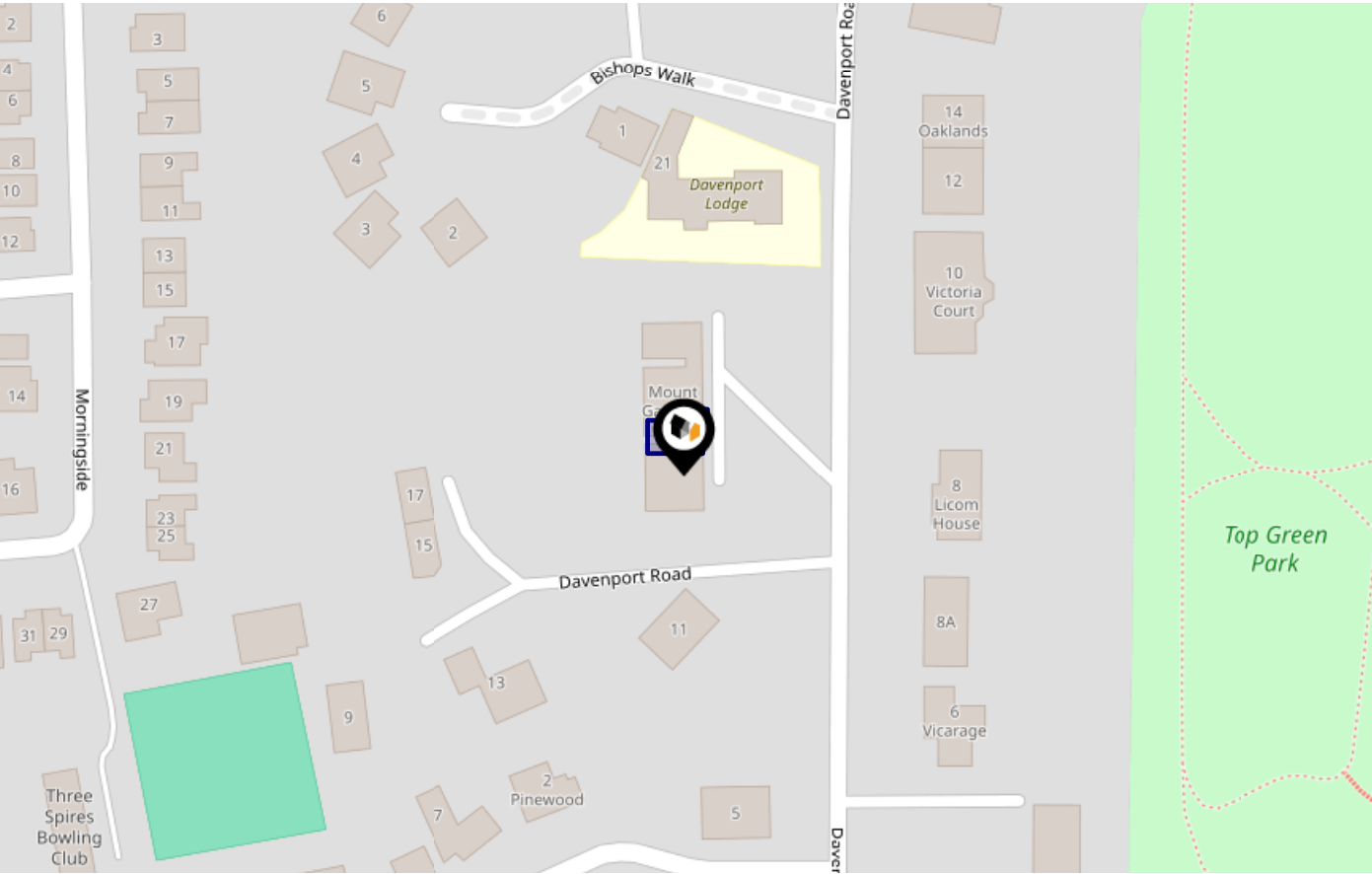
Noise levels are modelled on a 10m grid at a receptor height of 4m above ground, polygons are then produced by merging neighbouring cells within the following noise classes:

5		75.0+ dB	
4		70.0-74.9 dB	
3		65.0-69.9 dB	
2		60.0-64.9 dB	
1		55.0-59.9 dB	

Flood Risk





Rivers & Seas - Flood Risk

This map shows the chance of flooding from rivers and / or the sea, taking into account flood defences and their condition.




Risk Rating: Very low

The map does not contain sufficient information for it to be used to determine flood risk to individual properties, but it does give you an indication of whether your area may be affected by surface water flooding at this risk level.

-  **High Risk** - an area which has a chance of flooding of greater than 1 in 30 (3.3%) in any one year.
-  **Medium Risk** - an area which has a chance of flooding of greater than 1 in 100 (1.0%) in any one year.
-  **Low Risk** - an area which has a chance of flooding of greater than 1 in 1000 (0.1%) in any one year.
-  **Very Low Risk** - an area in which the risk is below 1 in 1000 (0.1%) in any one year.

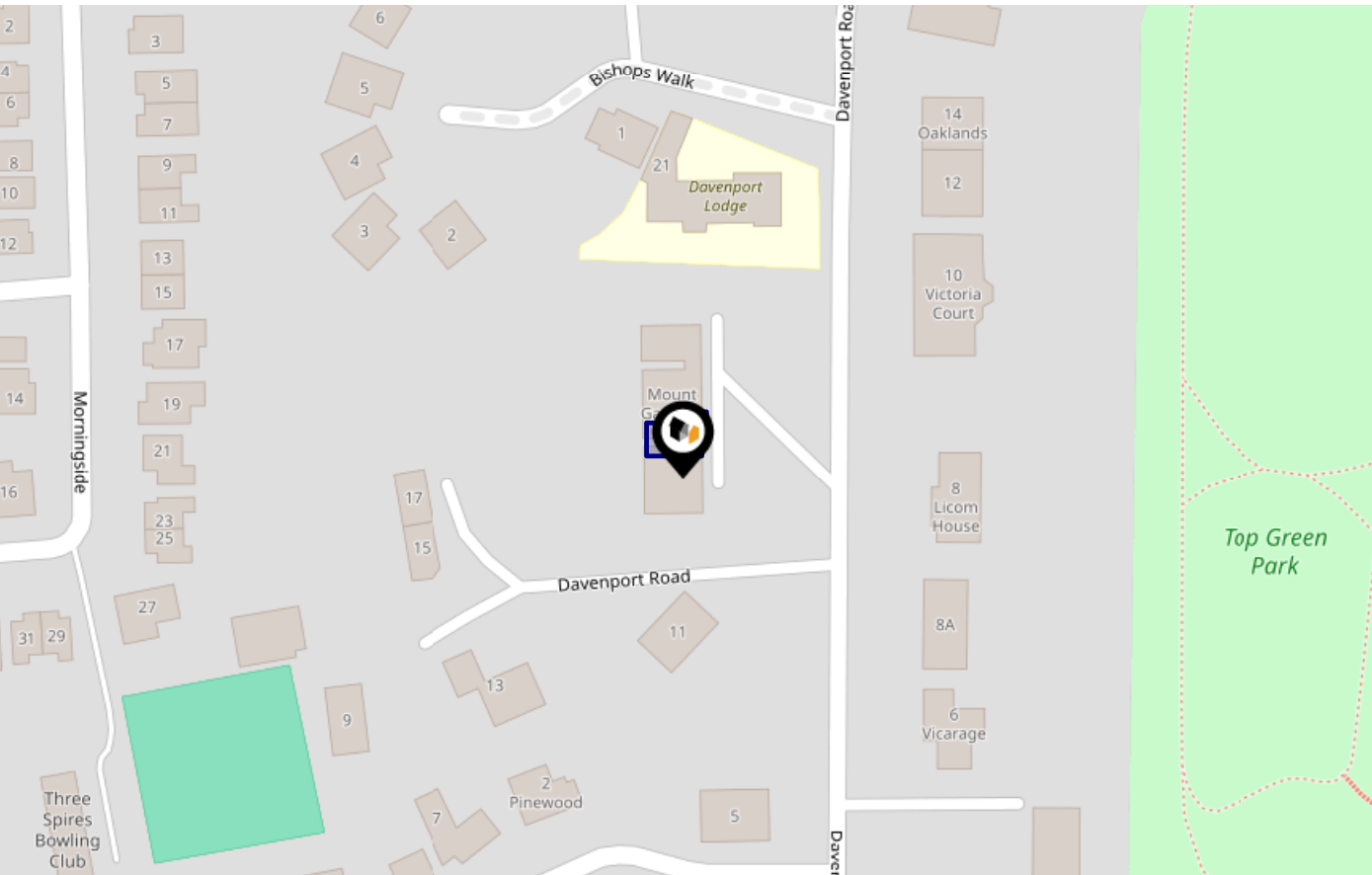
Chance of flooding to the following depths at this property:



Flood Risk

Rivers & Seas - Climate Change

This map shows the future chance of flooding from rivers and / or the sea **between 2036 and 2069**, taking into account flood defences and their condition. The government climate change models cannot predict exactly when the chance of flooding will go up. It could happen at any time during the time period.




Risk Rating: Very low

The map does not contain sufficient information for it to be used to determine flood risk to individual properties, but it does give you an indication of whether your area may be affected by surface water flooding at this risk level.

- High Risk** - an area which has a chance of flooding of greater than 1 in 30 (3.3%) in any one year.
- Medium Risk** - an area which has a chance of flooding of greater than 1 in 100 (1.0%) in any one year.
- Low Risk** - an area which has a chance of flooding of greater than 1 in 1000 (0.1%) in any one year.
- Very Low Risk** - an area in which the risk is below 1 in 1000 (0.1%) in any one year.

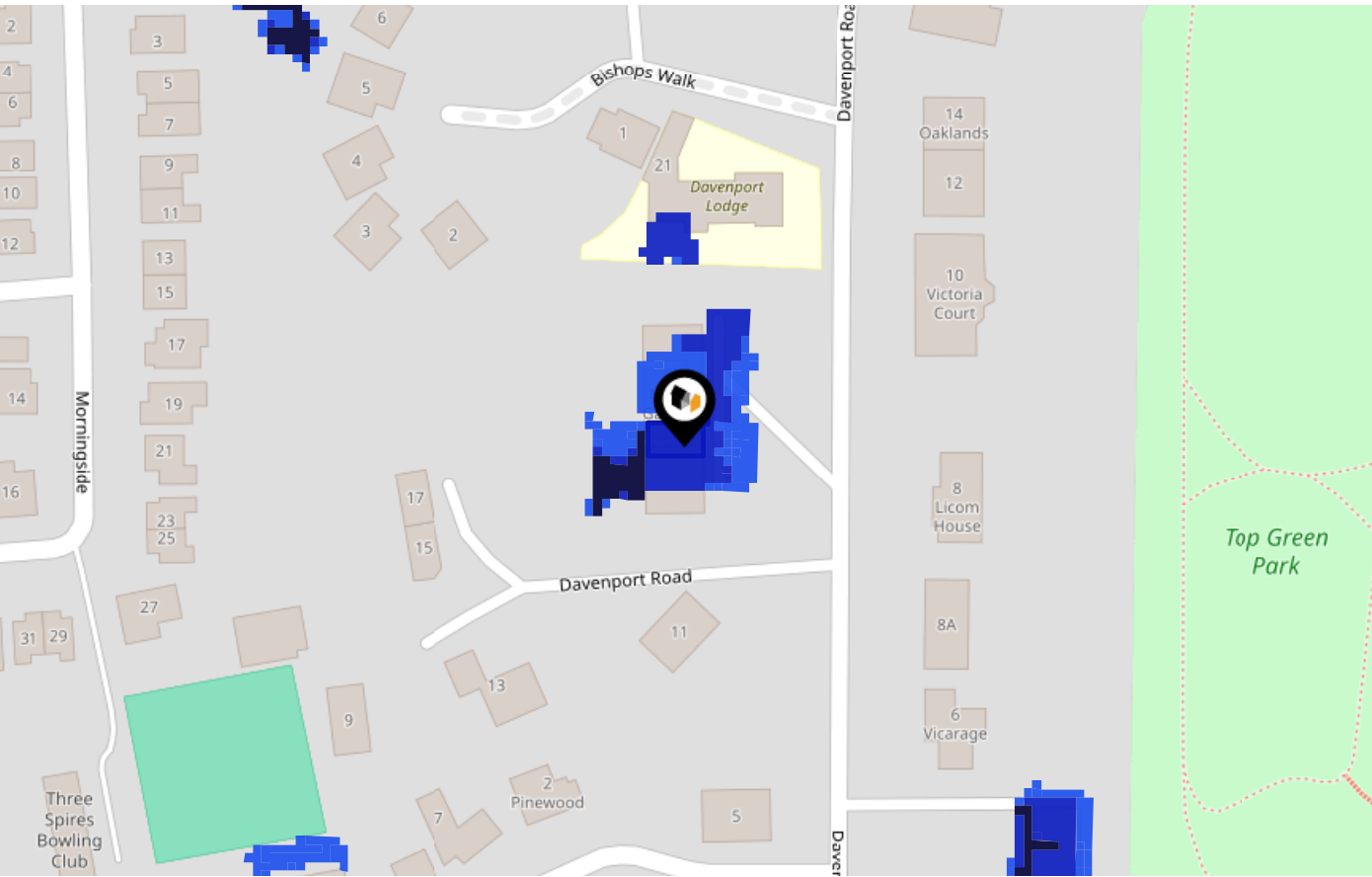
Chance of flooding to the following depths at this property:



Flood Risk

Surface Water - Flood Risk

This map shows the chance of flooding where rainwater has nowhere to drain. This kind of flooding can occur far from rivers or seas.



Risk Rating: Medium

The map does not contain sufficient information for it to be used to determine flood risk to individual properties, but it does give you an indication of whether your area may be affected by surface water flooding at this risk level.

- High Risk** - an area which has a chance of flooding of greater than 1 in 30 (3.3%) in any one year.
- Medium Risk** - an area which has a chance of flooding of greater than 1 in 100 (1.0%) in any one year.
- Low Risk** - an area which has a chance of flooding of greater than 1 in 1000 (0.1%) in any one year.
- Very Low Risk** - an area in which the risk is below 1 in 1000 (0.1%) in any one year.

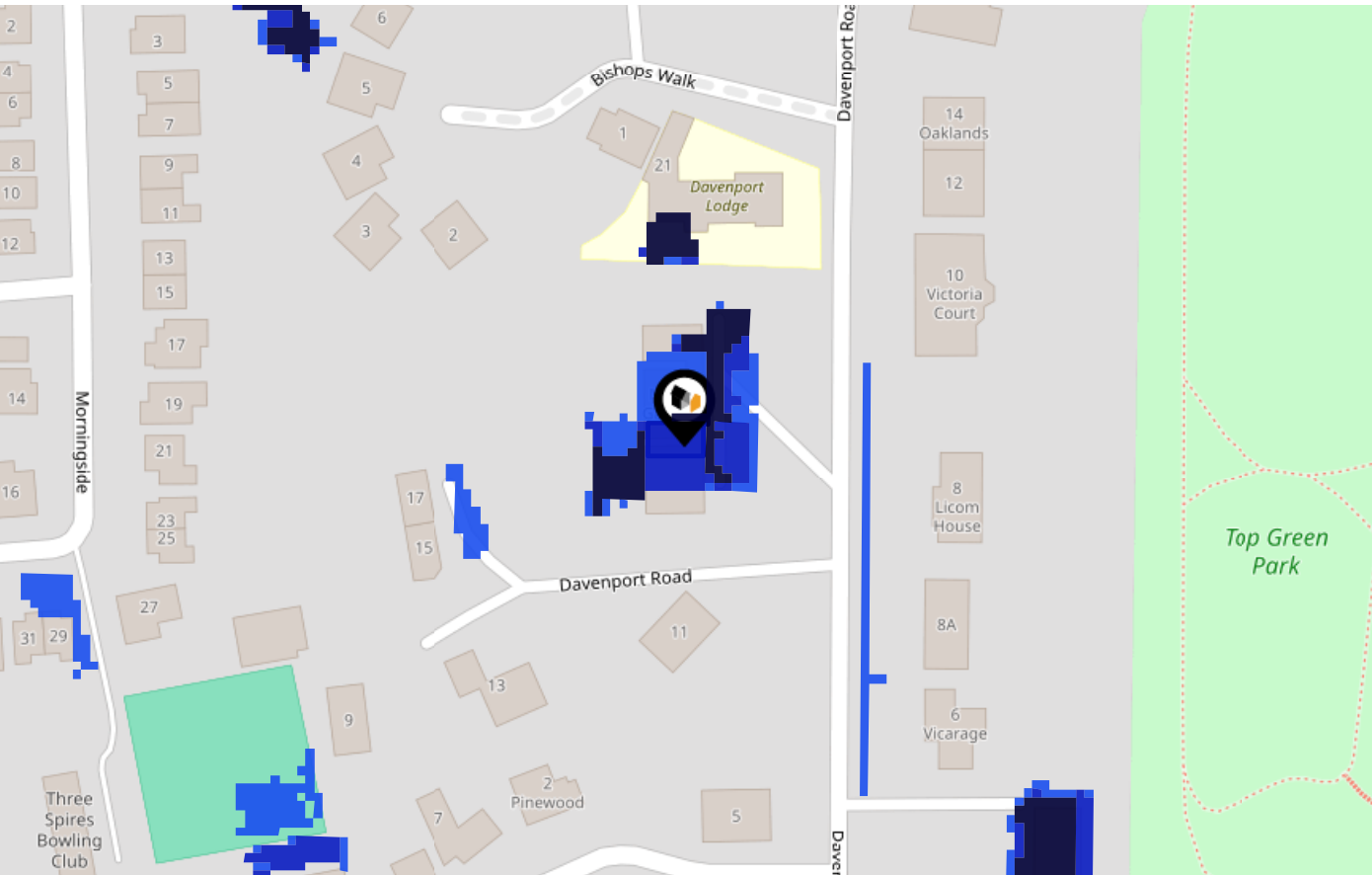
Chance of flooding to the following depths at this property:



Flood Risk

Surface Water - Climate Change

This map shows the future chance of flooding **between 2040 and 2060** where rainwater has nowhere to drain. This kind of flooding can occur far from rivers or seas. The government climate change models cannot predict exactly when the chance of flooding will go up. It could happen at any time during the time period.



Risk Rating: Medium

The map does not contain sufficient information for it to be used to determine flood risk to individual properties, but it does give you an indication of whether your area may be affected by surface water flooding at this risk level.

- High Risk** - an area which has a chance of flooding of greater than 1 in 30 (3.3%) in any one year.
- Medium Risk** - an area which has a chance of flooding of greater than 1 in 100 (1.0%) in any one year.
- Low Risk** - an area which has a chance of flooding of greater than 1 in 1000 (0.1%) in any one year.
- Very Low Risk** - an area in which the risk is below 1 in 1000 (0.1%) in any one year.

Chance of flooding to the following depths at this property:

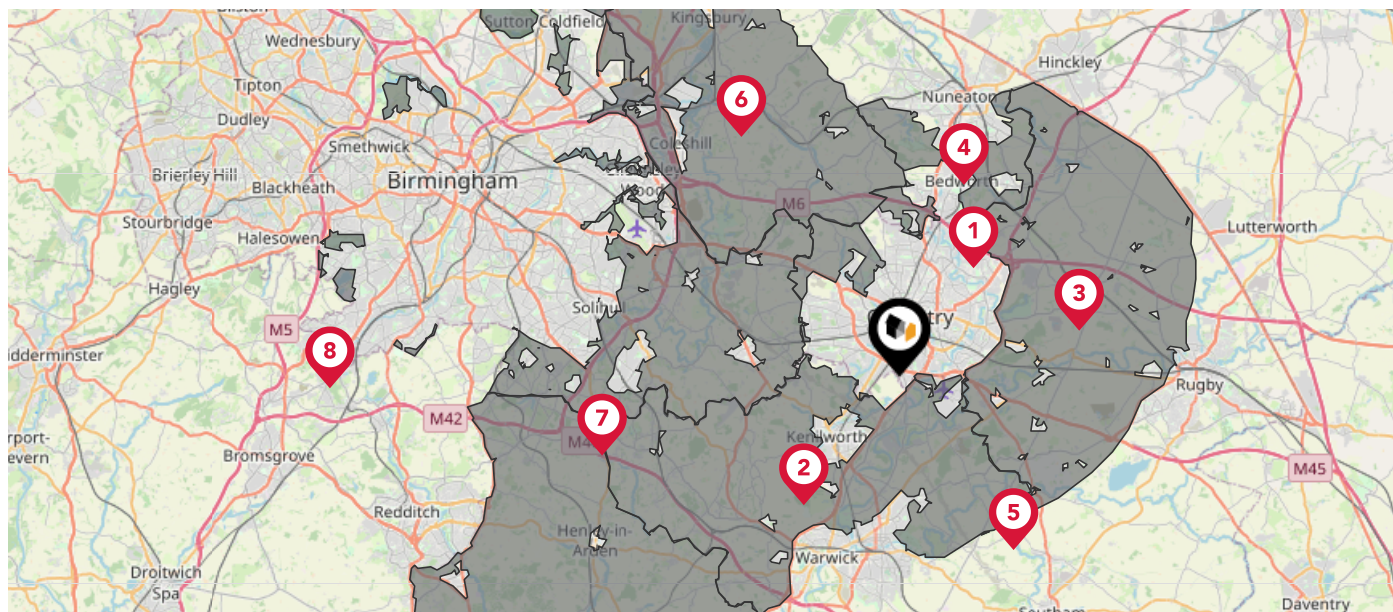


Maps

Green Belt



This map displays nearby areas that have been designated as Green Belt...



Nearby Green Belt Land

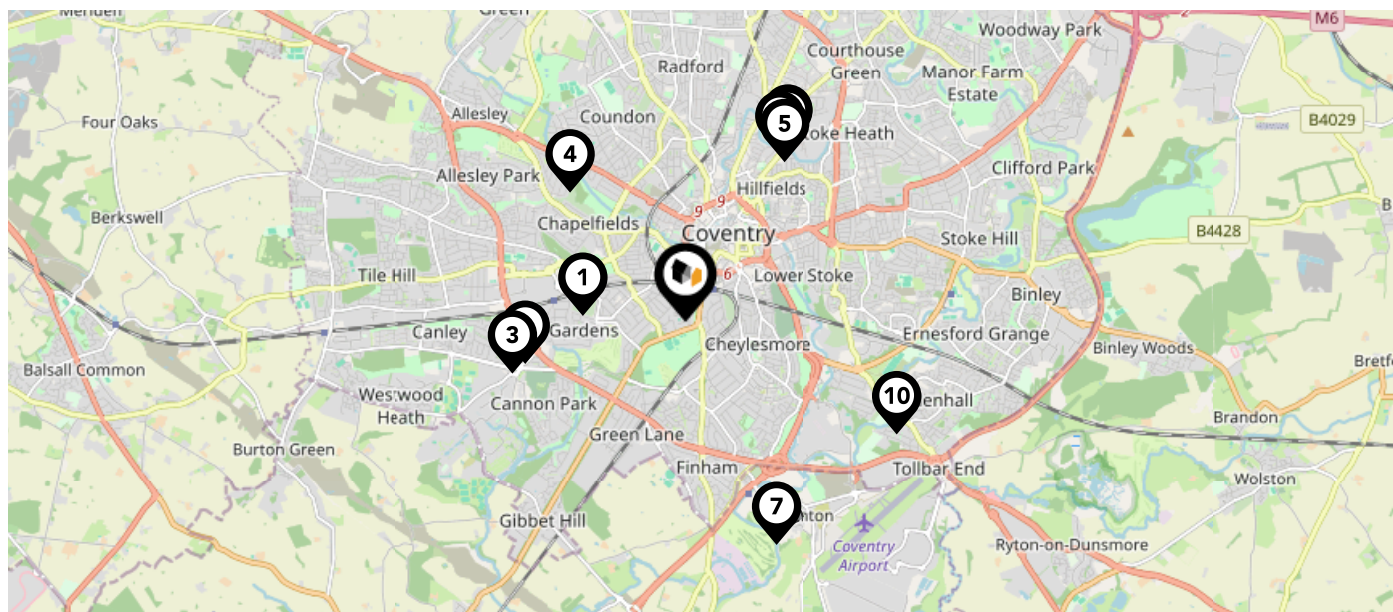
- 1 Birmingham Green Belt - Coventry
- 2 Birmingham Green Belt - Warwick
- 3 Birmingham Green Belt - Rugby
- 4 Birmingham Green Belt - Nuneaton and Bedworth
- 5 Birmingham Green Belt - Stratford-on-Avon
- 6 Birmingham Green Belt - North Warwickshire
- 7 Birmingham Green Belt - Solihull
- 8 Birmingham Green Belt - Birmingham

Maps

Landfill Sites



This map displays the location of known landfill sites. Historic sites are where there is no environmental permit in force. Active sites are currently authorised by the Environment Agency under Environmental Permitting Regulations.



Nearby Landfill Sites

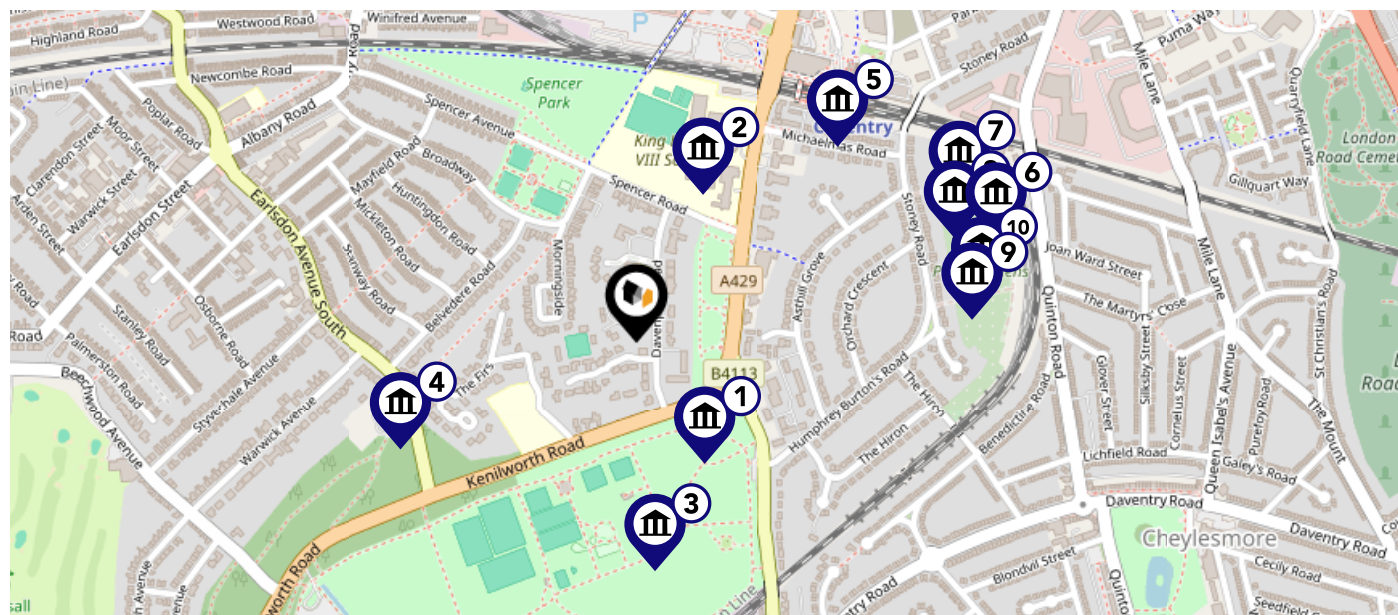
1	Hearsall Common-Whoberley, Coventry	Historic Landfill	
2	Fletchampstead Highway-Canley, Coventry	Historic Landfill	
3	Prior Deram Park-Canley, Coventry	Historic Landfill	
4	Holyhead Road-Coundon, Coventry	Historic Landfill	
5	Midland Brickworks-Stoney Stanton Road, Coventry	Historic Landfill	
6	Webster Hemmings Brickworks Landfill-Weights Farm, Weights Lane, Bordersley, Redditch	Historic Landfill	
7	Hall Drive-Baginton	Historic Landfill	
8	Webster's-Stony Stanton Road, Coventry, West Midlands	Historic Landfill	
9	Webster Hemming Brickworks-Stoney Stanton Road, Coventry	Historic Landfill	
10	London Road B-Willenhall, Coventry	Historic Landfill	











Maps

Listed Buildings

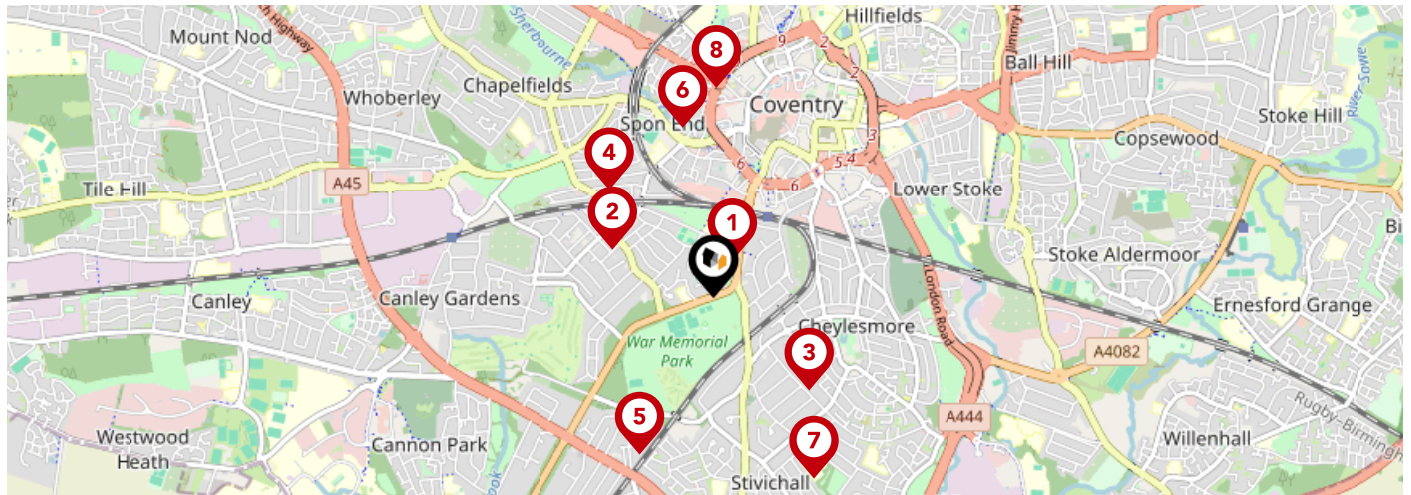


This map displays nearby listed buildings and protected structures, as well as their listed tier and distance from the target property...



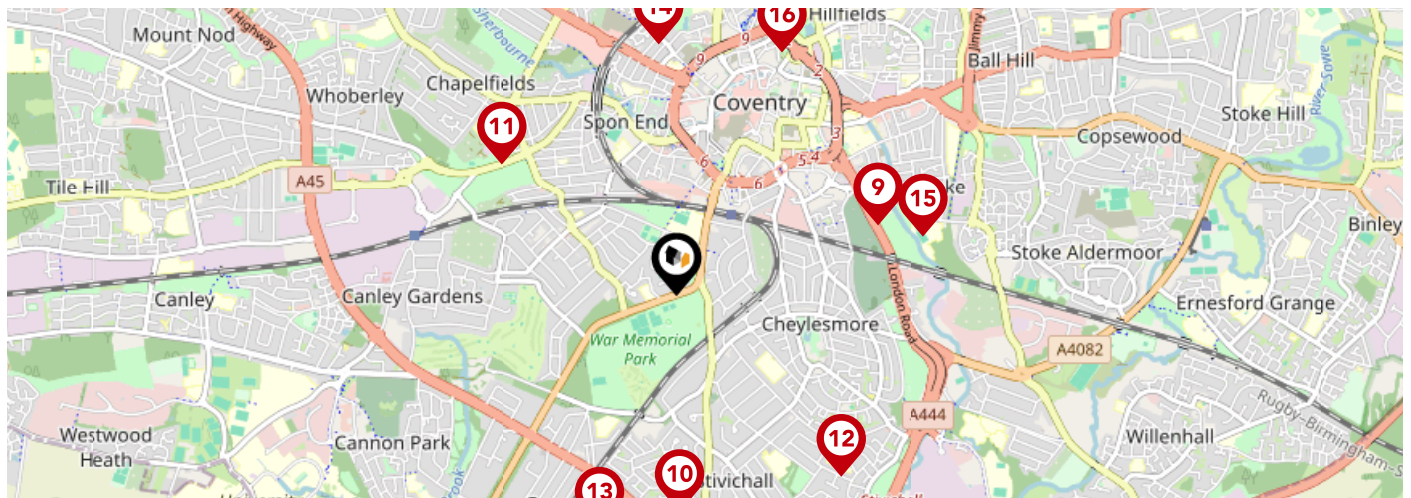
Listed Buildings in the local district		Grade	Distance
	1410356 - Entrance Gates And Piers To Coventry War Memorial Park	Grade II	0.2 miles
	1342934 - Free Grammar School King Henry Viii School	Grade II	0.2 miles
	1410358 - War Memorial In Coventry War Memorial Park	Grade II	0.3 miles
	1443610 - Earlsdon Drinking Fountain	Grade II	0.3 miles
	1242849 - Coventry Station, Including Attached Platform Structures	Grade II	0.3 miles
	1271405 - Summerhouse On Plot 25	Grade II	0.4 miles
	1271403 - Summerhouse On Plot 9	Grade II	0.4 miles
	1271404 - Summerhouse On Plot 13	Grade II	0.4 miles
	1271407 - Summerhouse On Plot 47	Grade II	0.4 miles
	1271406 - Summerhouse On Plot 39	Grade II	0.4 miles









Area Schools



		Nursery	Primary	Secondary	College	Private
1	King Henry VIII School Ofsted Rating: Not Rated Pupils: 802 Distance:0.19	<input type="checkbox"/>	<input type="checkbox"/>	<input checked="" type="checkbox"/>	<input type="checkbox"/>	<input type="checkbox"/>
2	Earlsdon Primary School Ofsted Rating: Good Pupils: 423 Distance:0.51	<input type="checkbox"/>	<input checked="" type="checkbox"/>	<input type="checkbox"/>	<input type="checkbox"/>	<input type="checkbox"/>
3	Manor Park Primary School Ofsted Rating: Good Pupils: 727 Distance:0.61	<input type="checkbox"/>	<input checked="" type="checkbox"/>	<input type="checkbox"/>	<input type="checkbox"/>	<input type="checkbox"/>
4	Hearsall Community Academy Ofsted Rating: Good Pupils: 466 Distance:0.68	<input type="checkbox"/>	<input checked="" type="checkbox"/>	<input type="checkbox"/>	<input type="checkbox"/>	<input type="checkbox"/>
5	Stivichall Primary School Ofsted Rating: Good Pupils: 534 Distance:0.78	<input type="checkbox"/>	<input checked="" type="checkbox"/>	<input type="checkbox"/>	<input type="checkbox"/>	<input type="checkbox"/>
6	Spon Gate Primary School Ofsted Rating: Good Pupils: 260 Distance:0.78	<input type="checkbox"/>	<input checked="" type="checkbox"/>	<input type="checkbox"/>	<input type="checkbox"/>	<input type="checkbox"/>
7	St Thomas More Catholic Primary School Ofsted Rating: Good Pupils: 317 Distance:0.93	<input type="checkbox"/>	<input checked="" type="checkbox"/>	<input type="checkbox"/>	<input type="checkbox"/>	<input type="checkbox"/>
8	St Osburg's Catholic Primary School Ofsted Rating: Good Pupils: 228 Distance:0.95	<input type="checkbox"/>	<input checked="" type="checkbox"/>	<input type="checkbox"/>	<input type="checkbox"/>	<input type="checkbox"/>

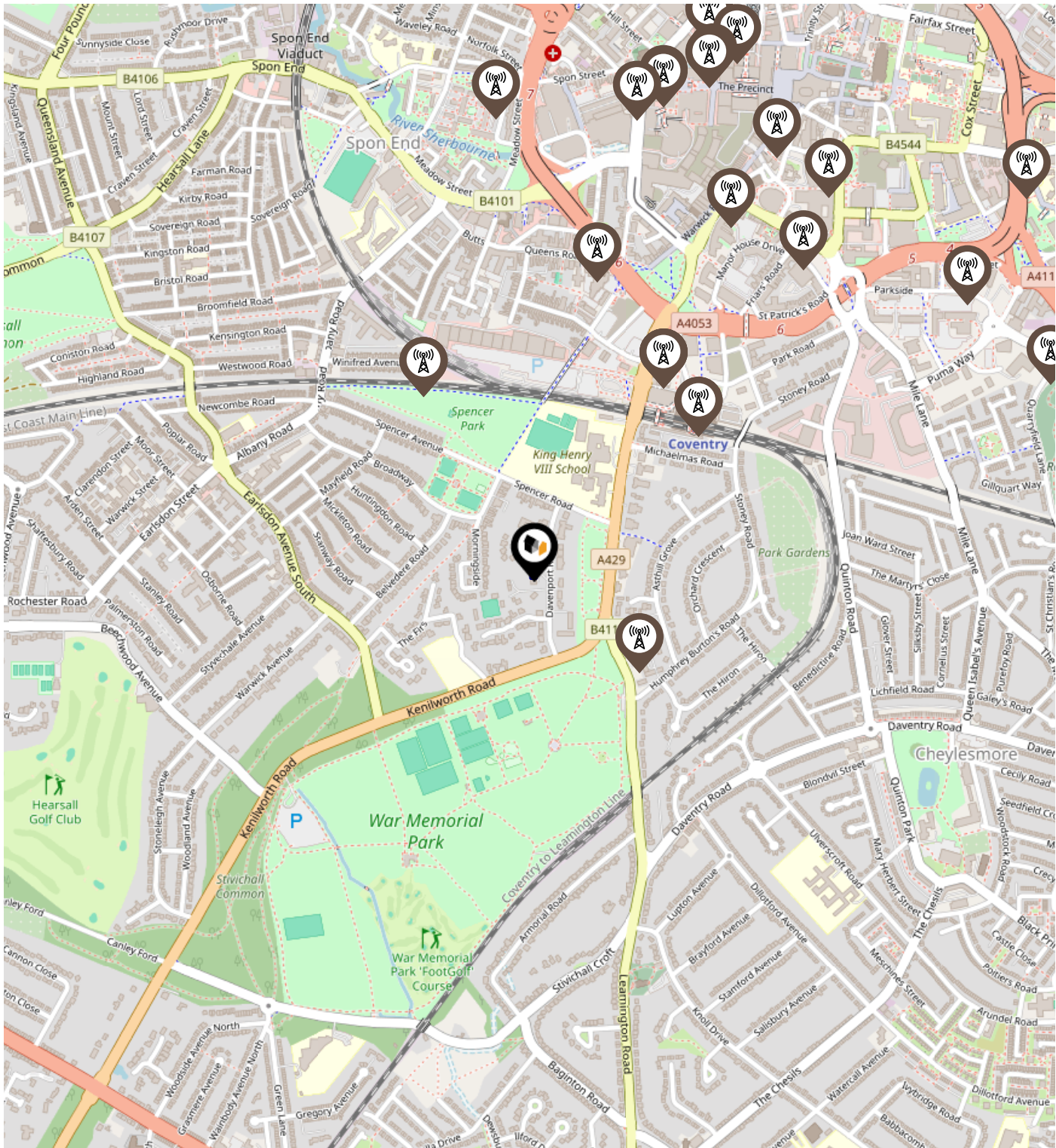
Area Schools





		Nursery	Primary	Secondary	College	Private
	All Saints Church of England Primary School Ofsted Rating: Good Pupils: 249 Distance:0.97	<input type="checkbox"/>	<input checked="" type="checkbox"/>	<input type="checkbox"/>	<input type="checkbox"/>	<input type="checkbox"/>
	Grange Farm Primary School Ofsted Rating: Good Pupils: 421 Distance:0.98	<input type="checkbox"/>	<input checked="" type="checkbox"/>	<input type="checkbox"/>	<input type="checkbox"/>	<input type="checkbox"/>
	All Souls' Catholic Primary School Ofsted Rating: Good Pupils: 239 Distance:0.99	<input type="checkbox"/>	<input checked="" type="checkbox"/>	<input type="checkbox"/>	<input type="checkbox"/>	<input type="checkbox"/>
	Howes Community Primary School Ofsted Rating: Requires improvement Pupils: 177 Distance:1.1	<input type="checkbox"/>	<input checked="" type="checkbox"/>	<input type="checkbox"/>	<input type="checkbox"/>	<input type="checkbox"/>
	Finham Park School Ofsted Rating: Outstanding Pupils: 1711 Distance:1.11	<input type="checkbox"/>	<input type="checkbox"/>	<input checked="" type="checkbox"/>	<input type="checkbox"/>	<input type="checkbox"/>
	Bablake School Ofsted Rating: Not Rated Pupils: 1048 Distance:1.14	<input type="checkbox"/>	<input type="checkbox"/>	<input checked="" type="checkbox"/>	<input type="checkbox"/>	<input type="checkbox"/>
	Blue Coat Church of England School and Music College Ofsted Rating: Good Pupils: 1724 Distance:1.15	<input type="checkbox"/>	<input type="checkbox"/>	<input checked="" type="checkbox"/>	<input type="checkbox"/>	<input type="checkbox"/>
	Eden Girls' School Coventry Ofsted Rating: Outstanding Pupils: 609 Distance:1.2	<input type="checkbox"/>	<input type="checkbox"/>	<input checked="" type="checkbox"/>	<input type="checkbox"/>	<input type="checkbox"/>

Local Area

Masts & Pylons



Key:

-  Power Pylons
-  Communication Masts

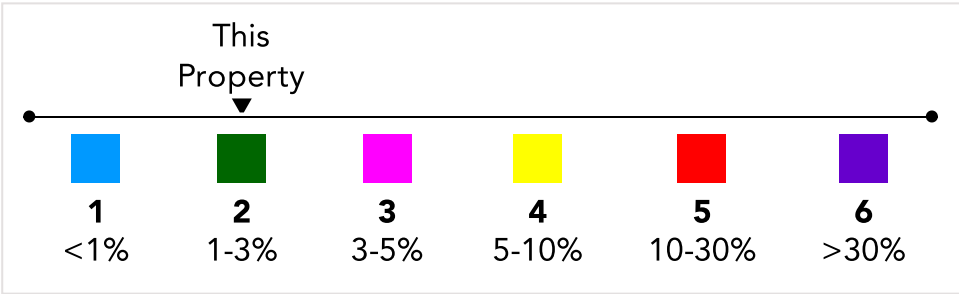
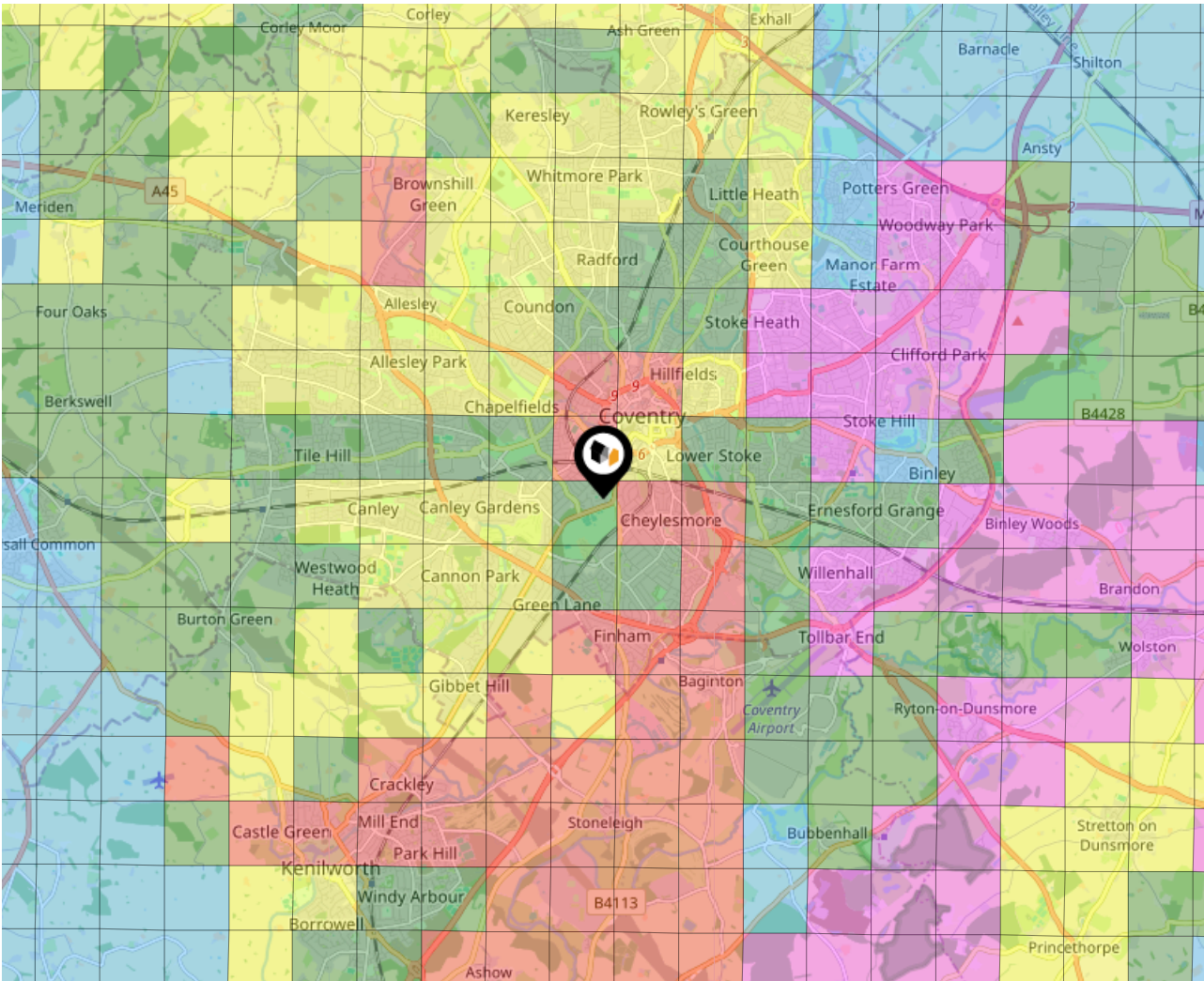
Environment

Radon Gas



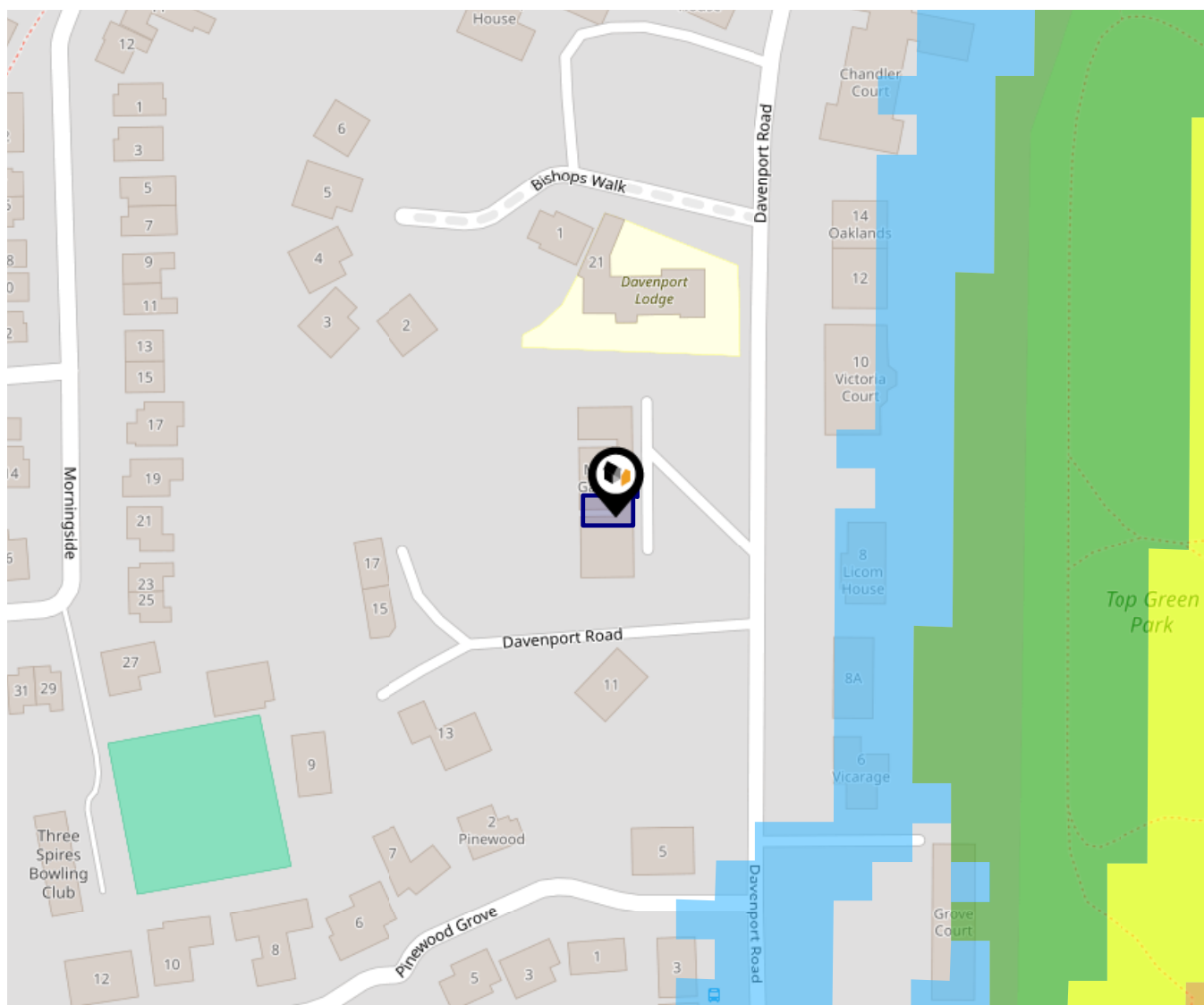
What is Radon?

Radon is a natural radioactive gas, which enters buildings from the ground. Exposure to high concentrations increases the risk of lung cancer. The UK Health Security Agency (UKHSA) recommends that radon levels should be reduced in homes where the annual average is at or above 200 becquerels per cubic metre (200 Bq/m3).



Local Area

Road Noise



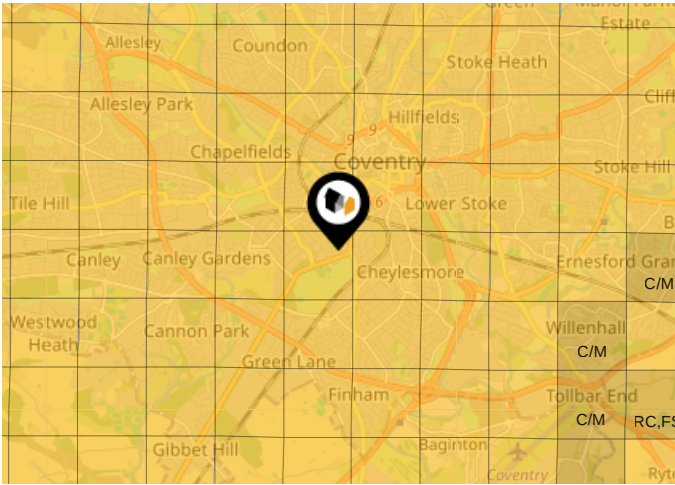
This data indicates the level of noise according to the strategic noise mapping of road sources within areas with a population of at least 100,000 people (agglomerations) and along major traffic routes. This indicates a 24 hour annual average noise level with separate weightings for the evening and night periods.

Noise levels are modelled on a 10m grid at a receptor height of 4m above ground, polygons are then produced by merging neighbouring cells within the following noise classes:

- 75.0+ dB
- 70.0-74.9 dB
- 65.0-69.9 dB
- 60.0-64.9 dB
- 55.0-59.9 dB

Ground Composition for this Address (Surrounding square kilometer zone around property)

Carbon Content:	NONE	Soil Texture:	CLAYEY LOAM TO SANDY
Parent Material Grain:	ARGILLIC - ARENACEOUS	Soil Depth:	LOAM INTERMEDIATE-SHALLOW
Soil Group:	MEDIUM TO LIGHT(SILTY) TO HEAVY		

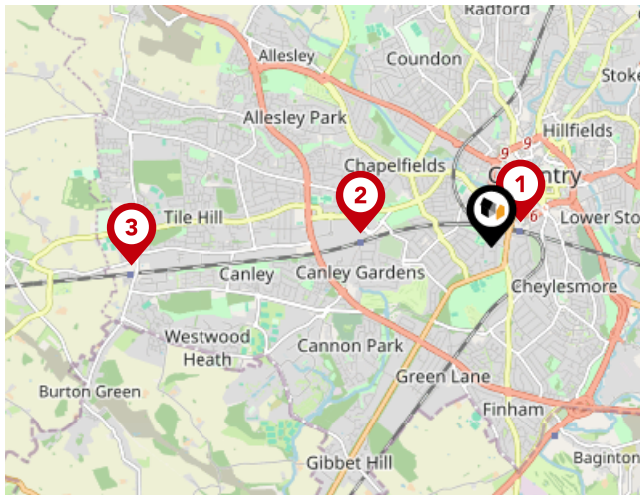


Primary Classifications (Most Common Clay Types)

C/M	Claystone / Mudstone
FPC,S	Floodplain Clay, Sand / Gravel
FC,S	Fluvial Clays & Silts
FC,S,G	Fluvial Clays, Silts, Sands & Gravel
PM/EC	Prequaternary Marine / Estuarine Clay / Silt
QM/EC	Quaternary Marine / Estuarine Clay / Silt
RC	Residual Clay
RC/LL	Residual Clay & Loamy Loess
RC,S	River Clay & Silt
RC,FS	Riverine Clay & Floodplain Sands and Gravel
RC,FL	Riverine Clay & Fluvial Sands and Gravel
TC	Terrace Clay
TC/LL	Terrace Clay & Loamy Loess

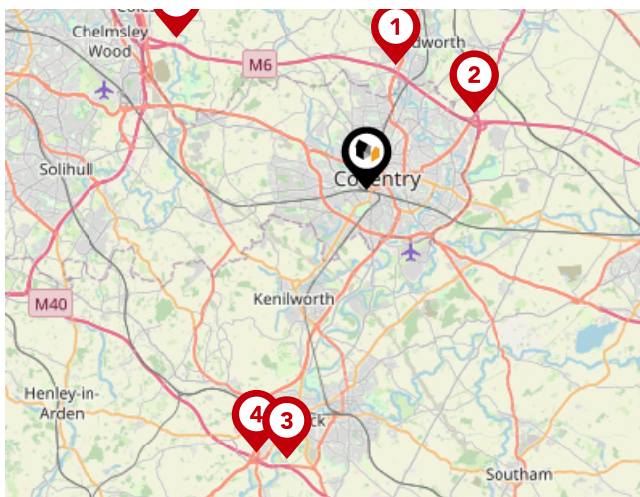
Area

Transport (National)



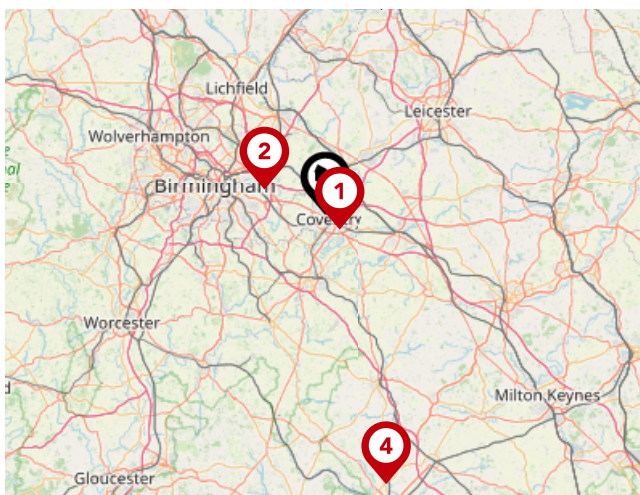
National Rail Stations

Pin	Name	Distance
	Coventry Rail Station	0.34 miles
	Canley Rail Station	1.2 miles
	Tile Hill Rail Station	3.27 miles



Trunk Roads/Motorways

Pin	Name	Distance
	M6 J3	4.66 miles
	M6 J2	4.8 miles
	M40 J14	10.16 miles
	M40 J15	10.3 miles
	M6 J3A	8.82 miles

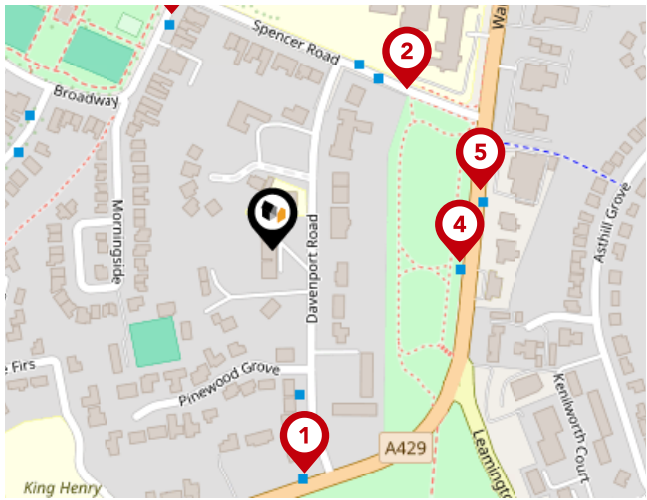


Airports/Helipads






Pin	Name	Distance
	Baginton	2.78 miles
	Birmingham Airport	9.73 miles
	East Mids Airport	30.72 miles
	Kidlington	40.03 miles

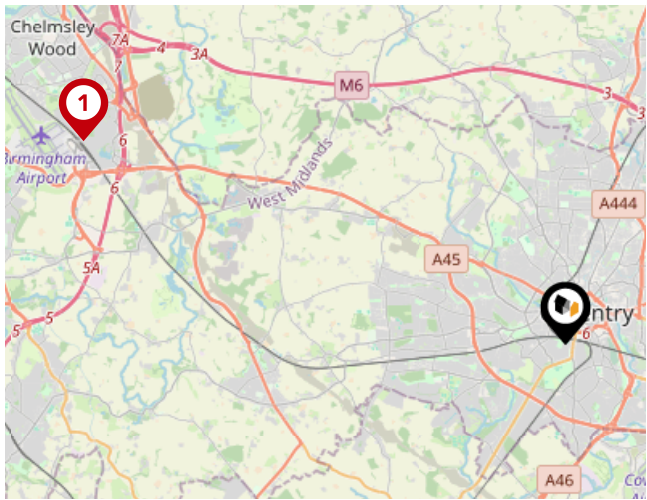
Area

Transport (Local)



Bus Stops/Stations

Pin	Name	Distance
	Davenport Rd	0.13 miles
	King Henry VIII School	0.12 miles
	Spencer Avenue	0.15 miles
	Top Green Park	0.11 miles
	Top Green Park	0.12 miles



Local Connections

Pin	Name	Distance
	Birmingham Intl Rail Station (Air-Rail Link)	9.46 miles

Walmsley's The Way to Move

Testimonials



Testimonial 1



"Out of all of the realtors/estate agents I've dealt with, Mark has been the most honest, knowledgeable and straightforward." - LinkedIn

Testimonial 2



"A pleasure to deal with." - LinkedIn

Testimonial 3



"Great photography and video." - LinkedIn

Testimonial 4



"No pushy sales pitch, just relaxed knowledge transfer." - LinkedIn



/walmsleysthewaytomove



/walmsleysthewaytomove/



/walmsleysthewaytomove



Important - Please Read

These particulars do not constitute any part of an offer or contract. All statements in these details are made without liability on the part of Walmsley's The Way to Move or the seller.

They should not be relied upon as a statement or representation of fact and, although believed to be correct, are not guaranteed and form no part of an offer or contract. Any intending buyers must satisfy themselves as to their correctness.

Please note that all appliances and heating systems are not tested by Walmsley's The Way to Move and therefore no warranties can be given as to their good working order.

Walmsley's The Way to Move

Data Quality

We are committed to comprehensive property data being made available upfront to make the home buying and selling process quicker, easier and cheaper. This is why we have partnered with Sprift, the UK's leading supplier of property-specific data.



Contains public sector information licensed under the Open Government License v3.0

The information contained within this report is for general information purposes only.

Sprift Technologies Ltd aggregate this data from a wide variety of sources and while we endeavour to keep the information up to date and correct, we make no representations or warranties of any kind, express or implied, about the completeness, accuracy, reliability, of the information or related graphics contained within this report for any purpose.

Any reliance you place on such information is therefore strictly at your own risk. In no event will we be liable for any loss or damage including without limitation, indirect or consequential loss or damage, or any loss or damage whatsoever arising from loss of data or profits arising out of, or in connection with, the use of this report.



Walmsley's The Way to Move

18a Earlsdon Street, Earlsdon, Coventry,

CV5 6EG

0330 1180062

mark@walmsleysthewaytomove.co.uk

www.walmsleysthewaytomove.co.uk

