MARTIN&CO

See More Online

KFB: Key Facts For Buyers

A Guide to This Property & the Local Area



5, ASH GROVE, WESTBURY, BA13 3NH

Martin & Co Westbury

7 Palomino Place, Westbury, Wiltshire, BA13 3SD

01373 866686

saleswestbury@martinco.com

www.martinco.com

arla | propertymark PROTECTED

naea | propertymark PROTECTED

The Property Ombudsman

Powered by sprift Know any property instantly

Property
Overview

MARTIN&CO



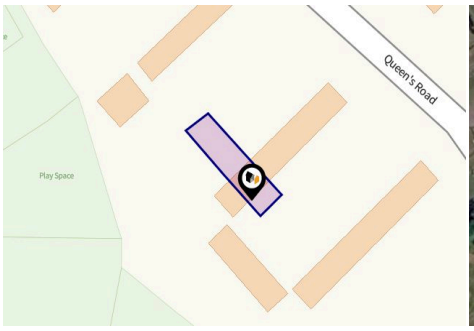



Property

Type:	Terraced	**Last Sold Date:**	02/03/2018
Bedrooms:	3	**Last Sold Price:**	£150,000
Floor Area:	807 ft^2 / 75 m^2	**Last Sold £/ft^2:**	£185
Plot Area:	0.05 acres	**Tenure:**	Freehold
Year Built :	1950-1966		
Council Tax :	Band B		
Annual Estimate:	£2,000		
Title Number:	WT47877		
UPRN:	200001112424		
Restrictive Covenants:	Yes		

Local Area

Local Authority:	Wiltshire
Conservation Area:	No
Flood Risk:	
• Rivers & Seas	Low
• Surface Water	Very low

Estimated Broadband Speeds
(Standard - Superfast - Ultrafast)

15 mb/s **51** mb/s **5500** mb/s

Mobile Coverage:
(based on calls indoors)

Satellite/Fibre TV Availability:

Gallery
Photos

MARTIN&CO

















Gallery
Photos









Powered by sprift
Know any property instantly

Gallery
Floorplan

MARTIN&CO

5, ASH GROVE, WESTBURY, BA13 3NH

GROUND FLOOR
424 sq.ft. (39.4 sq.m.) approx.

1ST FLOOR
396 sq.ft. (36.8 sq.m.) approx.

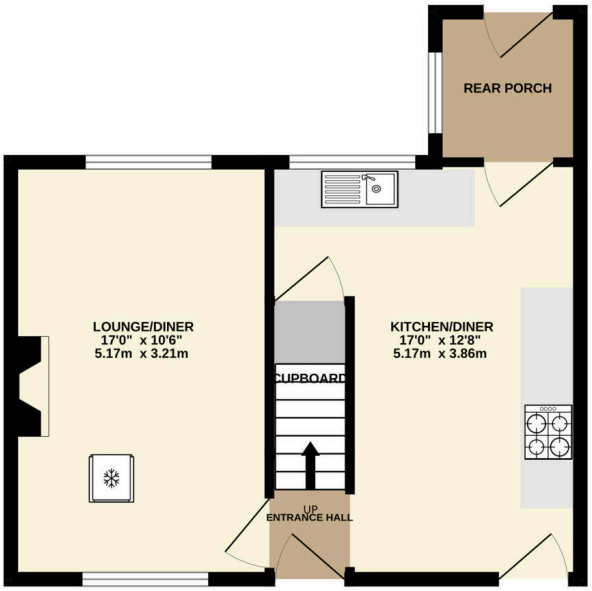

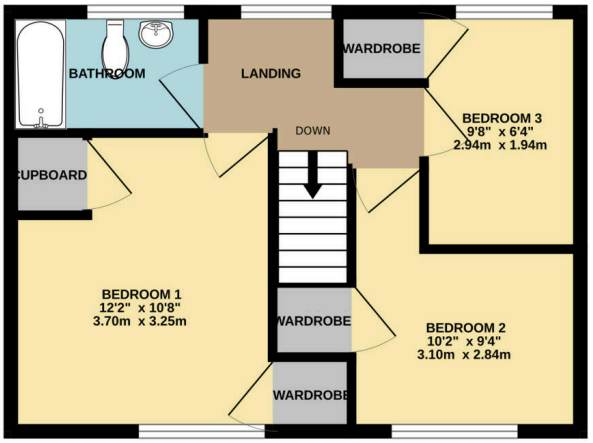

TOTAL FLOOR AREA : 820 sq.ft. (76.2 sq.m.) approx.

Whilst every attempt has been made to ensure the accuracy of the floorplan contained here, measurements of doors, windows, rooms and any other items are approximate and no responsibility is taken for any error, omission or mis-statement. This plan is for illustrative purposes only and should be used as such by any prospective purchaser. The services, systems and appliances shown have not been tested and no guarantee as to their operability or efficiency can be given.
Made with Metropix ©2024

EPC - Certificate

MARTIN&CO

5, Ash Grove, BA13 3NH

Energy rating

F

Valid until 08.08.2027

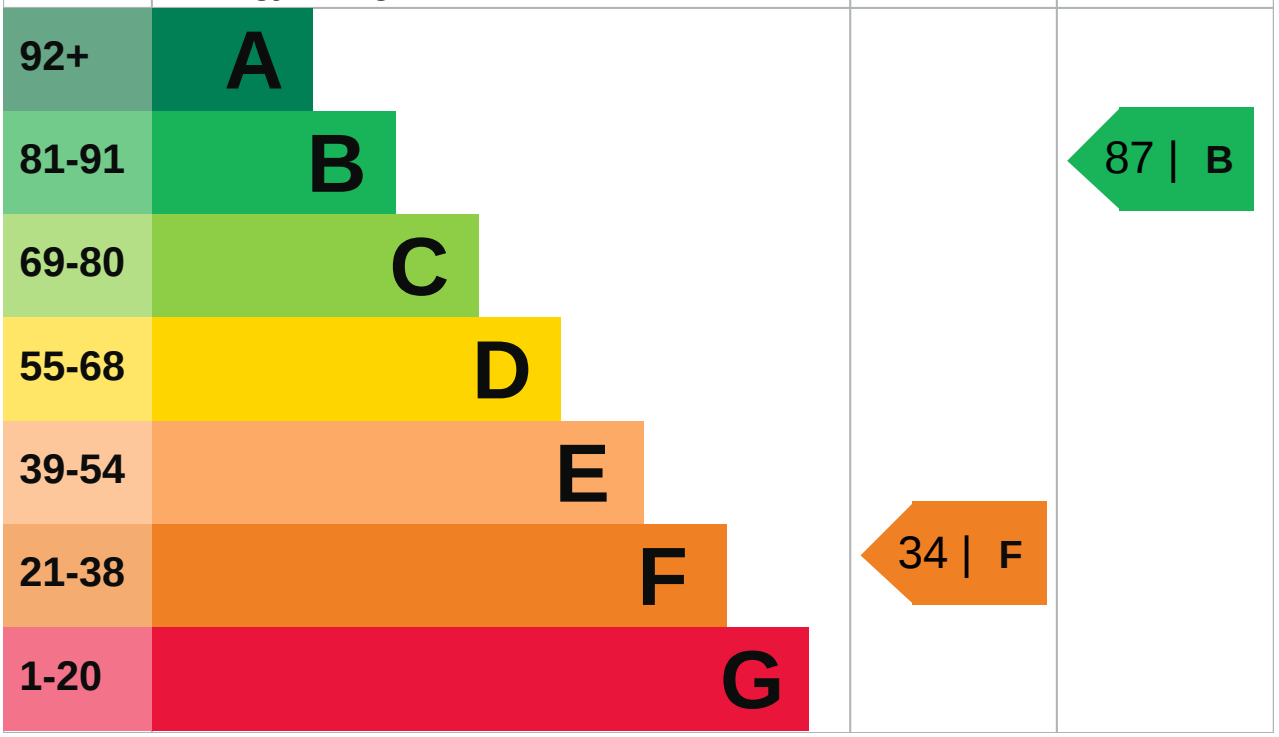

Powered by sprift
Know any property instantly

EPC - Additional Data

MARTIN&CO

Additional EPC Data

Property Type:	House
Build Form:	Mid-Terrace
Transaction Type:	Marketed sale
Energy Tariff:	Single
Main Fuel:	Mains gas (not community)
Main Gas:	Yes
Flat Top Storey:	No
Top Storey:	0
Glazing Type:	Double glazing installed before 2002
Previous Extension:	0
Open Fireplace:	0
Ventilation:	Natural
Walls:	Cavity wall, filled cavity
Walls Energy:	Good
Roof:	Pitched, 200 mm loft insulation
Roof Energy:	Good
Main Heating:	Portable electric heaters assumed for most rooms
Main Heating Controls:	No thermostatic control of room temperature
Hot Water System:	Electric immersion, standard tariff
Hot Water Energy Efficiency:	Very Poor
Lighting:	Low energy lighting in 33% of fixed outlets
Floors:	Solid, no insulation (assumed)
Total Floor Area:	75 m^2

Powered by sprift
Know any property instantly

House Price Statistics

MARTIN&CO

10 Year History of Average House Prices by Property Type in BA13

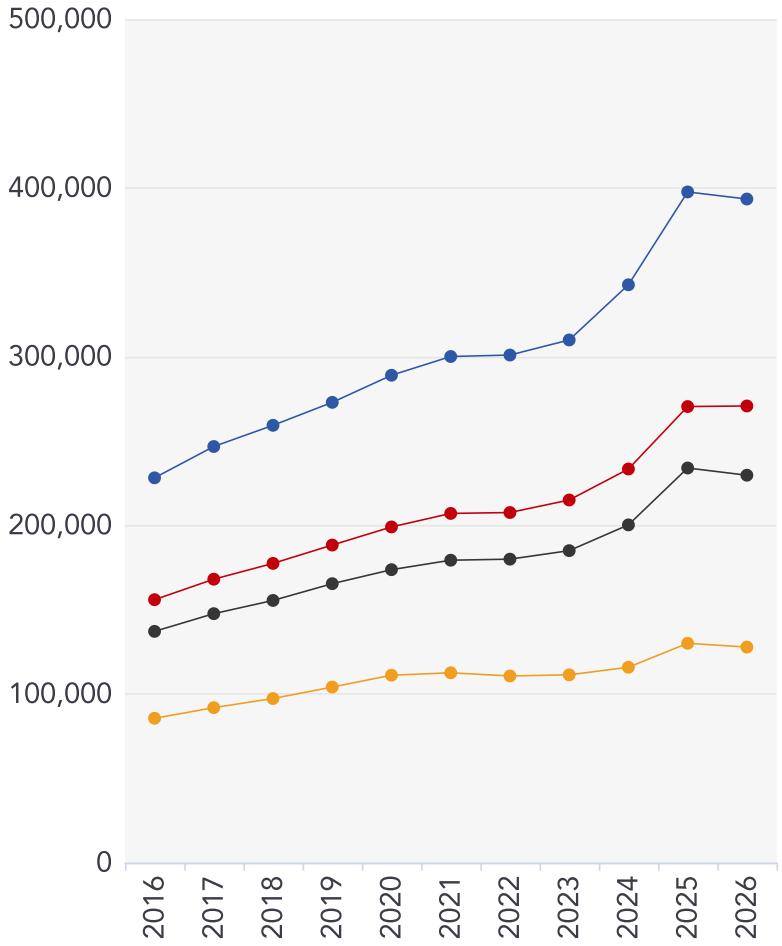

Detached

+72.44%

Semi-Detached

+73.65%

Terraced

+67.5%

Flat

+49.31%

Powered by sprift
Know any property instantly

Maps
Coal Mining

This map displays nearby coal mine entrances and their classifications.

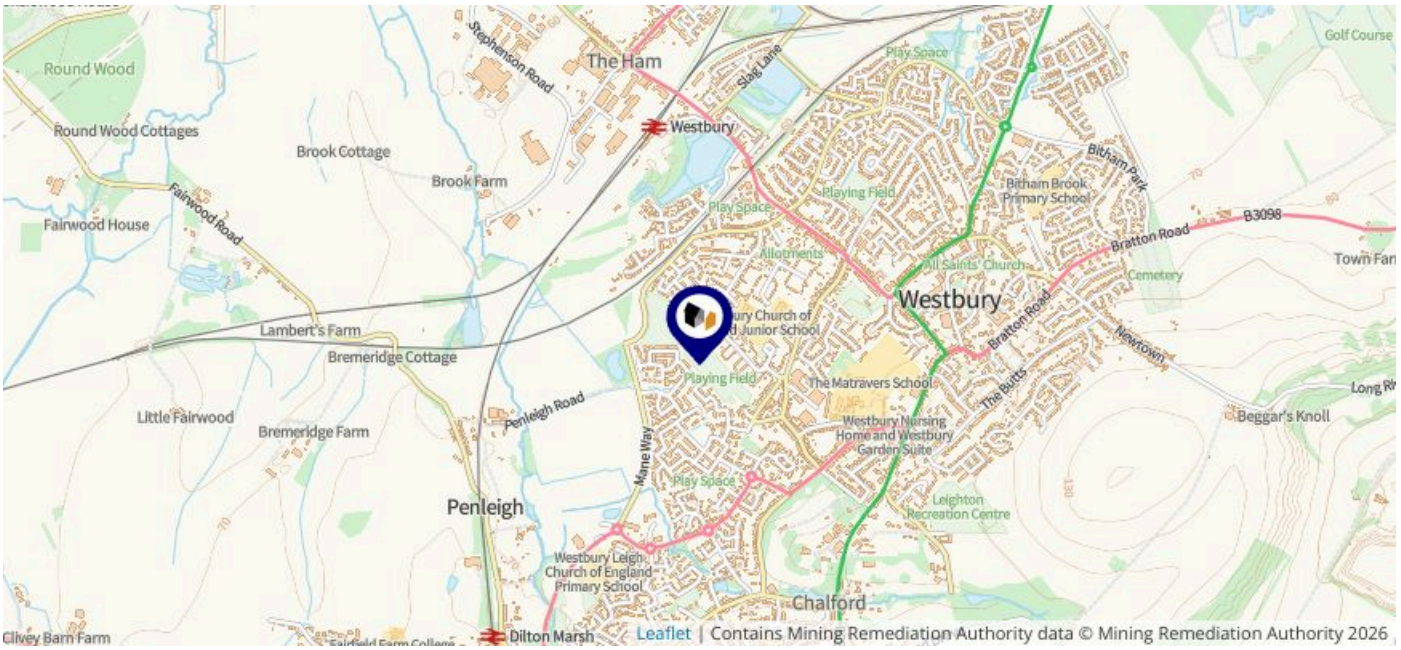

Mine Entry

- Adit
- Gutter Pit
- Shaft

The Coal Authority has records of over 175,000 mine entries within the UK captured in the National Coal Mining database, derived from sources including abandonment plans, geological and topographical plans.

Coal mining activity is recorded as far back as the 13th century, but prior to 1872 there was no requirement to deposit abandonment plans. It is therefore believed there may be many unrecorded mine entries of which the Authority has no information or knowledge. These entries do not, therefore, appear within the Authority's national dataset as shown on this map.

Maps
Conservation Areas

MARTIN&CO

This map displays nearby official conservation areas. Every local authority in England has at least one conservation area. Most are designated by the Council as the local planning authority, though Historic England and the Secretary of State also have the power to create them.

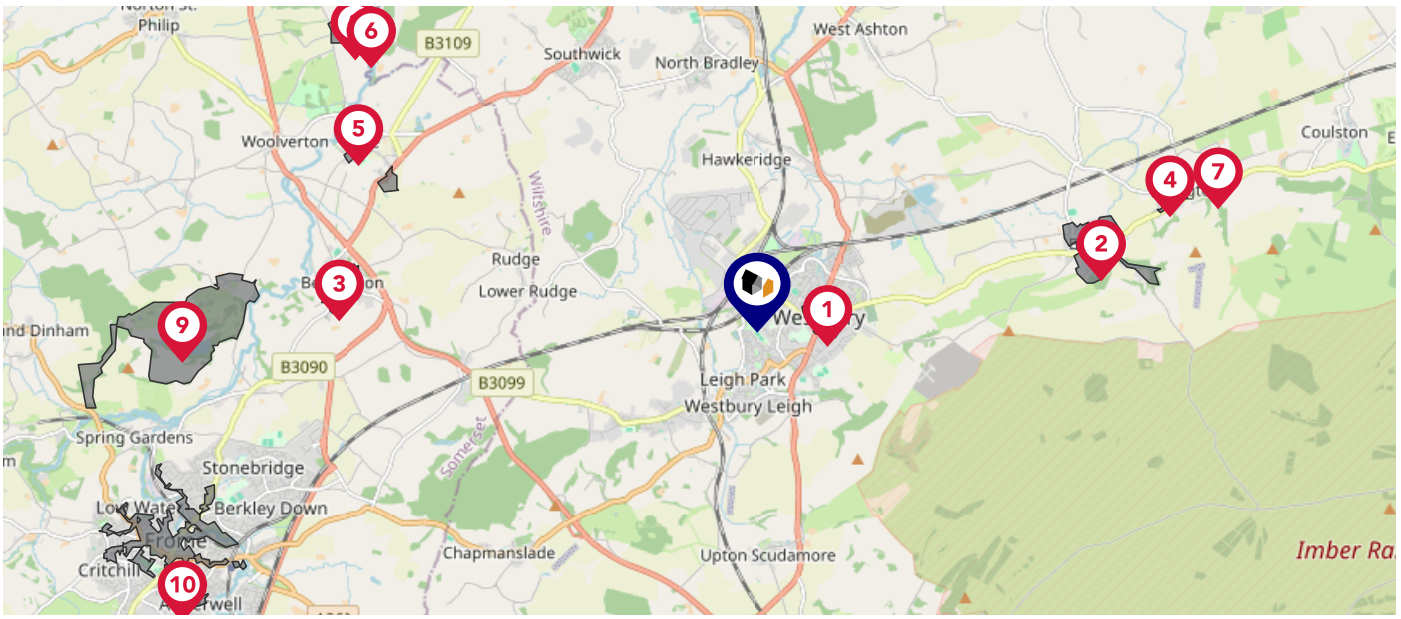

Nearby Conservation Areas

1	Westbury
2	Bratton
3	Beckington
4	Edington
5	Rode
6	Tellisford
7	Edington, Tinhead
8	Tellisford
9	Lullington and Orchardleigh
10	Frome

Maps
Council Wards

The UK is divided into wards that are used for local elections to elect local government councillors. Sometimes these are known as 'electoral divisions'. Population counts can vary substantially between wards, but the national average is about 5,500

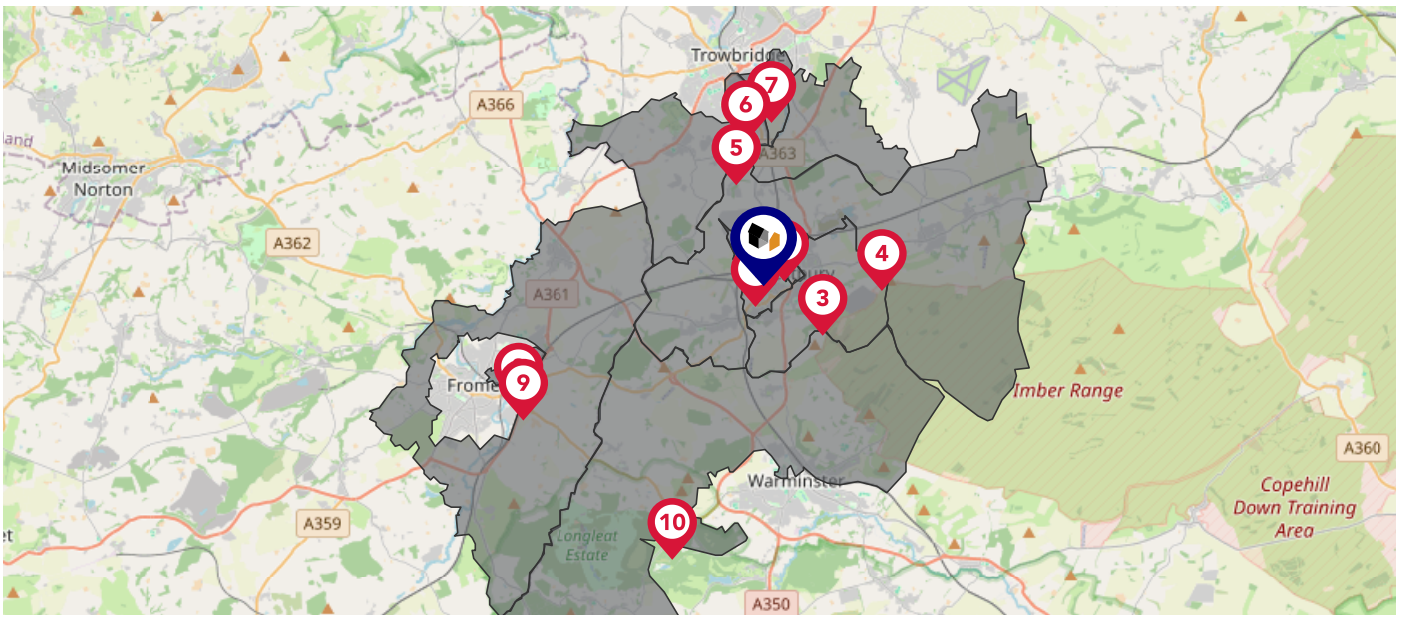

Nearby Council Wards	
1	Westbury West ED
2	Westbury North ED
3	Westbury East ED
4	Ethandune ED
5	Southwick ED
6	Trowbridge Drynham ED
7	Trowbridge Park ED
8	Frome Berkley Down Ward
9	Beckington and Selwood Ward
10	Warminster North & Rural ED

Powered by sprift

Maps
Rail Noise

MARTIN&CO

This map displays the noise levels from nearby network rail and HS1 railway routes that affect this property...

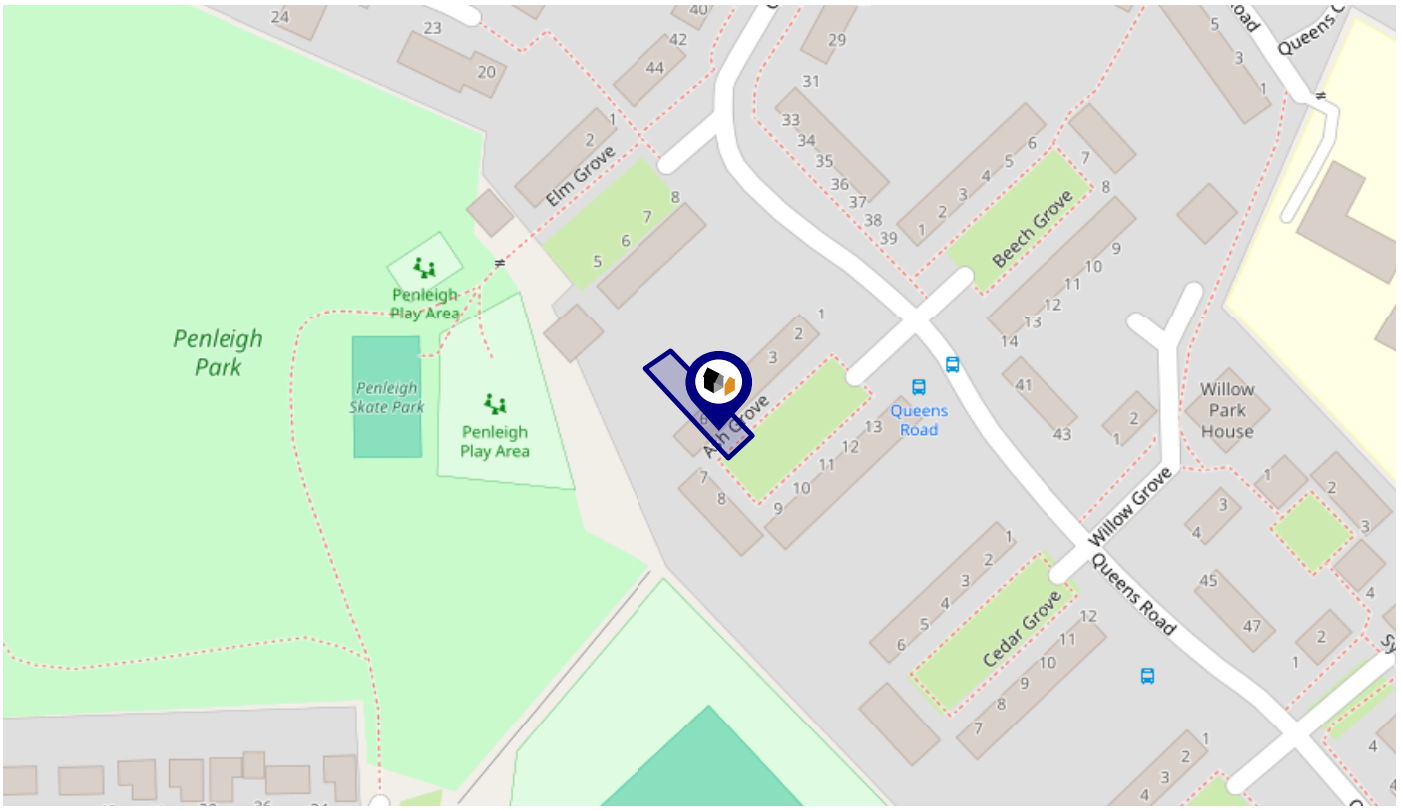

Rail Noise Data

This data indicates the level of noise according to the strategic noise mapping of rail sources within areas with a population of at least 100,000 people (agglomerations) and along Network Rail and HS1 traffic routes.

The data indicates the annual average noise levels for the 16-hour period between 0700 - 2300.

Noise levels are modelled on a 10m grid at a receptor height of 4m above ground, polygons are then produced by merging neighbouring cells within the following noise classes:

5	75.0+ dB
4	70.0-74.9 dB
3	65.0-69.9 dB
2	60.0-64.9 dB
1	55.0-59.9 dB

Flood Risk
Rivers & Seas - Flood Risk

MARTIN&CO

This map shows the chance of flooding from rivers and / or the sea, taking into account flood defences and their condition.

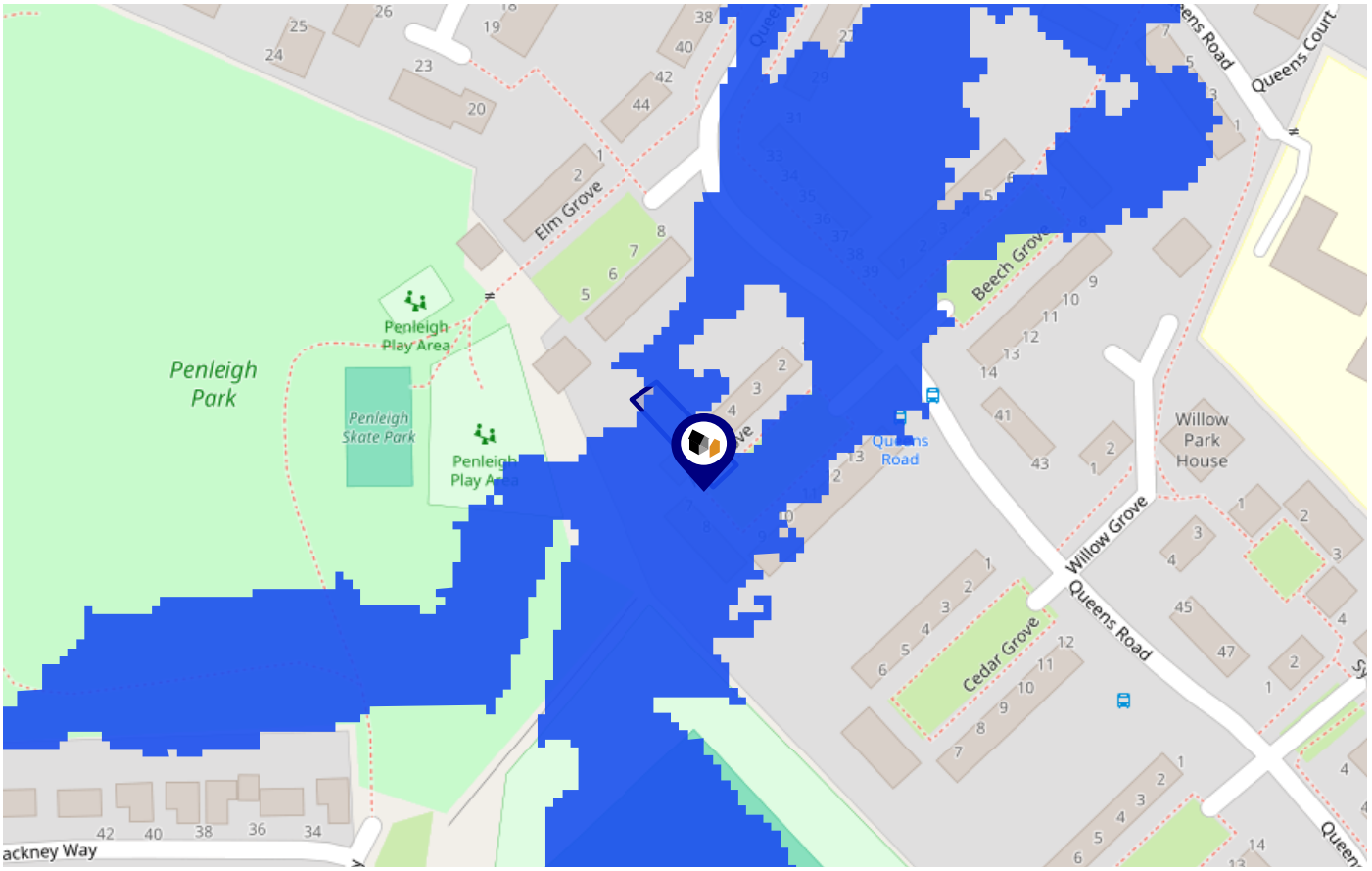

Risk Rating: Low

The map does not contain sufficient information for it to be used to determine flood risk to individual properties, but it does give you an indication of whether your area may be affected by surface water flooding at this risk level.

- **High Risk -** an area which has a chance of flooding of greater than **1 in 30 (3.3%)** in any one year.
- **Medium Risk -** an area which has a chance of flooding of greater than **1 in 100 (1.0%)** in any one year.
- **Low Risk -** an area which has a chance of flooding of greater than **1 in 1000 (0.1%)** in any one year.
- **Very Low Risk -** an area in which the risk is below **1 in 1000 (0.1%)** in any one year.

Chance of flooding to the following depths at this property:



Powered by sprift
Know any property instantly

Flood Risk
Rivers & Seas - Climate Change

MARTIN&CO

This map shows the future chance of flooding from rivers and / or the sea **between 2036 and 2069**, taking into account flood defences and their condition. The government climate change models cannot predict exactly when the chance of flooding will go up. It could happen at any time during the time period.

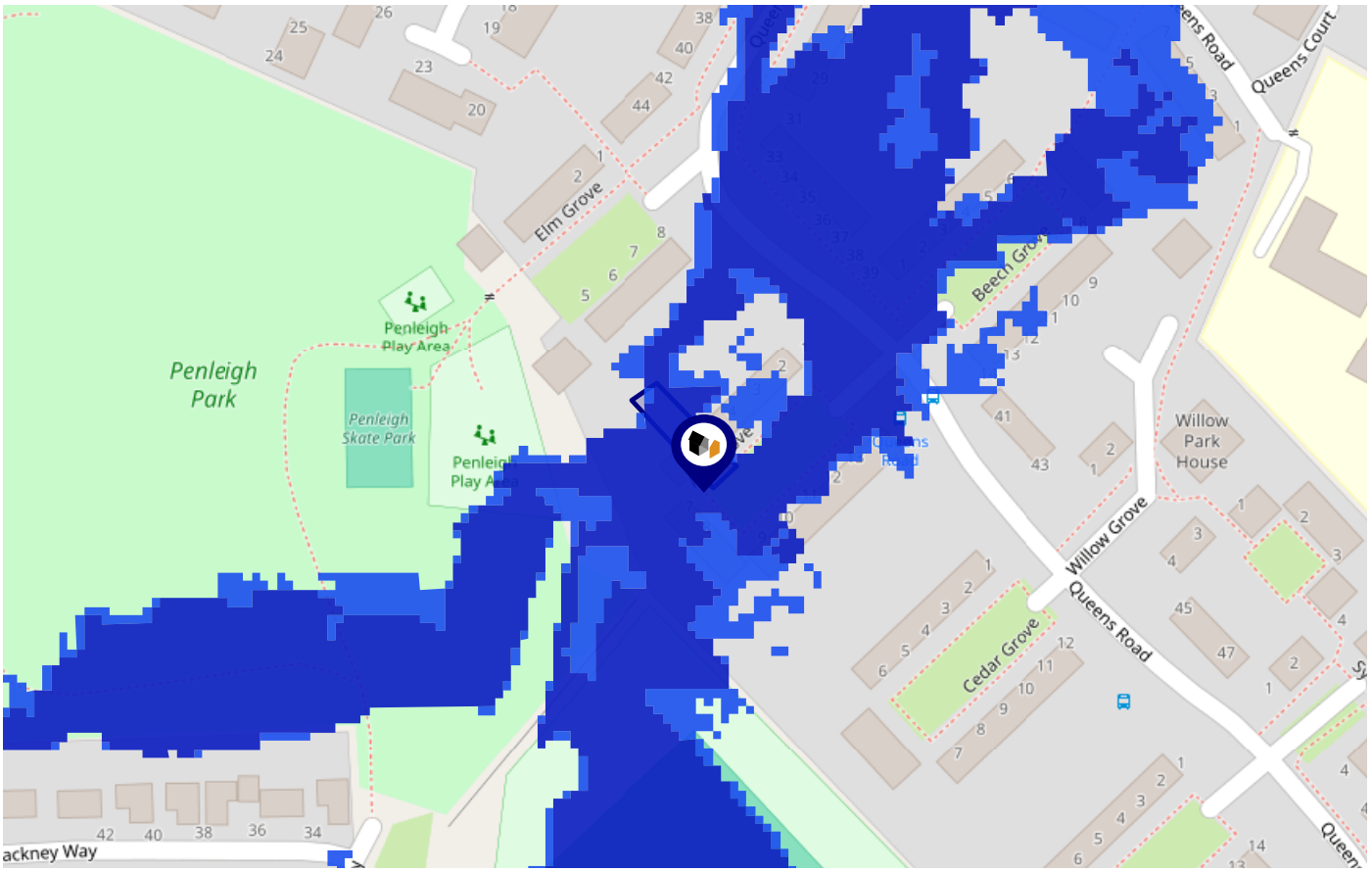

Risk Rating: Medium

The map does not contain sufficient information for it to be used to determine flood risk to individual properties, but it does give you an indication of whether your area may be affected by surface water flooding at this risk level.

- **High Risk -** an area which has a chance of flooding of greater than 1 in 30 (3.3%) in any one year.
- **Medium Risk -** an area which has a chance of flooding of greater than 1 in 100 (1.0%) in any one year.
- **Low Risk -** an area which has a chance of flooding of greater than 1 in 1000 (0.1%) in any one year.
- **Very Low Risk -** an area in which the risk is below 1 in 1000 (0.1%) in any one year.

Chance of flooding to the following depths at this property:



Powered by sprift
Know any property instantly

Flood Risk
Surface Water - Flood Risk

MARTIN&CO

This map shows the chance of flooding where rainwater has nowhere to drain. This kind of flooding can occur far from rivers or seas.

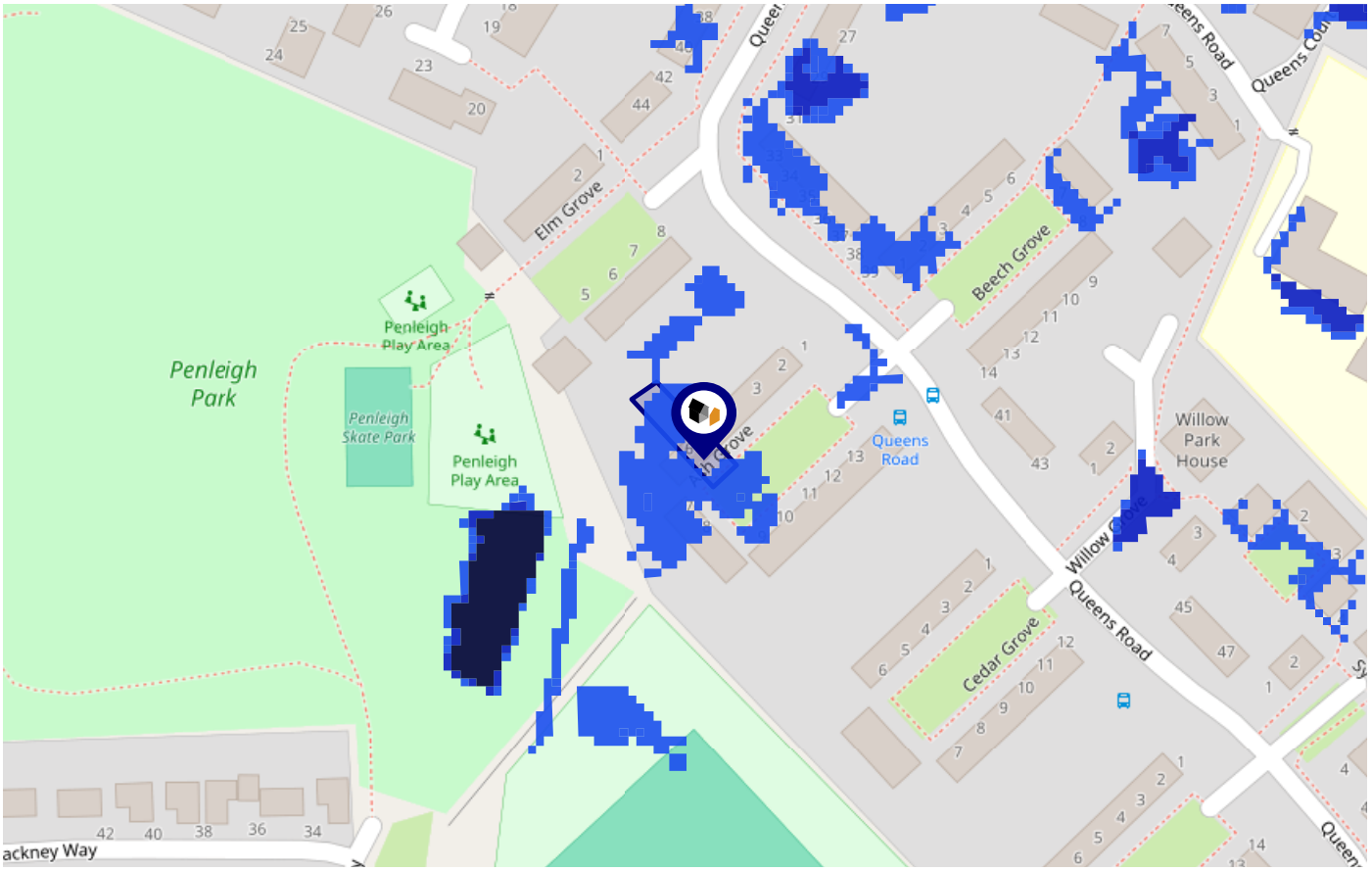

Risk Rating: Very low

The map does not contain sufficient information for it to be used to determine flood risk to individual properties, but it does give you an indication of whether your area may be affected by surface water flooding at this risk level.

- **High Risk -** an area which has a chance of flooding of greater than **1 in 30 (3.3%)** in any one year.
- **Medium Risk -** an area which has a chance of flooding of greater than **1 in 100 (1.0%)** in any one year.
- **Low Risk -** an area which has a chance of flooding of greater than **1 in 1000 (0.1%)** in any one year.
- **Very Low Risk -** an area in which the risk is below **1 in 1000 (0.1%)** in any one year.

Chance of flooding to the following depths at this property:



Powered by sprift
Know any property instantly

Flood Risk
Surface Water - Climate Change

MARTIN&CO

This map shows the future chance of flooding **between 2040 and 2060** where rainwater has nowhere to drain. This kind of flooding can occur far from rivers or seas. The government climate change models cannot predict exactly when the chance of flooding will go up. It could happen at any time during the time period.

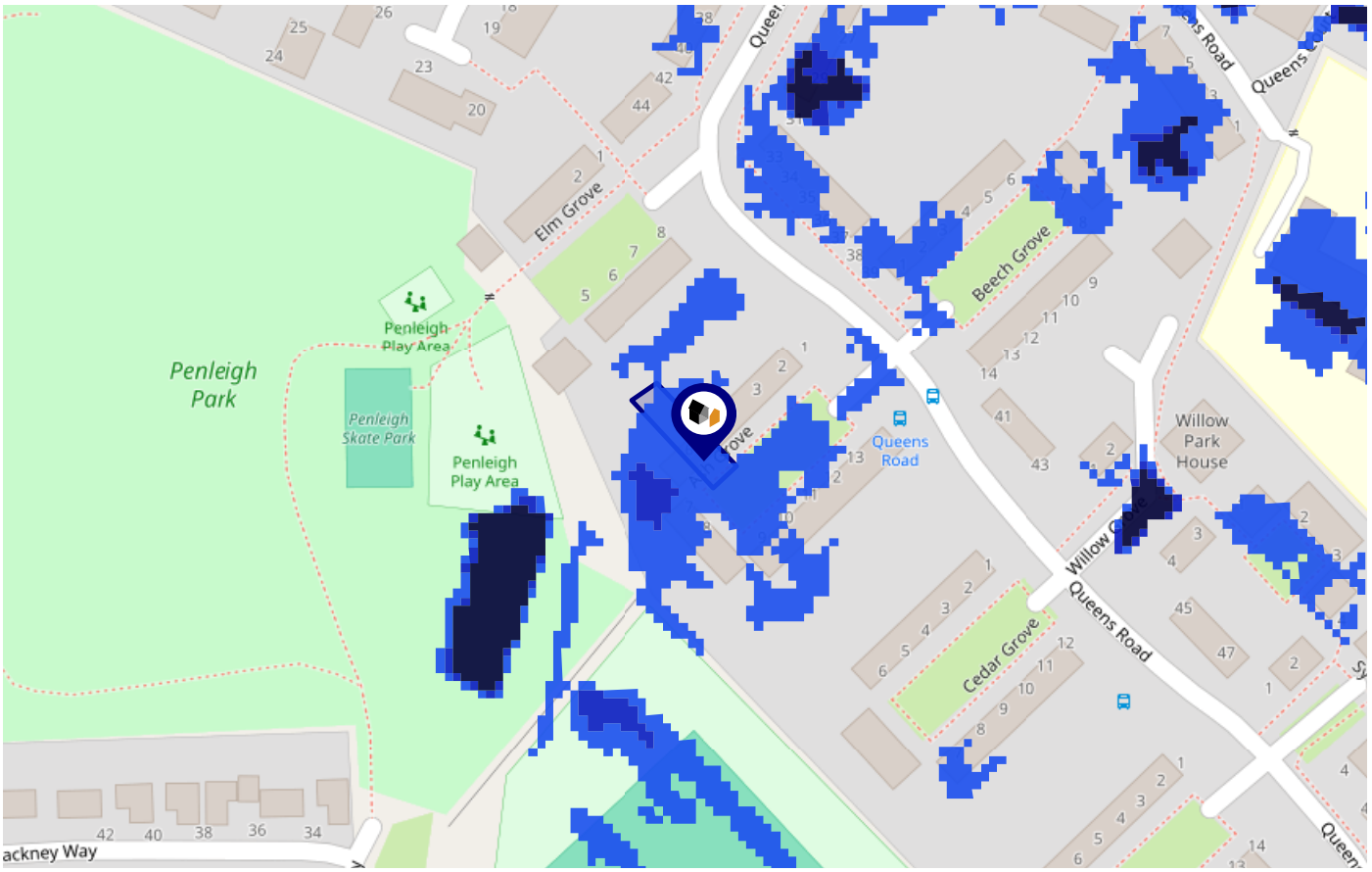

Risk Rating: Low

The map does not contain sufficient information for it to be used to determine flood risk to individual properties, but it does give you an indication of whether your area may be affected by surface water flooding at this risk level.

- **High Risk -** an area which has a chance of flooding of greater than 1 in 30 (3.3%) in any one year.
- **Medium Risk -** an area which has a chance of flooding of greater than 1 in 100 (1.0%) in any one year.
- **Low Risk -** an area which has a chance of flooding of greater than 1 in 1000 (0.1%) in any one year.
- **Very Low Risk -** an area in which the risk is below 1 in 1000 (0.1%) in any one year.

Chance of flooding to the following depths at this property:



Powered by sprift
Know any property instantly

Maps
Green Belt

MARTIN&CO

This map displays nearby areas that have been designated as Green Belt...

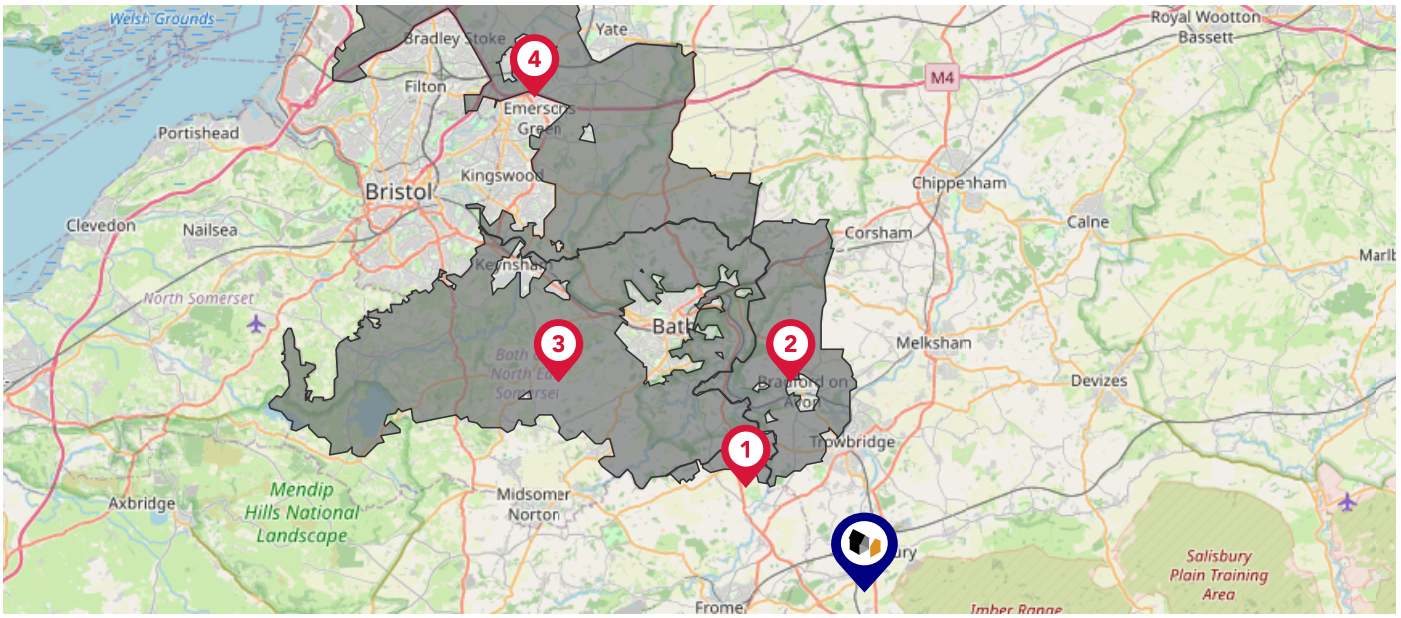

Nearby Green Belt Land	
1	Bath and Bristol Green Belt - Mendip
2	Bath and Bristol Green Belt - Wiltshire
3	Bath and Bristol Green Belt - Bath and North East Somerset
4	Bath and Bristol Green Belt - South Gloucestershire

Maps
Landfill Sites

MARTIN&CO

This map displays the location of known landfill sites. Historic sites are where there is no environmental permit in force. Active sites are currently authorised by the Environment Agency under Environmental Permitting Regulations.

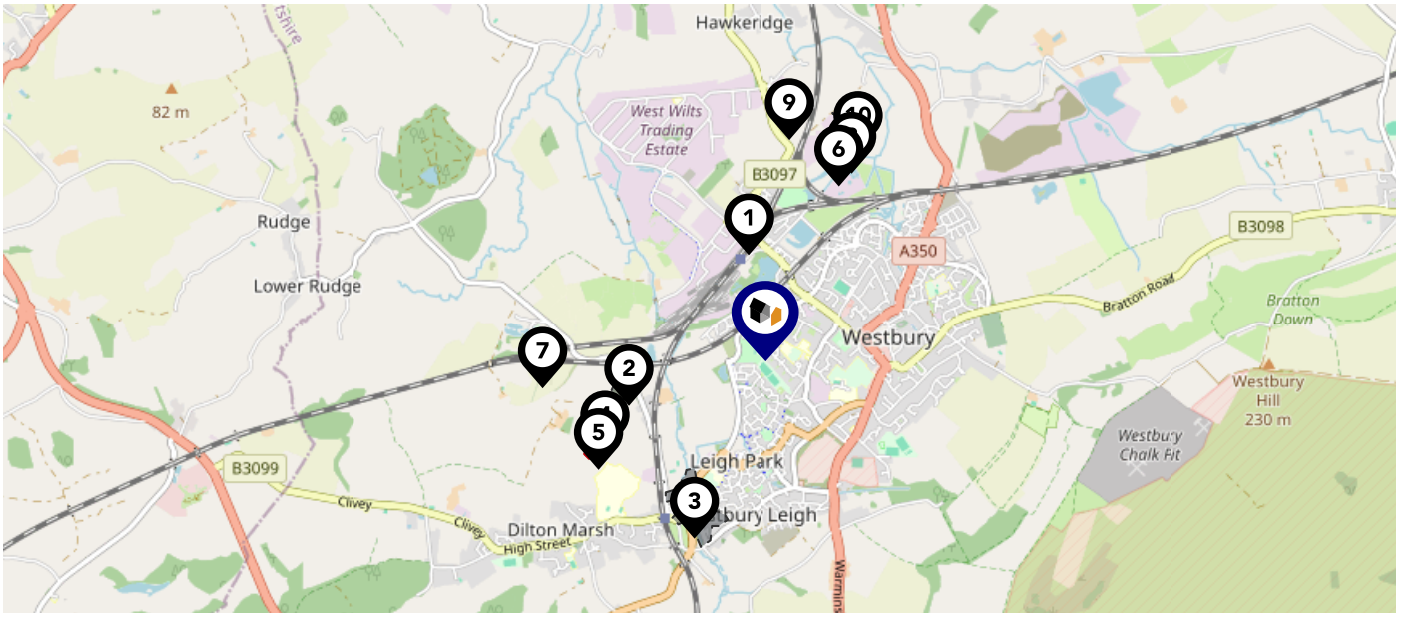

Nearby Landfill Sites

1	Site Adjoining Railway Station-Westbury, Bristol, Avon	Historic Landfill
2	Penleigh Tips-Dilton Marsh, Westbury, Wiltshire	Historic Landfill
3	Effluent Ponds-On premises of Charles Case and Son Limited, Dilton Marsh, Westbury, Wiltshire	Historic Landfill
4	Fairwood Road-Fairwood Road, Dilton Marsh, Wiltshire	Historic Landfill
5	EA/EPR/MP3790FY/A001 - Penleigh Tip No 3	Active Landfill
6	Builders Tip at Slag Lane-Slag Lane, Westbury, Wiltshire	Historic Landfill
7	Lamberts Bridge Farm-Dilton Marsh, Westbury, Wiltshire	Historic Landfill
8	Land at Slag Lane-Westbury, Wiltshire	Historic Landfill
9	Former Railway Cutting-Heywood, Westbury, Wiltshire	Historic Landfill
10	Land at Slag Lane-Westbury	Historic Landfill

Maps
Listed Buildings

MARTIN&CO

This map displays nearby listed buildings and protected structures, as well as their listed tier and distance from the target property...

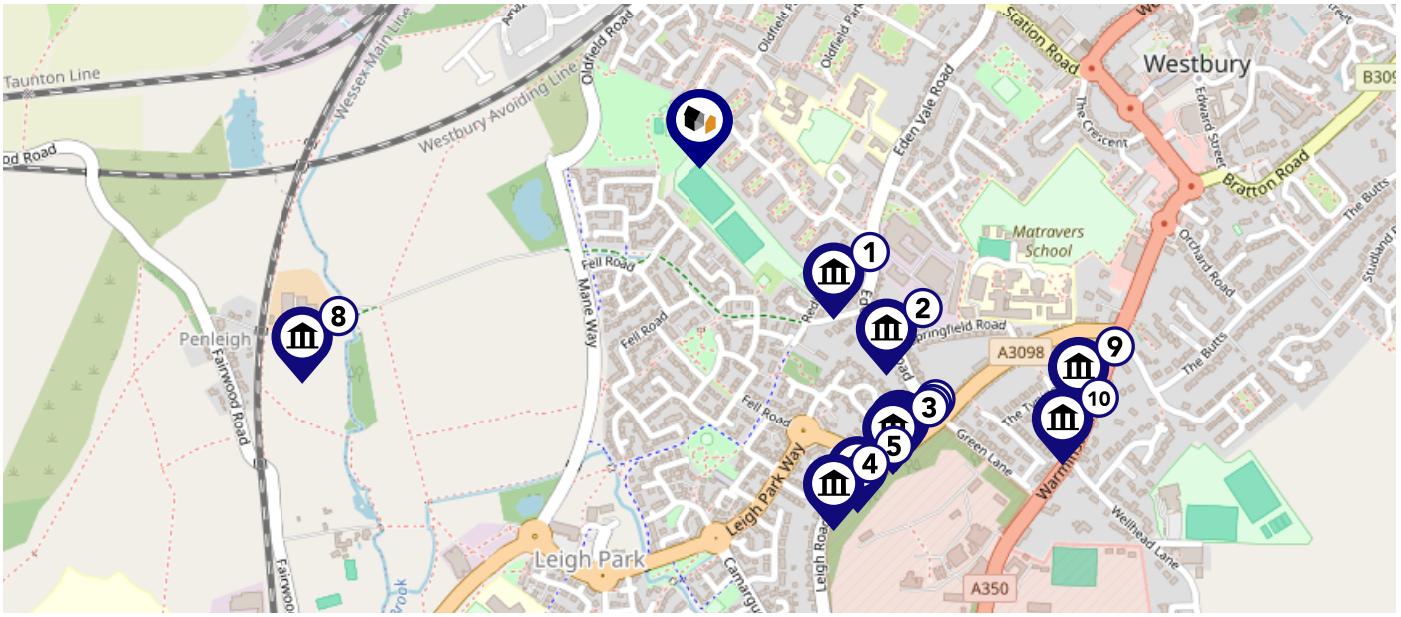

Listed Buildings in the local district	Grade	Distance
1 1036310 - Greengates	Grade II	0.2 miles
2 1180652 - Premises Of Holdoway And Sons (former Union Workhouse)	Grade II	0.3 miles
3 1285160 - 72, Leigh Road	Grade II	0.4 miles
4 1036297 - 98 And 100, Leigh Road	Grade II	0.4 miles
5 1364394 - 90, Leigh Road	Grade II	0.4 miles
6 1036296 - 70, Leigh Road	Grade II	0.4 miles
7 1181138 - 68, Leigh Road	Grade II	0.4 miles
8 1021471 - Penleigh House	Grade II	0.5 miles
9 1364403 - 1,2 And 3 Hampton Mews, The Tynings, Warminster Road	Grade II	0.5 miles
10 1181381 - 112, Warminster Road	Grade II	0.5 miles

Area
Schools

MARTIN&CO

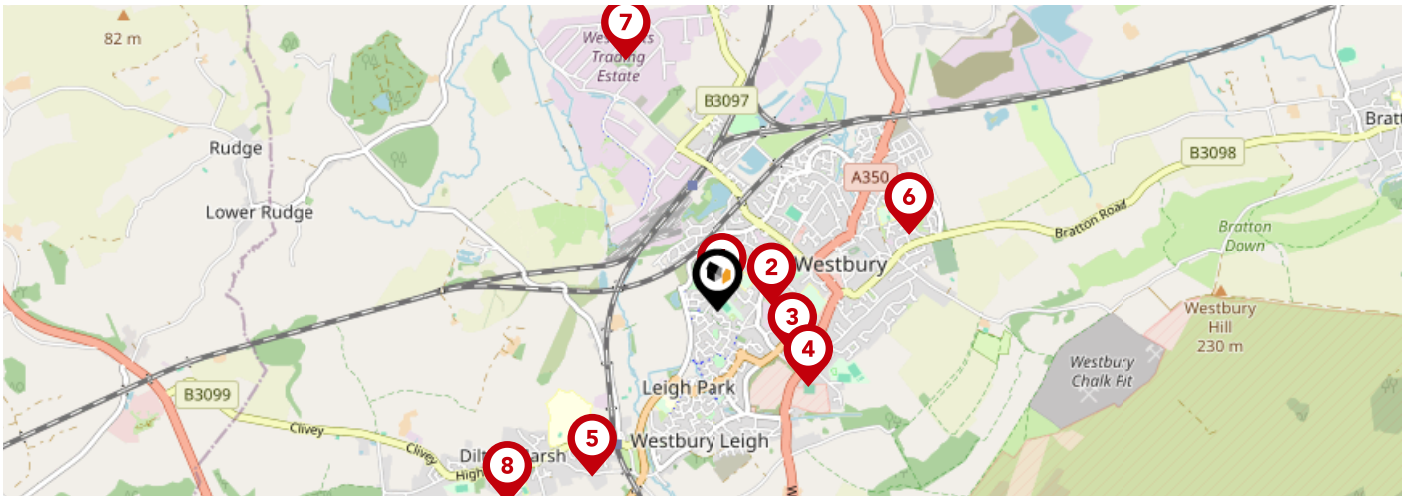

		Nursery	Primary	Secondary	College	Private
1	**Westbury Church of England Junior School** Ofsted Rating: Requires improvement | Pupils: 262 | Distance:0.08		✓			
2	**Westbury Infant School** Ofsted Rating: Good | Pupils: 213 | Distance:0.26		✓			
3	**Matravers School** Ofsted Rating: Good | Pupils: 915 | Distance:0.4			✓		
4	**Compass Community School Athelstan Park** Ofsted Rating: Requires improvement | Pupils: 12 | Distance:0.55			✓		
5	**Fairfield Farm College (Fairfield Farm Trust)** Ofsted Rating: Good | Pupils:0 | Distance:0.96			✓		
6	**Bitham Brook Primary School** Ofsted Rating: Good | Pupils: 399 | Distance:0.96		✓			
7	**On Track Education Centre Westbury** Ofsted Rating: Good | Pupils: 32 | Distance:1.24			✓		
8	**Dilton Marsh CofE Primary School** Ofsted Rating: Good | Pupils: 174 | Distance:1.32		✓			

Powered by sprift
Know any property instantly

Area
Schools

MARTIN&CO

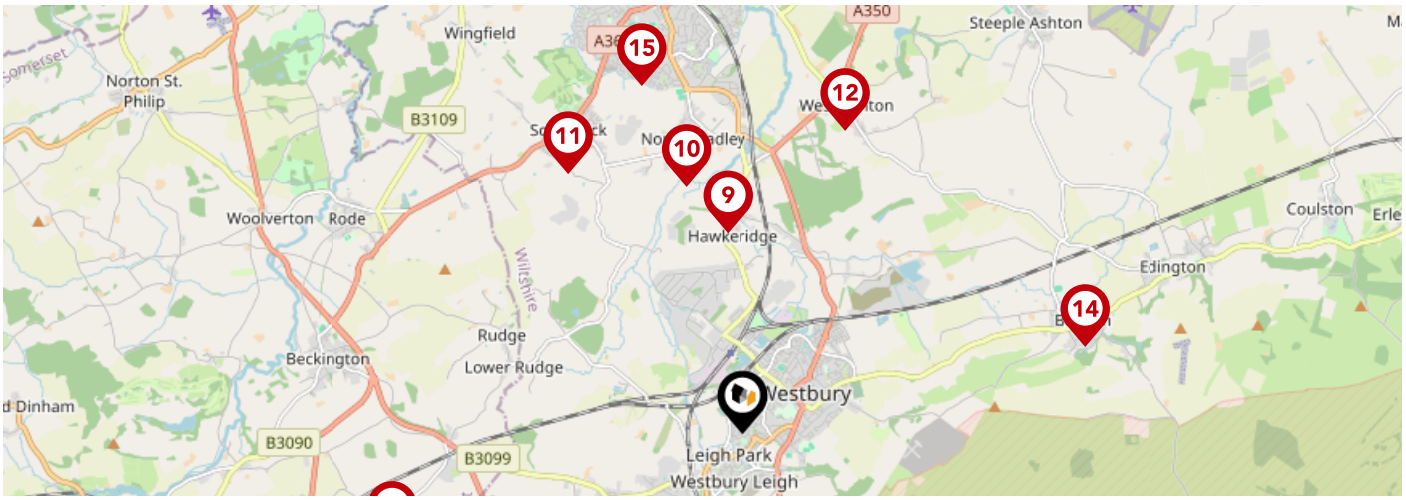

	Nursery	Primary	Secondary	College	Private
9 The Eaves Learning Centre Ofsted Rating: Good | Pupils: 17 | Distance:1.86	☐	☐	☑	☐	☐
10 North Bradley CofE Primary School Ofsted Rating: Good | Pupils:0 | Distance:2.35	☐	☑	☐	☐	☐
11 Southwick Church of England Primary School Ofsted Rating: Good | Pupils:0 | Distance:2.9	☐	☑	☐	☐	☐
12 West Ashton Church of England Primary School Ofsted Rating: Good | Pupils: 80 | Distance:2.97	☐	☑	☐	☐	☐
13 Chapmanslade Church of England Voluntary Aided Primary School Ofsted Rating: Good | Pupils: 96 | Distance:3.13	☐	☑	☐	☐	☐
14 Bratton Primary School Ofsted Rating: Good | Pupils: 153 | Distance:3.28	☐	☑	☐	☐	☐
15 The Grove Primary School Ofsted Rating: Good | Pupils:0 | Distance:3.36	☐	☑	☐	☐	☐
16 Berkley Church of England First School Ofsted Rating: Requires improvement | Pupils: 97 | Distance:3.41	☐	☑	☐	☐	☐

Local Area
Masts & Pylons

MARTIN&CO



Key:

Power Pylons

Communication Masts

Powered by sprift
Know any property instantly

Environment
Radon Gas

MARTIN&CO

What is Radon?

Radon is a natural radioactive gas, which enters buildings from the ground. Exposure to high concentrations increases the risk of lung cancer. The UK Health Security Agency (UKHSA) recommends that radon levels should be reduced in homes where the annual average is at or above 200 becquerels per cubic metre (200 Bq/m3).

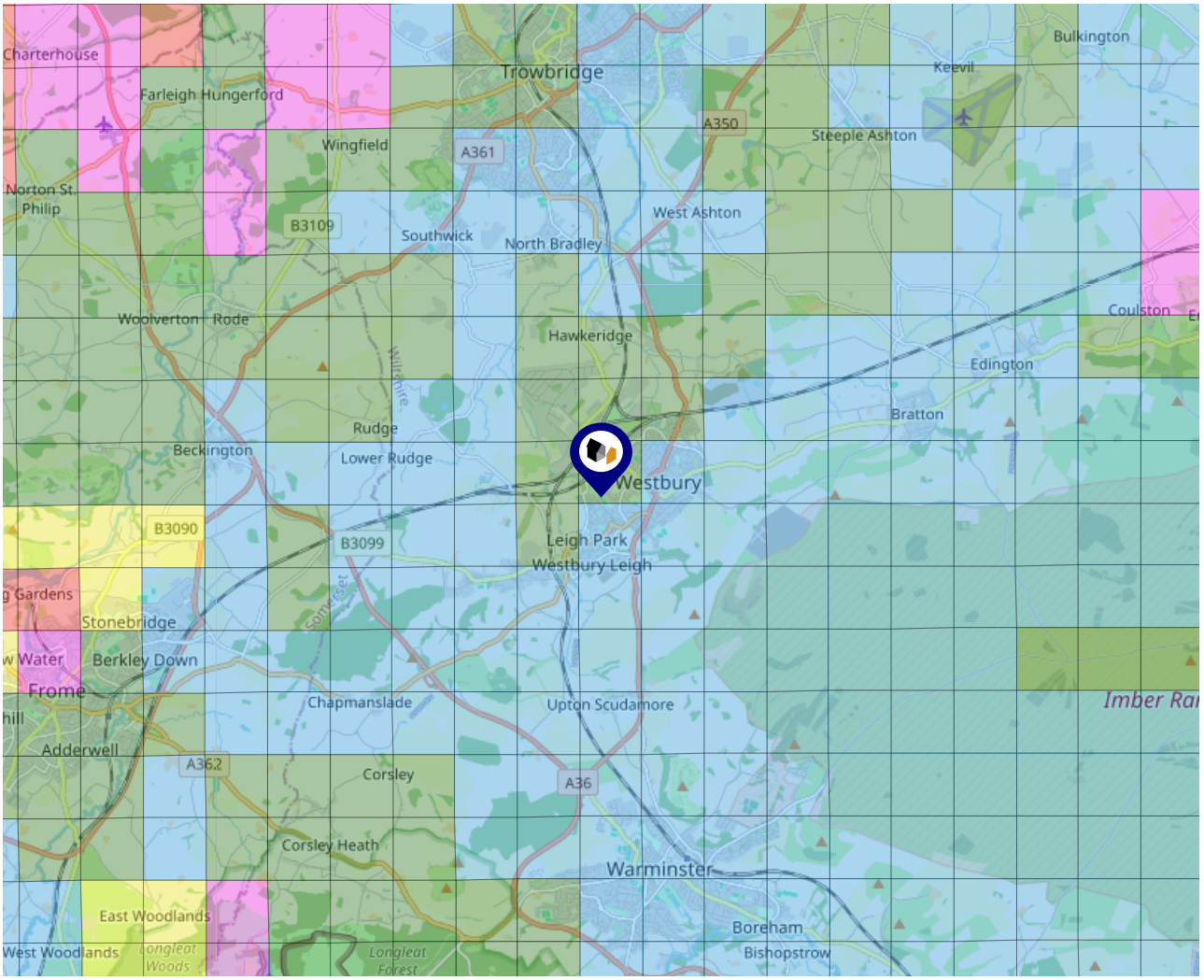

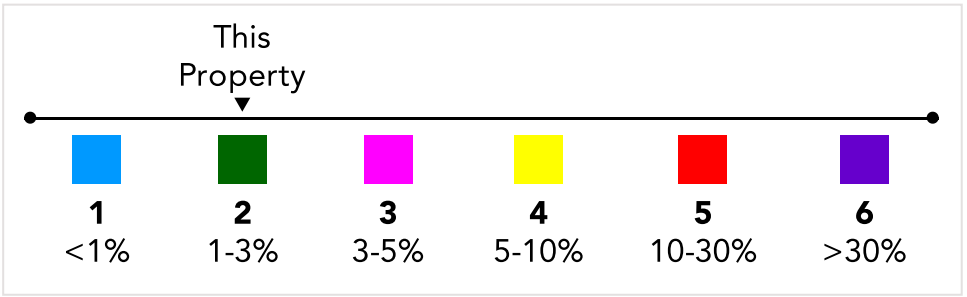

Powered by sprift
Know any property instantly

Local Area
Road Noise

MARTIN&CO

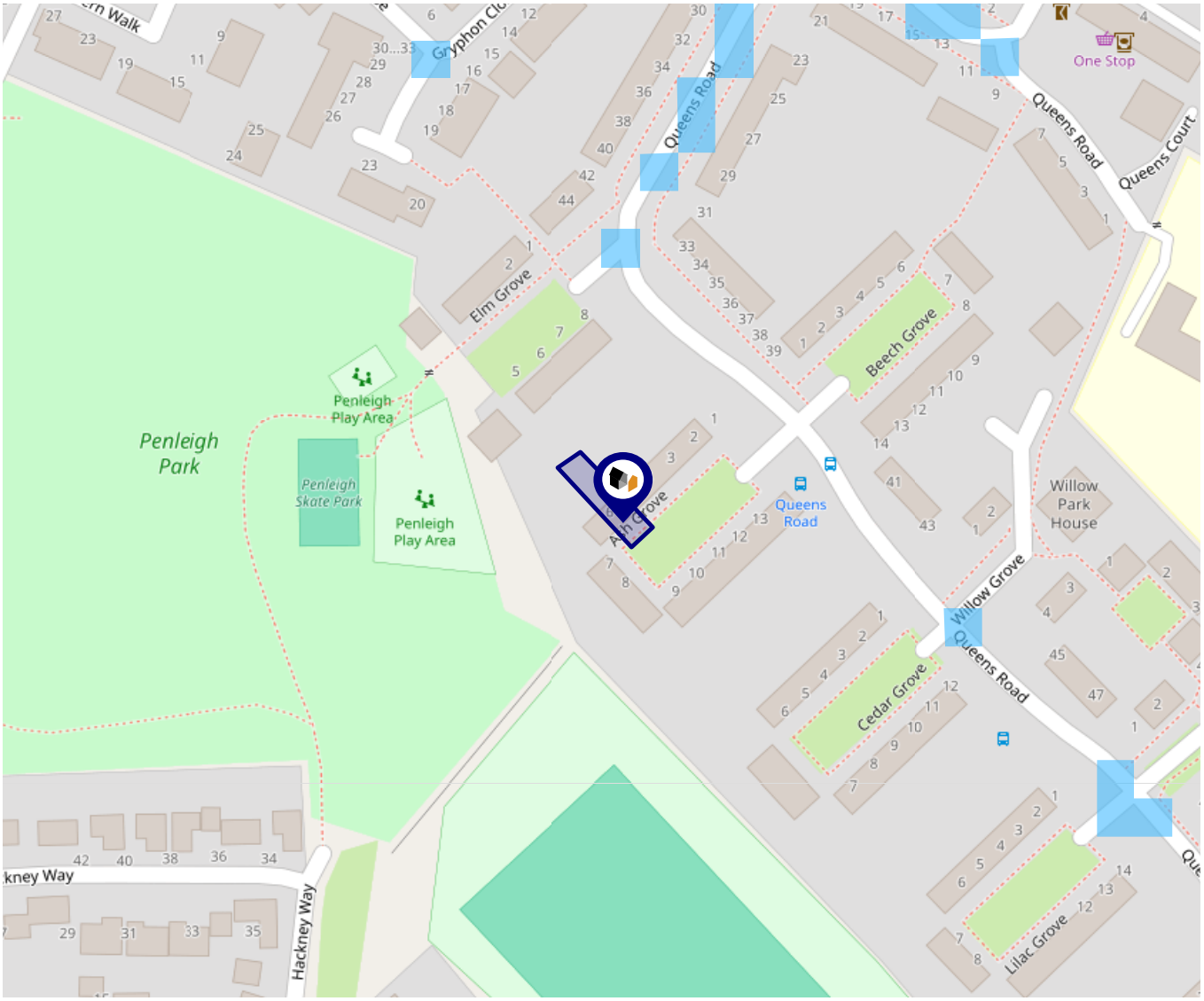

The data indicates the level of noise according to strategic noise sources across all traffic routes. This indicates a 25 house annual average noise level with separate weightings for the evening and the night periods.

- 75.0+ dB
- 70.0-74.9 dB
- 65.0-69.9 dB
- 60.0-64.9 dB
- 55.0-59.9 dB

Powered by sprift
Know any property instantly

Ground Composition for this Address (Surrounding square kilometer zone around property)

Carbon Content:	NONE	**Soil Texture:**	CLAYEY LOAM TO SANDY LOAM
Parent Material Grain:	ARGILLIC - ARENACEOUS	**Soil Depth:**	DEEP
Soil Group:	MEDIUM TO LIGHT(SILTY) TO HEAVY		

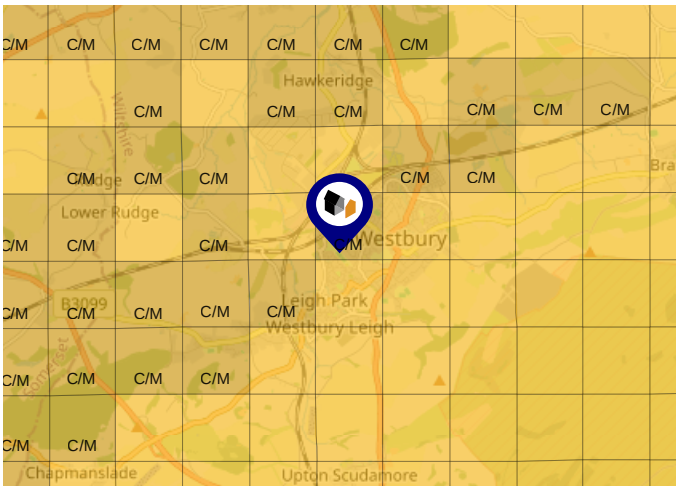

Primary Classifications (Most Common Clay Types)

C/M	Claystone / Mudstone
FPC,S	Floodplain Clay, Sand / Gravel
FC,S	Fluvial Clays & Silts
FC,S,G	Fluvial Clays, Silts, Sands & Gravel
PM/EC	Prequaternary Marine / Estuarine Clay / Silt
QM/EC	Quaternary Marine / Estuarine Clay / Silt
RC	Residual Clay
RC/LL	Residual Clay & Loamy Loess
RC,S	River Clay & Silt
RC,FS	Riverine Clay & Floodplain Sands and Gravel
RC,FL	Riverine Clay & Fluvial Sands and Gravel
TC	Terrace Clay
TC/LL	Terrace Clay & Loamy Loess

Transport (National)

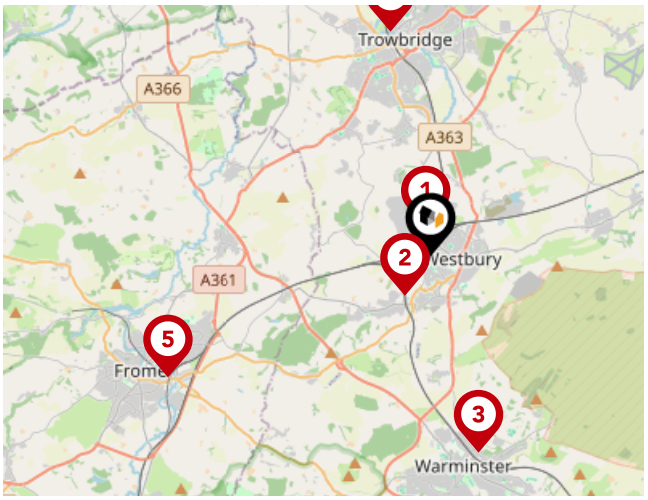

National Rail Stations

Pin	Name	Distance
1	Westbury (Wilts) Rail Station	0.49 miles
2	Dilton Marsh Rail Station	0.89 miles
3	Warminster Rail Station	3.77 miles
4	Trowbridge Rail Station	4.2 miles
5	Frome Rail Station	5.38 miles

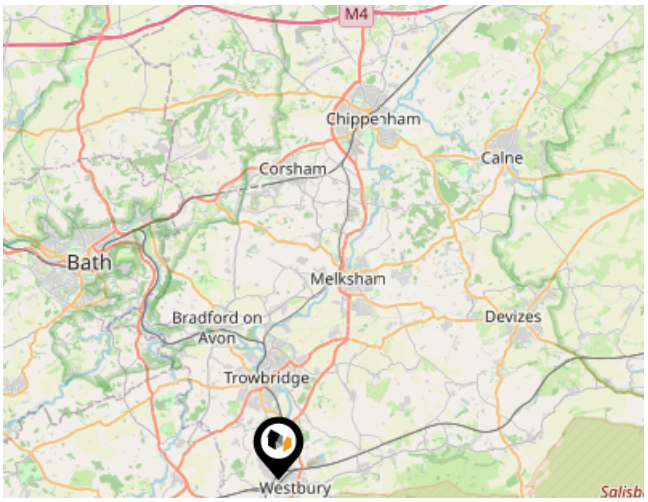

Trunk Roads/Motorways

Pin	Name	Distance
1	M4 J17	17.92 miles



Airports/Helipads

Pin	Name	Distance
1	Bristol International Airport	23.85 miles

Powered by sprift

Transport (Local)

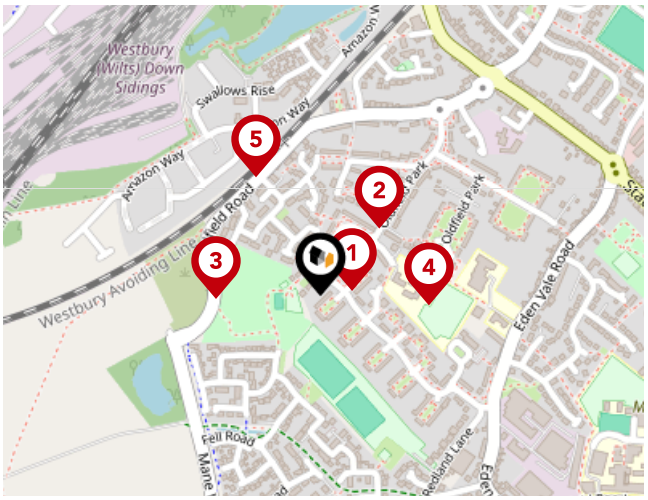

Bus Stops/Stations

Pin	Name	Distance
1	Queens Road	0.03 miles
2	Queens Square	0.1 miles
3	Oldfield Road	0.12 miles
4	Lilac Grove	0.12 miles
5	Phoenix Rise	0.15 miles

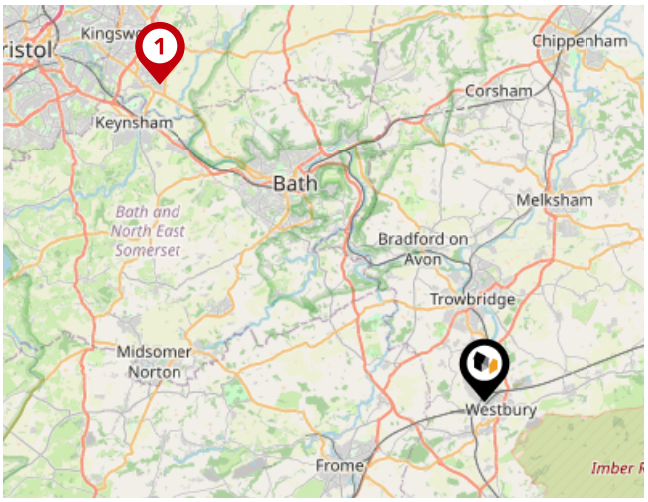

Local Connections

Pin	Name	Distance
1	Bitton (Avon Valley Railway)	16.84 miles

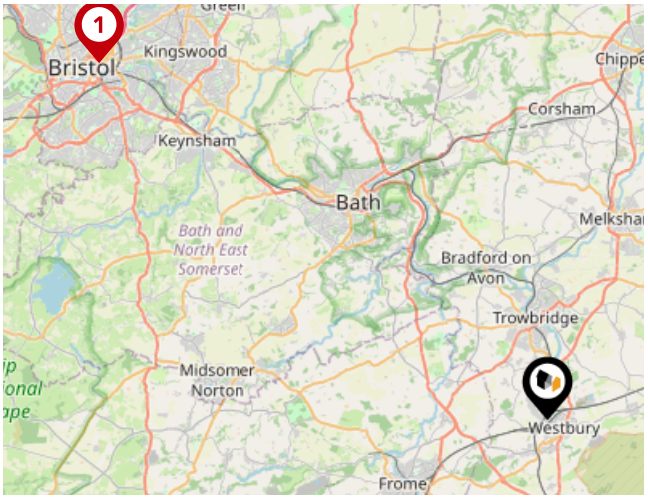

Ferry Terminals

Pin	Name	Distance
1	Temple Meads Station Ferry Landing	21.21 miles

Martin & Co Westbury

Martin & Co are a multi-award-winning agency and what that means for you is that when you choose us, you know you'll be looked after by caring, honest and expert agents. Our 150-strong branch network forms part of a national family, and we have intimate local knowledge and a deep understanding of and connection with the community around us.

We have a wonderful and extensive selection of properties for sale in Westbury, Warminster, and Trowbridge and work closely with our Bath and Salisbury offices.

Martin & Co Westbury
Testimonials

MARTIN&CO

Testimonial 1

Everyone at Martin & Co was courteous and polite, and gave excellent professional support throughout the selling procedure. They hold regular meetings with the solicitors to keep things rolling along, and our sale went through in around 2 months!

Testimonial 2

A well equipped and professional agent for letting. The team communicate very well and are nothing if not honest. Expertise is very high and as a landlord who is not an oligarch well judged and fair. Based on my own experience this is an outstanding agent with great people very well set to serve needs of landlords and renters alike.

Testimonial 3

Kerri showed us around some of the available properties today, she was so kind and friendly, she made it such an enjoyable experience and was very knowledgeable too. Kerri was able to point us in the direction of further mortgage advice as first time buyers and also discussed other properties on the market that may be of interest in line with our budget, which was very helpful!

/martincouk

/martincouk

/martinco_uk/

/company/martin-&-co-/

Martin & Co Westbury
Data Quality

We are committed to comprehensive property data being made available upfront to make the home buying and selling process quicker, easier and cheaper. This is why we have partnered with Sprift, the UK's leading supplier of property-specific data.

Powered by sprift
Know any property instantly

Contains public sector information licensed under the Open Government License v3.0

The information contained within this report is for general information purposes only.

Sprift Technologies Ltd aggregate this data from a wide variety of sources and while we endeavour to keep the information up to date and correct, we make no representations or warranties of any kind, express or implied, about the completeness, accuracy, reliability, of the information or related graphics contained within this report for any purpose.

Any reliance you place on such information is therefore strictly at your own risk. In no event will we be liable for any loss or damage including without limitation, indirect or consequential loss or damage, or any loss or damage whatsoever arising from loss of data or profits arising out of, or in connection with, the use of this report.

MARTIN&CO

Martin & Co Westbury

7 Palomino Place, Westbury, Wiltshire,
BA13 3SD
01373 866686
saleswestbury@martinco.com
www.martinco.com

Ordnance Survey

Land Registry

Environment Agency

Historic England

Office for National Statistics

Ofcom

Royal Mail