




See More Online

# KFB: Key Facts For Buyers

A Guide to This Property & the Local Area  
**Wednesday 24th June 2026**



**90, OSBORNE ROAD, FARNBOROUGH, GU14 6AS**

**Avocado Property**

[stephen@avocadopropertyagents.co.uk](mailto:stephen@avocadopropertyagents.co.uk)

[www.avocadopropertyagents.co.uk](http://www.avocadopropertyagents.co.uk)





## Property

<b>Type:</b>	Semi-Detached	<b>Last Sold Date:</b>	16/09/2020
<b>Bedrooms:</b>	3	<b>Last Sold Price:</b>	£495,000
<b>Floor Area:</b>	1,560 ft <sup>2</sup> / 145 m <sup>2</sup>	<b>Last Sold £/ft<sup>2</sup>:</b>	£308
<b>Plot Area:</b>	0.06 acres	<b>Tenure:</b>	Freehold
<b>Year Built :</b>	1900-1929		
<b>Council Tax :</b>	Band D		
<b>Annual Estimate:</b>	£2,320		
<b>Title Number:</b>	HP465753		
<b>UPRN:</b>	100060547178		
<b>Restrictive Covenants:</b>	No		

## Local Area

<b>Local Authority:</b>	Hampshire
<b>Conservation Area:</b>	South Farnborough
<b>Flood Risk:</b>	
● Rivers & Seas	Very low
● Surface Water	Very low

### Estimated Broadband Speeds (Standard - Superfast - Ultrafast)

<b>17</b> mb/s	<b>80</b> mb/s	<b>1000</b> mb/s

### Mobile Coverage: (based on calls indoors)



### Satellite/Fibre TV Availability:



# Planning History

## This Address



Planning records for: *90, Osborne Road, Farnborough, GU14 6AS*

<b>Reference - 04/00244/CAT</b>	
<b>Decision:</b>	Decided
<b>Date:</b>	08th March 2004
<b>Description:</b>	Removal of 3 overhanging limbs to one Lime tree in rear garden

# Property EPC - Certificate



90 Osborne Road FARNBOROUGH GU14 6AS

Energy rating

**D**

Valid until 29.05.2035

Certificate number  
28833050020556158200

Score	Energy rating	Current	Potential
92+	<b>A</b>		
81-91	<b>B</b>		83   <b>B</b>
69-80	<b>C</b>		
55-68	<b>D</b>	63   <b>D</b>	
39-54	<b>E</b>		
21-38	<b>F</b>		
1-20	<b>G</b>		

### Additional EPC Data

---

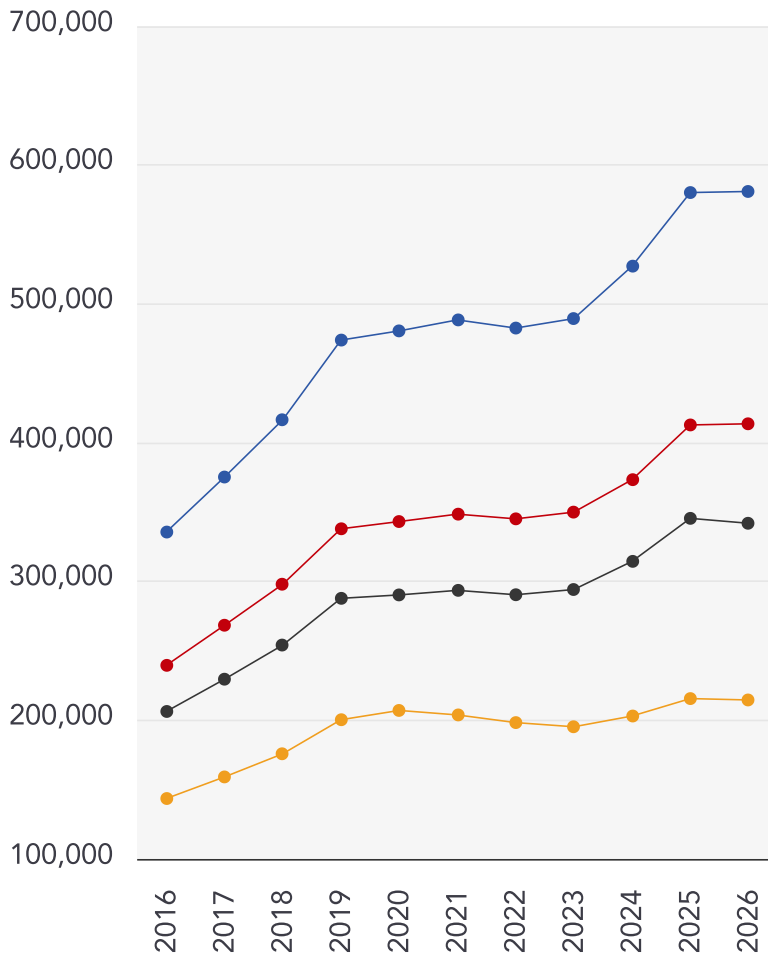
<b>Property Type:</b>	Semi-detached house
<b>Previous Extension:</b>	0
<b>Open Fireplace:</b>	0
<b>Walls:</b>	Solid brick, as built, no insulation (assumed)
<b>Walls Energy:</b>	Solid brick, as built, no insulation (assumed)
<b>Roof:</b>	Pitched, 100 mm loft insulation
<b>Roof Energy:</b>	Pitched, 100 mm loft insulation
<b>Main Heating:</b>	Boiler and radiators, mains gas
<b>Main Heating Controls:</b>	Programmer, room thermostat and TRVs
<b>Hot Water System:</b>	From main system
<b>Hot Water Energy Efficiency:</b>	From main system
<b>Lighting:</b>	Low energy lighting in 83% of fixed outlets
<b>Floors:</b>	Suspended, no insulation (assumed)
<b>Total Floor Area:</b>	145 m <sup>2</sup>

# Market

## House Price Statistics



10 Year History of Average House Prices by Property Type in GU14



Detached

**+73.13%**

Semi-Detached

**+72.66%**

Terraced

**+65.73%**

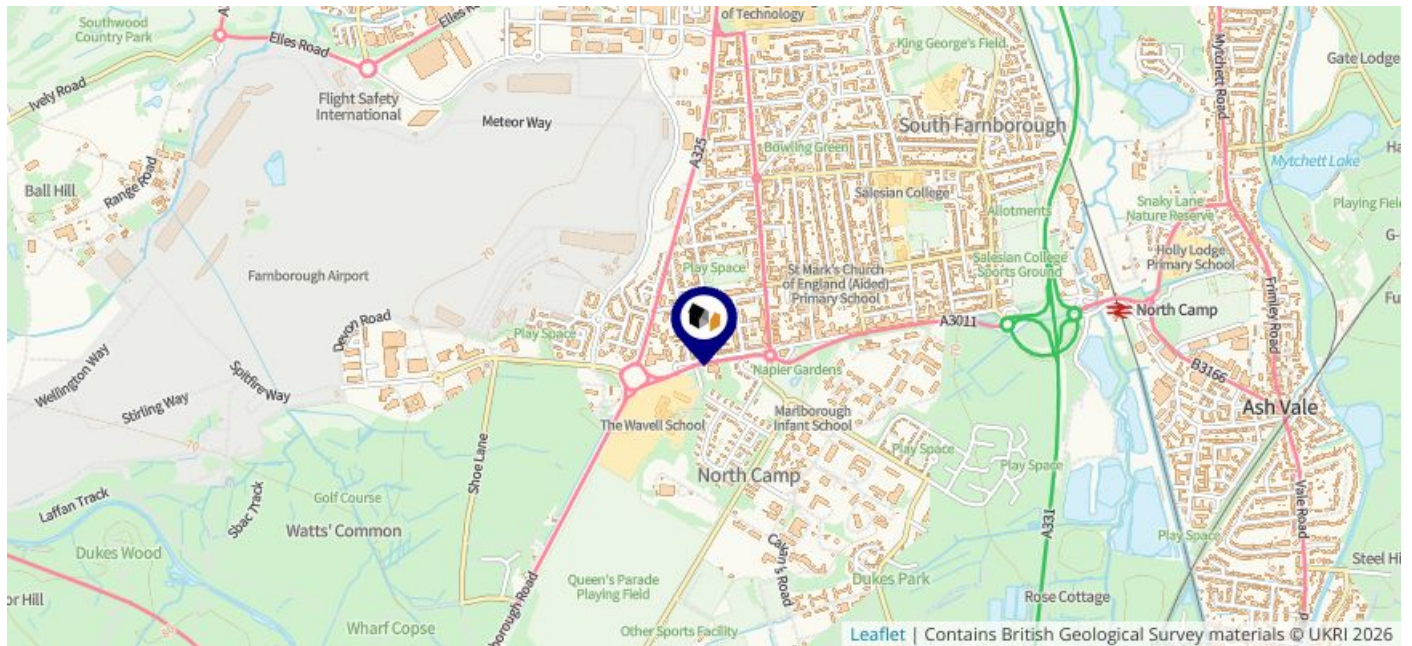
Flat

**+49.46%**

# Maps

## Coal Mining

This map displays nearby coal mine entrances and their classifications.



### Mine Entry

- ✕ Adit
- ✕ Gutter Pit
- ✕ Shaft

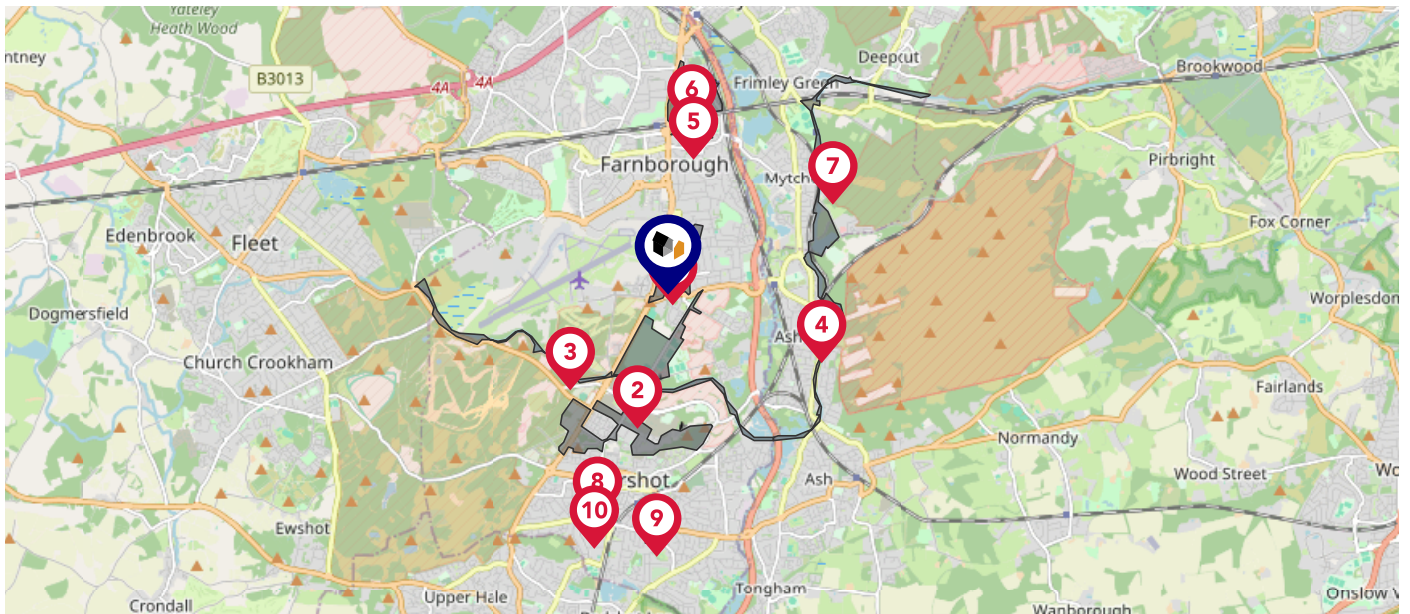
The Coal Authority has records of over 175,000 mine entries within the UK captured in the National Coal Mining database, derived from sources including abandonment plans, geological and topographical plans.

Coal mining activity is recorded as far back as the 13th century, but prior to 1872 there was no requirement to deposit abandonment plans. It is therefore believed there may be many unrecorded mine entries of which the Authority has no information or knowledge. These entries do not, therefore, appear within the Authority's national dataset as shown on this map.











# Maps

## Conservation Areas

This map displays nearby official conservation areas. Every local authority in England has at least one conservation area. Most are designated by the Council as the local planning authority, though Historic England and the Secretary of State also have the power to create them.



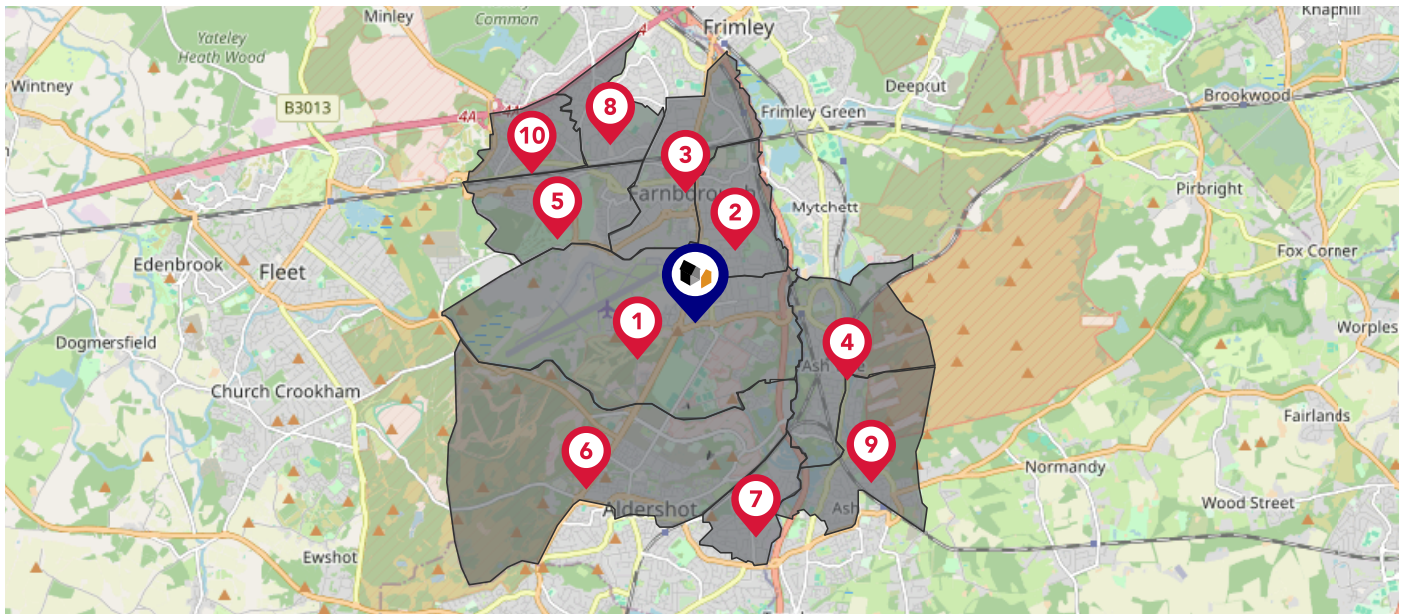
### Nearby Conservation Areas

-  South Farnborough
-  Aldershot Military
-  Basingstoke Canal
-  Basingstoke Canal South
-  Saint Michael's Abbey
-  Farnborough Hill
-  Basingstoke Canal
-  Aldershot West
-  Manor Park
-  Cargate











# Maps

## Council Wards

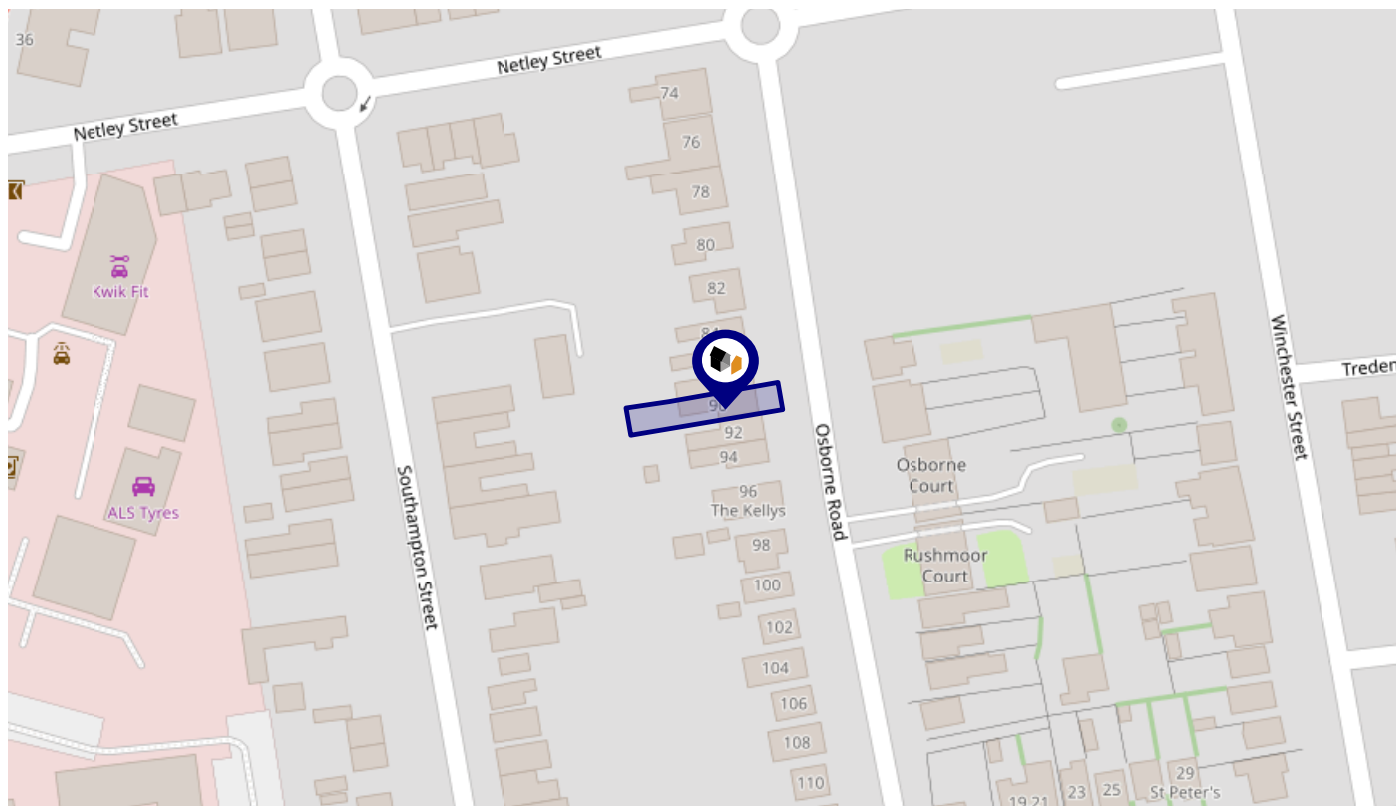
The UK is divided into wards that are used for local elections to elect local government councillors. Sometimes these are known as 'electoral divisions'. Population counts can vary substantially between wards, but the national average is about 5,500



### Nearby Council Wards

-  St. Mark's Ward
-  Knellwood Ward
-  Empress Ward
-  Ash Vale Ward
-  Cove and Southwood Ward
-  Wellington Ward
-  North Town Ward
-  West Heath Ward
-  Ash Wharf Ward
-  St. John's Ward

This map displays the noise levels from nearby network rail and HS1 railway routes that affect this property...



### Rail Noise Data

This data indicates the level of noise according to the strategic noise mapping of rail sources within areas with a population of at least 100,000 people (agglomerations) and along Network Rail and HS1 traffic routes.

The data indicates the annual average noise levels for the 16-hour period between 0700 - 2300.

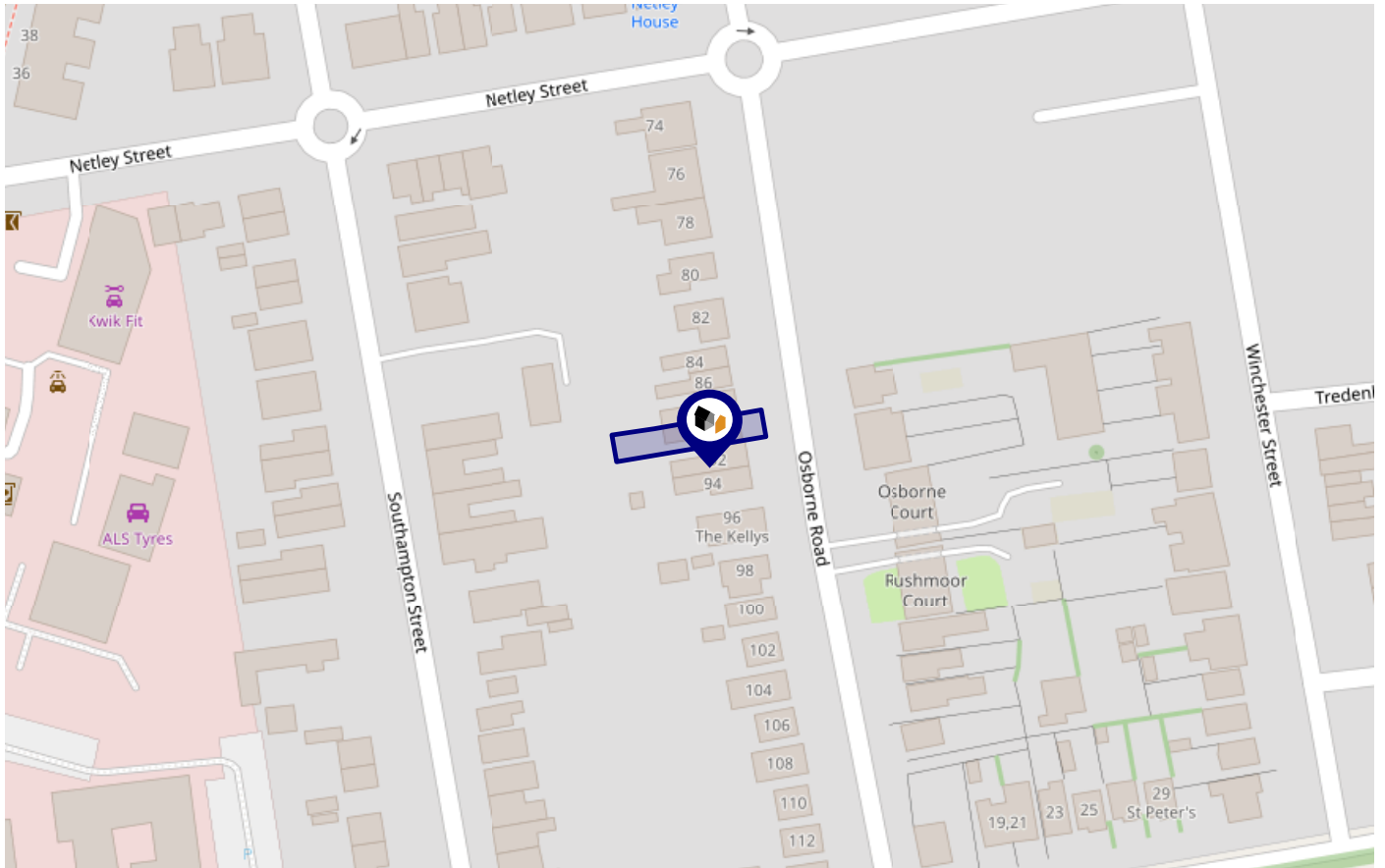
Noise levels are modelled on a 10m grid at a receptor height of 4m above ground, polygons are then produced by merging neighbouring cells within the following noise classes:

5		75.0+ dB	<span style="color: red;">■</span>
4		70.0-74.9 dB	<span style="color: orange;">■</span>
3		65.0-69.9 dB	<span style="color: yellow;">■</span>
2		60.0-64.9 dB	<span style="color: green;">■</span>
1		55.0-59.9 dB	<span style="color: blue;">■</span>

# Flood Risk

## Rivers & Seas - Flood Risk

This map shows the chance of flooding from rivers and / or the sea, taking into account flood defences and their condition.



**Risk Rating: Very low**

The map does not contain sufficient information for it to be used to determine flood risk to individual properties, but it does give you an indication of whether your area may be affected by surface water flooding at this risk level.

- High Risk** - an area which has a chance of flooding of greater than 1 in 30 (3.3%) in any one year.
- Medium Risk** - an area which has a chance of flooding of greater than 1 in 100 (1.0%) in any one year.
- Low Risk** - an area which has a chance of flooding of greater than 1 in 1000 (0.1%) in any one year.
- Very Low Risk** - an area in which the risk is below 1 in 1000 (0.1%) in any one year.

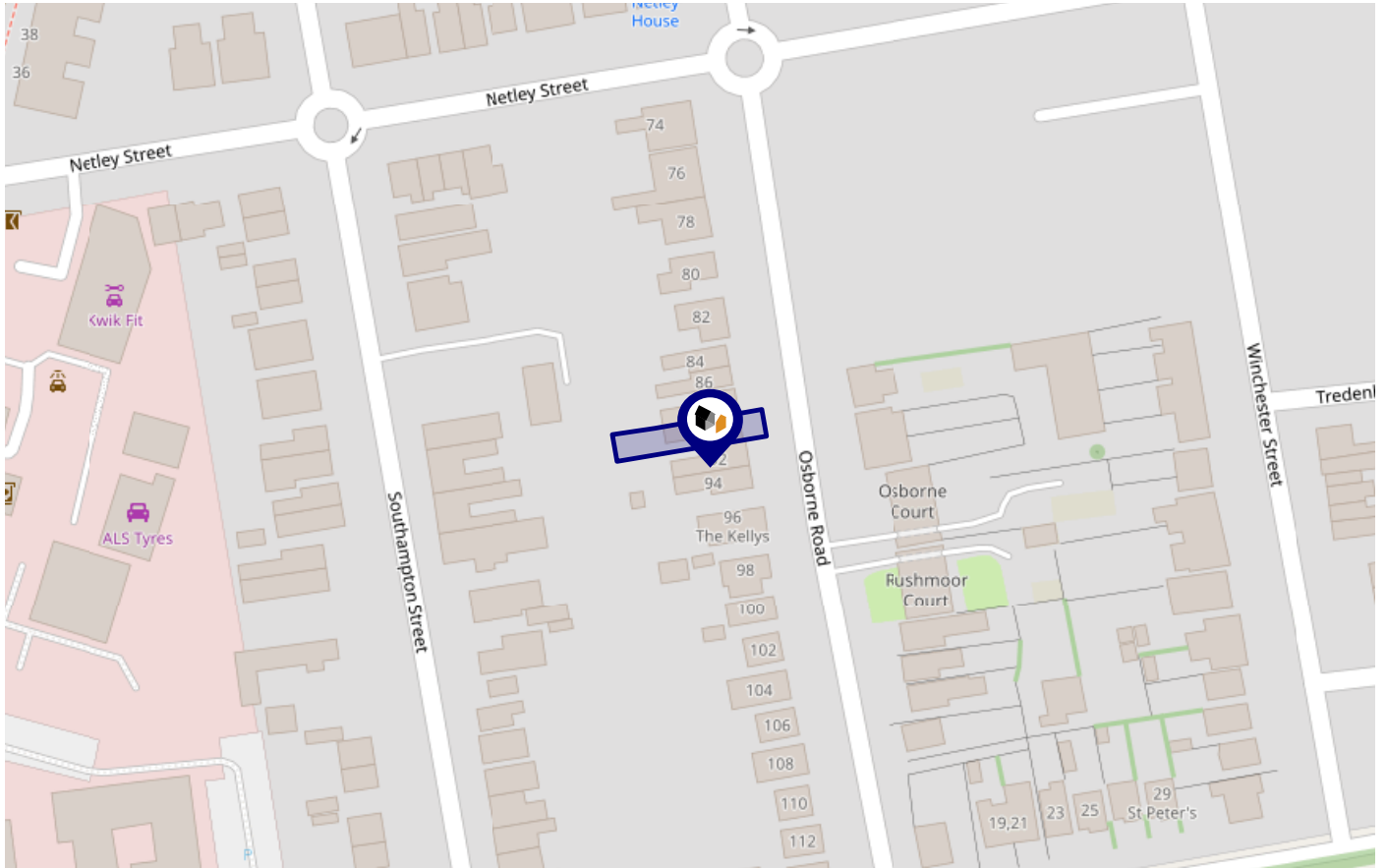
Chance of flooding to the following depths at this property:



# Flood Risk

## Rivers & Seas - Climate Change

This map shows the future chance of flooding from rivers and / or the sea **between 2036 and 2069**, taking into account flood defences and their condition. The government climate change models cannot predict exactly when the chance of flooding will go up. It could happen at any time during the time period.



**Risk Rating: Very low**

The map does not contain sufficient information for it to be used to determine flood risk to individual properties, but it does give you an indication of whether your area may be affected by surface water flooding at this risk level.

- High Risk** - an area which has a chance of flooding of greater than 1 in 30 (3.3%) in any one year.
- Medium Risk** - an area which has a chance of flooding of greater than 1 in 100 (1.0%) in any one year.
- Low Risk** - an area which has a chance of flooding of greater than 1 in 1000 (0.1%) in any one year.
- Very Low Risk** - an area in which the risk is below 1 in 1000 (0.1%) in any one year.

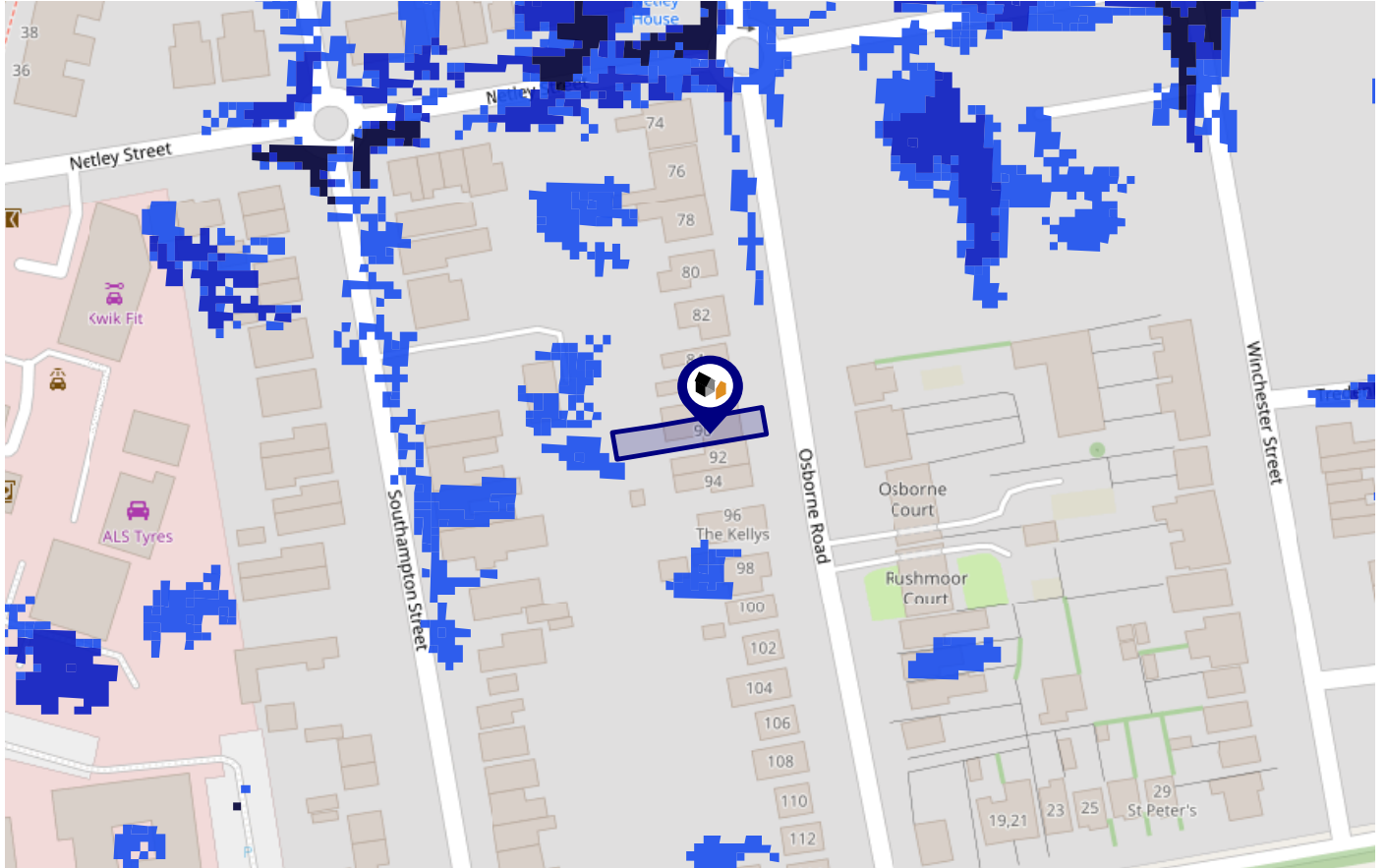
Chance of flooding to the following depths at this property:



# Flood Risk

## Surface Water - Flood Risk

This map shows the chance of flooding where rainwater has nowhere to drain. This kind of flooding can occur far from rivers or seas.



**Risk Rating: Very low**

The map does not contain sufficient information for it to be used to determine flood risk to individual properties, but it does give you an indication of whether your area may be affected by surface water flooding at this risk level.

- High Risk** - an area which has a chance of flooding of greater than **1 in 30 (3.3%)** in any one year.
- Medium Risk** - an area which has a chance of flooding of greater than **1 in 100 (1.0%)** in any one year.
- Low Risk** - an area which has a chance of flooding of greater than **1 in 1000 (0.1%)** in any one year.
- Very Low Risk** - an area in which the risk is below **1 in 1000 (0.1%)** in any one year.

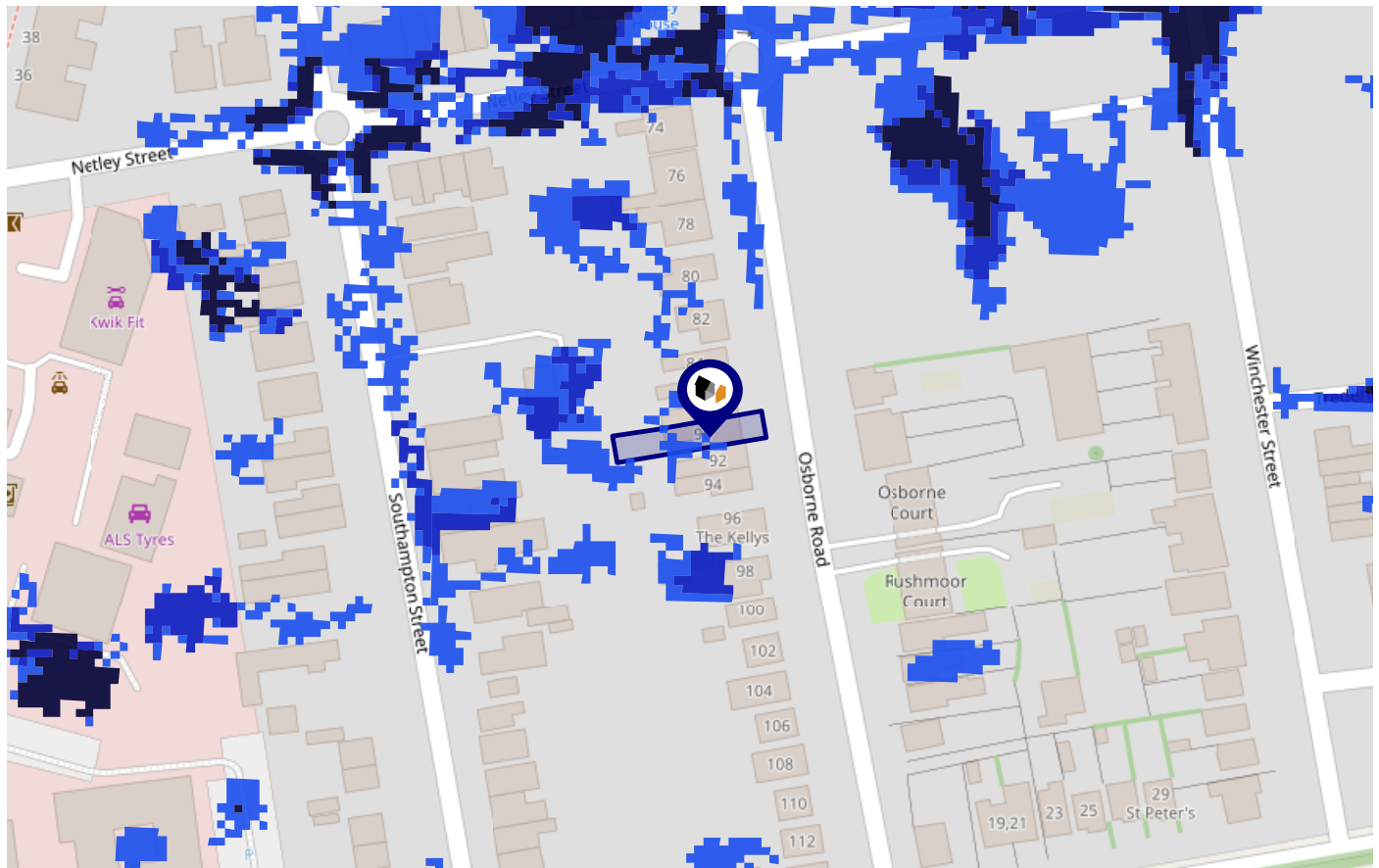
Chance of flooding to the following depths at this property:



# Flood Risk

## Surface Water - Climate Change

This map shows the future chance of flooding **between 2040 and 2060** where rainwater has nowhere to drain. This kind of flooding can occur far from rivers or seas. The government climate change models cannot predict exactly when the chance of flooding will go up. It could happen at any time during the time period.



**Risk Rating:** Very low

The map does not contain sufficient information for it to be used to determine flood risk to individual properties, but it does give you an indication of whether your area may be affected by surface water flooding at this risk level.

- High Risk** - an area which has a chance of flooding of greater than 1 in 30 (3.3%) in any one year.
- Medium Risk** - an area which has a chance of flooding of greater than 1 in 100 (1.0%) in any one year.
- Low Risk** - an area which has a chance of flooding of greater than 1 in 1000 (0.1%) in any one year.
- Very Low Risk** - an area in which the risk is below 1 in 1000 (0.1%) in any one year.

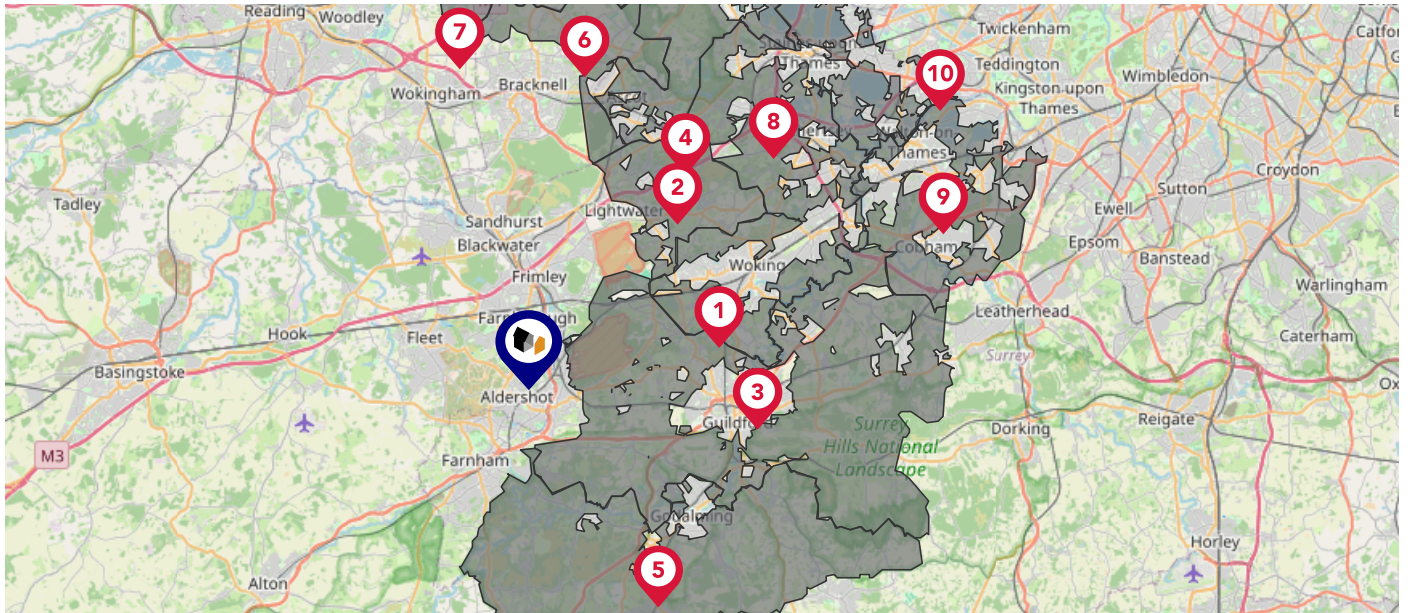
Chance of flooding to the following depths at this property:













# Maps

## Green Belt

This map displays nearby areas that have been designated as Green Belt...



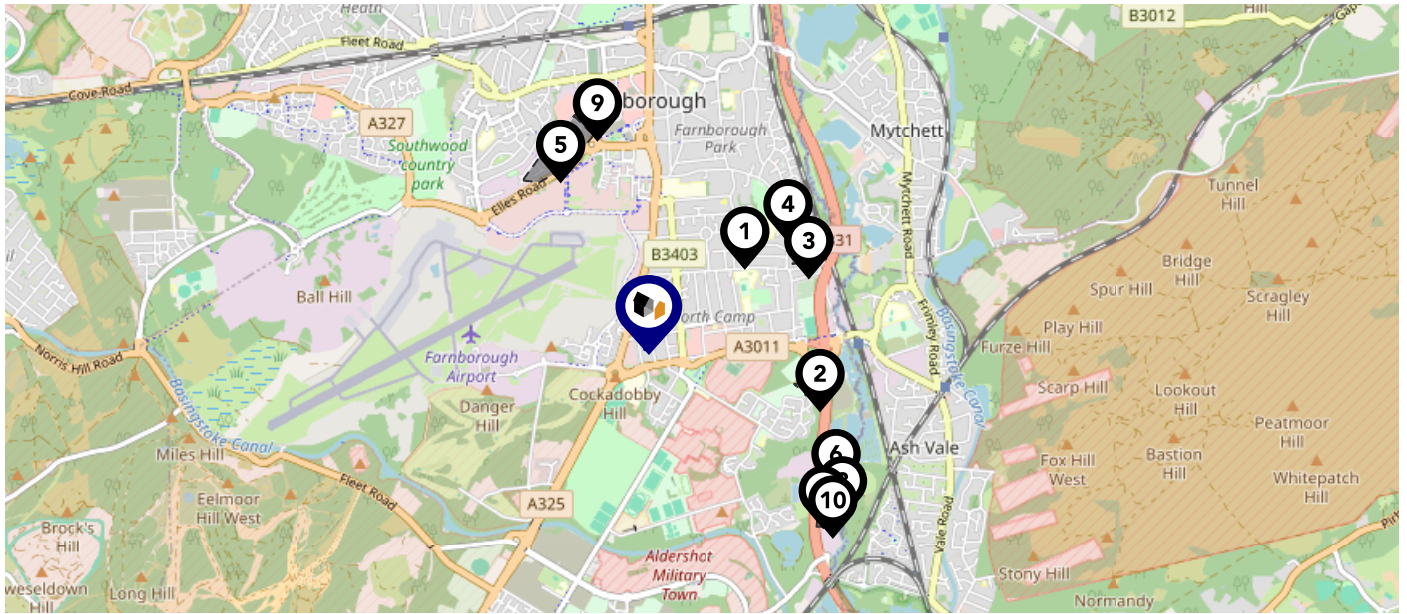
### Nearby Green Belt Land

-  London Green Belt - Woking
-  London Green Belt - Surrey Heath
-  London Green Belt - Guildford
-  London Green Belt - Windsor and Maidenhead
-  London Green Belt - Waverley
-  London Green Belt - Bracknell Forest
-  London Green Belt - Wokingham
-  London Green Belt - Runnymede
-  London Green Belt - Elmbridge
-  London Green Belt - Spelthorne

# Maps

## Landfill Sites

This map displays the location of known landfill sites. Historic sites are where there is no environmental permit in force. Active sites are currently authorised by the Environment Agency under Environmental Permitting Regulations.



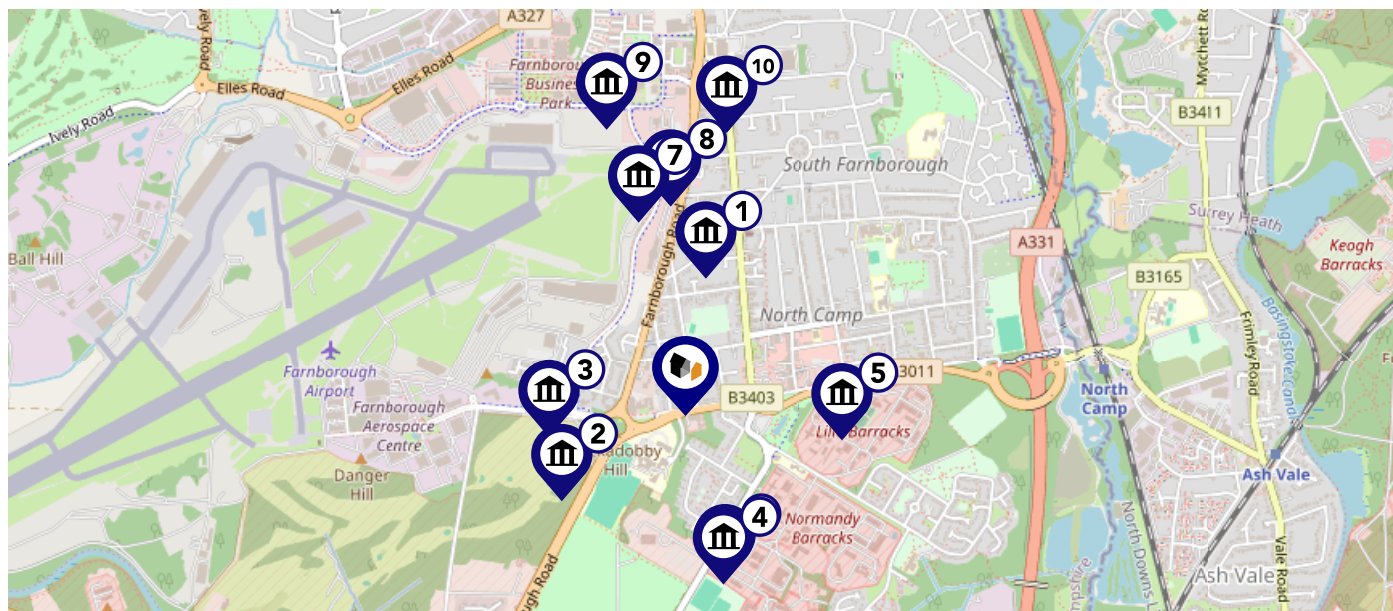
### Nearby Landfill Sites











<b>1</b>	Bowling Green-Off Canterbury Road, Farnborough, Hampshire	Historic Landfill
<b>2</b>	Ramilies Park-Near Hollybush Lane, Aldershot	Historic Landfill
<b>3</b>	Sycamore Sewage Farm-Sycamore Road, Farnborough	Historic Landfill
<b>4</b>	King Georges Pond-Sycamore Road, Farnborough	Historic Landfill
<b>5</b>	Land at Invincible Road-Aldershot, Hampshire	Historic Landfill
<b>6</b>	Land to the east of Sewage Works-Hollybush Lane, Aldershot	Historic Landfill
<b>7</b>	Land adjacent to The Gables-Aldershot Stubbs, Hollybush Lane, Aldershot, Hampshire	Historic Landfill
<b>8</b>	Aldershot Stubbs-Hollybush Lane, Aldershot	Historic Landfill
<b>9</b>	Princes Mead-Farnborough, Hampshire	Historic Landfill
<b>10</b>	Hollybush Lane-North Camp, Aldershot, Hampshire	Historic Landfill

# Maps

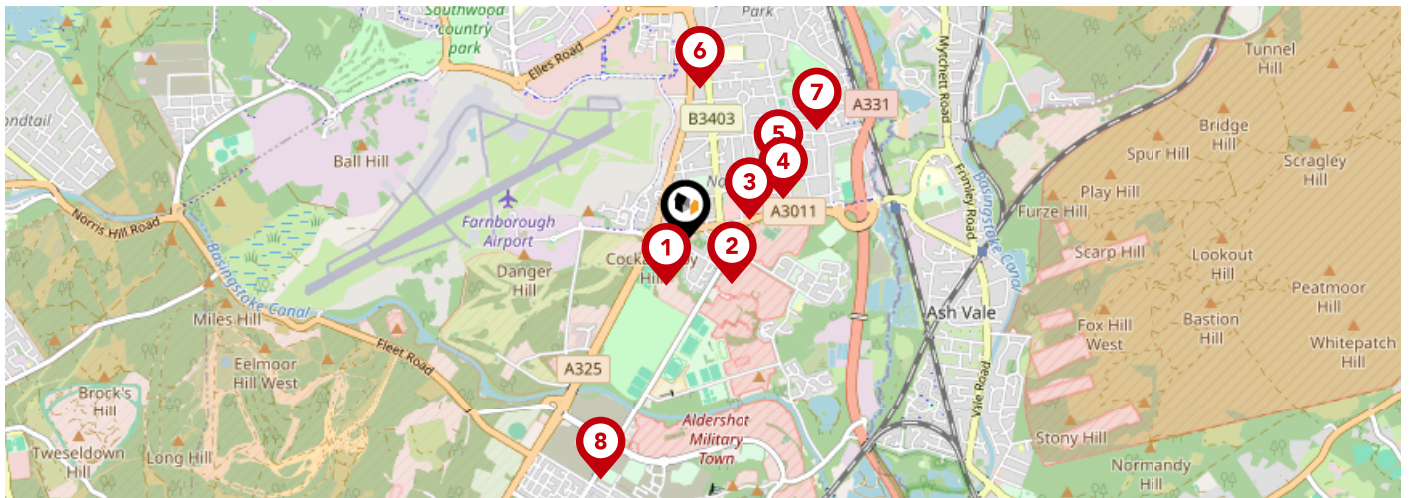
## Listed Buildings

This map displays nearby listed buildings and protected structures, as well as their listed tier and distance from the target property...

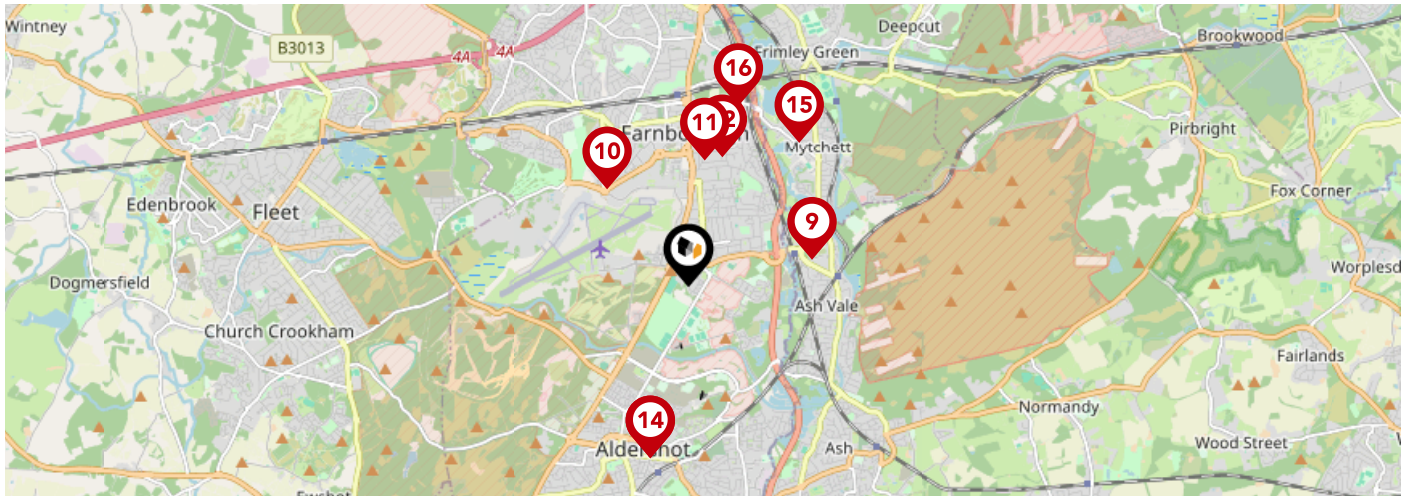


Listed Buildings in the local district	Grade	Distance
 1303102 - Farnborough Town Hall	Grade II	0.3 miles
 1272436 - Government House Mess	Grade II	0.3 miles
 1392200 - Building F49a Man Carrying Centrifuge Facility	Grade II	0.3 miles
 1109985 - Aldershot Military Museum N Block	Grade II	0.4 miles
 1339696 - Officers Mess Lille Barracks	Grade II	0.4 miles
 1109984 - Aldershot Military Museum M Block	Grade II	0.4 miles
 1339694 - G 29 Building At The Royal Aircraft Establishment	Grade II	0.5 miles
 1339706 - G1 Building At The Royal Aircraft Establishment	Grade II	0.5 miles
 1259589 - Building Q121 At Former Royal Aircraft Establishment Site	Grade I	0.7 miles
 1092625 - Crossways North East Hampshire Education Office	Grade II	0.7 miles

# Area Schools

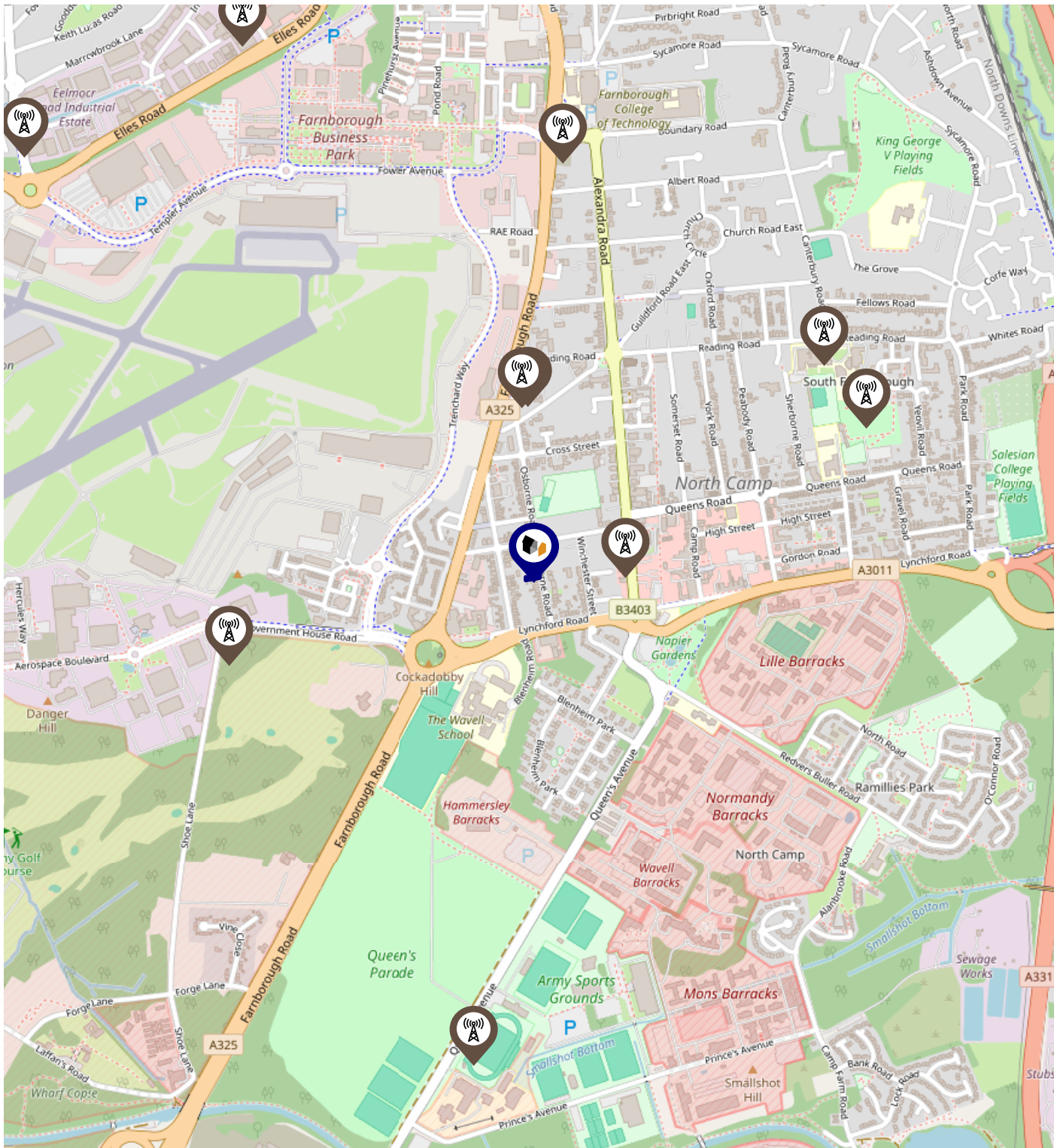


		Nursery	Primary	Secondary	College	Private
<b>1</b>	<b>The Wavell School</b> Ofsted Rating: Good   Pupils: 1018   Distance:0.21	<input type="checkbox"/>	<input type="checkbox"/>	<input checked="" type="checkbox"/>	<input type="checkbox"/>	<input type="checkbox"/>
<b>2</b>	<b>Marlborough Infant School</b> Ofsted Rating: Good   Pupils: 85   Distance:0.29	<input type="checkbox"/>	<input checked="" type="checkbox"/>	<input type="checkbox"/>	<input type="checkbox"/>	<input type="checkbox"/>
<b>3</b>	<b>St Mark's Church of England Aided Primary School</b> Ofsted Rating: Good   Pupils: 104   Distance:0.31	<input type="checkbox"/>	<input checked="" type="checkbox"/>	<input type="checkbox"/>	<input type="checkbox"/>	<input type="checkbox"/>
<b>4</b>	<b>South Farnborough Infant School</b> Ofsted Rating: Outstanding   Pupils: 273   Distance:0.49	<input type="checkbox"/>	<input checked="" type="checkbox"/>	<input type="checkbox"/>	<input type="checkbox"/>	<input type="checkbox"/>
<b>5</b>	<b>Salesian College</b> Ofsted Rating: Not Rated   Pupils: 589   Distance:0.54	<input type="checkbox"/>	<input type="checkbox"/>	<input checked="" type="checkbox"/>	<input type="checkbox"/>	<input type="checkbox"/>
<b>6</b>	<b>Farnborough College of Technology</b> Ofsted Rating: Outstanding   Pupils:0   Distance:0.72	<input type="checkbox"/>	<input type="checkbox"/>	<input checked="" type="checkbox"/>	<input type="checkbox"/>	<input type="checkbox"/>
<b>7</b>	<b>South Farnborough Junior School</b> Ofsted Rating: Outstanding   Pupils: 411   Distance:0.8	<input type="checkbox"/>	<input checked="" type="checkbox"/>	<input type="checkbox"/>	<input type="checkbox"/>	<input type="checkbox"/>
<b>8</b>	<b>The Cambridge Primary School</b> Ofsted Rating: Good   Pupils: 357   Distance:1.17	<input type="checkbox"/>	<input checked="" type="checkbox"/>	<input type="checkbox"/>	<input type="checkbox"/>	<input type="checkbox"/>





		Nursery	Primary	Secondary	College	Private
	<b>Holly Lodge Primary Academy</b> Ofsted Rating: Good   Pupils: 423   Distance:1.17	<input type="checkbox"/>	<input checked="" type="checkbox"/>	<input type="checkbox"/>	<input type="checkbox"/>	<input type="checkbox"/>
	<b>Tower Hill Primary School</b> Ofsted Rating: Outstanding   Pupils: 421   Distance:1.18	<input type="checkbox"/>	<input checked="" type="checkbox"/>	<input type="checkbox"/>	<input type="checkbox"/>	<input type="checkbox"/>
	<b>St Peter's Church of England Aided Junior School</b> Ofsted Rating: Good   Pupils: 216   Distance:1.19	<input type="checkbox"/>	<input checked="" type="checkbox"/>	<input type="checkbox"/>	<input type="checkbox"/>	<input type="checkbox"/>
	<b>St Patrick's Catholic Primary School</b> Ofsted Rating: Good   Pupils: 263   Distance:1.24	<input type="checkbox"/>	<input checked="" type="checkbox"/>	<input type="checkbox"/>	<input type="checkbox"/>	<input type="checkbox"/>
	<b>Talavera Infant School</b> Ofsted Rating: Good   Pupils: 270   Distance:1.62	<input type="checkbox"/>	<input checked="" type="checkbox"/>	<input type="checkbox"/>	<input type="checkbox"/>	<input type="checkbox"/>
	<b>Talavera Junior School</b> Ofsted Rating: Outstanding   Pupils: 446   Distance:1.62	<input type="checkbox"/>	<input checked="" type="checkbox"/>	<input type="checkbox"/>	<input type="checkbox"/>	<input type="checkbox"/>
	<b>Mytchett Primary &amp; Nursery Academy</b> Ofsted Rating: Good   Pupils: 247   Distance:1.69	<input type="checkbox"/>	<input checked="" type="checkbox"/>	<input type="checkbox"/>	<input type="checkbox"/>	<input type="checkbox"/>
	<b>North Farnborough Infant School</b> Ofsted Rating: Good   Pupils: 171   Distance:1.74	<input type="checkbox"/>	<input checked="" type="checkbox"/>	<input type="checkbox"/>	<input type="checkbox"/>	<input type="checkbox"/>

# Local Area Masts & Pylons

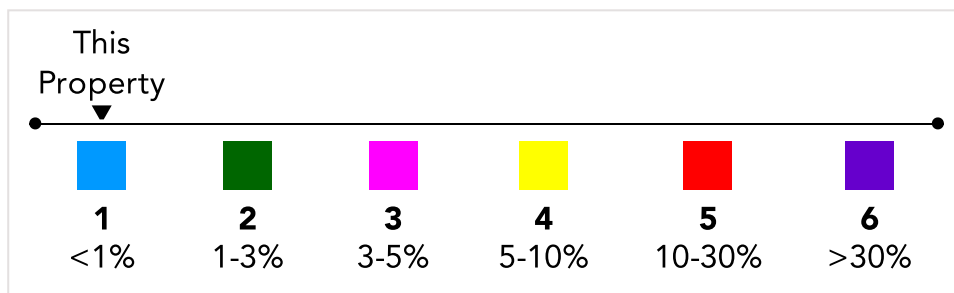
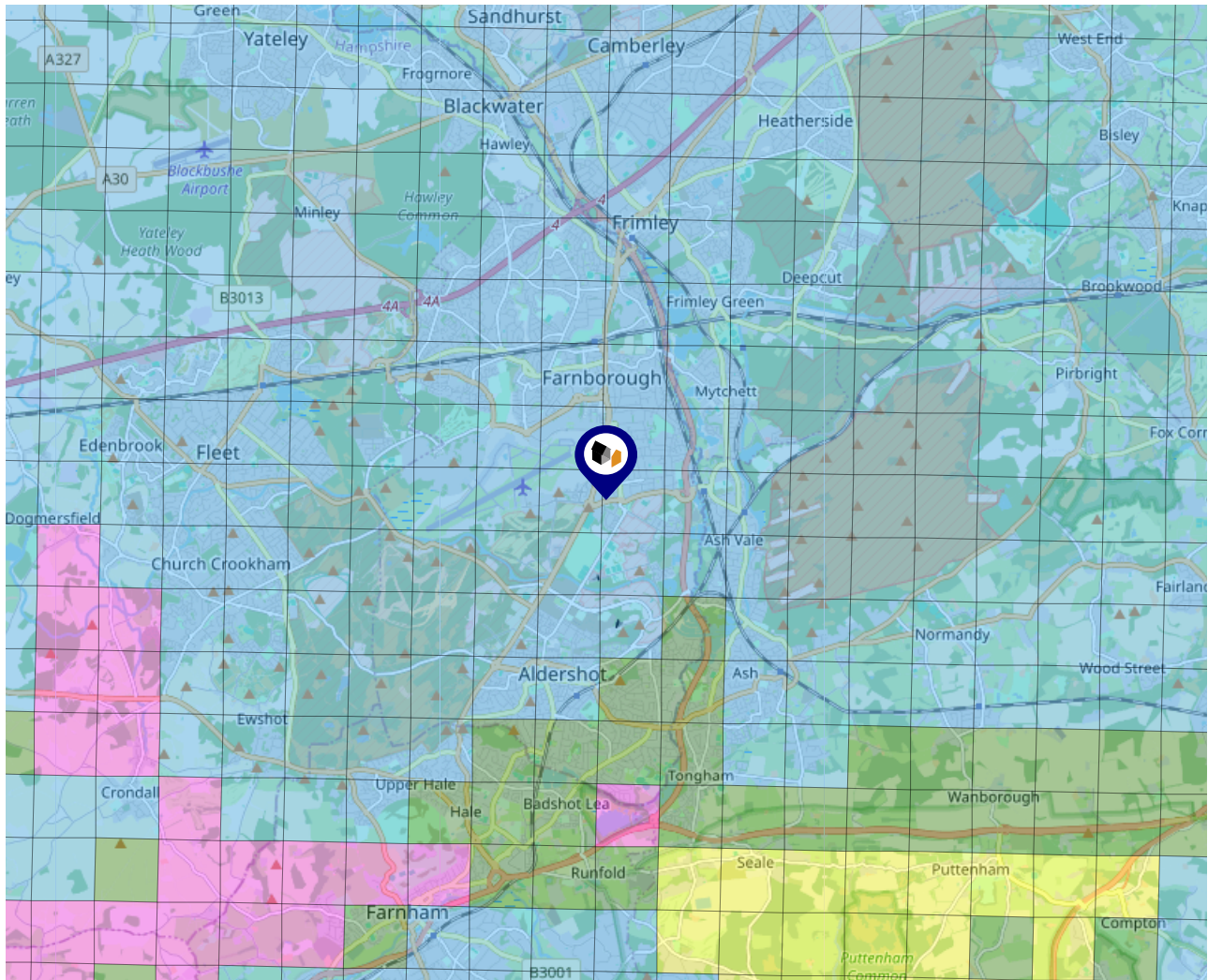


**Key:**

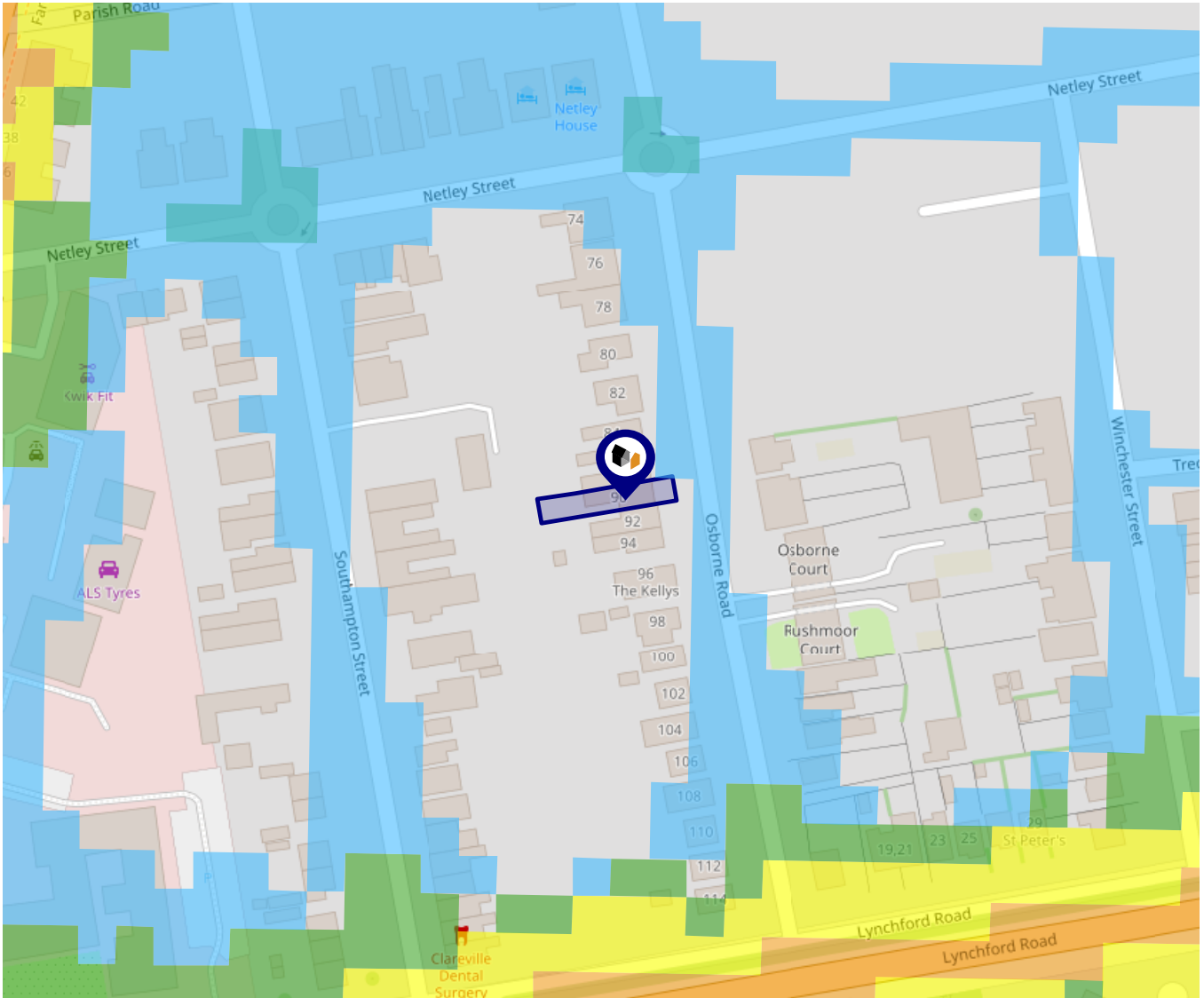
-  Power Pylons
-  Communication Masts

### What is Radon?

Radon is a natural radioactive gas, which enters buildings from the ground. Exposure to high concentrations increases the risk of lung cancer. The UK Health Security Agency (UKHSA) recommends that radon levels should be reduced in homes where the annual average is at or above 200 becquerels per cubic metre (200 Bq/m<sup>3</sup>).



# Local Area Road Noise

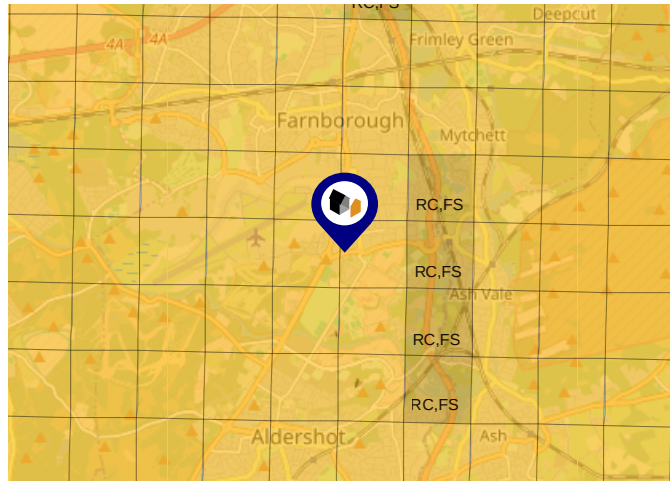


The data indicates the level of noise according to strategic noise sources across all traffic routes. This indicates a 25 house annual average noise level with separate weightings for the evening and the night periods.

- 75.0+ dB
- 70.0-74.9 dB
- 65.0-69.9 dB
- 60.0-64.9 dB
- 55.0-59.9 dB

Ground Composition for this Address (Surrounding square kilometer zone around property)

<b>Carbon Content:</b>	NONE	<b>Soil Texture:</b>	SAND TO LOAM
<b>Parent Material Grain:</b>	ARENACEOUS	<b>Soil Depth:</b>	DEEP
<b>Soil Group:</b>	LIGHT TO MEDIUM		

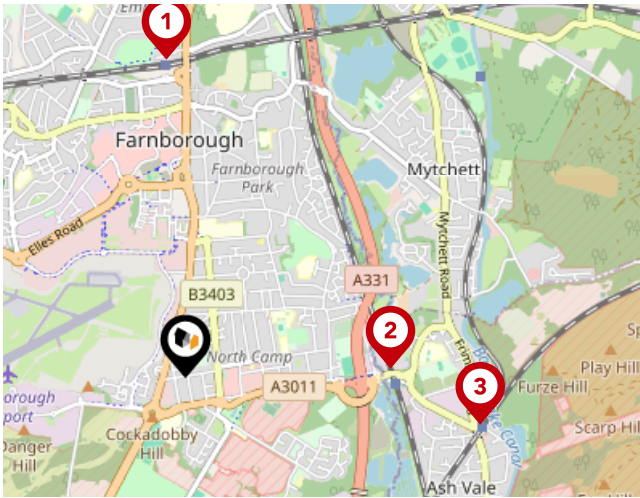


### Primary Classifications (Most Common Clay Types)

<b>C/M</b>	Claystone / Mudstone
<b>FPC,S</b>	Floodplain Clay, Sand / Gravel
<b>FC,S</b>	Fluvial Clays & Silts
<b>FC,S,G</b>	Fluvial Clays, Silts, Sands & Gravel
<b>PM/EC</b>	Prequaternary Marine / Estuarine Clay / Silt
<b>QM/EC</b>	Quaternary Marine / Estuarine Clay / Silt
<b>RC</b>	Residual Clay
<b>RC/LL</b>	Residual Clay & Loamy Loess
<b>RC,S</b>	River Clay & Silt
<b>RC,FS</b>	Riverine Clay & Floodplain Sands and Gravel
<b>RC,FL</b>	Riverine Clay & Fluvial Sands and Gravel
<b>TC</b>	Terrace Clay
<b>TC/LL</b>	Terrace Clay & Loamy Loess

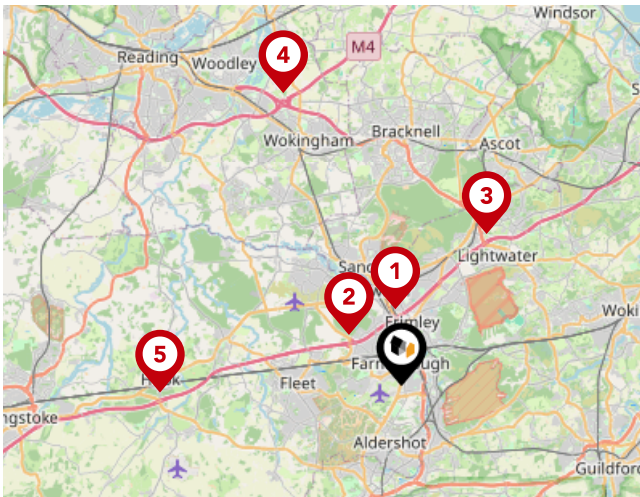
# Area

## Transport (National)



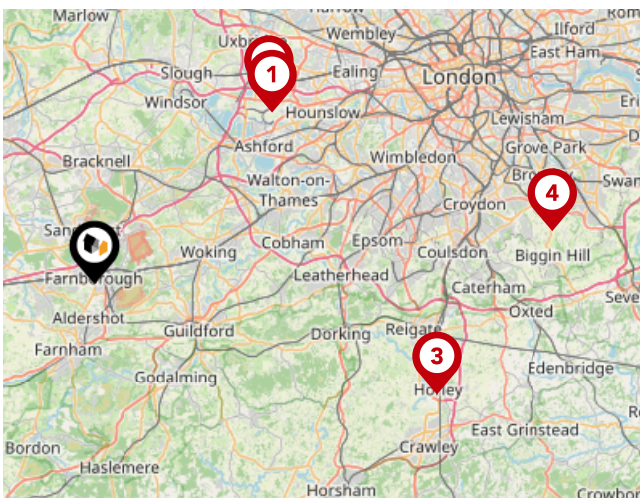
### National Rail Stations

Pin	Name	Distance
1	Farnborough (Main) Rail Station	1.49 miles
2	North Camp Rail Station	0.95 miles
3	Ash Vale Rail Station	1.38 miles



### Trunk Roads/Motorways

Pin	Name	Distance
1	M3 J4	2.83 miles
2	M3 J4A	2.69 miles
3	M3 J3	6.45 miles
4	M4 J10	11.67 miles
5	M3 J5	8.98 miles

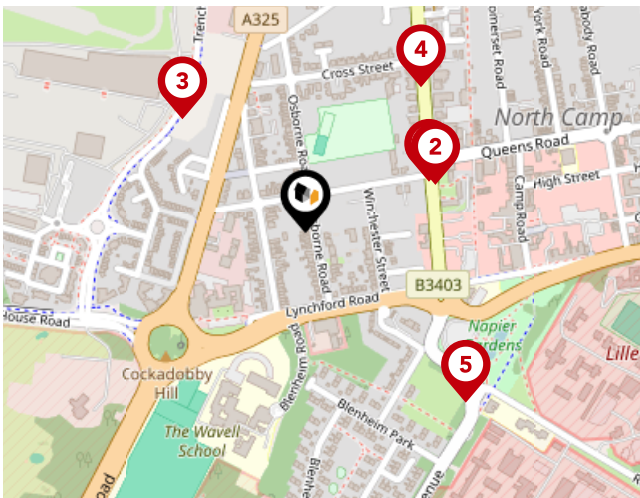


### Airports/HELIPADS

Pin	Name	Distance
1	Heathrow Airport Terminal 4	18.37 miles
2	Heathrow Airport	18.92 miles
3	Gatwick Airport	26.82 miles
4	Leaves Green	34.25 miles

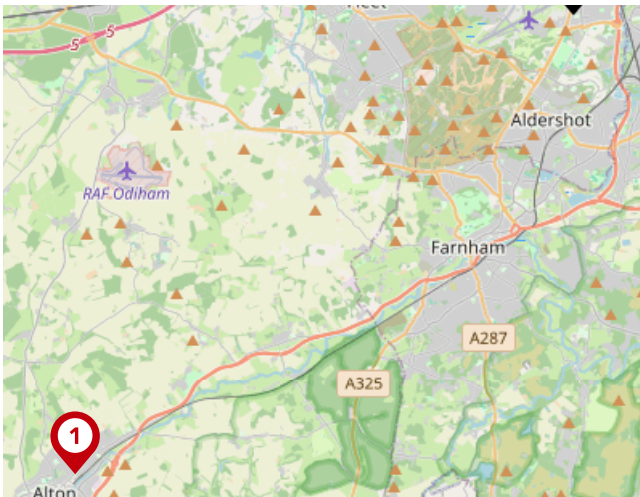
# Area

## Transport (Local)



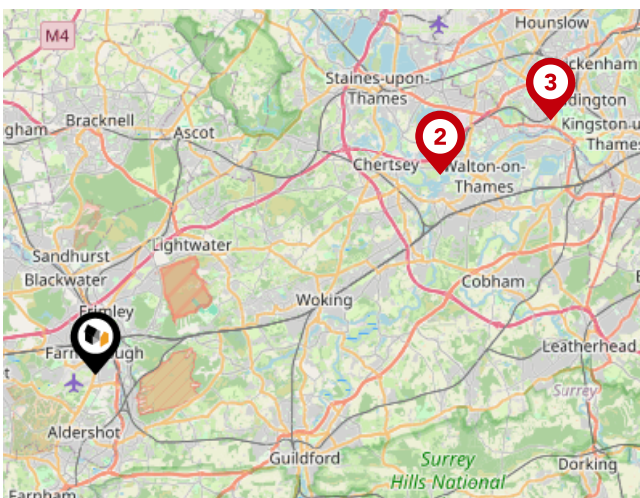
### Bus Stops/Stations

Pin	Name	Distance
1	Netley Street	0.15 miles
2	Netley Street	0.16 miles
3	Temp - Gate B Air Show	0.2 miles
4	Shaftesbury Court	0.21 miles
5	Napier Gardens	0.27 miles



### Local Connections

Pin	Name	Distance
1	Alton (Mid-Hants Railway)	12.59 miles



### Ferry Terminals

Pin	Name	Distance
1	Shepperton Ferry Landing	14.8 miles
2	Weybridge Ferry Landing	14.79 miles
3	Moulsey - Hurst Park Ferry Landing	19.31 miles



## Avocado Property

---

We are proud to be different, we want to create a legacy as the business that positively disrupted the industry and challenged the estate agent status quo.

Our clients all get direct access to business partners who live locally and are part of their local community. We work with local businesses to help promote their companies free of charge and we give back to teachers, nurses and armed forces servicemen/women.

We are passionate about changing the industry, passionate about helping people move on to the next chapter in their lives and passionate about property.

## Testimonial 1



Stephen and Chris were fantastic throughout the whole process from the initial valuation through to completion.

They were highly professional and realistic in understanding the market for our home which led to a smooth sale process. They were supportive and communicated well at every stage.

Using their social media expertise and more traditional sales techniques provides the seller with comprehensive access to potential buyers.

## Testimonial 2



What a refreshing change for an estate agent. After experiencing others Stephen and Chris are a breath of fresh air. Reliable, efficient and excellent communication. Can't rate them highly enough. Thank you both.

## Testimonial 3



This is the 2nd time I have used Chris and Stephen from Avocado, I have to say on both counts the service has been excellent from start to finish. Kept fully up to date with the progression of the sale, and are contactable pretty much all the time, and get back to you very promptly.

On both occasions the house sold very quickly. I would highly recommend them both.

A very happy customer!!!



/avocadoproperty



/avocado\_property

# Avocado Property

## Data Quality

We are committed to comprehensive property data being made available upfront to make the home buying and selling process quicker, easier and cheaper. This is why we have partnered with Sprift, the UK's leading supplier of property-specific data.



### Contains public sector information licensed under the Open Government License v3.0

The information contained within this report is for general information purposes only.

Sprift Technologies Ltd aggregate this data from a wide variety of sources and while we endeavour to keep the information up to date and correct, we make no representations or warranties of any kind, express or implied, about the completeness, accuracy, reliability, of the information or related graphics contained within this report for any purpose.

Any reliance you place on such information is therefore strictly at your own risk. In no event will we be liable for any loss or damage including without limitation, indirect or consequential loss or damage, or any loss or damage whatsoever arising from loss of data or profits arising out of, or in connection with, the use of this report.



### Avocado Property

stephen@avocadopropertyagents.co.uk  
www.avocadopropertyagents.co.uk

