




See More Online

## KPF: Key Property Facts

An Analysis of This Property & The Local Area

**Saturday 10<sup>th</sup> January 2026**



**NORTHGATE STREET, GREAT YARMOUTH, NR30**

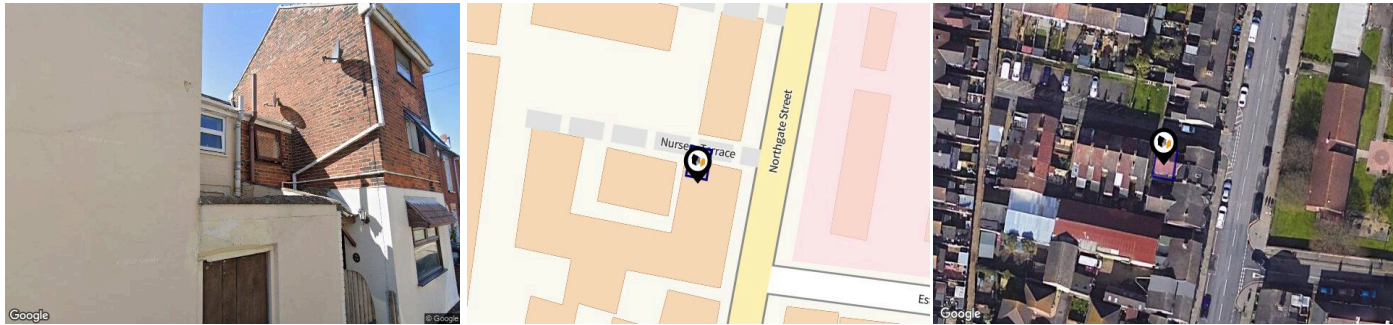
### Howards

116 Regent Road, Great Yarmouth, Norfolk, NR30 2AB

01493 509362

gtyarmouth.lettings@howards.co.uk















www.howards.co.uk

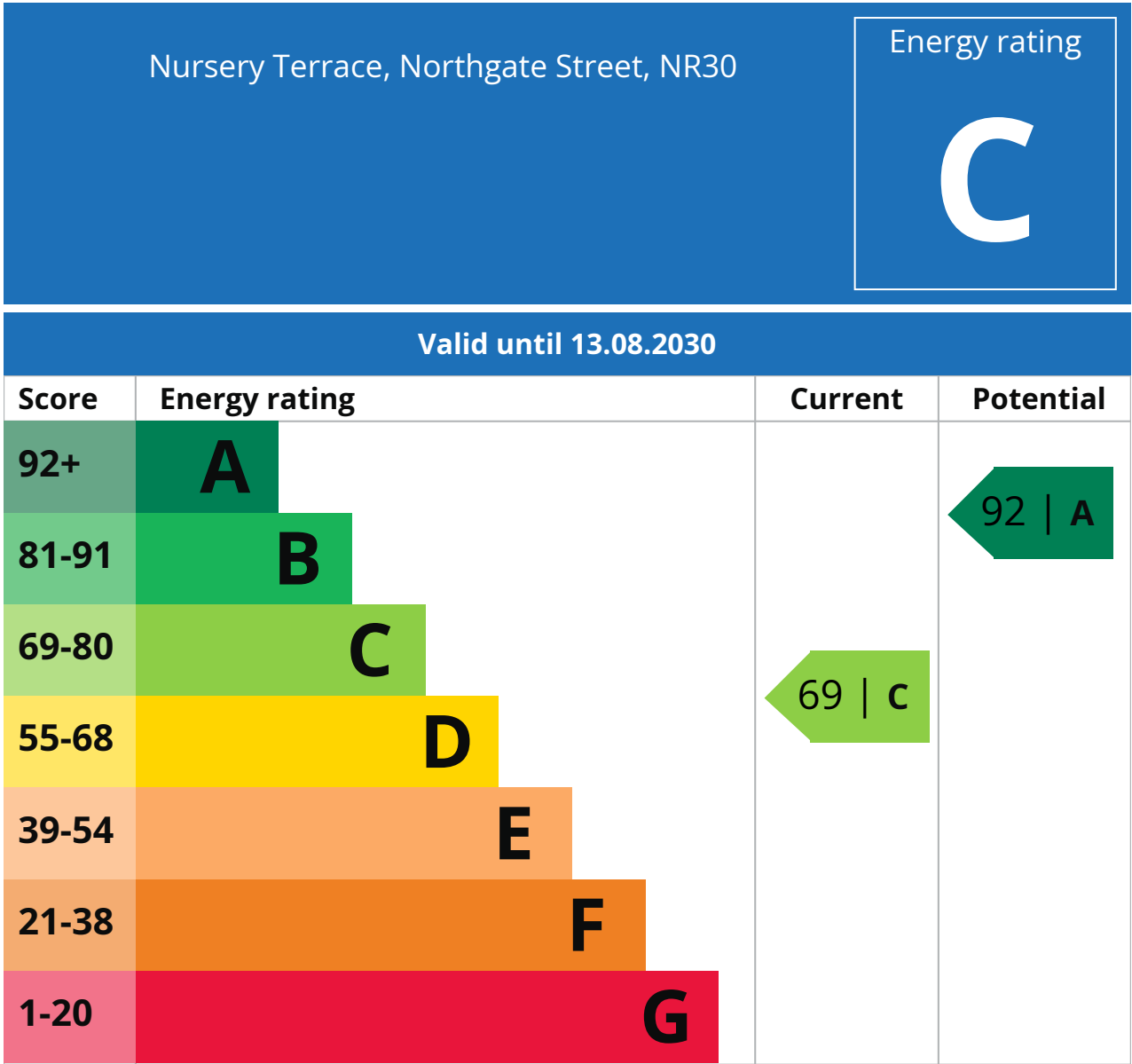


## Property

<b>Type:</b>	Terraced House	<b>Tenure:</b>	Freehold
<b>Bedrooms:</b>	2		
<b>Floor Area:</b>	505 ft <sup>2</sup> / 47 m <sup>2</sup>		
<b>Plot Area:</b>	0.01 acres		
<b>Year Built :</b>	Before 1900		
<b>Council Tax :</b>	Band A		
<b>Annual Estimate:</b>	£1,537		
<b>Title Number:</b>	NK66169		

## Local Area

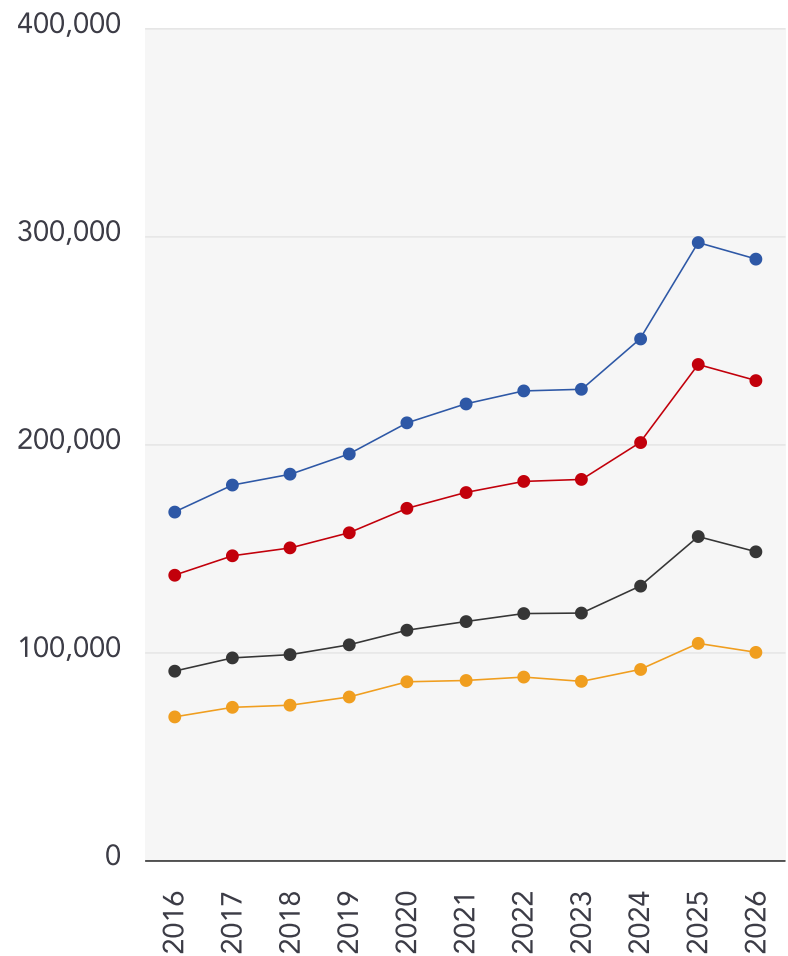
<b>Local Authority:</b>	Norfolk	<b>Estimated Broadband Speeds</b> (Standard - Superfast - Ultrafast)		
<b>Conservation Area:</b>	No			
<b>Flood Risk:</b>				
• Rivers & Seas	Low	<b>17</b> mb/s	<b>80</b> mb/s	<b>1800</b> mb/s
• Surface Water	Low			
<b>Mobile Coverage:</b> (based on calls indoors)		<b>Satellite/Fibre TV Availability:</b>		
				
				
				



## Additional EPC Data

<b>Property Type:</b>	House
<b>Build Form:</b>	Semi-Detached
<b>Transaction Type:</b>	Rental (private)
<b>Energy Tariff:</b>	Single
<b>Main Fuel:</b>	Mains gas (not community)
<b>Main Gas:</b>	Yes
<b>Flat Top Storey:</b>	No
<b>Top Storey:</b>	0
<b>Glazing Type:</b>	Double glazing installed during or after 2002
<b>Previous Extension:</b>	0
<b>Open Fireplace:</b>	0
<b>Ventilation:</b>	Natural
<b>Walls:</b>	Solid brick, as built, no insulation (assumed)
<b>Walls Energy:</b>	Very Poor
<b>Roof:</b>	Roof room(s), insulated (assumed)
<b>Roof Energy:</b>	Good
<b>Main Heating:</b>	Boiler and radiators, mains gas
<b>Main Heating Controls:</b>	Programmer, room thermostat and TRVs
<b>Hot Water System:</b>	From main system
<b>Hot Water Energy Efficiency:</b>	Good
<b>Lighting:</b>	Low energy lighting in all fixed outlets
<b>Floors:</b>	Solid, no insulation (assumed)
<b>Total Floor Area:</b>	47 m <sup>2</sup>

## 10 Year History of Average House Prices by Property Type in NR30



Detached

**+72.67%**

Semi-Detached

**+68.3%**


Terraced

**+63.16%**

Flat

**+45.06%**

This map displays nearby coal mine entrances and their classifications.



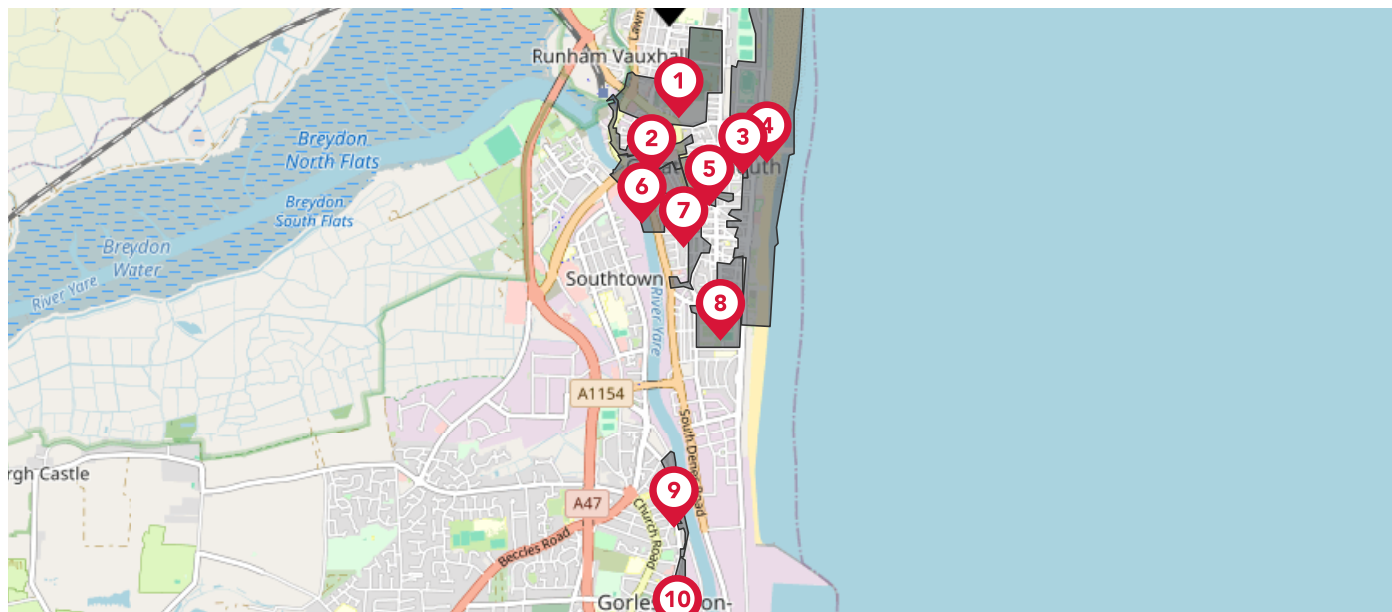
## Mine Entry

- ✕ Adit
- ✕ Gutter Pit
- ✕ Shaft

The Coal Authority has records of over 175,000 mine entries within the UK captured in the National Coal Mining database, derived from sources including abandonment plans, geological and topographical plans.

Coal mining activity is recorded as far back as the 13th century, but prior to 1872 there was no requirement to deposit abandonment plans. It is therefore believed there may be many unrecorded mine entries of which the Authority has no information or knowledge. These entries do not, therefore, appear within the Authority's national dataset as shown on this map.

This map displays nearby official conservation areas. Every local authority in England has at least one conservation area. Most are designated by the Council as the local planning authority, though Historic England and the Secretary of State also have the power to create them.

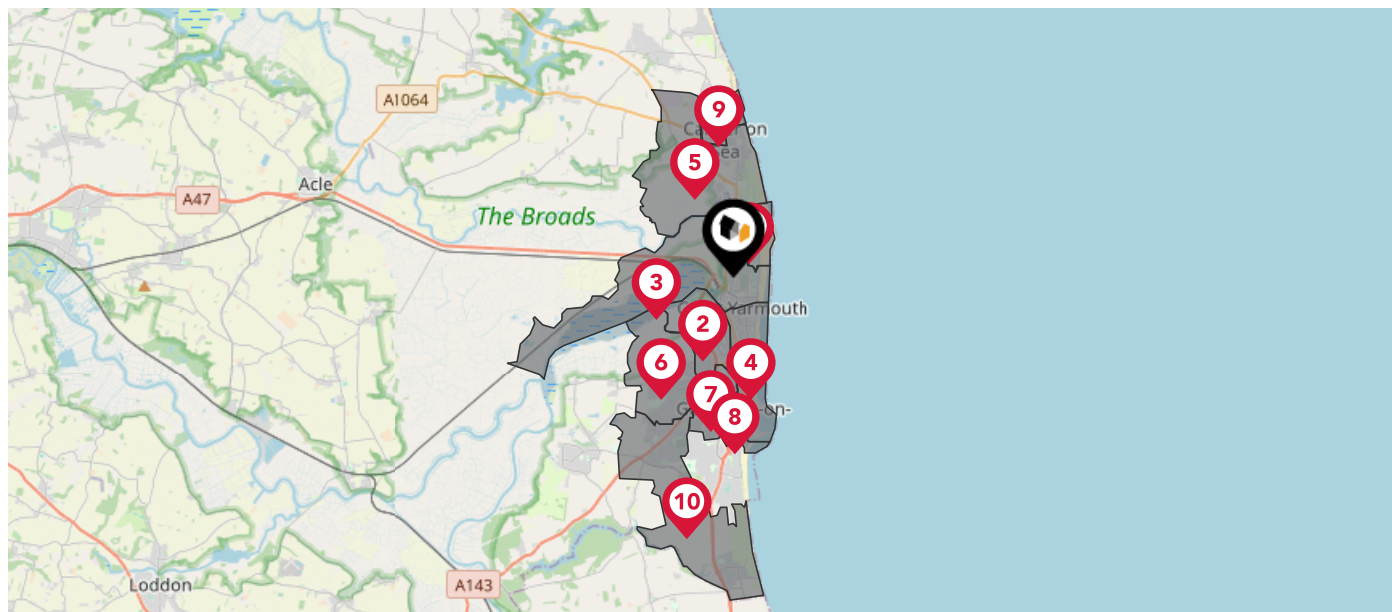


### Nearby Conservation Areas

- 1** St Nicholas and Northgate Street, Great Yarmouth
- 2** Market Place, Rows and North Quay, Great Yarmouth
- 3** Prince's Road, Great Yarmouth
- 4** Seafront, Great Yarmouth
- 5** St George's, Great Yarmouth
- 6** Hall Quay and South Quay, Great Yarmouth
- 7** King Street, Great Yarmouth
- 8** Camperdown, Great Yarmouth
- 9** No.17 Gorleston Conservation Area Extensions
- 10** Gorleston Town Centre



The UK is divided into wards that are used for local elections to elect local government councillors. Sometimes these are known as 'electoral divisions'. Population counts can vary substantially between wards, but the national average is about 5,500



### Nearby Council Wards



Yarmouth North Ward



Southtown and Cobholm Ward



Central And Northgate Ward



Nelson Ward



Caister South Ward



Bradwell North Ward



Claydon Ward



St. Andrews Ward



Caister North Ward



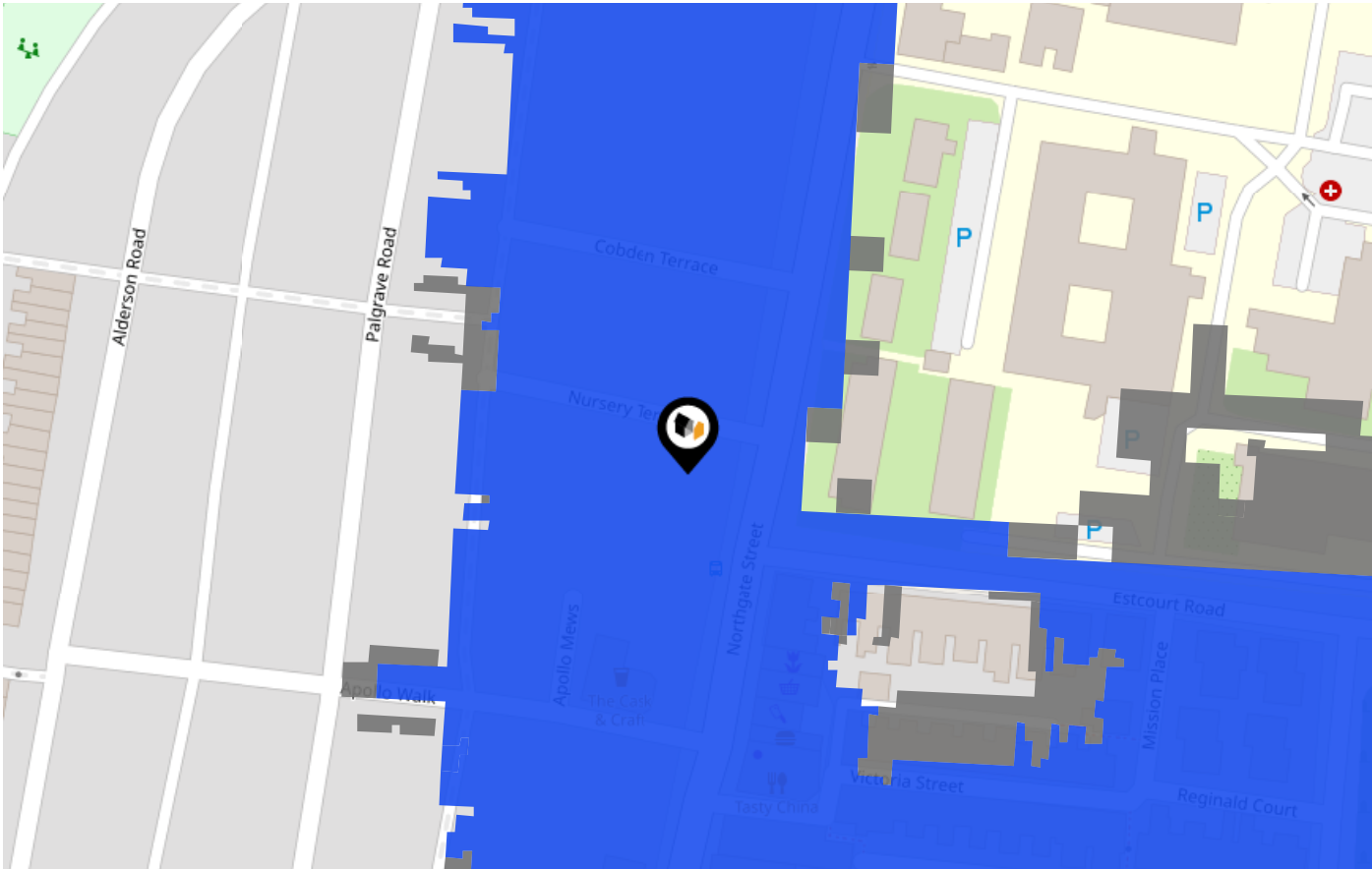
Bradwell South and Hopton Ward



# Flood Risk

## Rivers & Seas - Flood Risk

This map shows the chance of flooding from rivers and / or the sea, taking into account flood defences and their condition.



**Risk Rating: Low**

The map does not contain sufficient information for it to be used to determine flood risk to individual properties, but it does give you an indication of whether your area may be affected by surface water flooding at this risk level.

- High Risk** - an area which has a chance of flooding of greater than 1 in 30 (3.3%) in any one year.
- Medium Risk** - an area which has a chance of flooding of greater than 1 in 100 (1.0%) in any one year.
- Low Risk** - an area which has a chance of flooding of greater than 1 in 1000 (0.1%) in any one year.
- Very Low Risk** - an area in which the risk is below 1 in 1000 (0.1%) in any one year.

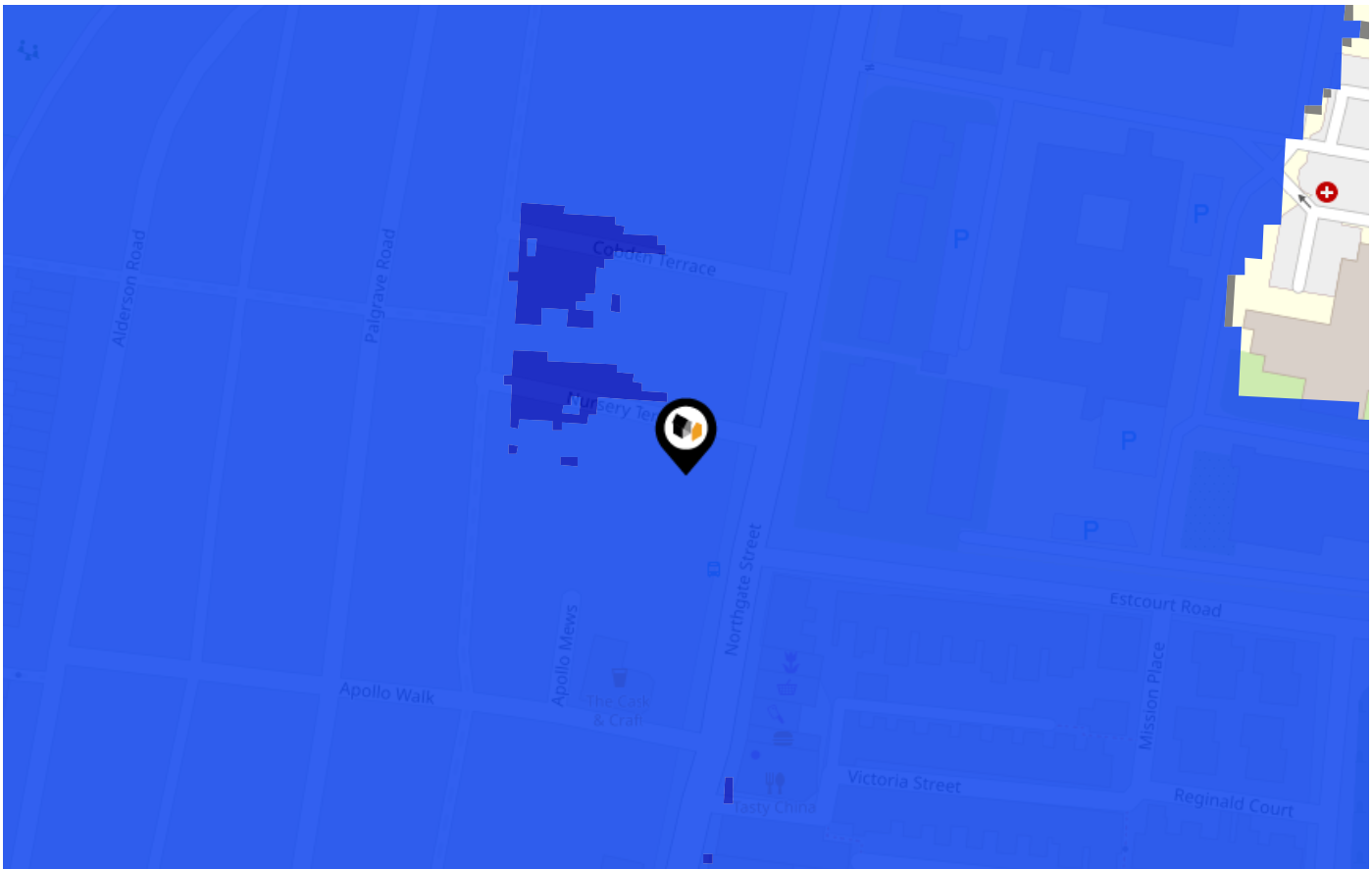
Chance of flooding to the following depths at this property:



# Flood Risk

## Rivers & Seas - Climate Change

This map shows the future chance of flooding from rivers and / or the sea **between 2036 and 2069**, taking into account flood defences and their condition. The government climate change models cannot predict exactly when the chance of flooding will go up. It could happen at any time during the time period.

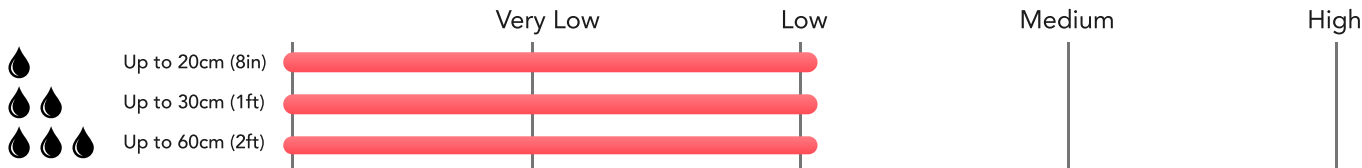


**Risk Rating:** Low

The map does not contain sufficient information for it to be used to determine flood risk to individual properties, but it does give you an indication of whether your area may be affected by surface water flooding at this risk level.

- High Risk** - an area which has a chance of flooding of greater than 1 in 30 (3.3%) in any one year.
- Medium Risk** - an area which has a chance of flooding of greater than 1 in 100 (1.0%) in any one year.
- Low Risk** - an area which has a chance of flooding of greater than 1 in 1000 (0.1%) in any one year.
- Very Low Risk** - an area in which the risk is below 1 in 1000 (0.1%) in any one year.

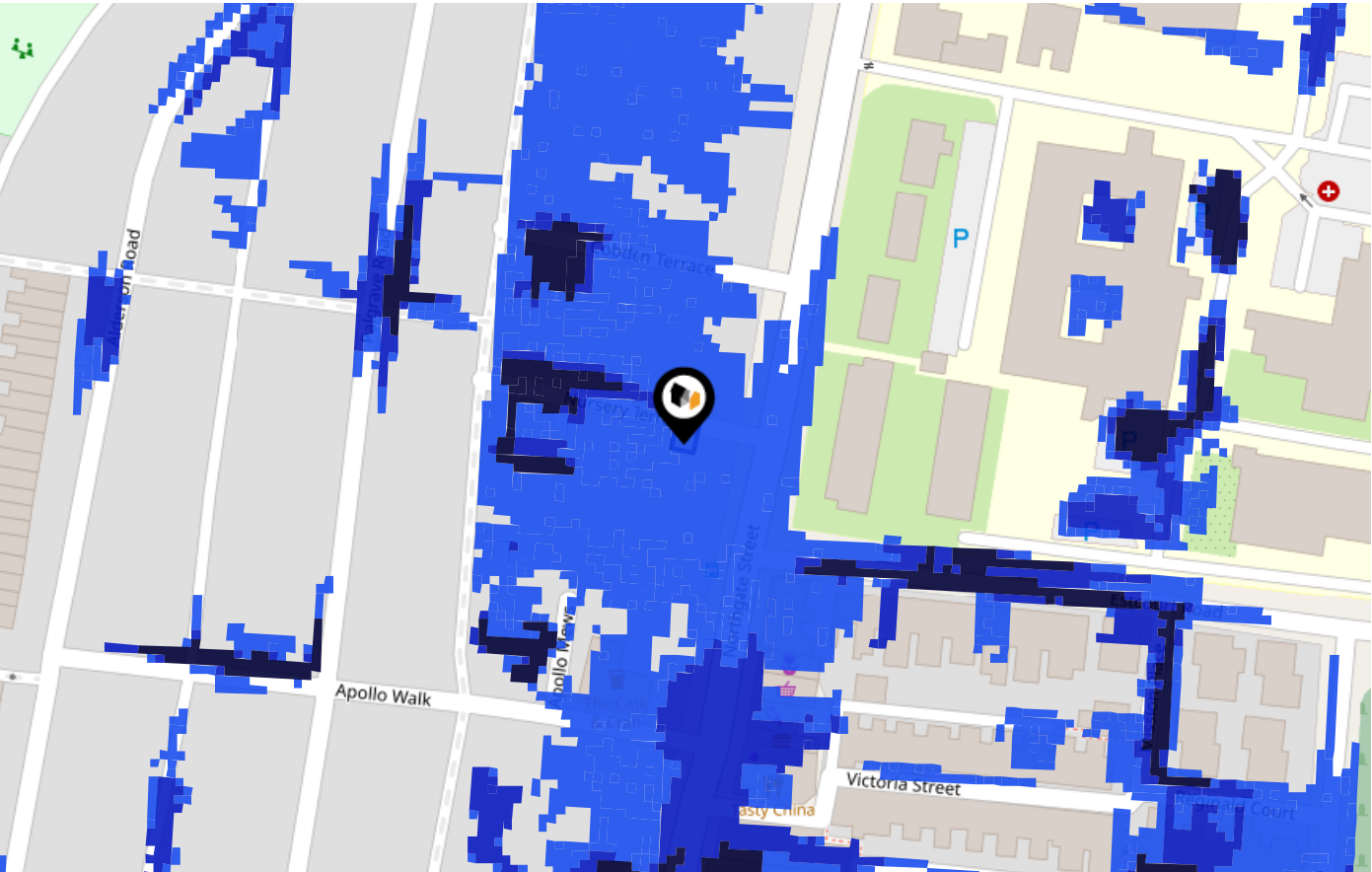
Chance of flooding to the following depths at this property:



# Flood Risk

## Surface Water - Flood Risk

This map shows the chance of flooding where rainwater has nowhere to drain. This kind of flooding can occur far from rivers or seas.



Risk Rating: Low

The map does not contain sufficient information for it to be used to determine flood risk to individual properties, but it does give you an indication of whether your area may be affected by surface water flooding at this risk level.

- High Risk** - an area which has a chance of flooding of greater than 1 in 30 (3.3%) in any one year.
- Medium Risk** - an area which has a chance of flooding of greater than 1 in 100 (1.0%) in any one year.
- Low Risk** - an area which has a chance of flooding of greater than 1 in 1000 (0.1%) in any one year.
- Very Low Risk** - an area in which the risk is below 1 in 1000 (0.1%) in any one year.

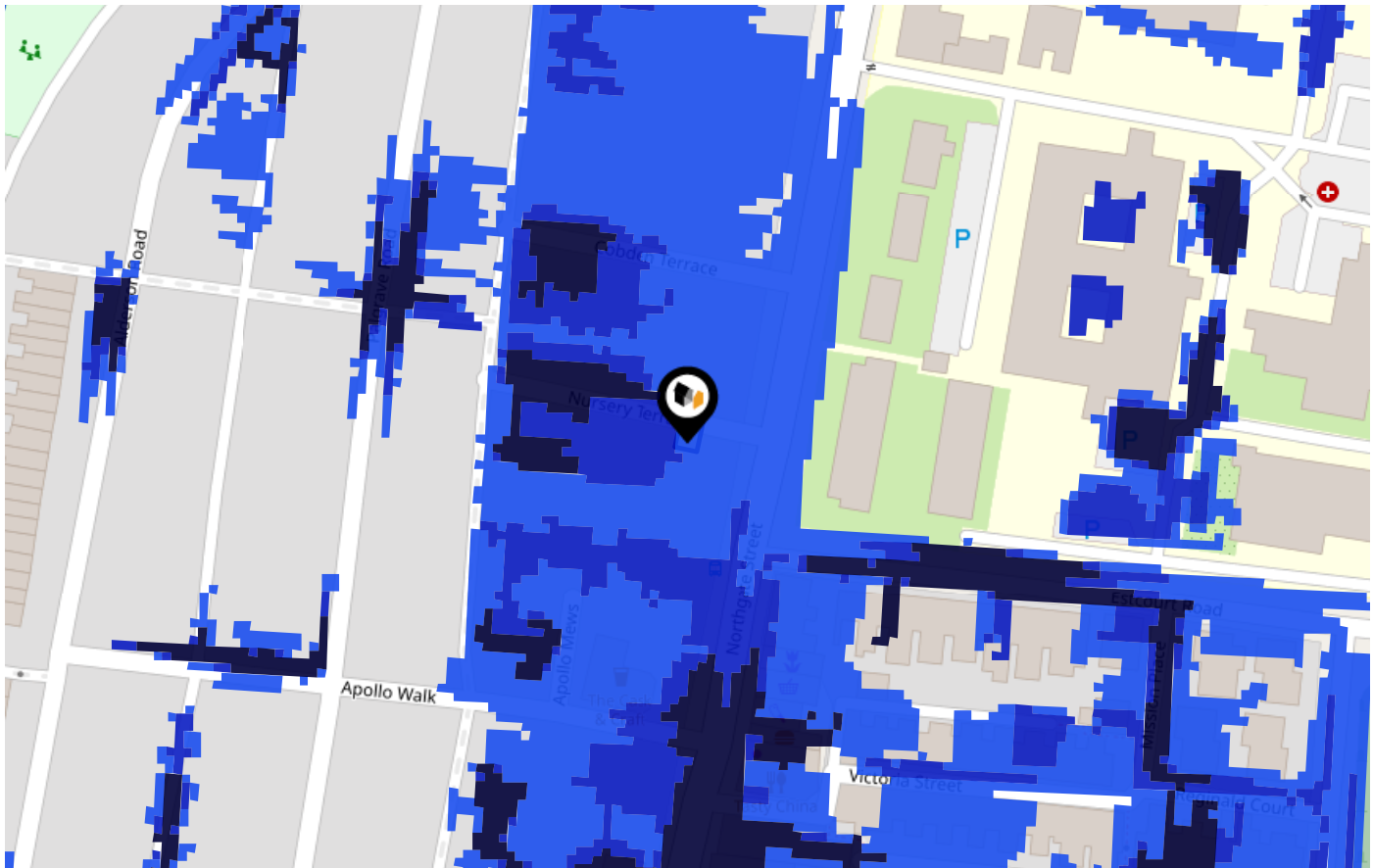
Chance of flooding to the following depths at this property:



# Flood Risk

## Surface Water - Climate Change

This map shows the future chance of flooding **between 2040 and 2060** where rainwater has nowhere to drain. This kind of flooding can occur far from rivers or seas. The government climate change models cannot predict exactly when the chance of flooding will go up. It could happen at any time during the time period.



**Risk Rating:** Low

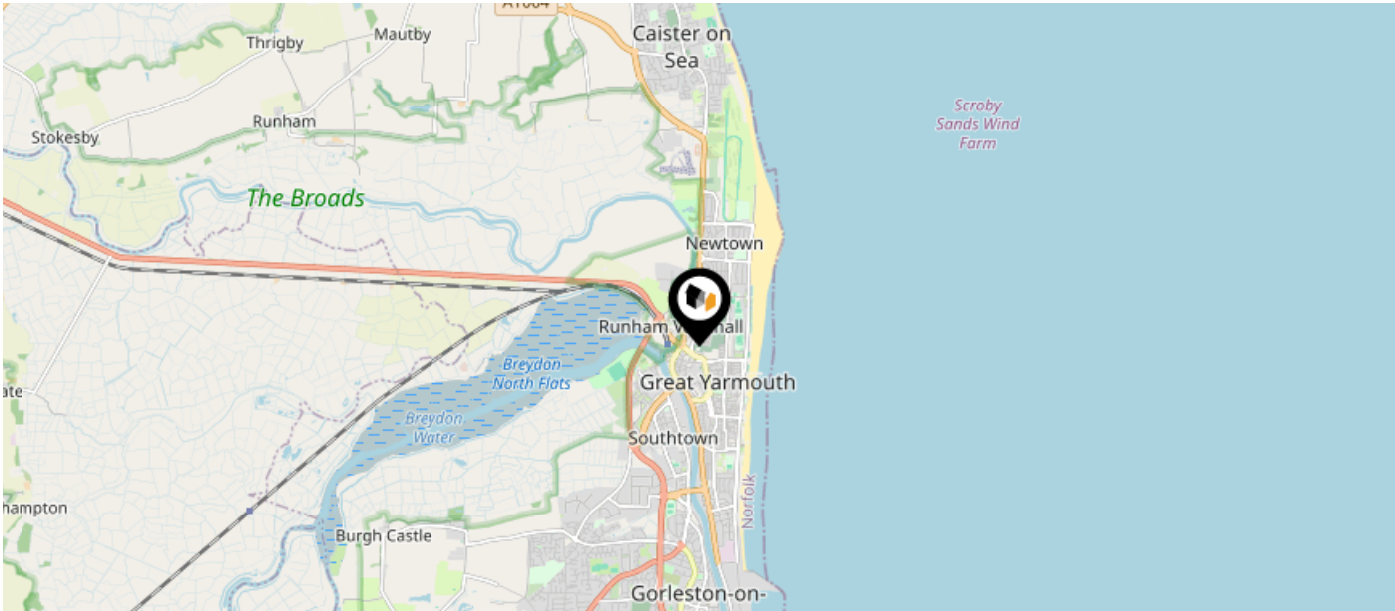
The map does not contain sufficient information for it to be used to determine flood risk to individual properties, but it does give you an indication of whether your area may be affected by surface water flooding at this risk level.

- High Risk** - an area which has a chance of flooding of greater than 1 in 30 (3.3%) in any one year.
- Medium Risk** - an area which has a chance of flooding of greater than 1 in 100 (1.0%) in any one year.
- Low Risk** - an area which has a chance of flooding of greater than 1 in 1000 (0.1%) in any one year.
- Very Low Risk** - an area in which the risk is below 1 in 1000 (0.1%) in any one year.

Chance of flooding to the following depths at this property:



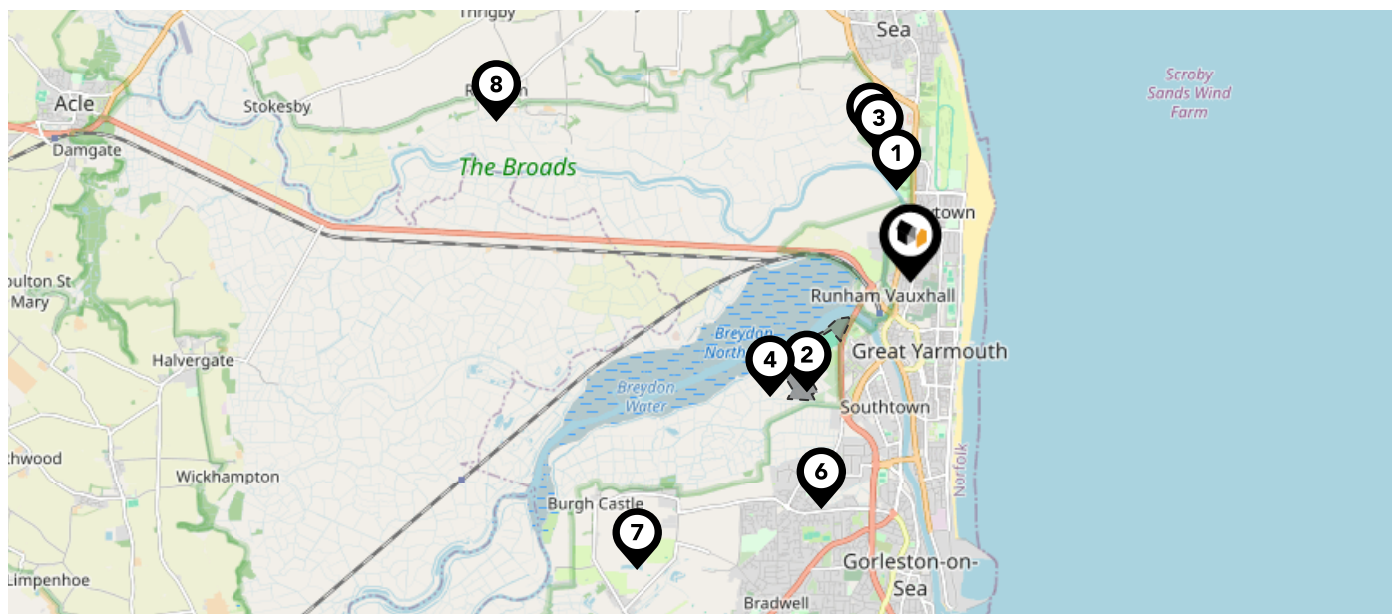
This map displays nearby areas that have been designated as Green Belt...



Nearby Green Belt Land

No data available.

This map displays the location of known landfill sites. Historic sites are where there is no environmental permit in force. Active sites are currently authorised by the Environment Agency under Environmental Permitting Regulations.

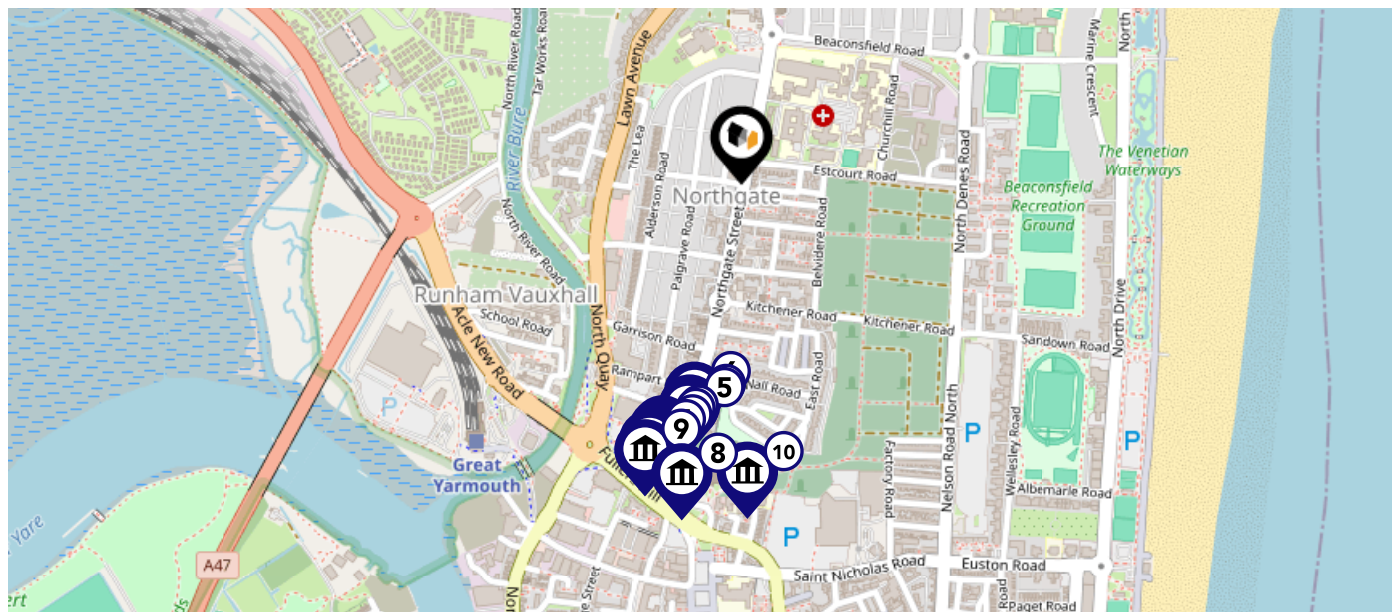


### Nearby Landfill Sites

<b>1</b>	Bure Park-Caister Road, Great Yarmouth	Historic Landfill	<input type="checkbox"/>
<b>2</b>	Cobholm Tip-Farm Lane, Humberstone, Great.Yarmouth, Norfolk	Historic Landfill	<input type="checkbox"/>
<b>3</b>	Adjacent To Waste Transfer Station-Caister, Great Yarmouth	Historic Landfill	<input type="checkbox"/>
<b>4</b>	Humberstone Farm Coblholm Landfill Site-Humberstone, Norfolk	Historic Landfill	<input type="checkbox"/>
<b>5</b>	Caister-On-Sea-Norwich, Norfolk	Historic Landfill	<input type="checkbox"/>
<b>6</b>	Gapton Hall Site-Between Harfeys Road and Burgh Road, Great Yarmouth	Historic Landfill	<input type="checkbox"/>
<b>7</b>	Off High Road-Burgh Castle, Great Yarmouth	Historic Landfill	<input type="checkbox"/>
<b>8</b>	Former Parish Tip-The Street, Runham, Great Yarmouth	Historic Landfill	<input type="checkbox"/>

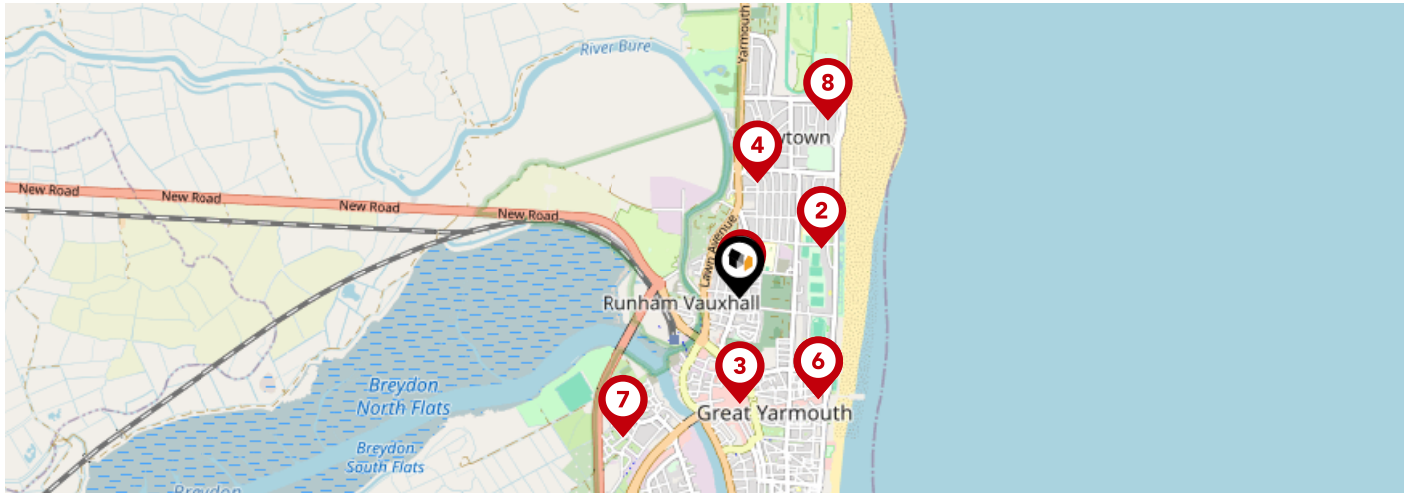


This map displays nearby listed buildings and protected structures, as well as their listed tier and distance from the target property...

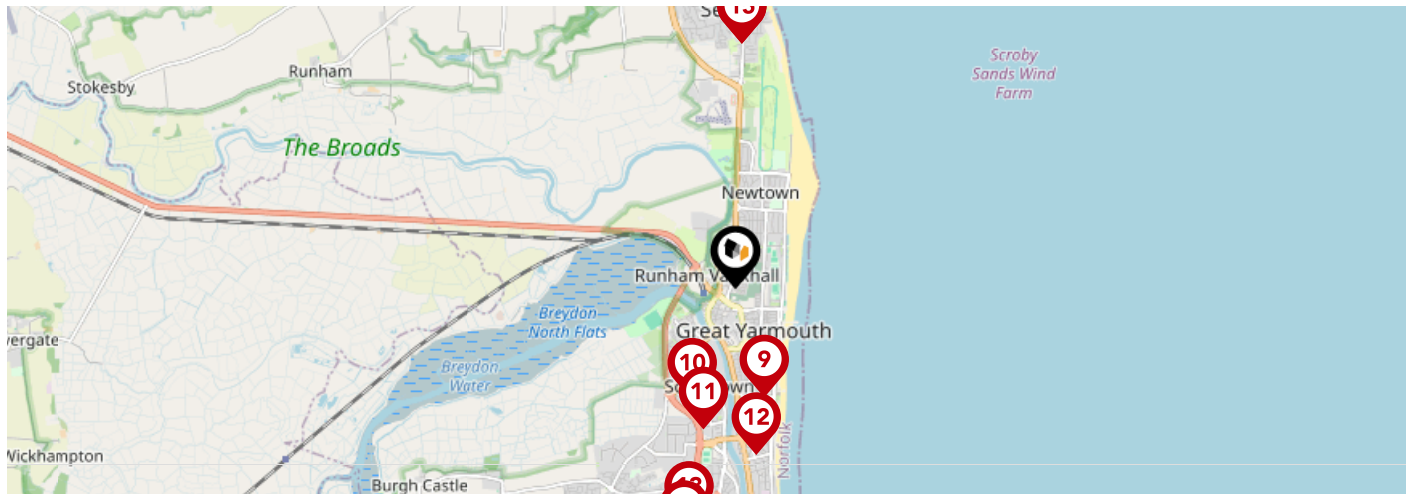


Listed Buildings in the local district		Grade	Distance
	1246010 - 14 And 15, Northgate Street	Grade II	0.3 miles
	1246011 - 16, 16a, 16b And 17, Northgate Street	Grade II	0.3 miles
	1246012 - 18 And 19, Northgate Street	Grade II	0.3 miles
	1246013 - 20 And 20a, Northgate Street	Grade II	0.3 miles
	1245975 - 225, 226 And 226a, Northgate Street	Grade II	0.3 miles
	1246014 - 220, 221 And 222, Northgate Street	Grade II	0.3 miles
	1246015 - 224, Northgate Street	Grade II	0.3 miles
	1096817 - Memorial To David Bartleman West Of Church Of St Nicholas	Grade II	0.4 miles
	1246009 - White Horse Inn	Grade II	0.4 miles
	1096816 - Headstone 15 Metres North-east Of Church Of St Nicholas	Grade II	0.4 miles





		Nursery	Primary	Secondary	College	Private
<b>1</b>	<b>Northgate Primary School</b> Ofsted Rating: Good   Pupils: 418   Distance:0.03	<input type="checkbox"/>	<input checked="" type="checkbox"/>	<input type="checkbox"/>	<input type="checkbox"/>	<input type="checkbox"/>
<b>2</b>	<b>Great Yarmouth Charter Academy</b> Ofsted Rating: Good   Pupils: 941   Distance:0.43	<input type="checkbox"/>	<input type="checkbox"/>	<input checked="" type="checkbox"/>	<input type="checkbox"/>	<input type="checkbox"/>
<b>3</b>	<b>St Nicholas Priory CofE VA Primary School</b> Ofsted Rating: Good   Pupils: 412   Distance:0.47	<input type="checkbox"/>	<input checked="" type="checkbox"/>	<input type="checkbox"/>	<input type="checkbox"/>	<input type="checkbox"/>
<b>4</b>	<b>Bure Park Specialist Academy</b> Ofsted Rating: Good   Pupils: 64   Distance:0.52	<input type="checkbox"/>	<input type="checkbox"/>	<input checked="" type="checkbox"/>	<input type="checkbox"/>	<input type="checkbox"/>
<b>5</b>	<b>Visiting Teacher Service East at Education Services Centre</b> Ofsted Rating: Not Rated   Pupils:0   Distance:0.58	<input type="checkbox"/>	<input type="checkbox"/>	<input checked="" type="checkbox"/>	<input type="checkbox"/>	<input type="checkbox"/>
<b>6</b>	<b>Novaturient School</b> Ofsted Rating: Good   Pupils: 19   Distance:0.58	<input type="checkbox"/>	<input type="checkbox"/>	<input checked="" type="checkbox"/>	<input type="checkbox"/>	<input type="checkbox"/>
<b>7</b>	<b>Cobholm Primary Academy</b> Ofsted Rating: Good   Pupils: 176   Distance:0.82	<input type="checkbox"/>	<input checked="" type="checkbox"/>	<input type="checkbox"/>	<input type="checkbox"/>	<input type="checkbox"/>
<b>8</b>	<b>North Denes Primary School and Nursery</b> Ofsted Rating: Good   Pupils: 398   Distance:0.89	<input type="checkbox"/>	<input checked="" type="checkbox"/>	<input type="checkbox"/>	<input type="checkbox"/>	<input type="checkbox"/>



		Nursery	Primary	Secondary	College	Private
9	<b>St. George's Primary School &amp; St. George's Nursery School, Great Yarmouth</b> Ofsted Rating: Good   Pupils: 208   Distance:1.01	<input type="checkbox"/>	<input checked="" type="checkbox"/>	<input type="checkbox"/>	<input type="checkbox"/>	<input type="checkbox"/>
10	<b>Southtown Primary School</b> Ofsted Rating: Requires improvement   Pupils: 196   Distance:1.08	<input type="checkbox"/>	<input checked="" type="checkbox"/>	<input type="checkbox"/>	<input type="checkbox"/>	<input type="checkbox"/>
11	<b>Edward Worlledge Ormiston Academy</b> Ofsted Rating: Good   Pupils: 308   Distance:1.3	<input type="checkbox"/>	<input checked="" type="checkbox"/>	<input type="checkbox"/>	<input type="checkbox"/>	<input type="checkbox"/>
12	<b>Great Yarmouth Primary Academy</b> Ofsted Rating: Good   Pupils: 422   Distance:1.51	<input type="checkbox"/>	<input checked="" type="checkbox"/>	<input type="checkbox"/>	<input type="checkbox"/>	<input type="checkbox"/>
13	<b>Wroughton Junior Academy</b> Ofsted Rating: Requires improvement   Pupils: 318   Distance:2.15	<input type="checkbox"/>	<input checked="" type="checkbox"/>	<input type="checkbox"/>	<input type="checkbox"/>	<input type="checkbox"/>
14	<b>Caister Infant With Nursery School</b> Ofsted Rating: Good   Pupils: 228   Distance:2.22	<input type="checkbox"/>	<input checked="" type="checkbox"/>	<input type="checkbox"/>	<input type="checkbox"/>	<input type="checkbox"/>
15	<b>Caister Junior School</b> Ofsted Rating: Good   Pupils: 327   Distance:2.22	<input type="checkbox"/>	<input checked="" type="checkbox"/>	<input type="checkbox"/>	<input type="checkbox"/>	<input type="checkbox"/>
16	<b>Wroughton Infant Academy</b> Ofsted Rating: Good   Pupils: 191   Distance:2.34	<input type="checkbox"/>	<input checked="" type="checkbox"/>	<input type="checkbox"/>	<input type="checkbox"/>	<input type="checkbox"/>



# Local Area

## Masts & Pylons

**HOWARDS**  
Estate Agents since 1926



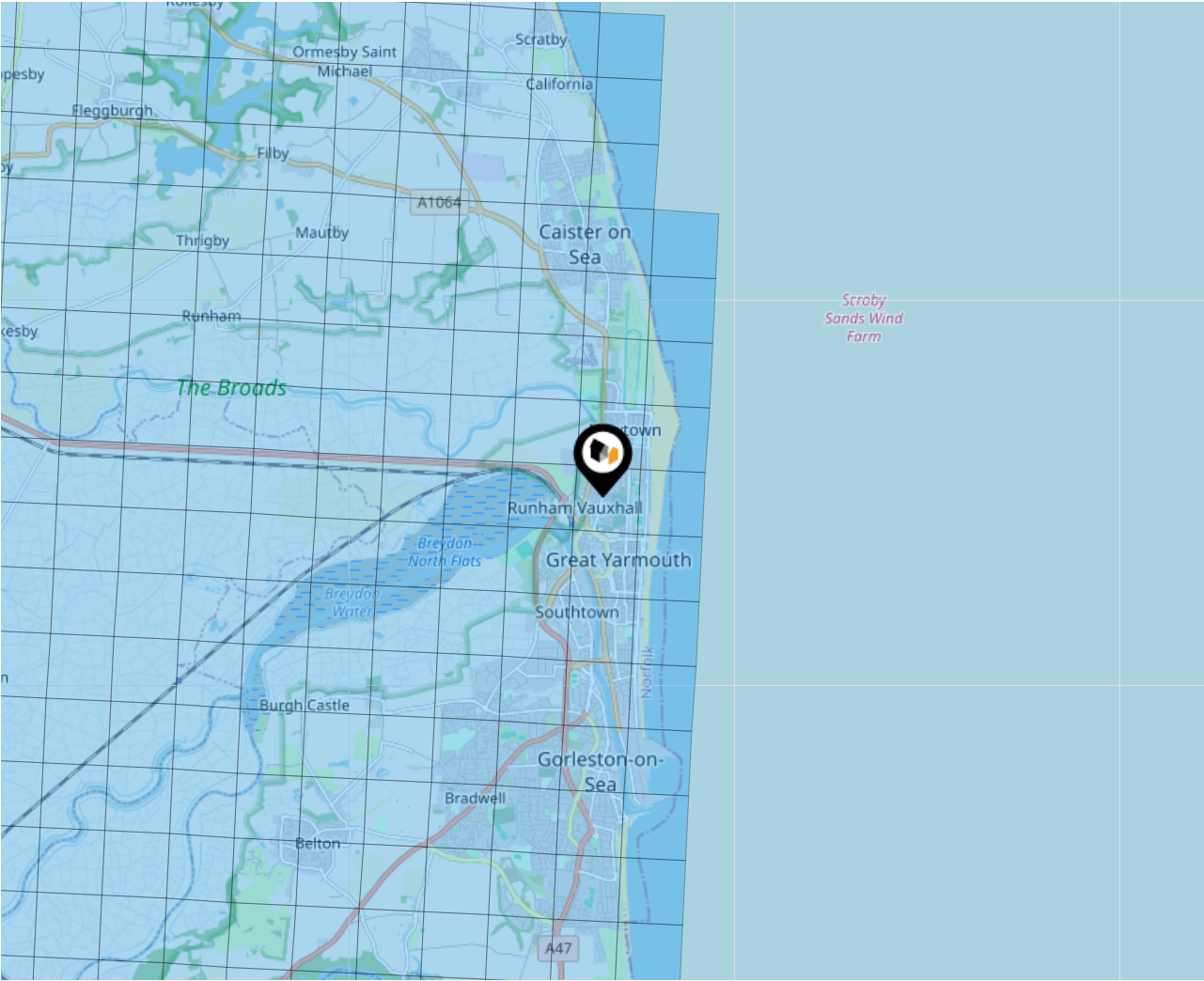
### Key:

-  Power Pylons
-  Communication Masts

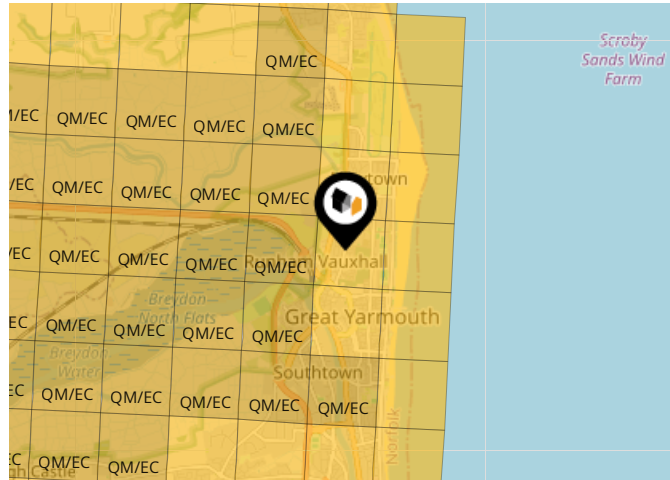


### What is Radon?

Radon is a natural radioactive gas, which enters buildings from the ground. Exposure to high concentrations increases the risk of lung cancer. The UK Health Security Agency (UKHSA) recommends that radon levels should be reduced in homes where the annual average is at or above 200 becquerels per cubic metre (200 Bq/m<sup>3</sup>).



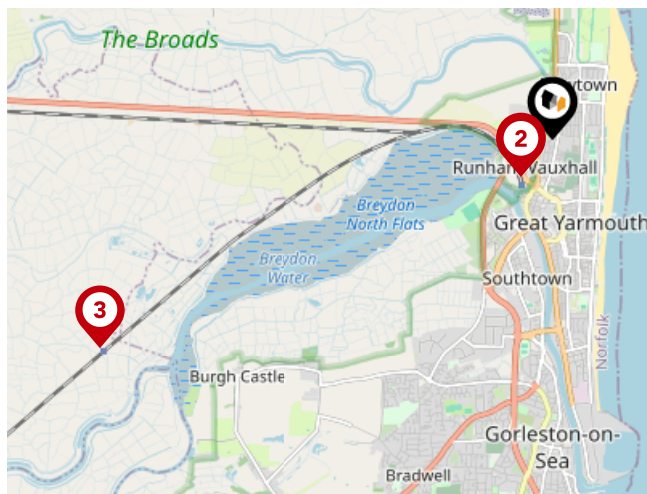
<b>Carbon Content:</b>	VARIABLE(LOW)	<b>Soil Texture:</b>	CLAY TO CLAYEY LOAM
<b>Parent Material Grain:</b>	ARGILLACEOUS	<b>Soil Depth:</b>	DEEP
<b>Soil Group:</b>	HEAVY		



<b>C/M</b>	Claystone / Mudstone
<b>FPC,S</b>	Floodplain Clay, Sand / Gravel
<b>FC,S</b>	Fluvial Clays & Silts
<b>FC,S,G</b>	Fluvial Clays, Silts, Sands & Gravel
<b>PM/EC</b>	Prequaternary Marine / Estuarine Clay / Silt
<b>QM/EC</b>	Quaternary Marine / Estuarine Clay / Silt
<b>RC</b>	Residual Clay
<b>RC/LL</b>	Residual Clay & Loamy Loess
<b>RC,S</b>	River Clay & Silt
<b>RC,FS</b>	Riverine Clay & Floodplain Sands and Gravel
<b>RC,FL</b>	Riverine Clay & Fluvial Sands and Gravel
<b>TC</b>	Terrace Clay
<b>TC/LL</b>	Terrace Clay & Loamy Loess

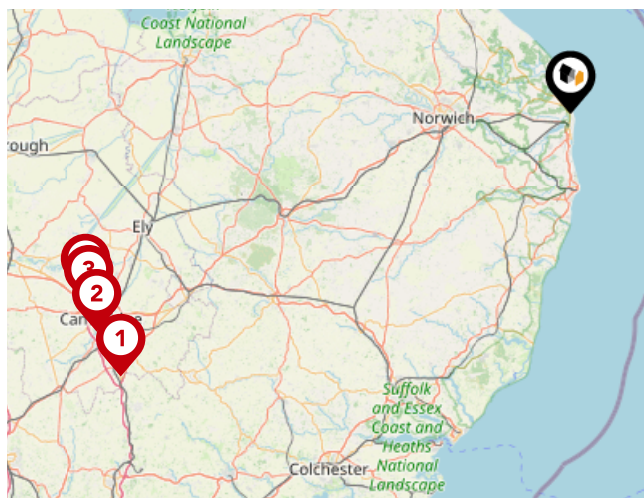
# Area

## Transport (National)



### National Rail Stations

Pin	Name	Distance
1	Great Yarmouth Rail Station	0.43 miles
2	Great Yarmouth Rail Station	0.43 miles
3	Berney Arms Rail Station	4.49 miles



### Trunk Roads/Motorways

Pin	Name	Distance
1	M11 J9	75.53 miles
2	M11 J11	75.49 miles
3	M11 J13	75.02 miles
4	M11 J14	74.87 miles

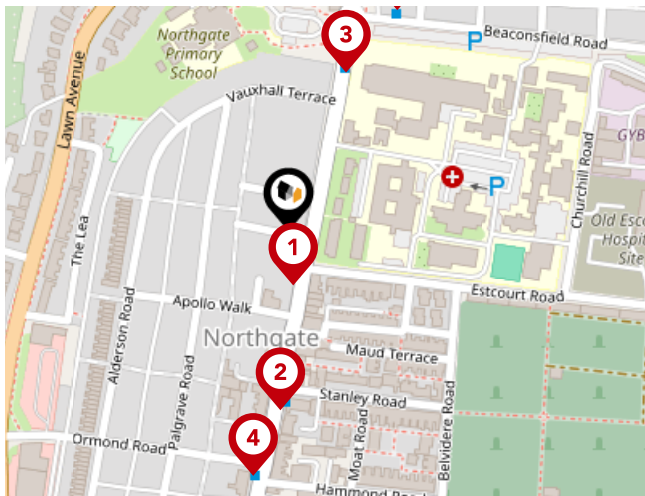


### Airports/Helipads

Pin	Name	Distance
1	Norwich International Airport	19.22 miles
2	Southend-on-Sea	84.56 miles
3	Cambridge	71.42 miles
4	Stansted Airport	79.89 miles

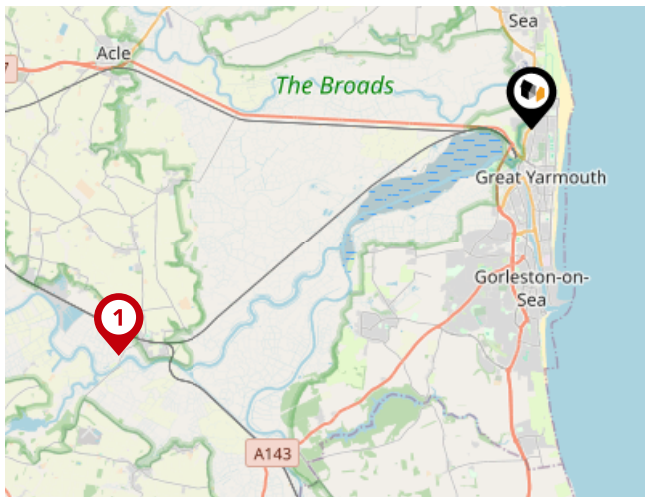
# Area

## Transport (Local)



### Bus Stops/Stations

Pin	Name	Distance
1	Apollo Walk	0.03 miles
2	Stanley Road	0.1 miles
3	Hospital	0.1 miles
4	Ormond Road	0.14 miles
5	Harley Road	0.14 miles



### Ferry Terminals

Pin	Name	Distance
1	Reedham Ferry North	8.49 miles



# Howards Data Quality

We are committed to comprehensive property data being made available upfront to make the home buying and selling process quicker, easier and cheaper. This is why we have partnered with Sprift, the UK's leading supplier of property-specific data.



## Contains public sector information licensed under the Open Government License v3.0

The information contained within this report is for general information purposes only.

Sprift Technologies Ltd aggregate this data from a wide variety of sources and while we endeavour to keep the information up to date and correct, we make no representations or warranties of any kind, express or implied, about the completeness, accuracy, reliability, of the information or related graphics contained within this report for any purpose.

Any reliance you place on such information is therefore strictly at your own risk. In no event will we be liable for any loss or damage including without limitation, indirect or consequential loss or damage, or any loss or damage whatsoever arising from loss of data or profits arising out of, or in connection with, the use of this report.

# HOWARDS

Estate Agents since 1926

## Howards

116 Regent Road, Great Yarmouth,  
Norfolk, NR30 2AB

01493 509362

gtyarmouth.lettings@howards.co.uk

www.howards.co.uk

