




See More Online

MIR: Material Info

The Material Information Affecting this Property
Friday 27th March 2026



RIVERSIDE CLOSE, BRIDGWATER, TA6

Cooper and Tanner

32 High Street Shepton Mallet BA4 5AS
01749 372200
sheptonmallet@cooperandtanner.co.uk
cooperandtanner.co.uk



Freehold Title Plan



ST280203

Leasehold Title Plan



ST267336

Start Date: 29/10/2007
End Date: 01/01/2131
Lease Term: 125 years from 1 January 2006
Term Remaining: 104 years

Property Overview

COOPER
AND
TANNER



Property

Type:	Flat / Maisonette	Tenure:	Leasehold
Bedrooms:	2		
Floor Area:	548 ft ² / 51 m ²		
Plot Area:	0.04 acres		
Year Built :	2007		
Council Tax :	Band A		
Annual Estimate:	£1,626		
Title Number:	ST267336		

Local Area

Local Authority:	Somerset
Conservation Area:	No
Flood Risk:	
• Rivers & Seas	Low
• Surface Water	Very low

Estimated Broadband Speeds (Standard - Superfast - Ultrafast)

8 mb/s	80 mb/s	1000 mb/s

Mobile Coverage: (based on calls indoors)



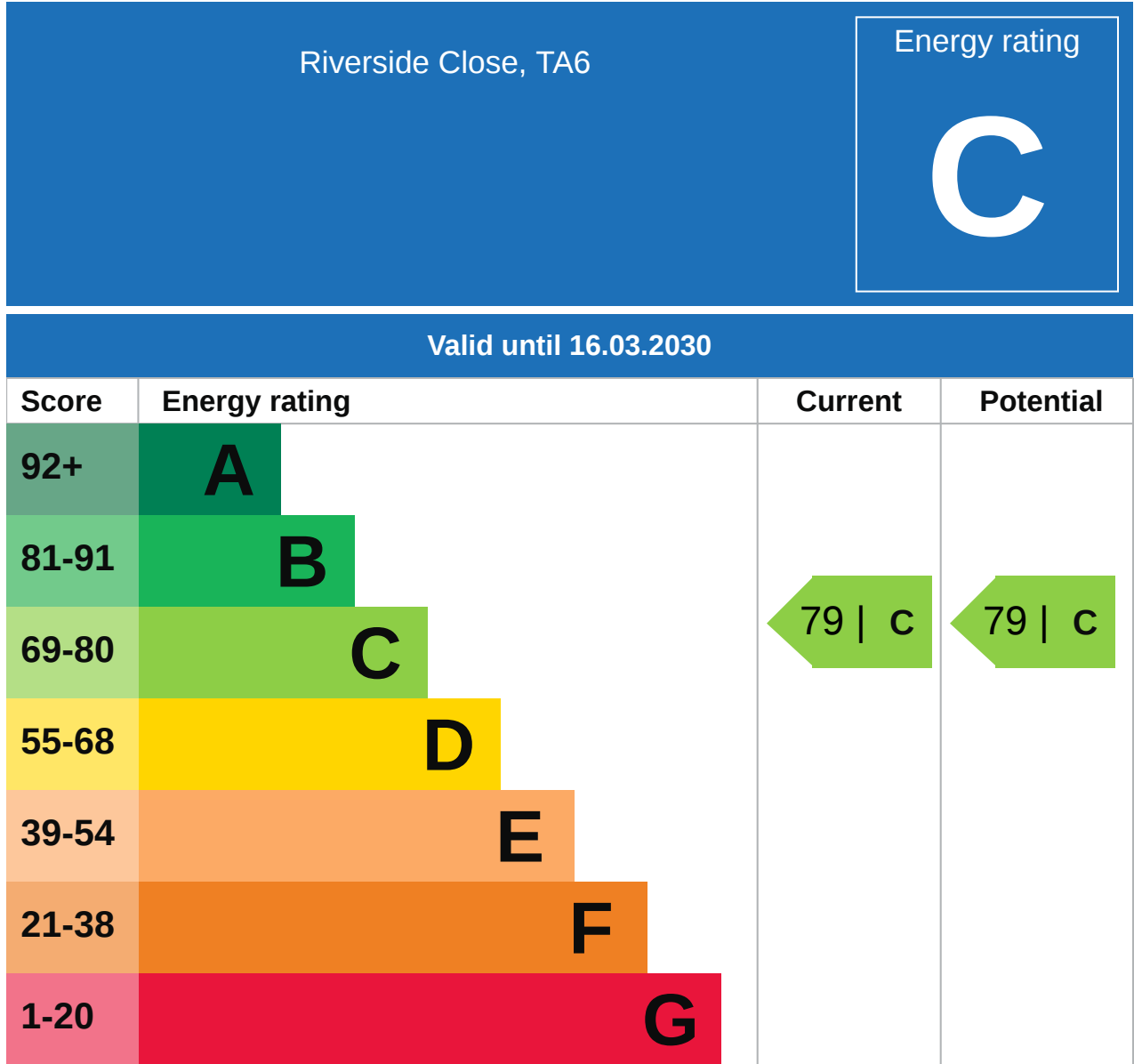
Satellite/Fibre TV Availability:





Property EPC - Certificate

COOPER
AND
TANNER



Additional EPC Data

Property Type:	Flat
Build Form:	Detached
Transaction Type:	Rental (private)
Energy Tariff:	Single
Main Fuel:	Mains gas (not community)
Main Gas:	Yes
Floor Level:	2nd
Flat Top Storey:	Yes
Glazing Type:	Double glazing installed during or after 2002
Previous Extension:	0
Open Fireplace:	0
Ventilation:	Natural
Walls:	Timber frame, as built, insulated (assumed)
Walls Energy:	Good
Roof:	Pitched, 200 mm loft insulation
Roof Energy:	Good
Main Heating:	Boiler and radiators, mains gas
Main Heating Controls:	Programmer, room thermostat and TRVs
Hot Water System:	From main system
Hot Water Energy Efficiency:	Good
Lighting:	Low energy lighting in all fixed outlets
Floors:	(another dwelling below)
Total Floor Area:	51 m ²

Building Safety

Accessibility / Adaptations

Restrictive Covenants

Rights of Way (Public & Private)

Construction Type

Property Lease Information

Listed Building Information

Stamp Duty

Other

Other

Electricity Supply

Mains

Gas Supply

Mains

Central Heating

Gas Central Heating

Water Supply

Mains

Drainage

Mains

Testimonial 1



Fantastic Service from Cooper & Tanner in Shepton Mallet! As a mortgage broker, i deal with a lot of estate agents and things can be cut throat and very non personable. I was helping a vulnerable client purchase his forever home and he was completely unsavvy with this world so i was concerned for him getting through the process, however, Andrea was absolutely amazing. She kept us completely up to date and was ALWAYS available for support!

Testimonial 2



I have just completed today on the sale of my parents property in Shepton Mallet and I wanted to give a glowing review to Copper and Tanner who have been fantastic throughout. They are professional, friendly and helpful. They kept us up to date and often went above and beyond what was required of an estate agent. We needed to sell the house to pay for care home fees for my our Mum which has been hard work especially as we don't live in Shepton.

Testimonial 3



Our experience with the lettings team at Cooper and Tanner was fantastic. We dealt with Lauren mainly, who was always happy to take our questions to the landlords and came back promptly with the answers for us. She was always polite and professional when we met her for viewings and has been a pleasure to deal. She made the whole process from finding somewhere that would accept a dog, to offer acceptance, referencing and finally the move in day. Thank you.

Testimonial 4



Chris, Andrea, Sally and Lucy were a pleasure to deal with during my conveyancing process. They were knowledgeable and communicated well,keeping informed of developments and doing everything possible for completion to happen. Many thanks to the whole team.



/cooperandtanner




/cooper_and_tanner/

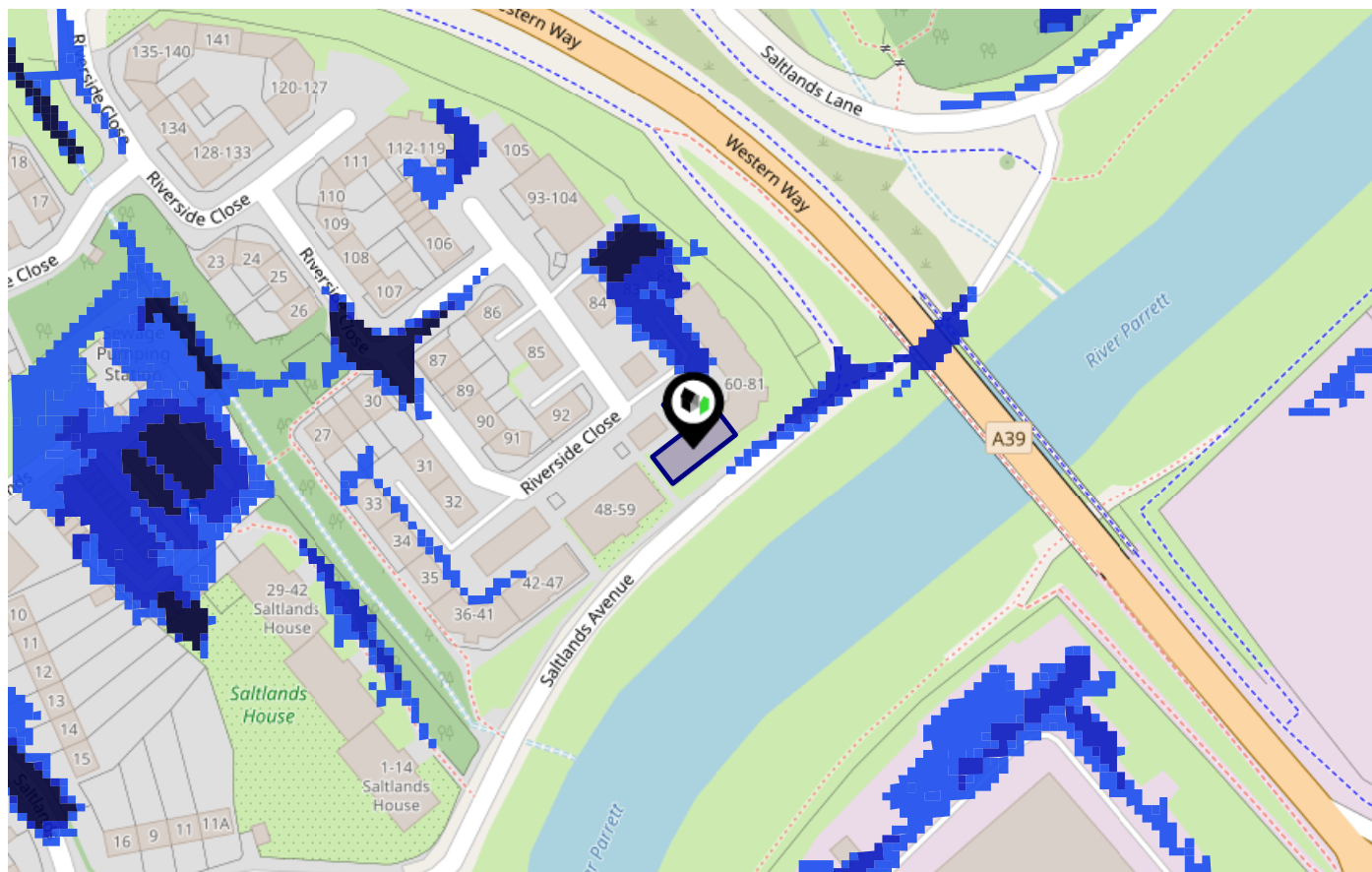
Important - Please read

Flood Risk

Surface Water - Flood Risk



This map shows the chance of flooding where rainwater has nowhere to drain. This kind of flooding can occur far from rivers or seas.




Risk Rating: Very low

The map does not contain sufficient information for it to be used to determine flood risk to individual properties, but it does give you an indication of whether your area may be affected by surface water flooding at this risk level.


- High Risk** - an area which has a chance of flooding of greater than 1 in 30 (3.3%) in any one year.
- Medium Risk** - an area which has a chance of flooding of greater than 1 in 100 (1.0%) in any one year.
- Low Risk** - an area which has a chance of flooding of greater than 1 in 1000 (0.1%) in any one year.
- Very Low Risk** - an area in which the risk is below 1 in 1000 (0.1%) in any one year.

Chance of flooding to the following depths at this property:

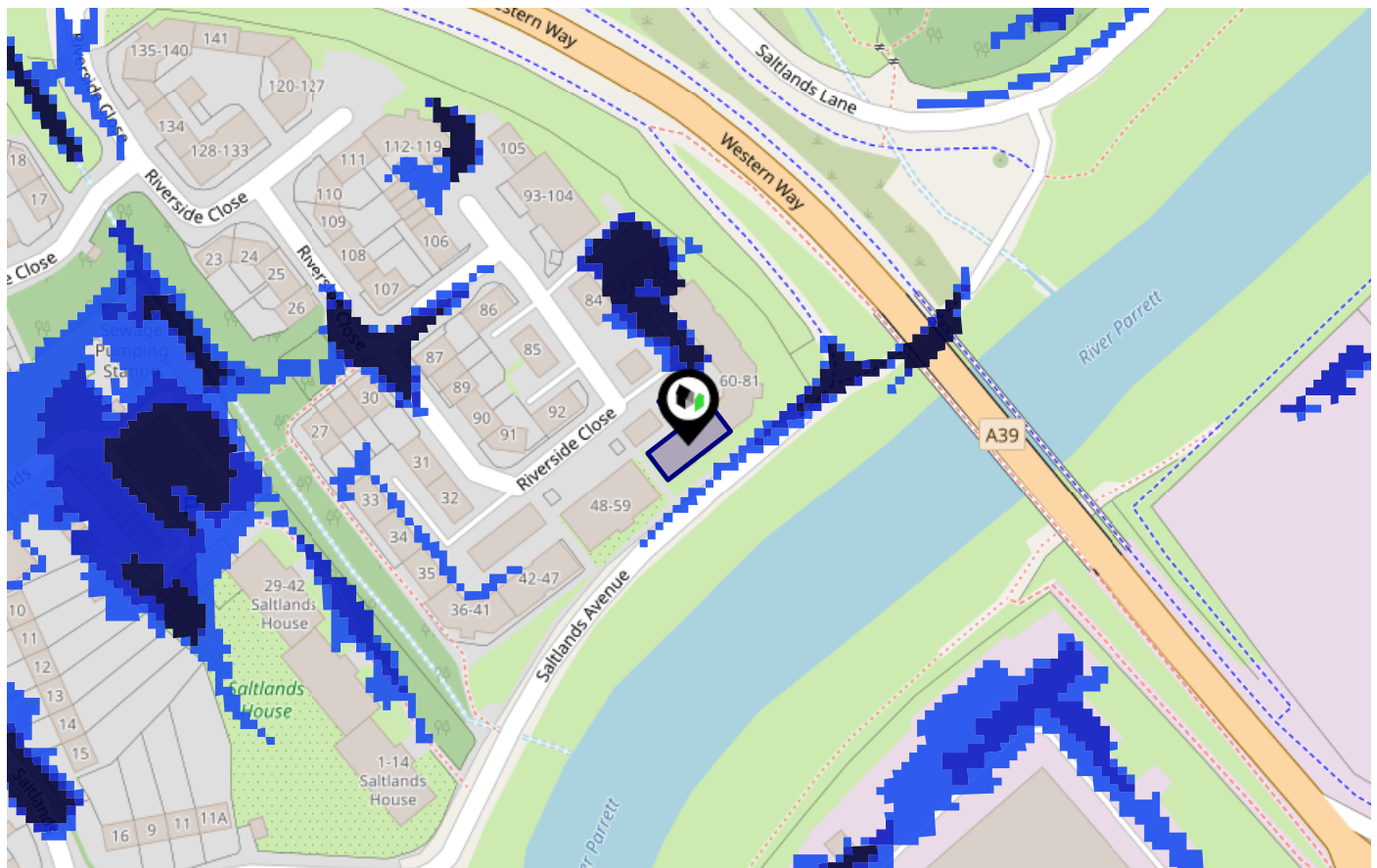


Flood Risk

Surface Water - Climate Change



This map shows the future chance of flooding **between 2040 and 2060** where rainwater has nowhere to drain. This kind of flooding can occur far from rivers or seas. The government climate change models cannot predict exactly when the chance of flooding will go up. It could happen at any time during the time period.



Risk Rating: Very low

The map does not contain sufficient information for it to be used to determine flood risk to individual properties, but it does give you an indication of whether your area may be affected by surface water flooding at this risk level.

- High Risk** - an area which has a chance of flooding of greater than 1 in 30 (3.3%) in any one year.
- Medium Risk** - an area which has a chance of flooding of greater than 1 in 100 (1.0%) in any one year.
- Low Risk** - an area which has a chance of flooding of greater than 1 in 1000 (0.1%) in any one year.
- Very Low Risk** - an area in which the risk is below 1 in 1000 (0.1%) in any one year.

Chance of flooding to the following depths at this property:

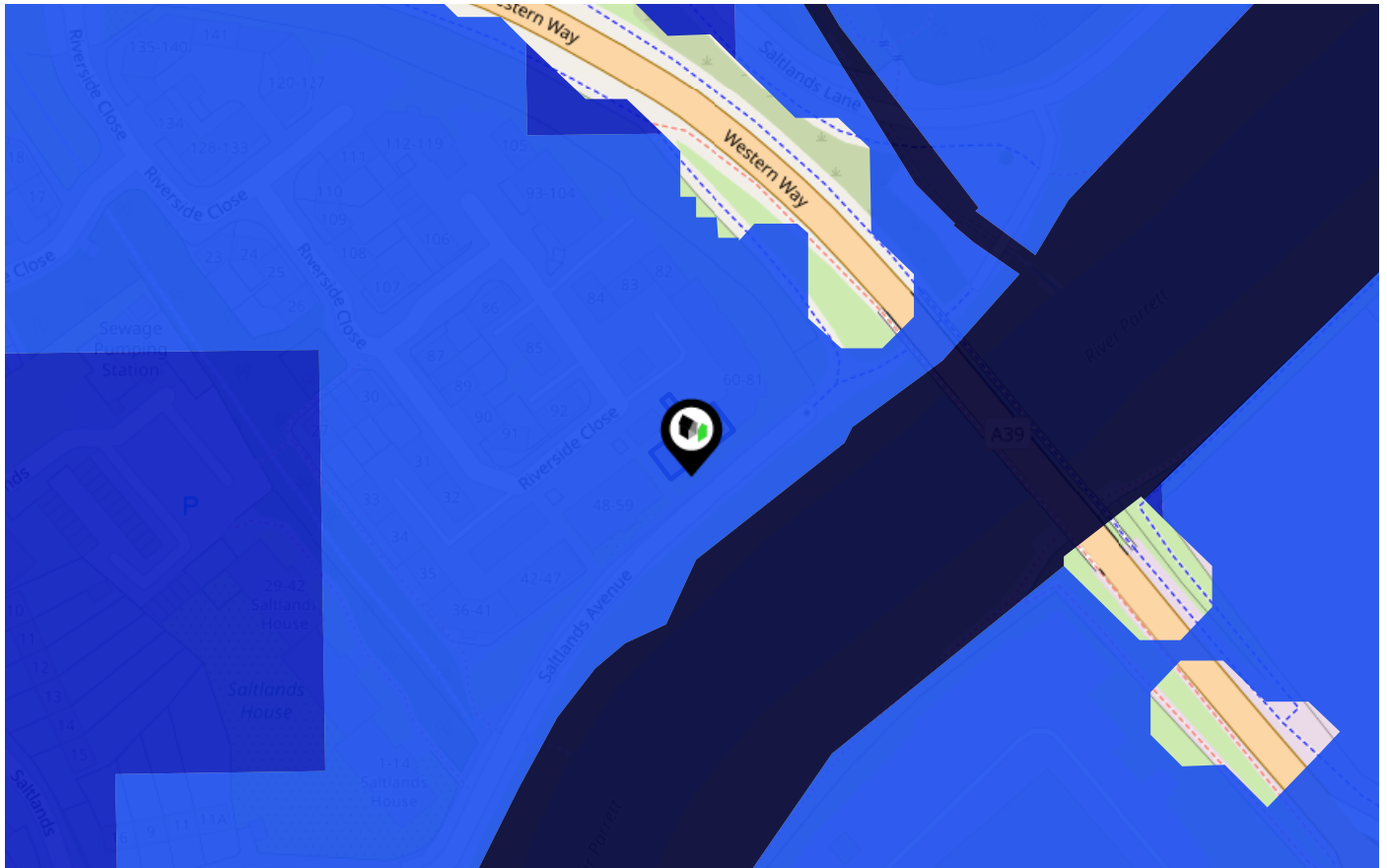


MIR - Material Info

Flood Risk

Rivers & Seas - Flood Risk

This map shows the chance of flooding from rivers and / or the sea, taking into account flood defences and their condition.



Risk Rating: Low

The map does not contain sufficient information for it to be used to determine flood risk to individual properties, but it does give you an indication of whether your area may be affected by surface water flooding at this risk level.

- High Risk** - an area which has a chance of flooding of greater than 1 in 30 (3.3%) in any one year.
- Medium Risk** - an area which has a chance of flooding of greater than 1 in 100 (1.0%) in any one year.
- Low Risk** - an area which has a chance of flooding of greater than 1 in 1000 (0.1%) in any one year.
- Very Low Risk** - an area in which the risk is below 1 in 1000 (0.1%) in any one year.

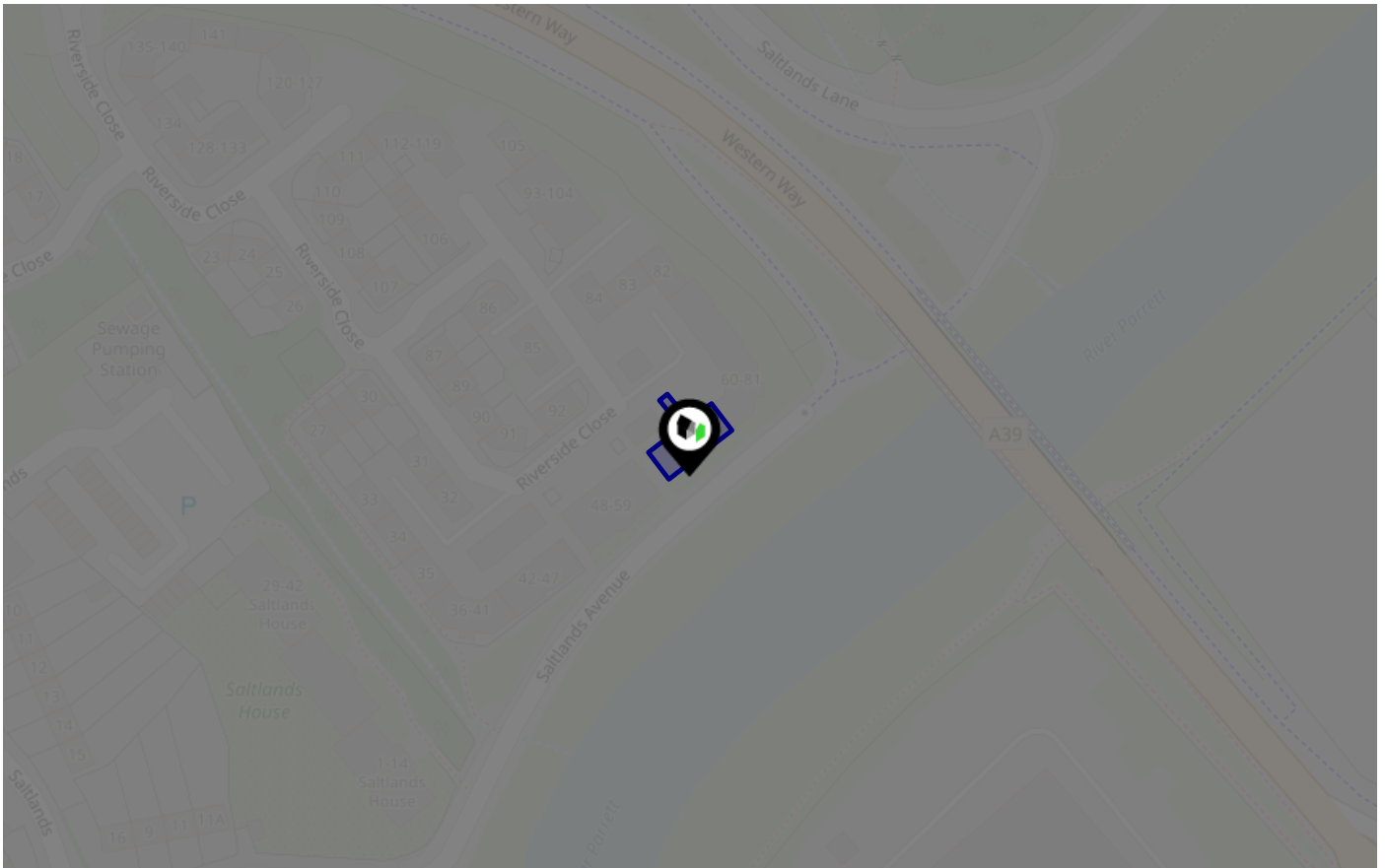
Chance of flooding to the following depths at this property:



Flood Risk

Rivers & Seas - Climate Change

This map shows the future chance of flooding from rivers and / or the sea **between 2036 and 2069**, taking into account flood defences and their condition. The government climate change models cannot predict exactly when the chance of flooding will go up. It could happen at any time during the time period.



Risk Rating: Very low

The map does not contain sufficient information for it to be used to determine flood risk to individual properties, but it does give you an indication of whether your area may be affected by surface water flooding at this risk level.

- High Risk** - an area which has a chance of flooding of greater than 1 in 30 (3.3%) in any one year.
- Medium Risk** - an area which has a chance of flooding of greater than 1 in 100 (1.0%) in any one year.
- Low Risk** - an area which has a chance of flooding of greater than 1 in 1000 (0.1%) in any one year.
- Very Low Risk** - an area in which the risk is below 1 in 1000 (0.1%) in any one year.

Chance of flooding to the following depths at this property:

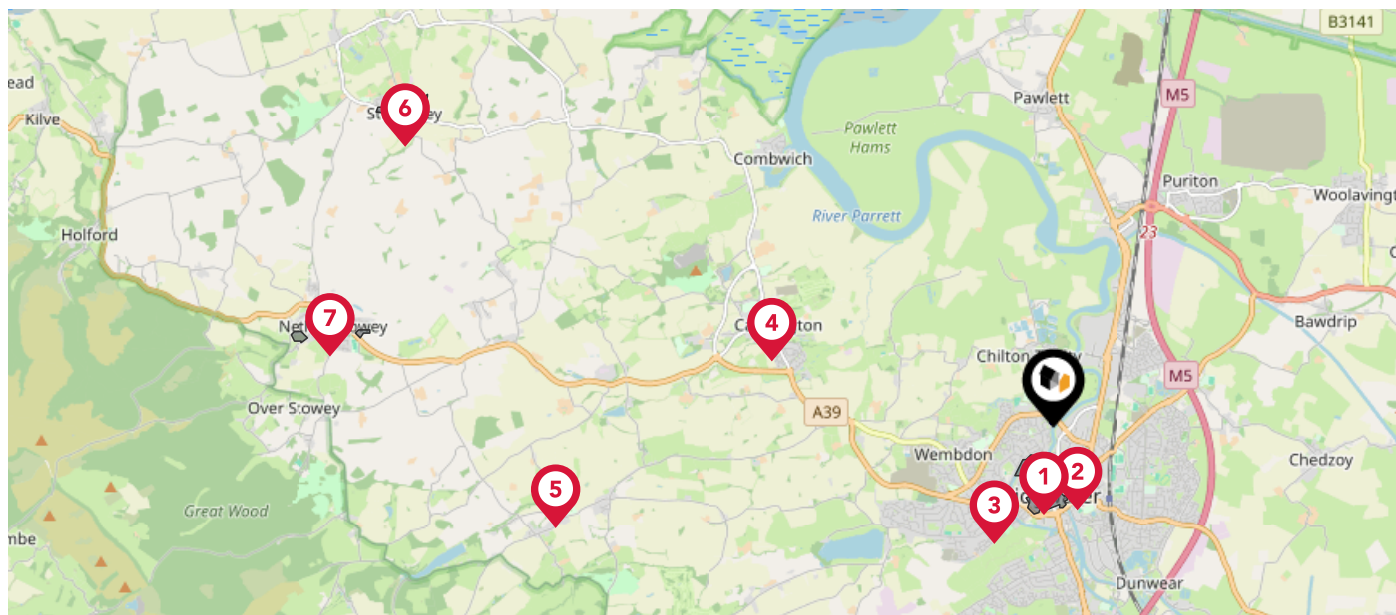


MIR - Material Info

Maps

Conservation Areas

This map displays nearby official conservation areas. Every local authority in England has at least one conservation area. Most are designated by the Council as the local planning authority, though Historic England and the Secretary of State also have the power to create them.



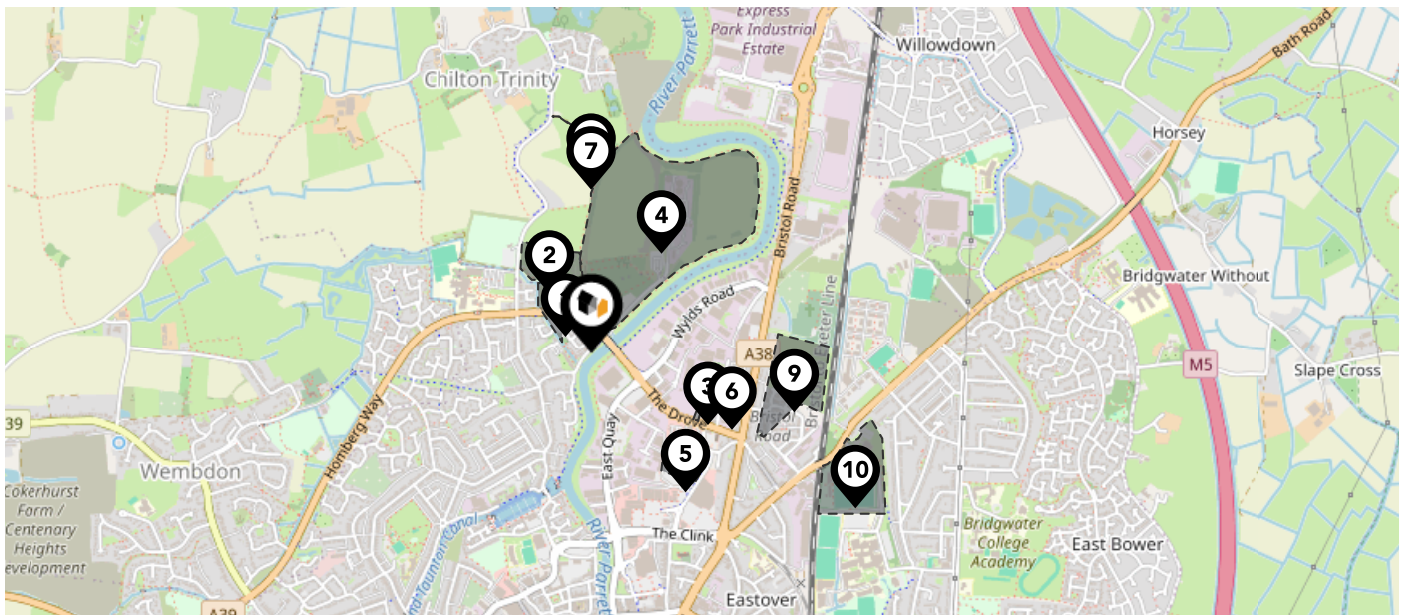
Nearby Conservation Areas

- 1 Bridgwater Central Area and Dock
- 2 Bridgwater St John's
- 3 Bridgwater Northfield
- 4 Cannington
- 5 Spaxton
- 6 Stogursey
- 7 Nether Stowey





















Maps

Landfill Sites

This map displays the location of known landfill sites. Historic sites are where there is no environmental permit in force. Active sites are currently authorised by the Environment Agency under Environmental Permitting Regulations.



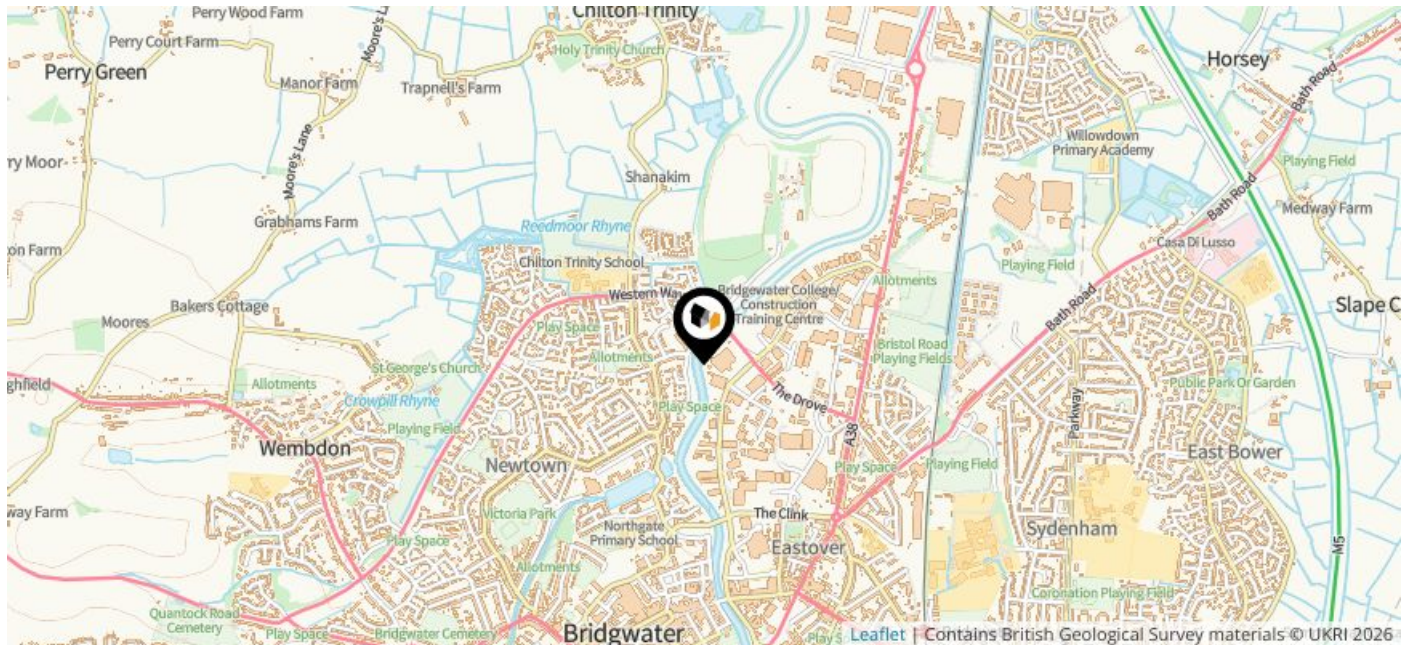
Nearby Landfill Sites

	Land Off Saltlands Avenue-Bridgwater, Somerset	Historic Landfill 
	Land at Saltlands-Bridgwater, Somerset	Historic Landfill 
	Land at Bristol Road-Bridgwater, Somerset	Historic Landfill 
	Saltlands Waste Disposal Site-Bridgwater, Somerset	Historic Landfill 
	The Leggar-Sydenham, Bridgewater	Historic Landfill 
	Pit off The Drove-Bridgwater, Somerset	Historic Landfill 
	Flooded Pits-Chilton Trinity	Historic Landfill 
	Chilton Trinity former Clay Pits-Chilton Trinity, Bridgwater, Somerset	Historic Landfill 
	Bristol Road-Bridgwater	Historic Landfill 
	Bath Road-Bridgwater	Historic Landfill 

Maps

Coal Mining

This map displays nearby coal mine entrances and their classifications.



Mine Entry

- ✕ Adit
- ✕ Gutter Pit
- ✕ Shaft

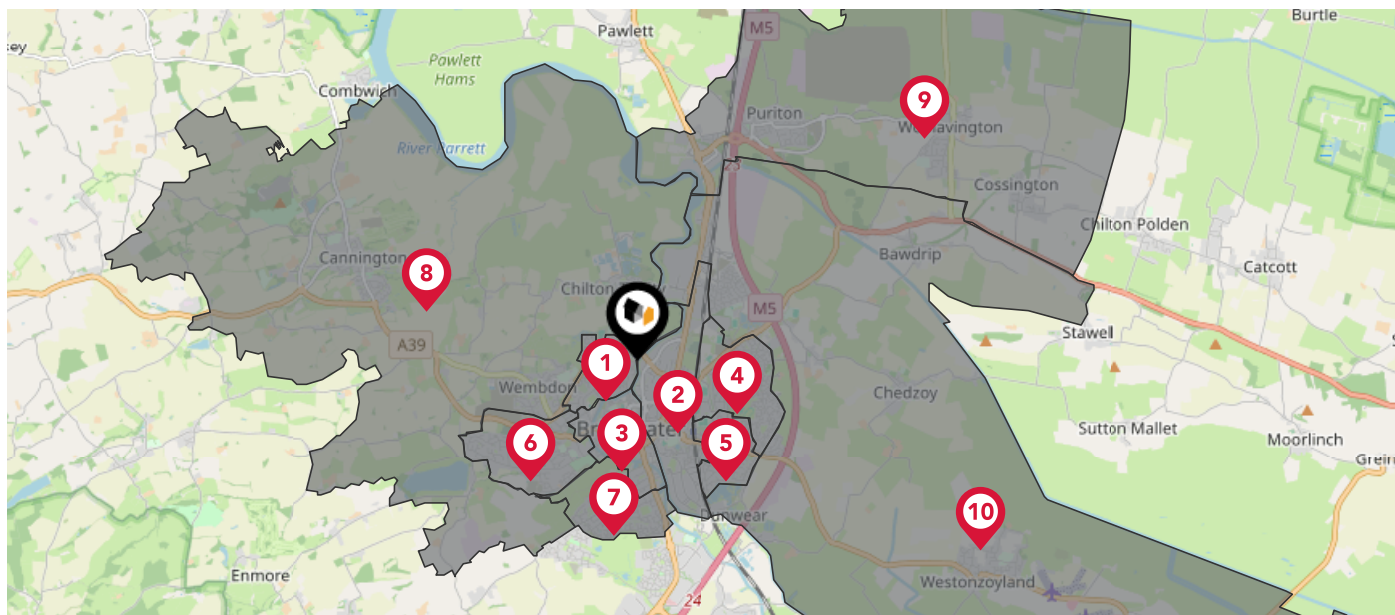
The Coal Authority has records of over 175,000 mine entries within the UK captured in the National Coal Mining database, derived from sources including abandonment plans, geological and topographical plans.

Coal mining activity is recorded as far back as the 13th century, but prior to 1872 there was no requirement to deposit abandonment plans. It is therefore believed there may be many unrecorded mine entries of which the Authority has no information or knowledge. These entries do not, therefore, appear within the Authority's national dataset as shown on this map.

Maps

Council Wards

The UK is divided into wards that are used for local elections to elect local government councillors. Sometimes these are known as 'electoral divisions'. Population counts can vary substantially between wards, but the national average is about 5,500

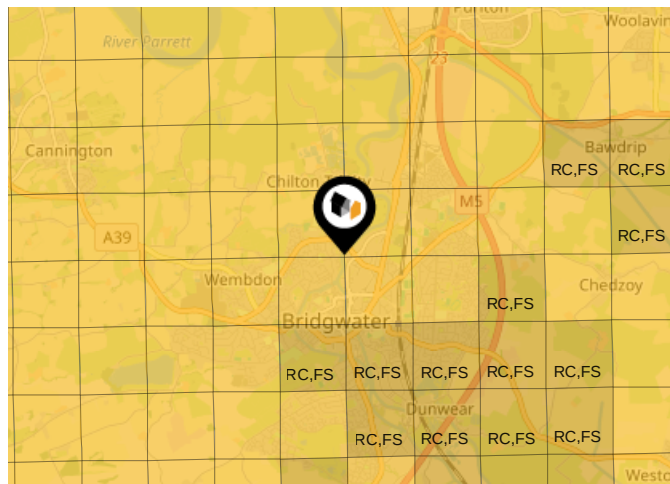


Nearby Council Wards

- 1 Bridgwater Victoria Ward
- 2 Bridgwater Eastover Ward
- 3 Bridgwater Westover Ward
- 4 Bridgwater Fairfax Ward
- 5 Bridgwater Dunwear Ward
- 6 Bridgwater Wyndham Ward
- 7 Bridgwater Hamp Ward
- 8 Cannington and Wembdon Ward
- 9 Puriton and Woolavington Ward
- 10 King's Isle Ward

Ground Composition for this Address (Surrounding square kilometer zone around property)

Carbon Content:	VARIABLE	Soil Texture:	LOAM TO CLAY
Parent Material Grain:	ARGILLACEOUS	Soil Depth:	DEEP
Soil Group:	MEDIUM TO HEAVY		

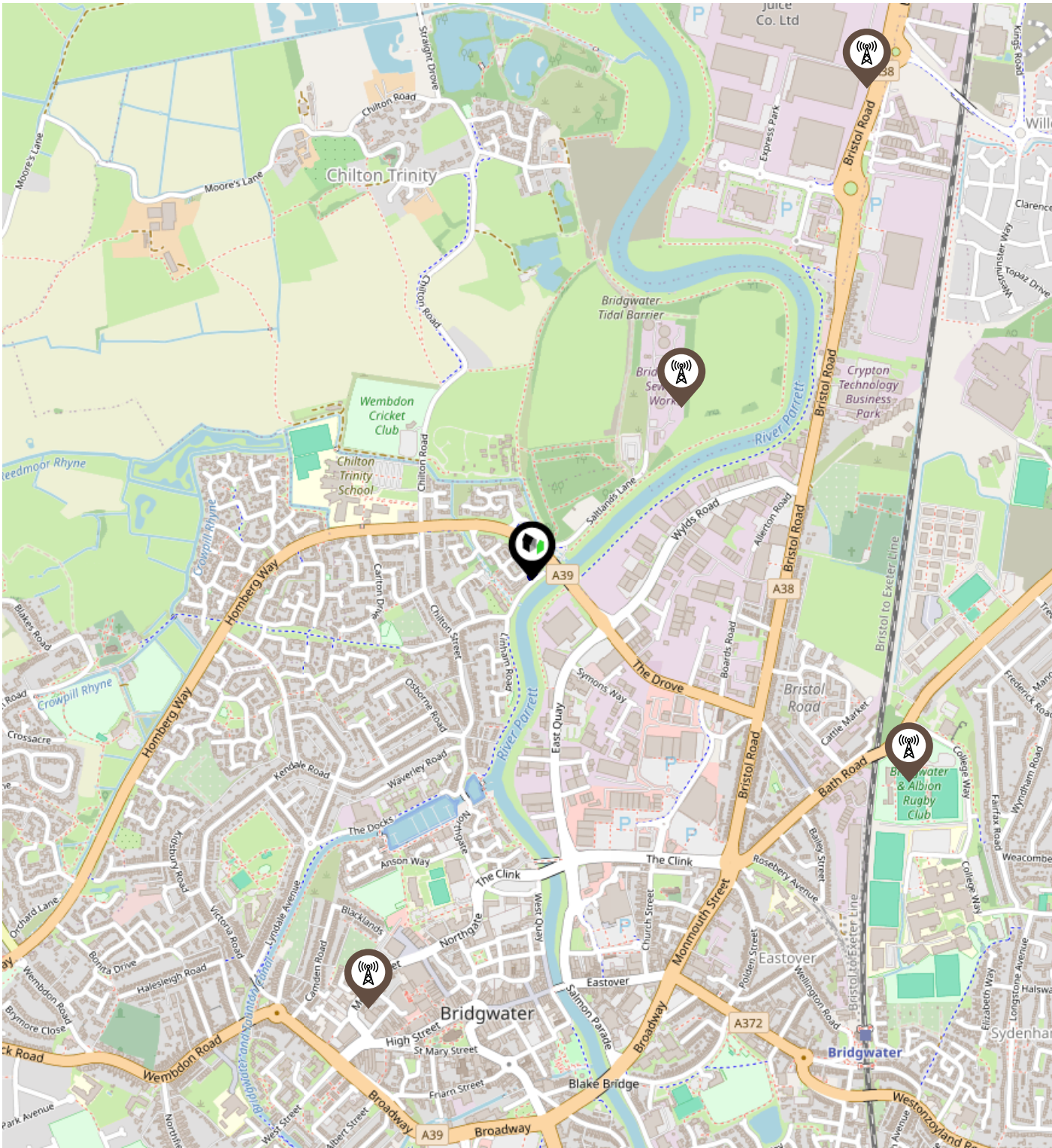


Primary Classifications (Most Common Clay Types)



C/M	Claystone / Mudstone
FPC,S	Floodplain Clay, Sand / Gravel
FC,S	Fluvial Clays & Silts
FC,S,G	Fluvial Clays, Silts, Sands & Gravel
PM/EC	Prequaternary Marine / Estuarine Clay / Silt
QM/EC	Quaternary Marine / Estuarine Clay / Silt
RC	Residual Clay
RC/LL	Residual Clay & Loamy Loess
RC,S	River Clay & Silt
RC,FS	Riverine Clay & Floodplain Sands and Gravel
RC,FL	Riverine Clay & Fluvial Sands and Gravel
TC	Terrace Clay
TC/LL	Terrace Clay & Loamy Loess

Local Area Masts & Pylons

COOPER
AND
TANNER



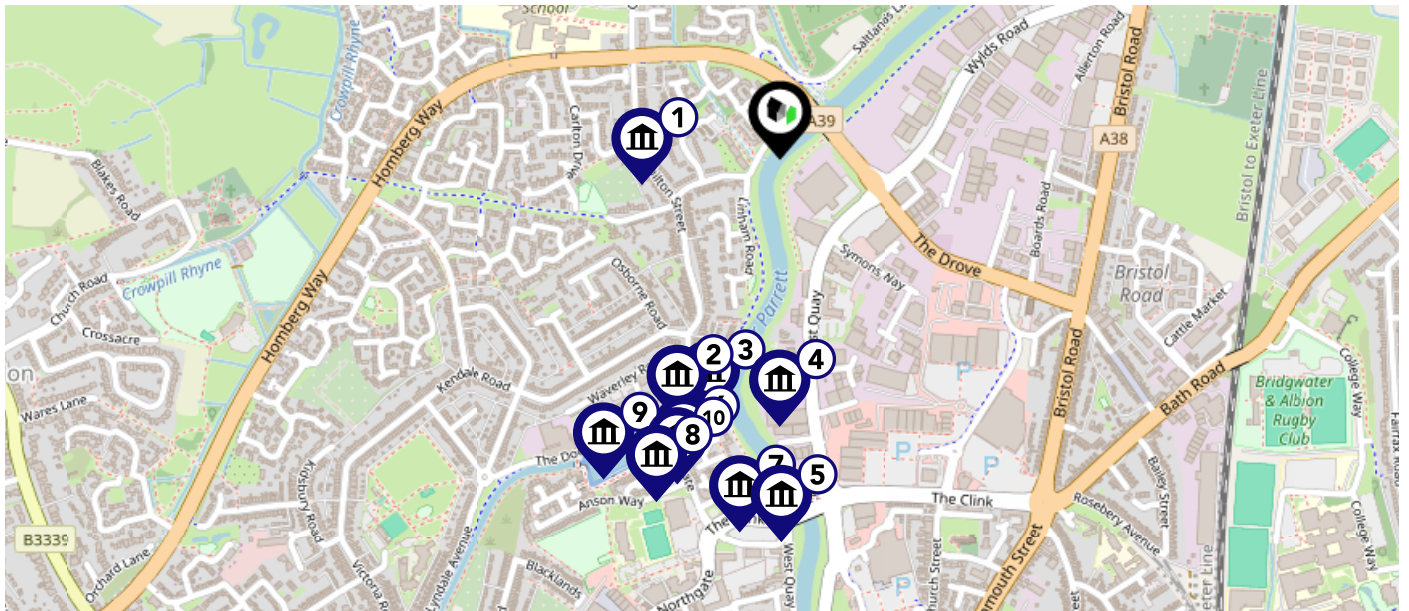
Key:










-  Power Pylons
-  Communication Masts

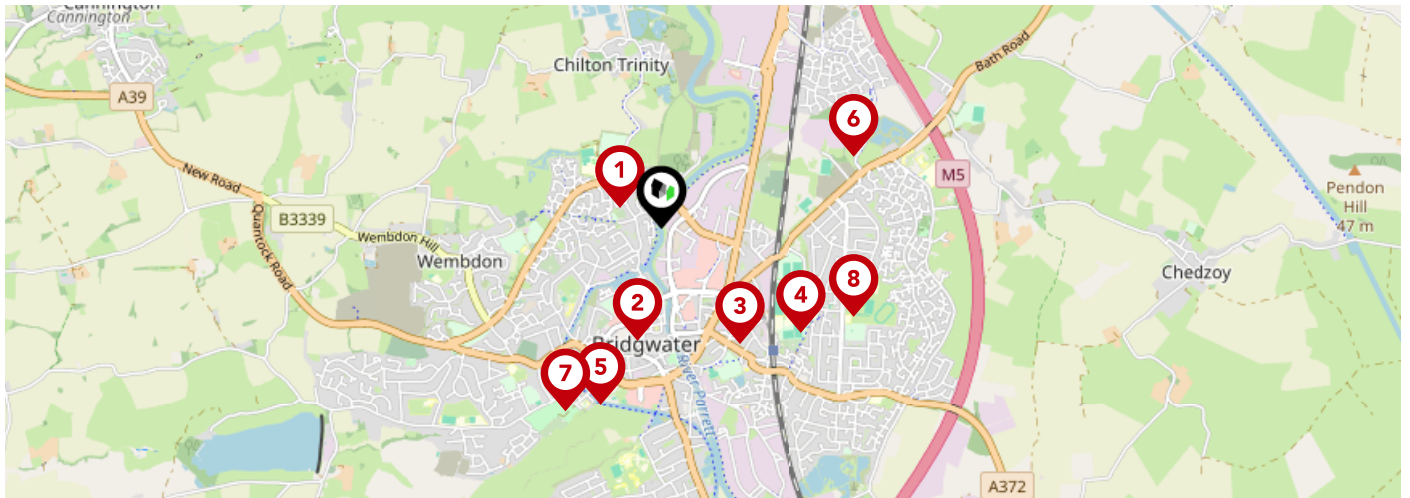
Maps

Listed Buildings

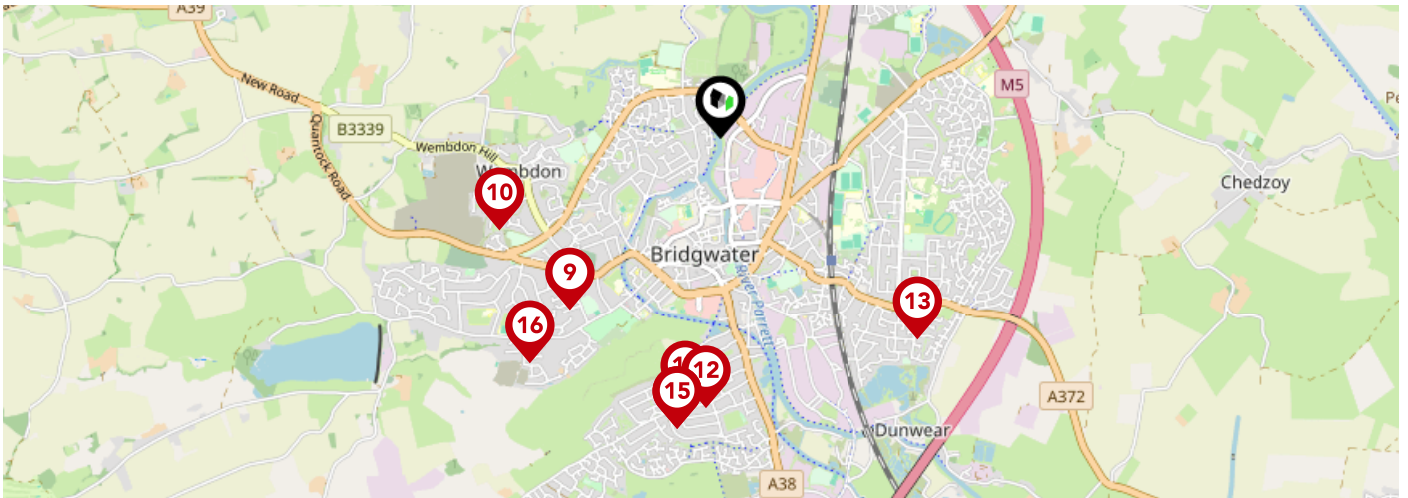
This map displays nearby listed buildings and protected structures, as well as their listed tier and distance from the target property...



Listed Buildings in the local district	Grade	Distance
 1205648 - Crown Mills	Grade II	0.2 miles
 1197408 - Harbour Master's House	Grade II	0.3 miles
 1355195 - Dock Cottages	Grade II	0.3 miles
 1206110 - Brick Kiln	Grade II	0.3 miles
 1297139 - Rail Bridge Over The River Parrett	Grade II	0.4 miles
 1197404 - Pair Of Gate Piers Approx 50 Metres North West Of Wares Warehouse	Grade II	0.4 miles
 1197419 - Nos 3 To 6 And Attached Walls	Grade II	0.4 miles
 1197403 - Wares Warehouse (bridgwater Dock)	Grade II	0.4 miles
 1197401 - Bridgwater Dock, Tidal Basin, Locks, Quaysides, Bridges And Fittings	Grade II	0.4 miles
 1025042 - Pair Of Gate Piers Approximately 30 Metres North East Of Wares Warehouse	Grade II	0.4 miles



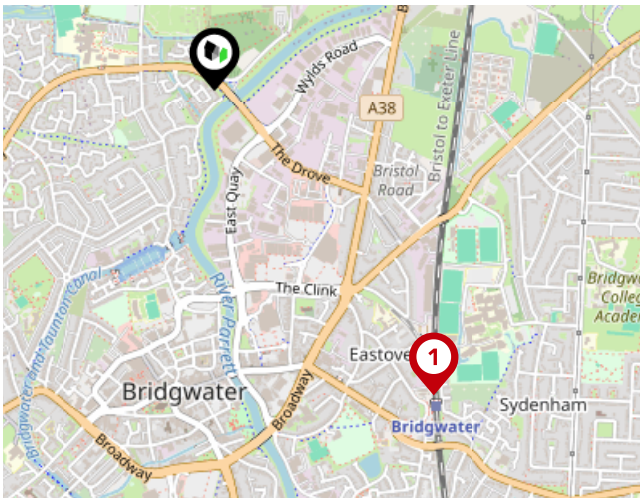
		Nursery	Primary	Secondary	College	Private
1	Chilton Trinity School Ofsted Rating: Requires improvement Pupils: 970 Distance:0.21	<input type="checkbox"/>	<input type="checkbox"/>	<input checked="" type="checkbox"/>	<input type="checkbox"/>	<input type="checkbox"/>
2	Northgate Primary School Ofsted Rating: Good Pupils: 256 Distance:0.53	<input type="checkbox"/>	<input checked="" type="checkbox"/>	<input type="checkbox"/>	<input type="checkbox"/>	<input type="checkbox"/>
3	Eastover Primary School Ofsted Rating: Good Pupils: 412 Distance:0.65	<input type="checkbox"/>	<input checked="" type="checkbox"/>	<input type="checkbox"/>	<input type="checkbox"/>	<input type="checkbox"/>
4	Bridgwater and Taunton College Ofsted Rating: Good Pupils:0 Distance:0.81	<input type="checkbox"/>	<input type="checkbox"/>	<input checked="" type="checkbox"/>	<input type="checkbox"/>	<input type="checkbox"/>
5	The Bridge School Sedgemoor Ofsted Rating: Good Pupils: 59 Distance:0.87	<input type="checkbox"/>	<input type="checkbox"/>	<input checked="" type="checkbox"/>	<input type="checkbox"/>	<input type="checkbox"/>
6	Willowdown Primary School Ofsted Rating: Requires improvement Pupils: 307 Distance:0.96	<input type="checkbox"/>	<input checked="" type="checkbox"/>	<input type="checkbox"/>	<input type="checkbox"/>	<input type="checkbox"/>
7	Westover Green Community School and Autism Centre Ofsted Rating: Good Pupils: 405 Distance:0.96	<input type="checkbox"/>	<input checked="" type="checkbox"/>	<input type="checkbox"/>	<input type="checkbox"/>	<input type="checkbox"/>
8	Bridgwater College Academy Ofsted Rating: Requires improvement Pupils: 1595 Distance:0.99	<input type="checkbox"/>	<input checked="" type="checkbox"/>	<input checked="" type="checkbox"/>	<input type="checkbox"/>	<input type="checkbox"/>



		Nursery	Primary	Secondary	College	Private
9	St Joseph's Catholic Primary School, Bridgwater Ofsted Rating: Good Pupils: 206 Distance:1.06	<input type="checkbox"/>	<input checked="" type="checkbox"/>	<input type="checkbox"/>	<input type="checkbox"/>	<input type="checkbox"/>
10	Wembdon St George's Church School Ofsted Rating: Good Pupils: 319 Distance:1.11	<input type="checkbox"/>	<input checked="" type="checkbox"/>	<input type="checkbox"/>	<input type="checkbox"/>	<input type="checkbox"/>
11	Robert Blake School Ofsted Rating: Requires improvement Pupils: 1046 Distance:1.24	<input type="checkbox"/>	<input type="checkbox"/>	<input checked="" type="checkbox"/>	<input type="checkbox"/>	<input type="checkbox"/>
12	Polden Bower School Ofsted Rating: Good Pupils: 223 Distance:1.26	<input type="checkbox"/>	<input type="checkbox"/>	<input checked="" type="checkbox"/>	<input type="checkbox"/>	<input type="checkbox"/>
13	St John and St Francis Church School Ofsted Rating: Good Pupils: 405 Distance:1.31	<input type="checkbox"/>	<input checked="" type="checkbox"/>	<input type="checkbox"/>	<input type="checkbox"/>	<input type="checkbox"/>
14	Hamp Nursery and Infants' School Ofsted Rating: Good Pupils: 273 Distance:1.36	<input type="checkbox"/>	<input checked="" type="checkbox"/>	<input type="checkbox"/>	<input type="checkbox"/>	<input type="checkbox"/>
15	Hamp Academy Ofsted Rating: Good Pupils: 329 Distance:1.36	<input type="checkbox"/>	<input checked="" type="checkbox"/>	<input type="checkbox"/>	<input type="checkbox"/>	<input type="checkbox"/>
16	Haygrove School Ofsted Rating: Good Pupils: 1066 Distance:1.37	<input type="checkbox"/>	<input type="checkbox"/>	<input checked="" type="checkbox"/>	<input type="checkbox"/>	<input type="checkbox"/>

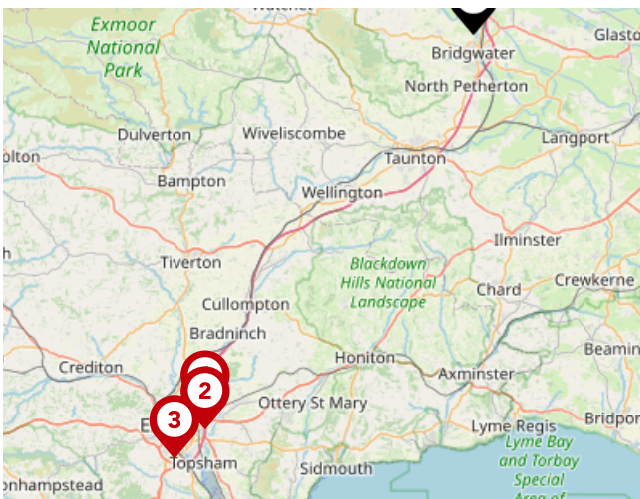
Area Transport (National)

COOPER
AND
TANNER



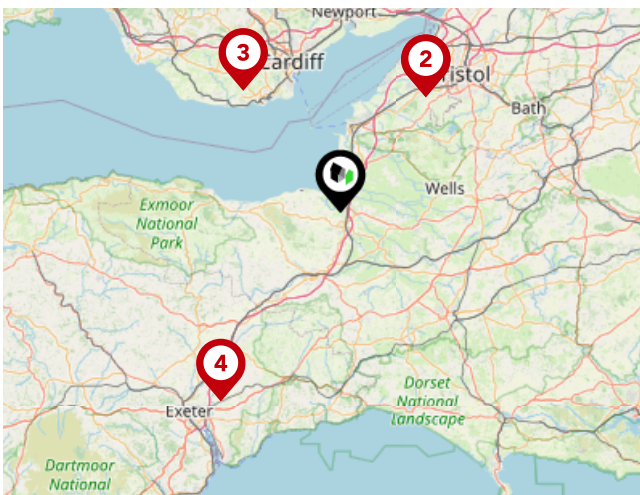
National Rail Stations

Pin	Name	Distance
1	Bridgwater Rail Station	0.87 miles
2	Highbridge & Burnham-on-Sea Rail Station	5.69 miles
3	Highbridge & Burnham-on-Sea Rail Station	5.7 miles



Trunk Roads/Motorways

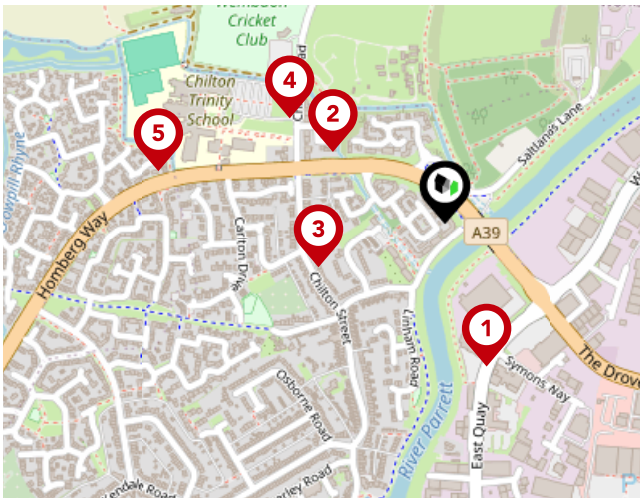
Pin	Name	Distance
1	M5 J29	34.68 miles
2	M5 J30	35.67 miles
3	M5 J31	38.78 miles



Airports/Helipads

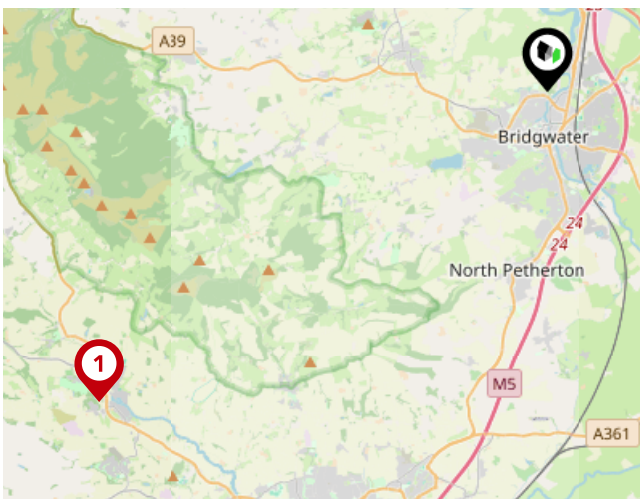
Pin	Name	Distance
1	Bristol Airport	21.32 miles
2	Felton	21.32 miles
3	Cardiff Airport	23.17 miles
4	Exeter Airport	33.46 miles

Area Transport (Local)



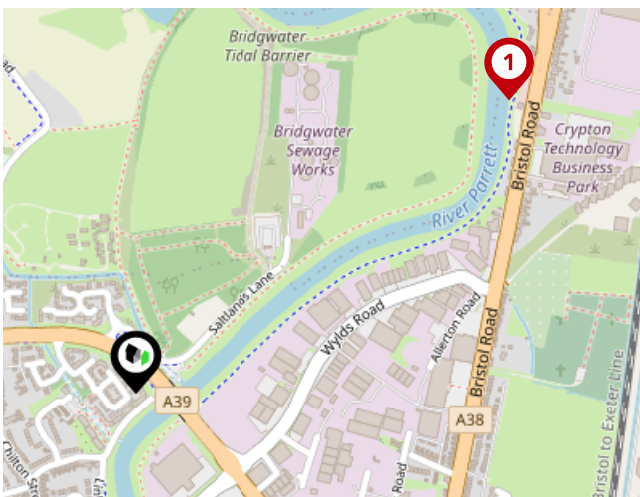
Bus Stops/Stations

Pin	Name	Distance
1	East Quay Medical Centre	0.17 miles
2	Chilton Street	0.16 miles
3	Chilton Street	0.16 miles
4	Chilton Trinity School	0.22 miles
5	Western Way	0.34 miles



Local Connections

Pin	Name	Distance
1	Bishops Lydeard (West Somerset Railway)	10.16 miles



Ferry Terminals

Pin	Name	Distance
1	Bridgewater Ferry Terminal	0.55 miles

Cooper and Tanner

Data Quality

We are committed to comprehensive property data being made available upfront to make the home buying and selling process quicker, easier and cheaper. This is why we have partnered with Sprift, the UK's leading supplier of property-specific data.



Contains public sector information licensed under the Open Government License v3.0

The information contained within this report is for general information purposes only.

Sprift Technologies Ltd aggregate this data from a wide variety of sources and while we endeavour to keep the information up to date and correct, we make no representations or warranties of any kind, express or implied, about the completeness, accuracy, reliability, of the information or related graphics contained within this report for any purpose.

Any reliance you place on such information is therefore strictly at your own risk. In no event will we be liable for any loss or damage including without limitation, indirect or consequential loss or damage, or any loss or damage whatsoever arising from loss of data or profits arising out of, or in connection with, the use of this report.



Cooper and Tanner

32 High Street Shepton Mallet BA4 5AS
01749 372200
sheptonmallet@cooperandtanner.co.uk
cooperandtanner.co.uk

