COOPER AND TANNER

See More Online

MIR: Material Info

The Material Information Affecting this Property

Tuesday 24th November 2026



34, CHRISTCHURCH STREET EAST, FROME, BA11

Cooper and Tanner

6 The Bridge Frome BA11 1AR

01373 455060

frome@cooperandtanner.co.uk

cooperandtanner.co.uk

arla | propertymark PROTECTED

naea | propertymark PROTECTED

The Property Ombudsman

Powered by sprift Know any property instantly

Property
Overview

COOPER AND TANNER



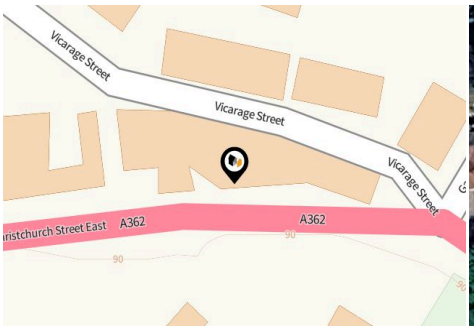



Property

Type:	Flat / Maisonette
Bedrooms:	1
Floor Area:	613 ft^2 / 57 m^2
Year Built :	2003
Council Tax :	Band A
Annual Estimate:	£1,707

Local Area

Local Authority:	Somerset
Conservation Area:	Frome
Flood Risk:	
• Rivers & Seas	Very low
• Surface Water	Very low

Estimated Broadband Speeds
(Standard - Superfast - Ultrafast)

15	80	1000
mb/s	mb/s	mb/s

Mobile Coverage:
(based on calls indoors)

Satellite/Fibre TV Availability:

Powered by sprift
Know any property instantly

Planning
In Street

COOPER AND TANNER

Planning records for: ***28A Christchurch Street East Frome BA11 1QH***

Reference - 2018/2668/HSE	
Decision:	Decided
Date:	30th October 2018
Description:	
Creation of a new external door	

Planning records for: ***32 Christchurch Street East, Frome ,Somerset BA11 1QH***

Reference - 2013/0858	
Decision:	Approval with Conditions
Date:	15th April 2013
Description:	
The proposal seeks Planning Permission for the construction of a small work shed with part demolition to the single storey external store that adjoins the rear side of the property. Other alterations include the removal of the kitchen window and replacing it with new softwood painted timber double doors. The removal of the single patio door and blocking up the opening. Internal alterations and landscaping works.	

Planning records for: ***29 Christchurch Street East Frome Somerset BA11 1QH***

Reference - 2021/1932/CLP	
Decision:	Decided
Date:	24th August 2021
Description:	
Application for a proposed lawful development certificate for inserting new entrance door and vestibule screens to front elevation.	

Reference - 2014/2572/TPO	
Decision:	Approval with Conditions
Date:	14th December 2014
Description:	
T1. Beech - crown lift by 2-3 metres, prune to clear telephone wires; T2. Beech - removal of 2 lowest branches. (Cut back branches overhanging the road (Vicarage Street) and the roof of 1 Portway steps, Vicarage street BA11 1PX	

Powered by sprift
Know any property instantly

Planning
In Street

COOPER AND TANNER

Planning records for: ***29 Christchurch Street East Frome Somerset BA11 1QH***

Reference - 093895/009

Decision: Approval with Conditions

Date: 20th November 2007

Description:

Convert car sales building to 3 live/work units; erect a terrace of three houses on site of demolished repair workshop. (DEL)

Reference - 2025/0937/TPO

Decision: Registered

Date: 21st May 2025

Description:

TPO M1008 - T1 & T2 - 2 x Copper Beech - Reduce overall height of crowns by up to 2.5m. Reduce spread to balance form. Reduce away from adjacent buildings and utility lines to give 1.5-2m clearance. Crown lift to 5.2m above the public highway.

Reference - 2011/0808

Decision: Approval

Date: 16th May 2011

Description:

Approval of details reserved by conditions 2 (materials), 3 (joinery), 4 (vents pipes etc), 8 & 9 (landscaping) and 11 & 12 (land contamination) under planning permission 2009/1298.

Reference - 093895/008

Decision: Approval with Conditions

Date: 19th November 2007

Description:

Demolition of vehicle repair/testing workshop building, workshop and store.

Powered by sprift
Know any property instantly

Planning
In Street

COOPER AND TANNER

Planning records for: ***29 Christchurch Street East Frome Somerset BA11 1QH***

Reference - 2021/2336/HSE	
Decision:	Decided
Date:	14th October 2021
Description:	
Creation of door opening and installation of glazed screens	

Planning records for: ***33 Christchurch Street East. Frome Somerset BA11 1QH***

Reference - 2015/2512/CLE	
Decision:	Development is Lawful
Date:	22nd October 2015
Description:	
The existing use of the property is as a tyre supply and fitting centre (B2)	

Powered by sprift
Know any property instantly

Property
EPC - Certificate

COOPER AND TANNER

34 CHRISTCHURCH STREET EAST, FROME, BA11

Energy rating

E

Valid until 15.04.2031

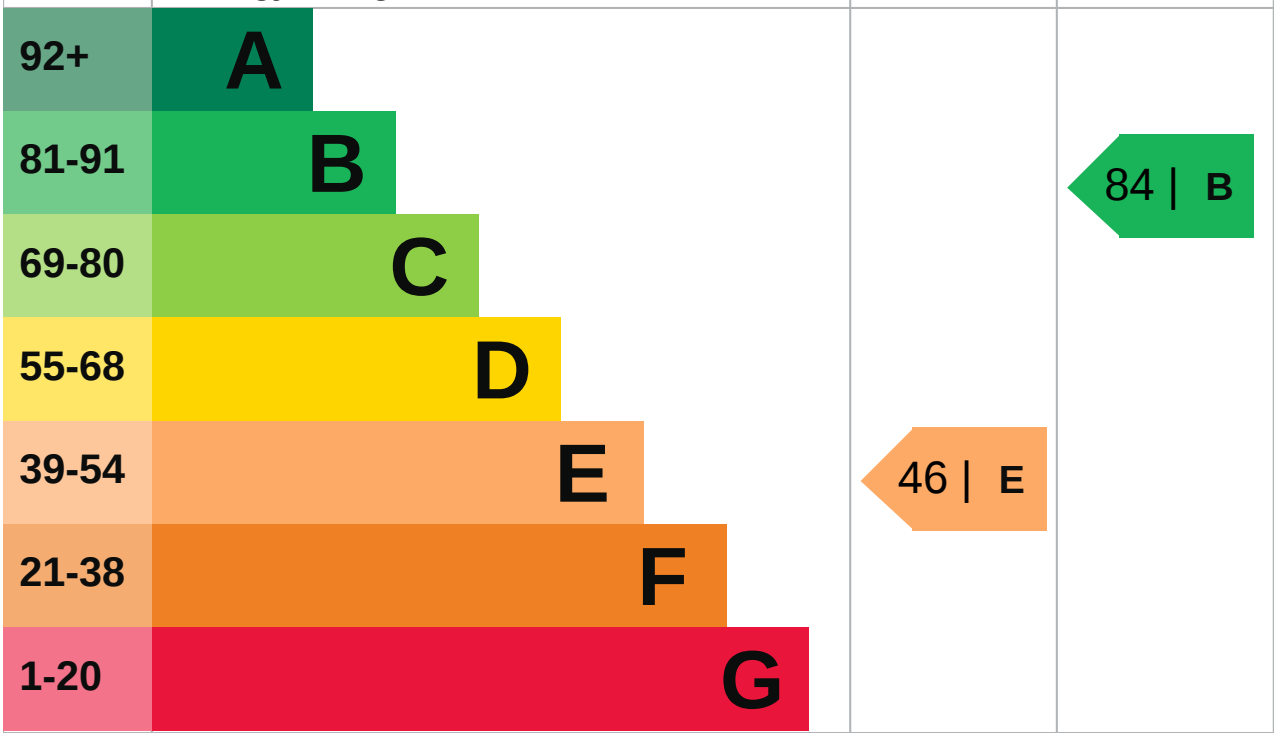

Powered by sprift
Know any property instantly

Property

EPC - Additional Data

COOPER AND TANNER

Additional EPC Data

Property Type:	Flat
Build Form:	End-Terrace
Transaction Type:	Rental
Energy Tariff:	Dual
Main Fuel:	Electricity (not community)
Main Gas:	No
Floor Level:	01
Flat Top Storey:	No
Glazing Type:	Double glazing installed before 2002
Previous Extension:	0
Open Fireplace:	0
Ventilation:	Natural
Walls:	Sandstone or limestone, as built, no insulation (assumed)
Walls Energy:	Very Poor
Roof:	(another dwelling above)
Main Heating:	Room heaters, electric
Main Heating Controls:	Appliance thermostats
Hot Water System:	Electric immersion, off-peak
Hot Water Energy Efficiency:	Poor
Lighting:	Low energy lighting in 60% of fixed outlets
Floors:	(another dwelling below)
Total Floor Area:	57 m^2

Powered by sprift
Know any property instantly

Flood Risk
Surface Water - Flood Risk

COOPER AND TANNER

This map shows the chance of flooding where rainwater has nowhere to drain. This kind of flooding can occur far from rivers or seas.

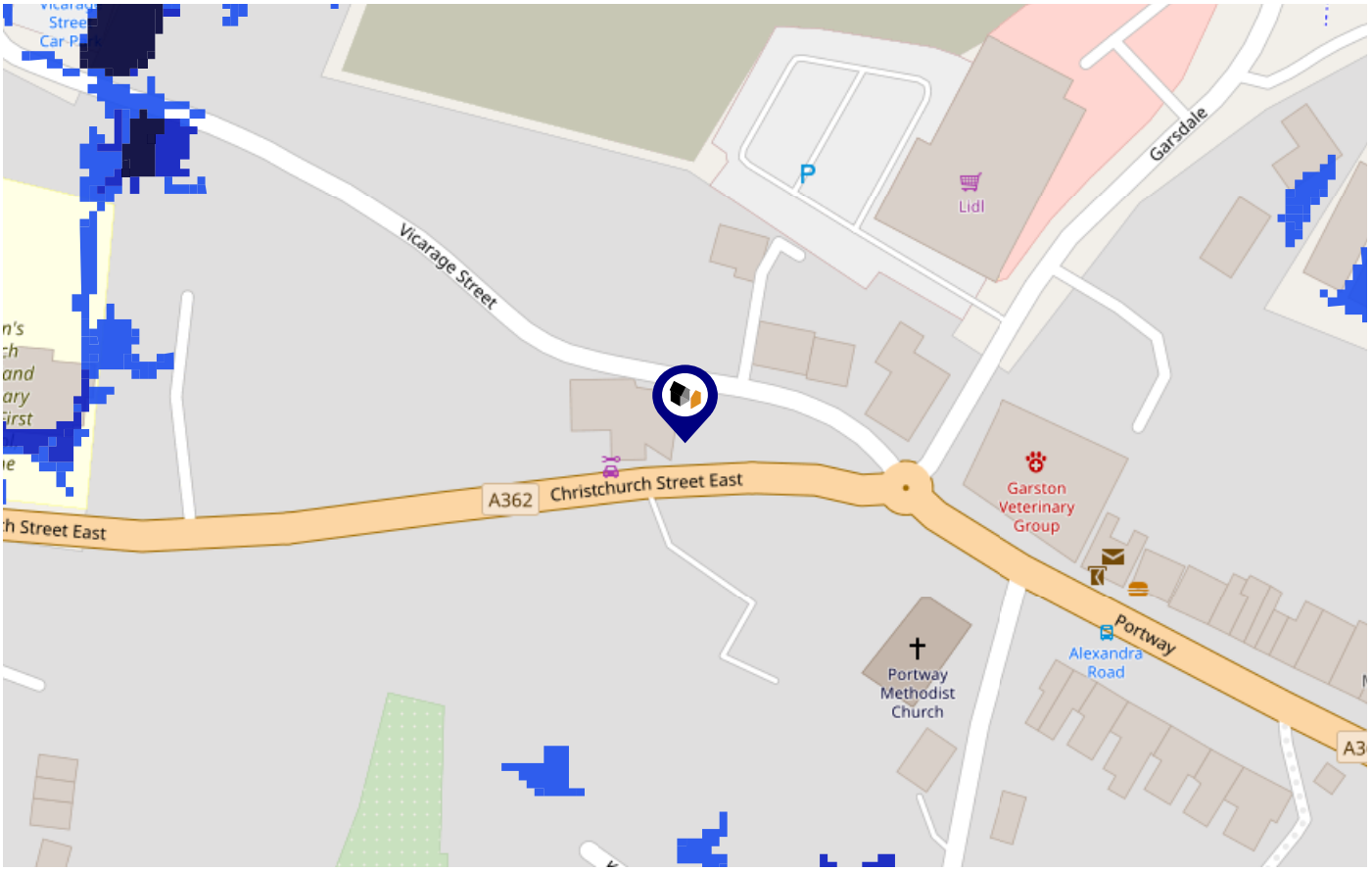

Risk Rating: Very low

The map does not contain sufficient information for it to be used to determine flood risk to individual properties, but it does give you an indication of whether your area may be affected by surface water flooding at this risk level.

- **High Risk -** an area which has a chance of flooding of greater than 1 in 30 (3.3%) in any one year.
- **Medium Risk -** an area which has a chance of flooding of greater than 1 in 100 (1.0%) in any one year.
- **Low Risk -** an area which has a chance of flooding of greater than 1 in 1000 (0.1%) in any one year.
- **Very Low Risk -** an area in which the risk is below 1 in 1000 (0.1%) in any one year.

Chance of flooding to the following depths at this property:



Powered by sprift
Know any property instantly

Flood Risk
Surface Water - Climate Change

COOPER AND TANNER

This map shows the future chance of flooding **between 2040 and 2060** where rainwater has nowhere to drain. This kind of flooding can occur far from rivers or seas. The government climate change models cannot predict exactly when the chance of flooding will go up. It could happen at any time during the time period.

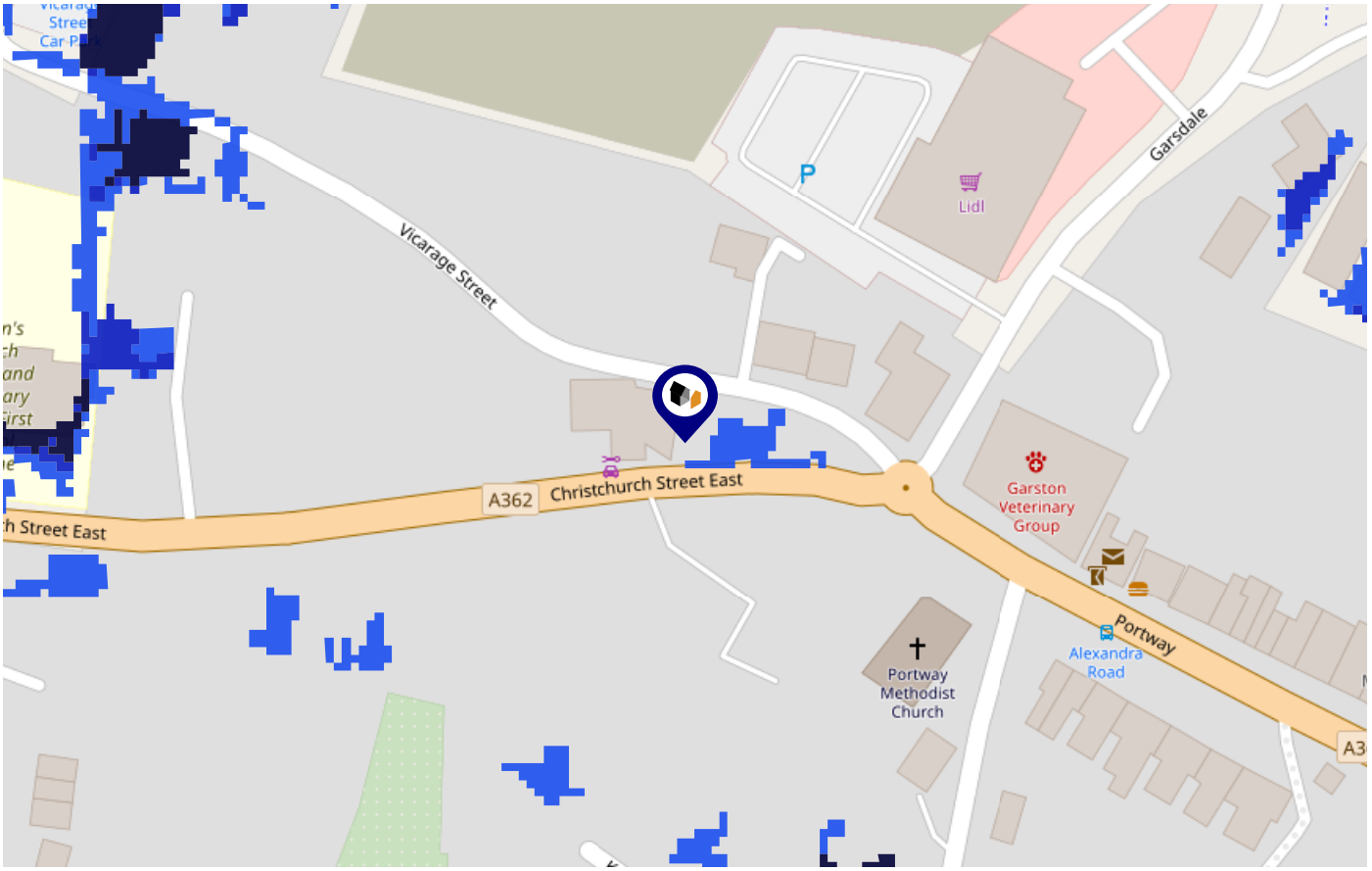

Risk Rating: Very low

The map does not contain sufficient information for it to be used to determine flood risk to individual properties, but it does give you an indication of whether your area may be affected by surface water flooding at this risk level.

- **High Risk -** an area which has a chance of flooding of greater than 1 in 30 (3.3%) in any one year.
- **Medium Risk -** an area which has a chance of flooding of greater than 1 in 100 (1.0%) in any one year.
- **Low Risk -** an area which has a chance of flooding of greater than 1 in 1000 (0.1%) in any one year.
- **Very Low Risk -** an area in which the risk is below 1 in 1000 (0.1%) in any one year.

Chance of flooding to the following depths at this property:



MIR - Material Info

Powered by sprift
Know any property instantly

Flood Risk
Rivers & Seas - Flood Risk

COOPER AND TANNER

This map shows the chance of flooding from rivers and / or the sea, taking into account flood defences and their condition.

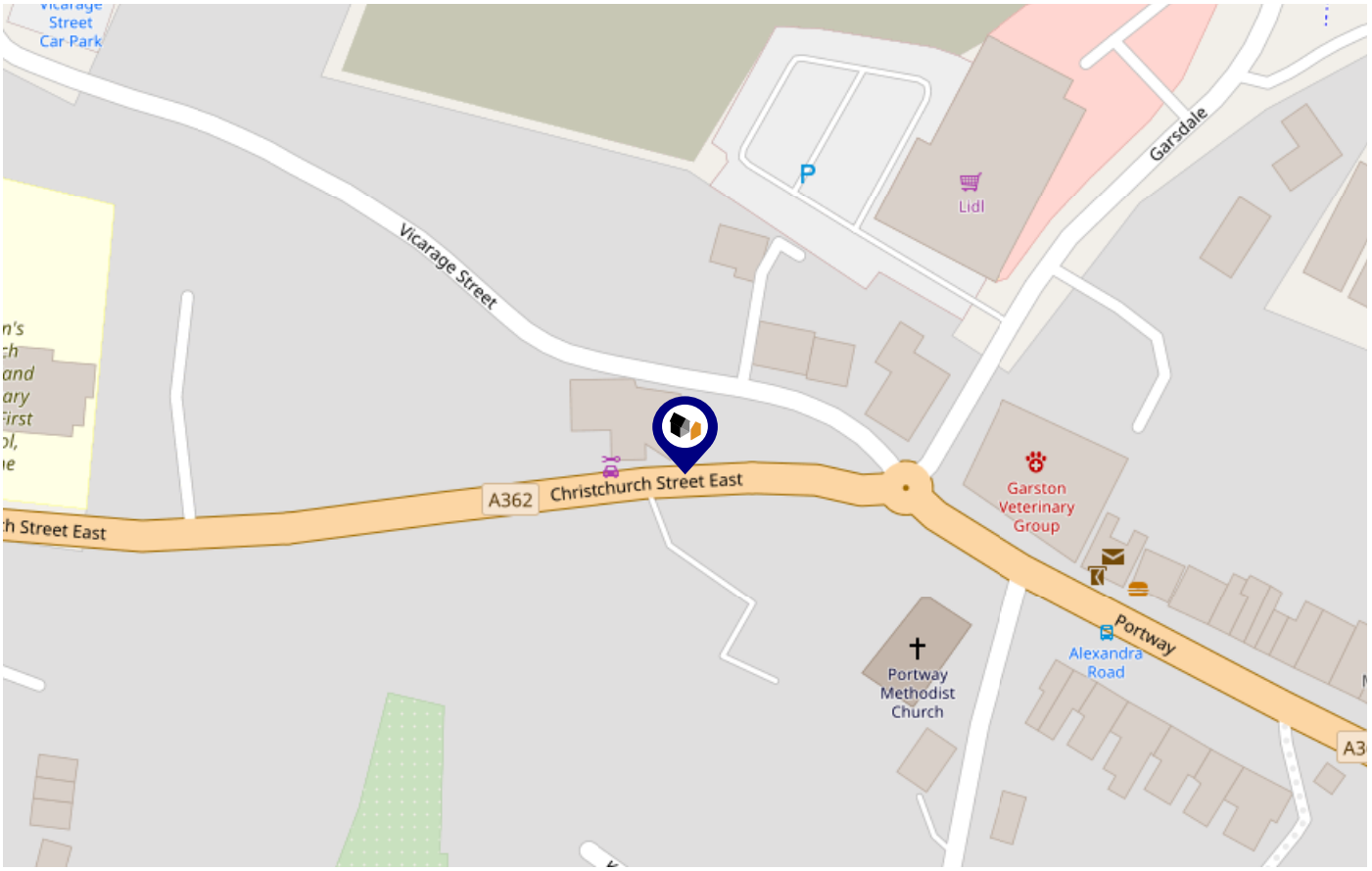

Risk Rating: Very low

The map does not contain sufficient information for it to be used to determine flood risk to individual properties, but it does give you an indication of whether your area may be affected by surface water flooding at this risk level.

- **High Risk -** an area which has a chance of flooding of greater than 1 in 30 (3.3%) in any one year.
- **Medium Risk -** an area which has a chance of flooding of greater than 1 in 100 (1.0%) in any one year.
- **Low Risk -** an area which has a chance of flooding of greater than 1 in 1000 (0.1%) in any one year.
- **Very Low Risk -** an area in which the risk is below 1 in 1000 (0.1%) in any one year.

Chance of flooding to the following depths at this property:



Powered by sprift
Know any property instantly

Flood Risk
Rivers & Seas - Climate Change

COOPER AND TANNER

This map shows the future chance of flooding from rivers and / or the sea **between 2036 and 2069**, taking into account flood defences and their condition. The government climate change models cannot predict exactly when the chance of flooding will go up. It could happen at any time during the time period.

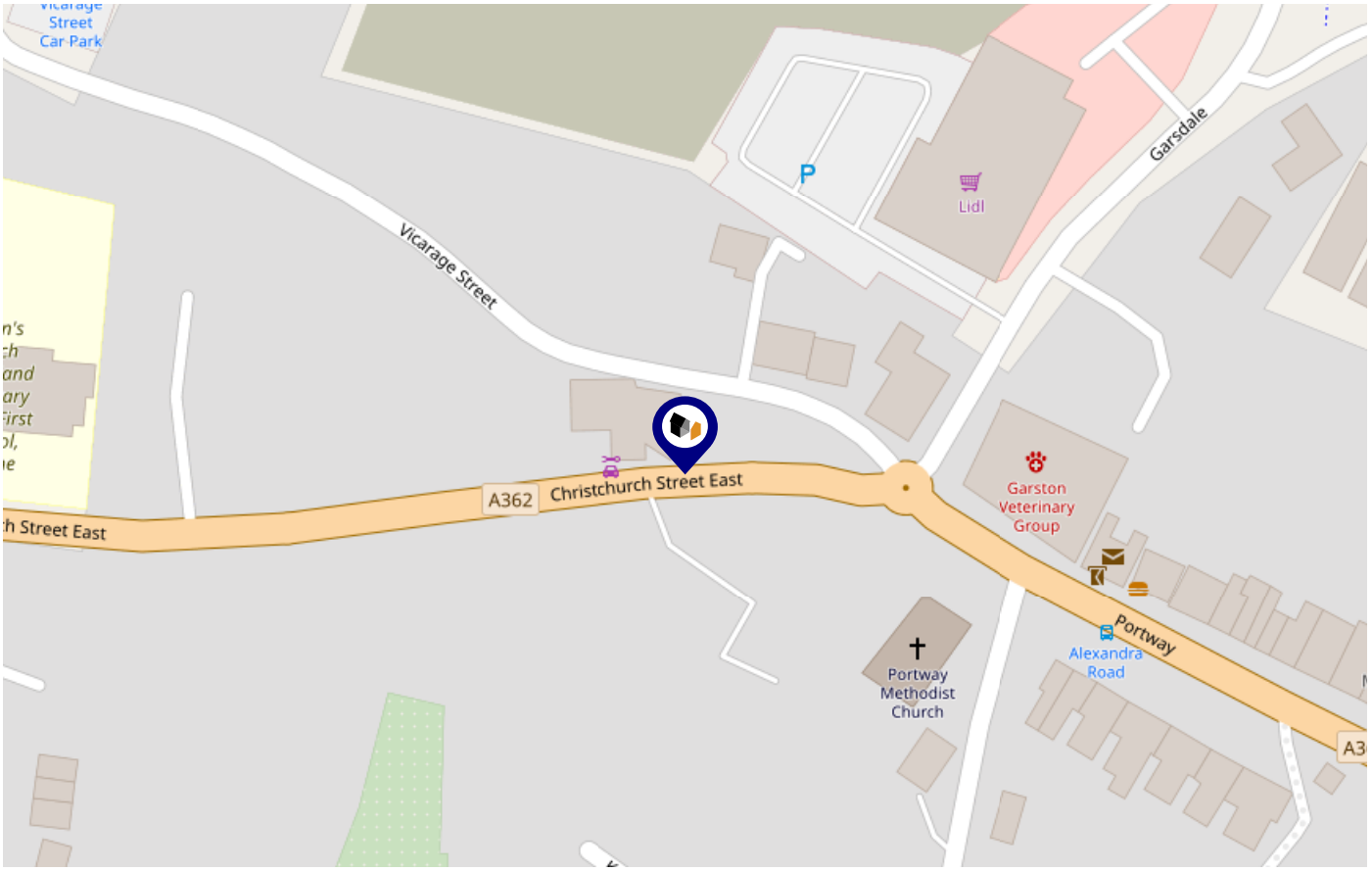

Risk Rating: Very low

The map does not contain sufficient information for it to be used to determine flood risk to individual properties, but it does give you an indication of whether your area may be affected by surface water flooding at this risk level.

- **High Risk -** an area which has a chance of flooding of greater than 1 in 30 (3.3%) in any one year.
- **Medium Risk -** an area which has a chance of flooding of greater than 1 in 100 (1.0%) in any one year.
- **Low Risk -** an area which has a chance of flooding of greater than 1 in 1000 (0.1%) in any one year.
- **Very Low Risk -** an area in which the risk is below 1 in 1000 (0.1%) in any one year.

Chance of flooding to the following depths at this property:



MIR - Material Info

Powered by sprift
Know any property instantly

Maps
Conservation Areas

COOPER AND TANNER

This map displays nearby official conservation areas. Every local authority in England has at least one conservation area. Most are designated by the Council as the local planning authority, though Historic England and the Secretary of State also have the power to create them.

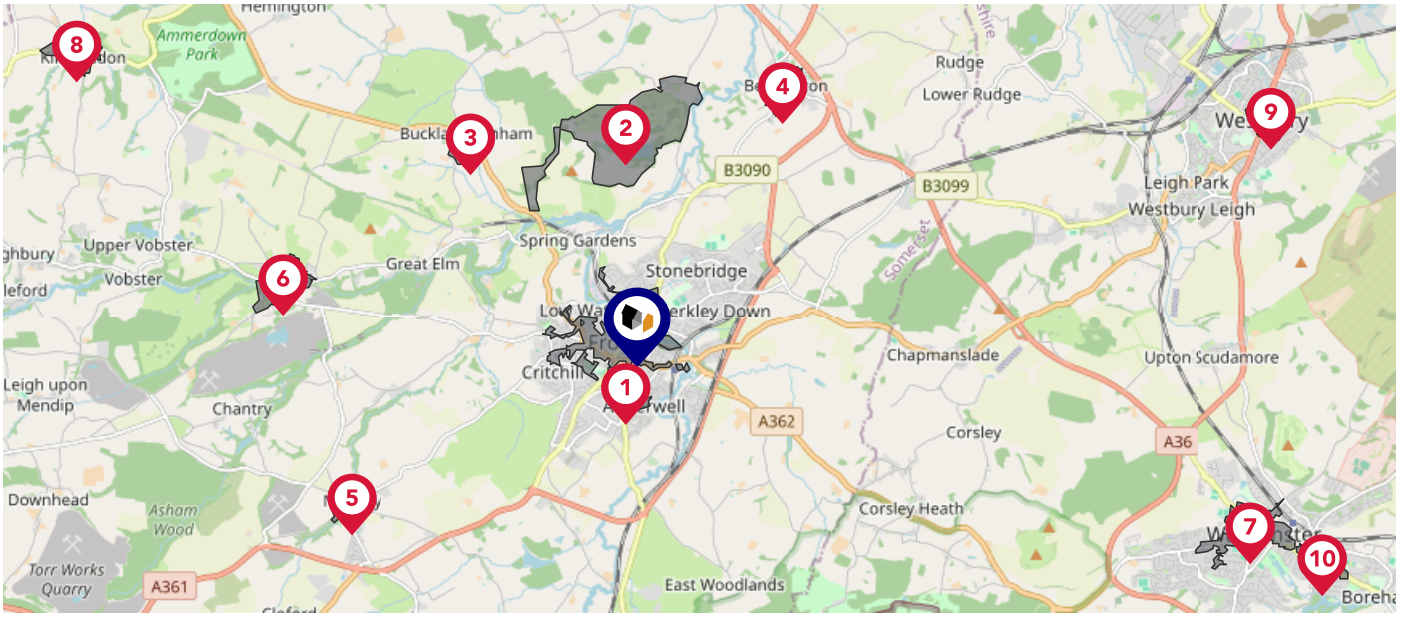

Nearby Conservation Areas

1	Frome
2	Lullington and Orchardleigh
3	Buckland Dinham
4	Beckington
5	Nunney
6	Mells
7	Warminster
8	Kilmersdon
9	Westbury
10	Warminster, Boreham Road

Powered by sprift
Know any property instantly

Maps
Landfill Sites

COOPER AND TANNER

This map displays the location of known landfill sites. Historic sites are where there is no environmental permit in force. Active sites are currently authorised by the Environment Agency under Environmental Permitting Regulations.

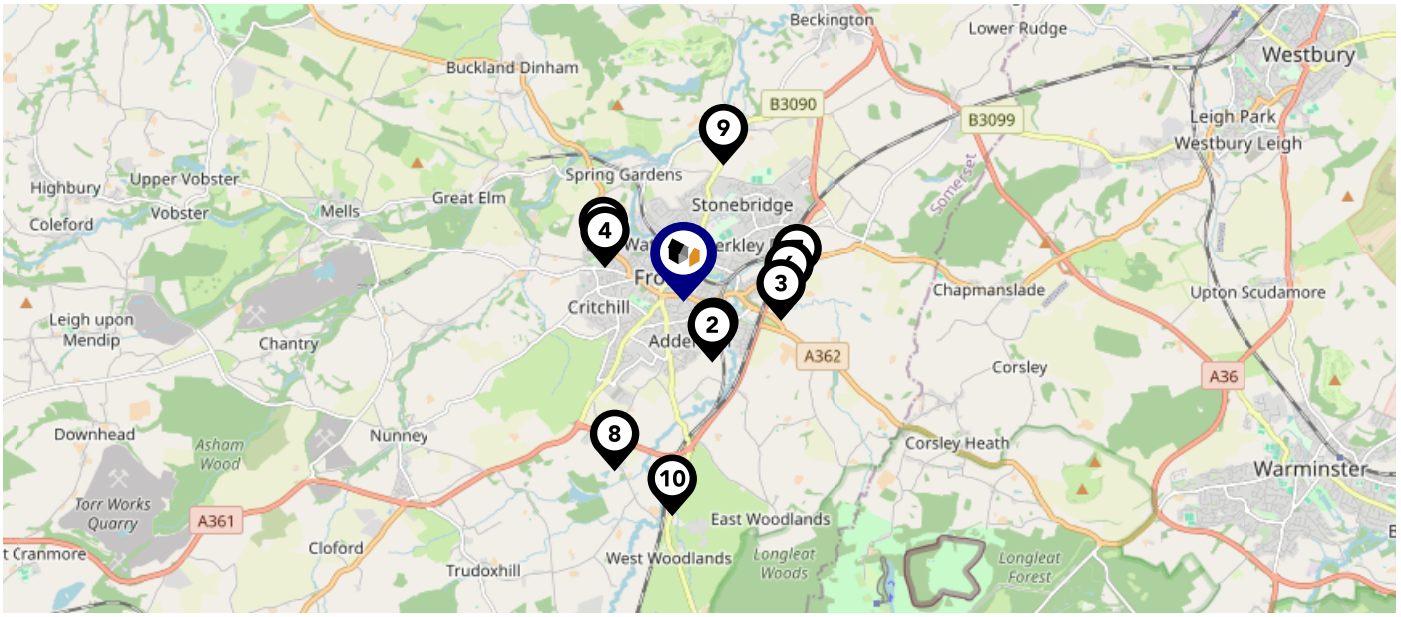

Nearby Landfill Sites

1	Butler and Tanner Limited-Frome, Somerset	Historic Landfill
2	Mells River Bank-Frome	Historic Landfill
3	Styles Hill Site B-Styles Hill, Frome	Historic Landfill
4	Vallis Road-Frome	Historic Landfill
5	Bennetts of Frome Limited-Frome, Somerset	Historic Landfill
6	Styles Hill Site G-Styles Hill and Rodden Lake Stream, Frome	Historic Landfill
7	Styles Hill Site C-Between Roden Lake Street and Clink Road, Frome	Historic Landfill
8	Styles Hill Site E-Land Adjacent to Tytherington Lane East, Tytherington, Styles Hill, Frome	Historic Landfill
9	Iron Mills Lane-Oldford, Frome	Historic Landfill
10	Highcroft Farm-West Woodlands, Frome, Somerset	Historic Landfill

Powered by sprift
Know any property instantly

Maps
Coal Mining

COOPER AND TANNER

This map displays nearby coal mine entrances and their classifications.

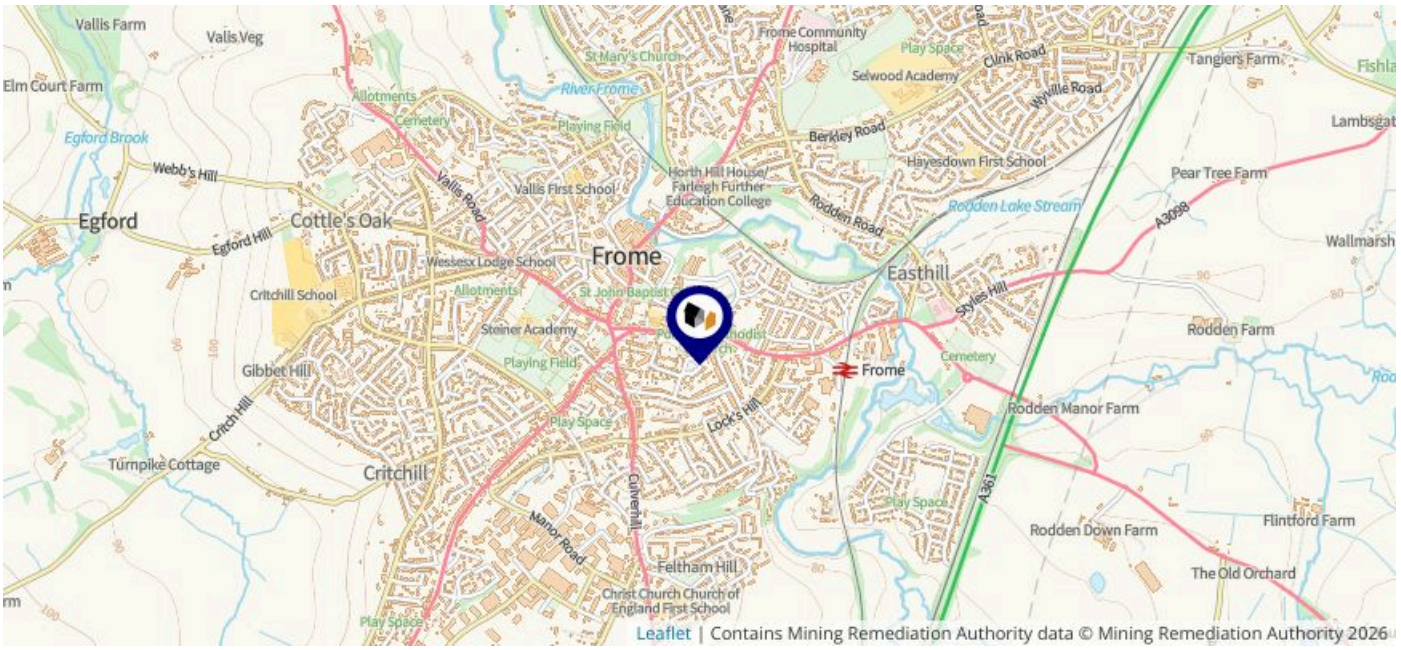

Mine Entry

- Adit
- Gutter Pit
- Shaft

The Coal Authority has records of over 175,000 mine entries within the UK captured in the National Coal Mining database, derived from sources including abandonment plans, geological and topographical plans.

Coal mining activity is recorded as far back as the 13th century, but prior to 1872 there was no requirement to deposit abandonment plans. It is therefore believed there may be many unrecorded mine entries of which the Authority has no information or knowledge. These entries do not, therefore, appear within the Authority's national dataset as shown on this map.

Powered by sprift
Know any property instantly

Maps
Council Wards

COOPER AND TANNER

The UK is divided into wards that are used for local elections to elect local government councillors. Sometimes these are known as 'electoral divisions'. Population counts can vary substantially between wards, but the national average is about 5,500

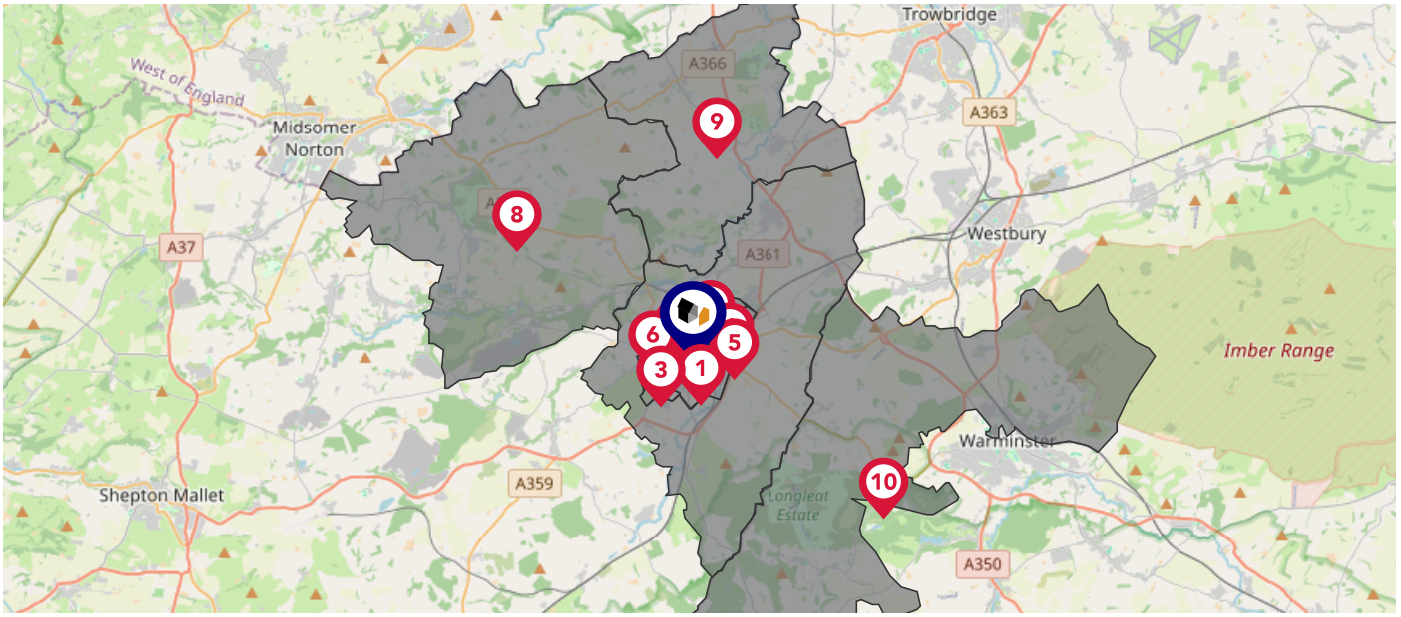

Nearby Council Wards

1	Frome Keyford Ward
2	Frome Market Ward
3	Frome Park Ward
4	Frome Berkley Down Ward
5	Beckington and Selwood Ward
6	Frome Oakfield Ward
7	Frome College Ward
8	Ammerdown Ward
9	Rode and Norton St. Philip Ward
10	Warminster North & Rural ED

Environment
Radon Gas

COOPER AND TANNER

What is Radon?

Radon is a natural radioactive gas, which enters buildings from the ground. Exposure to high concentrations increases the risk of lung cancer. The UK Health Security Agency (UKHSA) recommends that radon levels should be reduced in homes where the annual average is at or above 200 becquerels per cubic metre (200 Bq/m3).

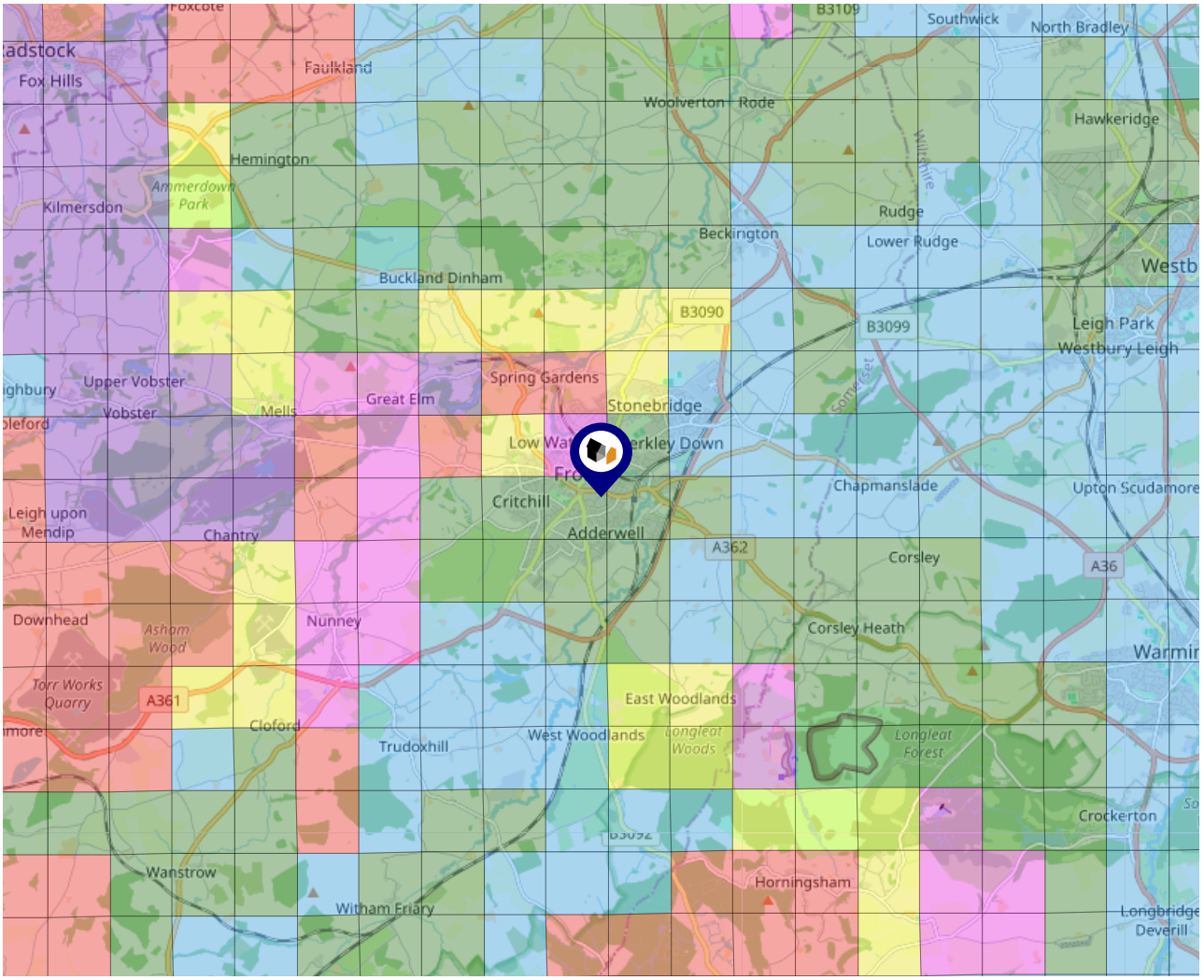

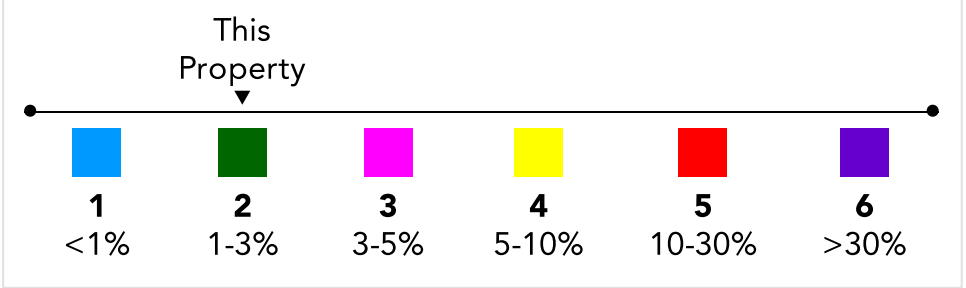

Powered by sprift
Know any property instantly

Environment
Soils & Clay

COOPER AND TANNER

Ground Composition for this Address (Surrounding square kilometer zone around property)

Carbon Content:	NONE	**Soil Texture:**	CLAY TO LOAM
Parent Material Grain:	ARGILLACEOUS	**Soil Depth:**	DEEP
Soil Group:	HEAVY TO MEDIUM		

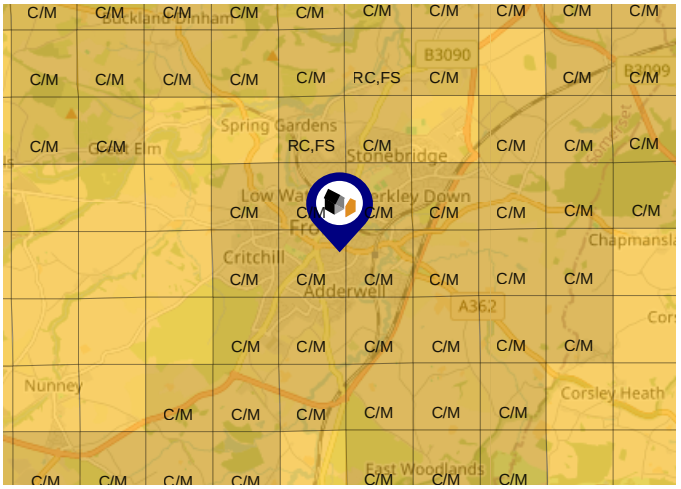

Primary Classifications (Most Common Clay Types)

C/M	Claystone / Mudstone
FPC,S	Floodplain Clay, Sand / Gravel
FC,S	Fluvial Clays & Silts
FC,S,G	Fluvial Clays, Silts, Sands & Gravel
PM/EC	Prequaternary Marine / Estuarine Clay / Silt
QM/EC	Quaternary Marine / Estuarine Clay / Silt
RC	Residual Clay
RC/LL	Residual Clay & Loamy Loess
RC,S	River Clay & Silt
RC,FS	Riverine Clay & Floodplain Sands and Gravel
RC,FL	Riverine Clay & Fluvial Sands and Gravel
TC	Terrace Clay
TC/LL	Terrace Clay & Loamy Loess

Powered by sprift
Know any property instantly

Local Area
Masts & Pylons

COOPER AND TANNER

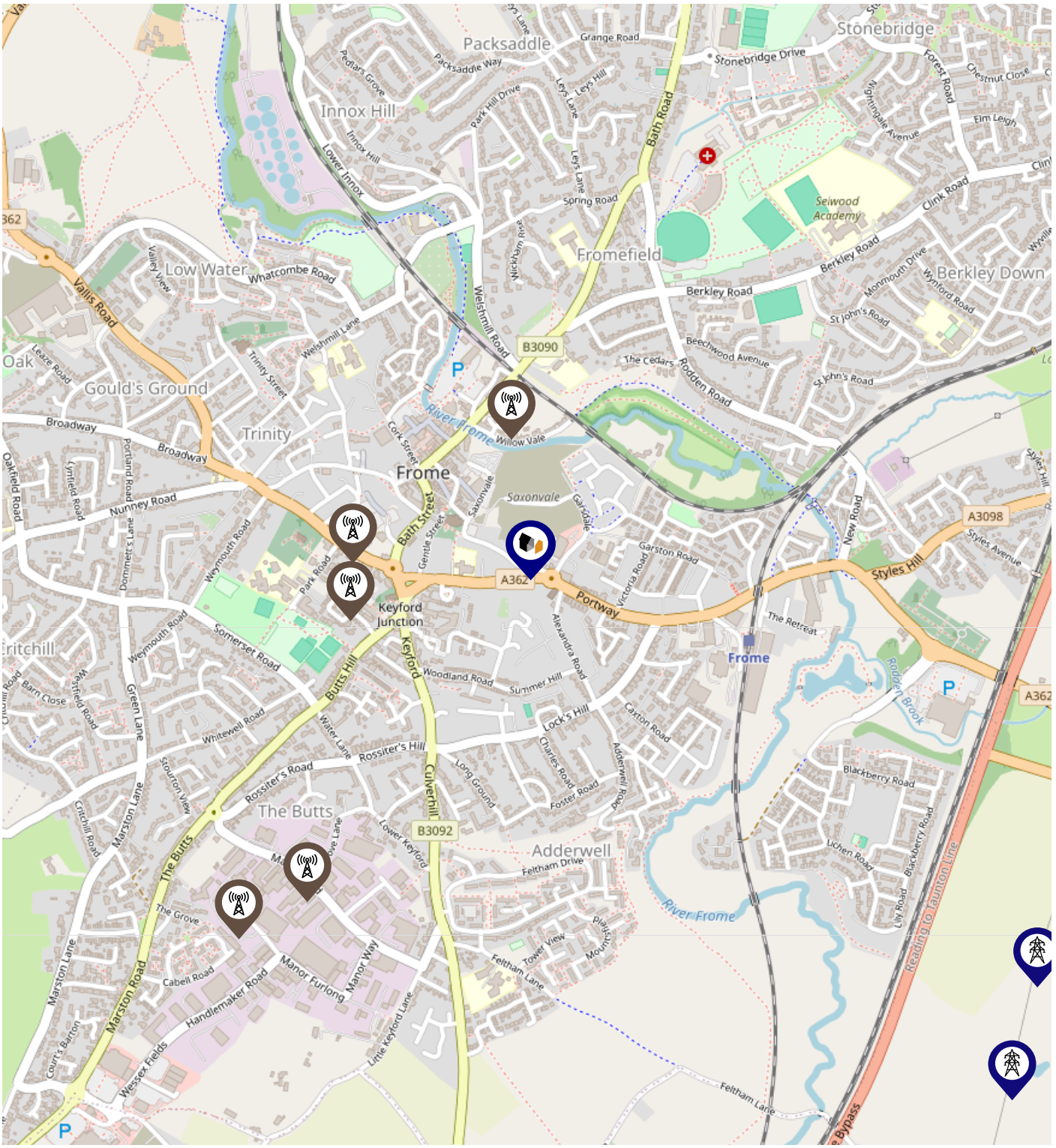

Key:

- Power Pylons
- Communication Masts

Powered by sprift
Know any property instantly

Maps
Listed Buildings

COOPER AND TANNER

This map displays nearby listed buildings and protected structures, as well as their listed tier and distance from the target property...



Listed Buildings in the local district	Grade	Distance
1 1057790 - Garston Lodge	Grade II	0.0 miles
2 1057736 - 15, Vicarage Street	Grade II	0.0 miles
3 1345441 - Parish Church Of St John The Baptist	Grade II	0.1 miles
4 1057889 - Tomb Of Bishop Ken Outside East End Of Church Of St John	Grade II	0.1 miles
5 1345519 - The Old Vicarage	Grade II	0.1 miles
6 1345460 - 23,24,25, Christchurch Street East	Grade II	0.1 miles
7 1057750 - Portway Hotel	Grade II	0.1 miles
8 1174597 - 26, Vicarage Street	Grade II	0.1 miles
9 1167770 - Ruins, And Two Vaulted Chambers To Blind House	Grade II	0.1 miles
10 1057815 - 3 And 4, Church Street	Grade II	0.1 miles

Material Information

COOPER AND TANNER

Building Safety

The landlord has made us aware that, to the best of their knowledge, there is no asbestos present at the property.
The landlord has made us aware that, to the best of their knowledge, there is no unsafe cladding present at the property.
The landlord has made us aware that, to the best of their knowledge, there are no invasive plants present at the property.
The landlord has made us aware that, to the best of their knowledge, the property is not as risk of collapse.

Accessibility / Adaptations

The landlord has made us aware that, to the best of their knowledge, there has been no adaptations made to the property for accessibility requirements during their ownership.

Restrictive Covenants

We have been made aware this property does contain restrictive covenants - please refer to the land registry title number provided in the property overview and seek further advice from a property conveyancer if required.

Rights of Way (Public & Private)

Construction Type

Standard construction

Powered by sprift
Know any property instantly

Utilities & Services

COOPER AND TANNER

Electricity Supply

Mains

Gas Supply

N/A

Central Heating

Electric heating

Water Supply

Mains

Drainage

Mains

Powered by sprift
Know any property instantly

Area
Schools

COOPER AND TANNER

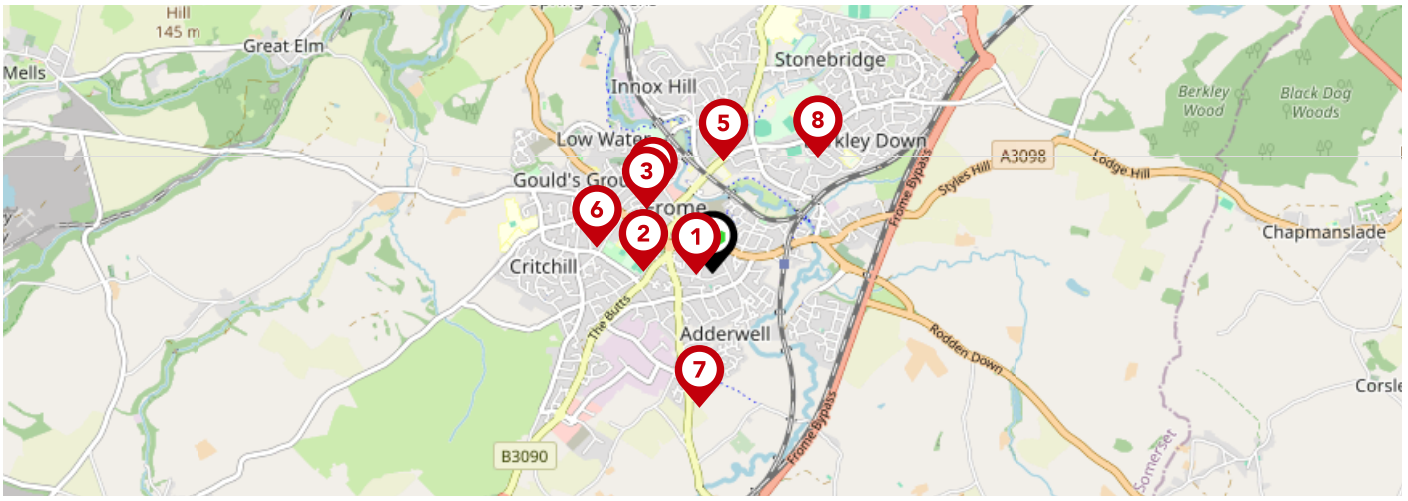

	Nursery	Primary	Secondary	College	Private
1 St John's Church of England Voluntary Aided First School, Frome Ofsted Rating: Requires improvement | Pupils: 232 | Distance:0.07	☐	☑	☐	☐	☐
2 Avanti Park School Ofsted Rating: Good | Pupils: 488 | Distance:0.32	☐	☑	☑	☐	☐
3 Vallis First School Ofsted Rating: Good | Pupils: 229 | Distance:0.42	☐	☑	☐	☐	☐
4 St Louis Catholic Primary School, Frome Ofsted Rating: Good | Pupils: 179 | Distance:0.44	☐	☑	☐	☐	☐
5 North Hill House Ofsted Rating: Requires improvement | Pupils: 60 | Distance:0.52	☐	☐	☑	☐	☐
6 Wessex Lodge School Ofsted Rating: Good | Pupils: 50 | Distance:0.54	☐	☐	☑	☐	☐
7 Christ Church First School Ofsted Rating: Not Rated | Pupils: 77 | Distance:0.63	☐	☑	☐	☐	☐
8 Selwood Academy Ofsted Rating: Good | Pupils: 598 | Distance:0.73	☐	☐	☑	☐	☐

Powered by sprift
Know any property instantly

Area
Schools

COOPER AND TANNER

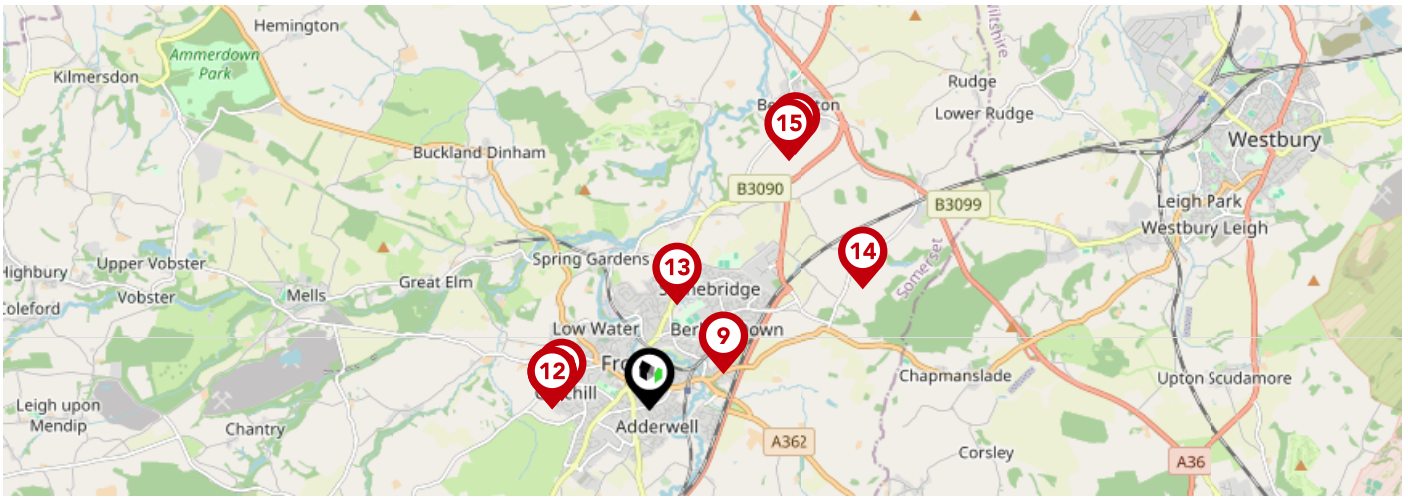

	Nursery	Primary	Secondary	College	Private
9 Hayesdown First School Ofsted Rating: Good | Pupils: 300 | Distance:0.76	☐	☑	☐	☐	☐
10 Oakfield Academy Ofsted Rating: Requires improvement | Pupils: 557 | Distance:0.82	☐	☐	☑	☐	☐
11 Trinity Church of England First School Ofsted Rating: Good | Pupils: 295 | Distance:0.9	☐	☑	☐	☐	☐
12 Critchill Special School Ofsted Rating: Good | Pupils: 97 | Distance:0.9	☐	☐	☑	☐	☐
13 Frome Community College Ofsted Rating: Not Rated | Pupils:0 | Distance:1.02	☐	☐	☑	☐	☐
14 Berkley Church of England First School Ofsted Rating: Requires improvement | Pupils: 97 | Distance:2.28	☐	☑	☐	☐	☐
15 Springmead Preparatory School Ofsted Rating: Not Rated | Pupils: 119 | Distance:2.65	☐	☑	☐	☐	☐
16 Beckington Church of England First School Ofsted Rating: Outstanding | Pupils: 80 | Distance:2.75	☐	☑	☐	☐	☐

Powered by sprift
Know any property instantly

Area
Transport (National)

COOPER AND TANNER

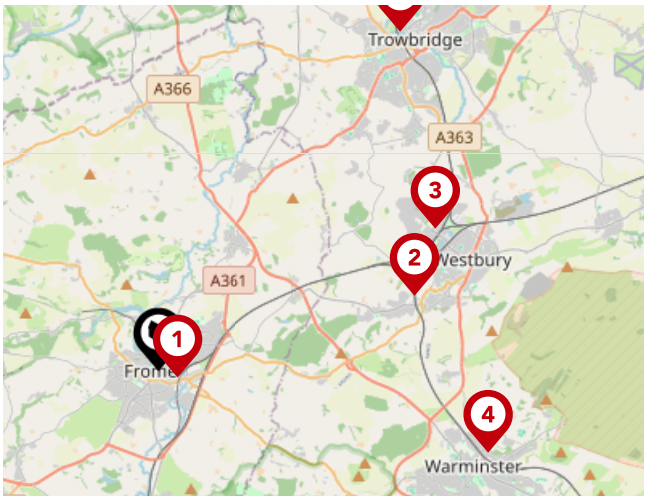

National Rail Stations

Pin	Name	Distance
1	Frome Rail Station	0.35 miles
2	Dilton Marsh Rail Station	4.95 miles
3	Westbury (Wilts) Rail Station	5.77 miles
4	Warminster Rail Station	6.29 miles
5	Trowbridge Rail Station	7.72 miles

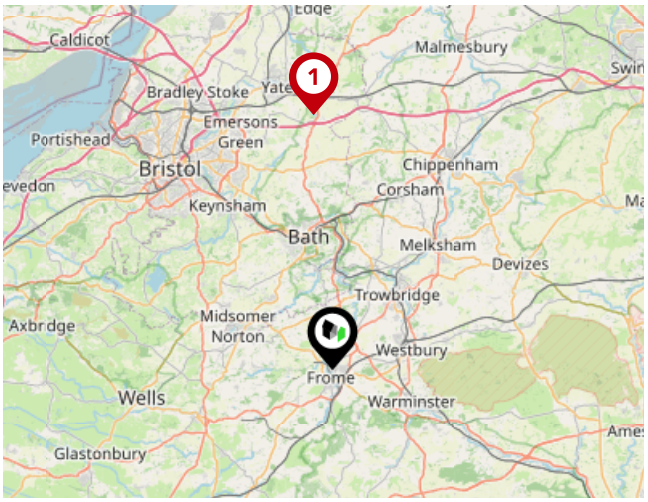

Trunk Roads/Motorways

Pin	Name	Distance
1	M4 J18	18.92 miles

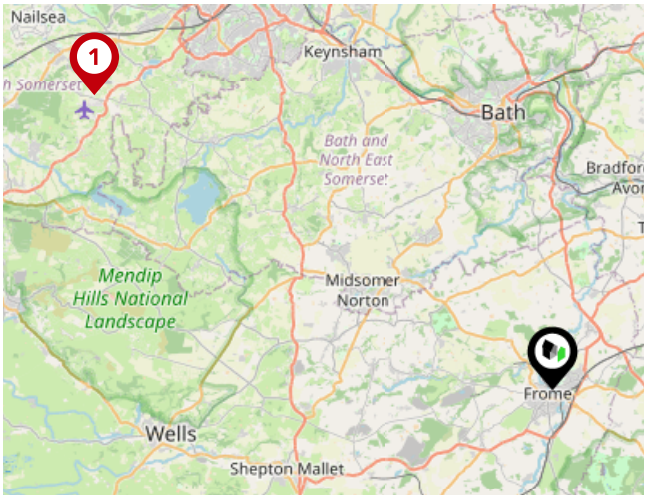

Airports/Helipads

Pin	Name	Distance
1	Bristol International Airport	20.18 miles

Powered by sprift
Know any property instantly

Area
Transport (Local)

COOPER AND TANNER

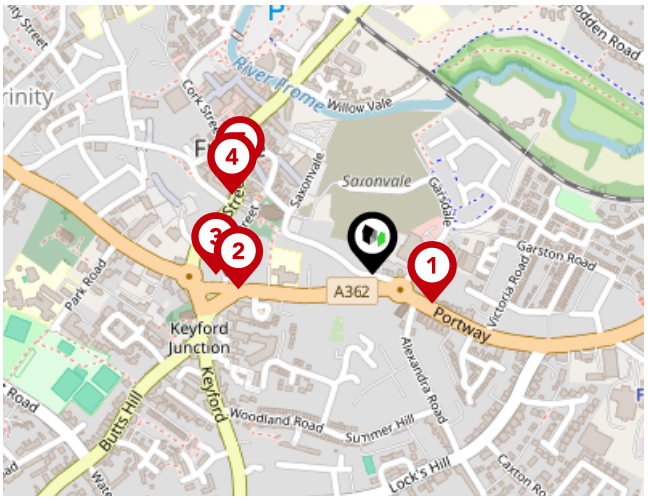

Bus Stops/Stations

Pin	Name	Distance
1	Alexandra Road	0.07 miles
2	Gorehedge	0.15 miles
3	Christchurch	0.18 miles
4	Mendip East Slinky - Frome DRT	0.18 miles
5	Mendip East Slinky - Frome destination DRT	0.18 miles

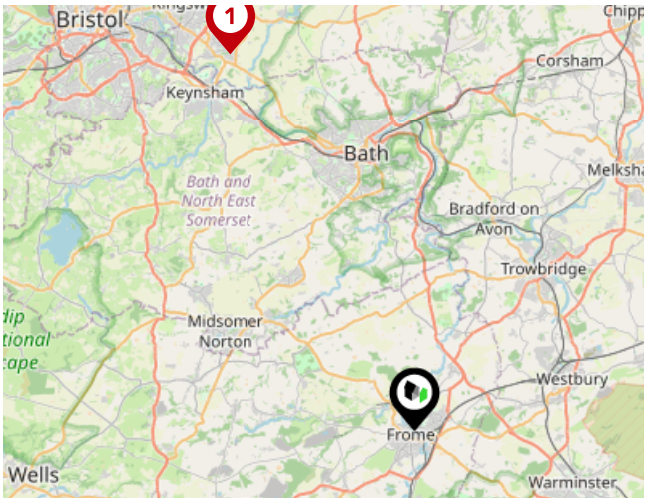

Local Connections

Pin	Name	Distance
1	Bitton (Avon Valley Railway)	15.51 miles

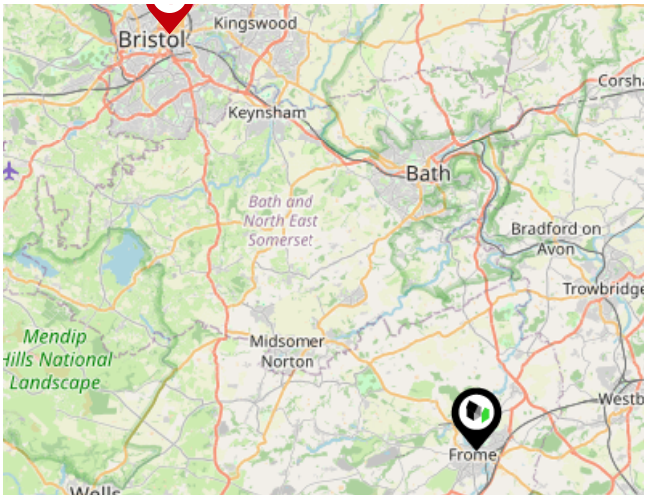

Ferry Terminals

Pin	Name	Distance
1	Temple Meads Station Ferry Landing	19.13 miles

Powered by sprift
Know any property instantly

Cooper and Tanner
Testimonials

Testimonial 1

We predominately dealt with Shelly at the Frome branch through the process of buying and selling our house. Over the last 18 months Shelly has been pretty much the only agent in town who has bothered to keep me up to date with what was coming on the market etc. Not only did we sell through C&T but when it came to purchasing (also through them) they really worked hard to make the deal work for everyone. A very positive experience.

Testimonial 2

Cooper and Tanner in Frome were highly recommended to us – and we are delighted that we listened! We have found them to be experts in their field with excellent local knowledge and a very clear understanding of the market. Adam and his team have been professional, helpful and supportive throughout the process – far above and beyond the call of duty - and a real pleasure to deal with.

Testimonial 3

In the last 2 years or so we have bought twice and sold once with Cooper and Tanner in Frome. Adam Scott and his entire team have been really great throughout. All three transaction had complications that needed to be sorted out, especially the last one that took 6 months to complete with many twists and turns. Adam has been so patient and energetic and on the ball, on top of the situation throughout. He builds a great rapport with both buyer and seller.

Testimonial 4

We had a sale agreed on our property early in 2023 after only being available for a few days. Throughout the selling process Cooper & Tanner in Frome were consistently helpful and supportive. Furthermore, they demonstrated that they had a very clear understanding of the market. They were a pleasure to deal with and in particular, Adam Scott (Branch Manager) & Ross Bowers (Senior Negotiator) were always on hand if we had any problems or worries.

/cooperandtanner

/cooper_and_tanner/

Powered by sprift
Know any property instantly

Disclaimer

COOPER AND TANNER

Important - Please read

Cooper and Tanner
Data Quality

We are committed to comprehensive property data being made available upfront to make the home buying and selling process quicker, easier and cheaper. This is why we have partnered with Sprift, the UK's leading supplier of property-specific data.

Powered by sprift
Know any property instantly

Contains public sector information licensed under the Open Government License v3.0

The information contained within this report is for general information purposes only.

Sprift Technologies Ltd aggregate this data from a wide variety of sources and while we endeavour to keep the information up to date and correct, we make no representations or warranties of any kind, express or implied, about the completeness, accuracy, reliability, of the information or related graphics contained within this report for any purpose.

Any reliance you place on such information is therefore strictly at your own risk. In no event will we be liable for any loss or damage including without limitation, indirect or consequential loss or damage, or any loss or damage whatsoever arising from loss of data or profits arising out of, or in connection with, the use of this report.

COOPER AND TANNER

Cooper and Tanner

6 The Bridge Frome BA11 1AR
01373 455060
frome@cooperandtanner.co.uk
cooperandtanner.co.uk

Ordnance Survey

Land Registry

Environment Agency

Historic England

Office for National Statistics

Ofcom

Royal Mail