SH Buyers Report

20th November 2026

3 Manor Road, Weedon, Northampton.
NN7 4QN

Introduction



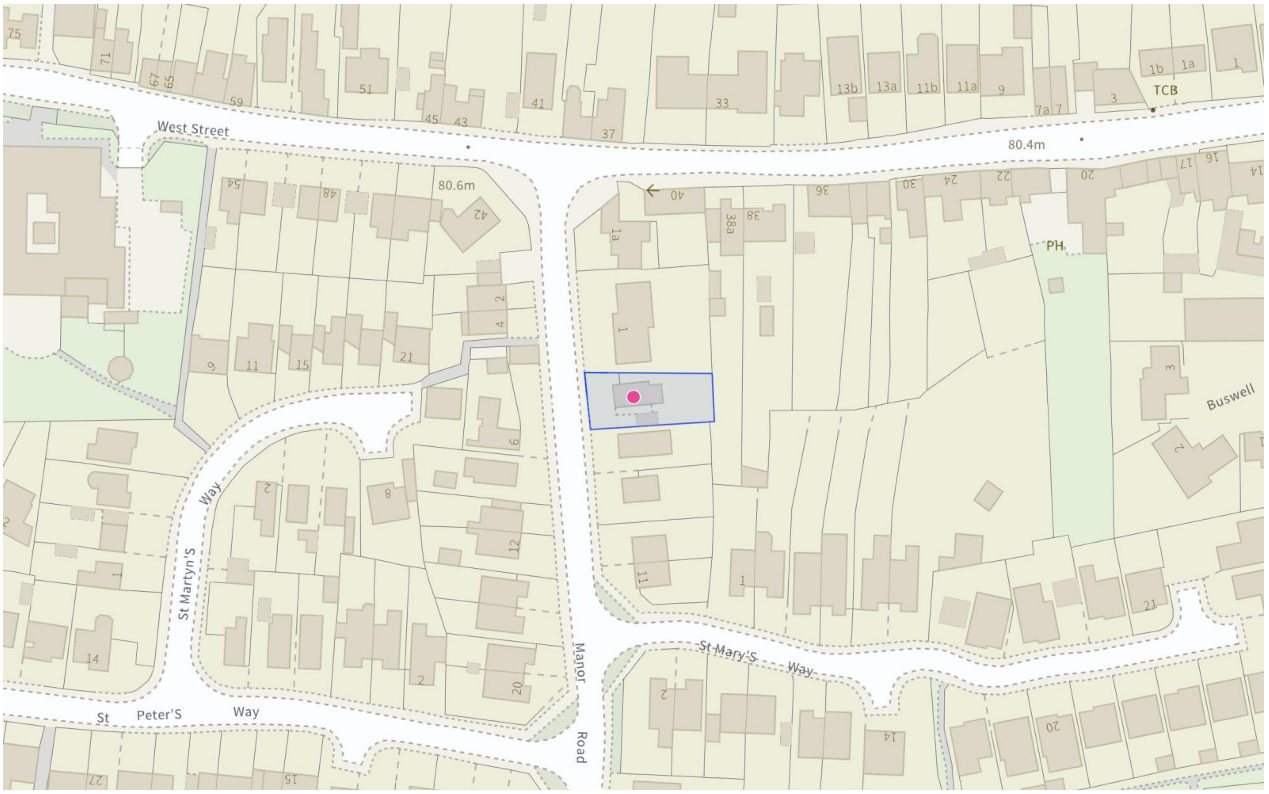

Property report 20 November 2026 3 Manor Road, Weedon, Northampton, NN7 4QN

Key Property Information

2 | 1 | 527ft² | Detached | Freehold

Plot information

Title number	**NN256810**
Garden direction	**East**
Outdoor area	**0.08 acres**
Parking (predicted)	**Yes**

Build

Solid floors
Double glazed windows
Brick walls
Pitched roof
Year built 1967-1975

Utilities

- ✓ Mains gas
- ✗ Wind turbines
- ✗ Solar panels

Mains fuel type **Mains Gas**
Water **Anglian Water**

EPC

Valid until 10/07/2034

Efficiency rating (current)	**62 D**
Efficiency (potential)	**82 B**
Enviro impact (current)	**59 D**
Enviro impact (potential)	**79 C**

Council tax

Band B
£1,934 per year (est)
West Northamptonshire

Mobile coverage

- EE
- O2
- Three
- Vodafone

Broadband availability

Basic	**7mb**
Superfast	**76mb**
Ultrafast	**1000mb**
Overall	**1000mb**

Planning and Local Information

Flood risk

Rivers and sea

Very low risk for flooding by rivers and sea

Surface water

Very low risk for flooding by surface water

Radon Gas

Low to Moderate risk (1-3%)

The potential risk of a property exceeding the radon Action Level of 200 Bq m^3. While it serves only as an indication, properties identified as at risk are strongly advised to undergo testing.

Rights and restrictions

Restrictive covenants

Found

This property has restrictive covenants

Restrictive covenants are legally binding agreements written into a property's deed that limit what can be done with the property.

Why it's important

Usage Limitations

They may restrict alterations, land use, or activities (e.g. no extensions, specific construction materials).

Community Consistency

Covenants help maintain a uniform look and feel in a community, which can protect property values.

Obligations and Compliance

It's crucial to understand any existing covenants before buying, as breach can lead to legal action.

While we can't provide specific details about restrictive covenants without the purchase of the title deeds, we can let you know if they exist. For more information on how to obtain the title deeds, please feel free to reach out to your agent, who will be happy to assist you.

Rights of way

There has been no rights of way found on the plot of this property

0 found **Footpaths**

These paths are for pedestrians, which means they can be used by people walking or running. They are also accessible to those using mobility scooters or powered wheelchairs.

0 found **Bridleways**

Along with walking, these paths are open to horse riders and cyclists. Additionally, mobility scooters and powered wheelchairs can be used here. No motor vehicles are allowed.

0 found **Restricted Byways**

These routes are more versatile, allowing for any form of transport as long as it isn't powered by a motor. This includes walking, cycling, horse riding, and using mobility scooters or powered wheelchairs.

0 found **Byways Open to All Traffic (BOATs)**

These paths are available to all forms of transport, including motor vehicles. However, despite allowing cars and other vehicles, they are primarily used by pedestrians, cyclists, and horse riders.

For specific details about the rights of way on this property, it may be beneficial to consult local government websites or property deeds, which can provide precise information on locations and restrictions.

HM Land Registry

Rights and restrictions

National park

No restrictions found

This property is not within a national park

A national park is a protected area recognized for its natural beauty, wildlife, and cultural heritage.

Why it's important

Restrictions

There are strict planning regulations to ensure preservation. Building and development are highly controlled.

Natural Beauty

Properties offer scenic surroundings and abundant recreational opportunities, adding to their appeal.

Value Implications

While restrictions may limit development, the environment can enhance property desirability and value.

For more information and specific details on any potential restrictions please speak to your agent or the local authority.

Conservation area

No restrictions found

This property is not within a conservation area

A conservation area is a region designated for its special architectural or historical value. It is protected to maintain its unique character.

Why it's important

Preservation

These areas maintain historical and architectural charm, potentially enhancing property values.

Restrictions

Additional planning permissions and controls apply, limiting changes like exterior alterations or tree removals.

Community and Environment

They contribute to community aesthetics and environmental health.

For more information and specific details on any potential restrictions please speak to your agent or the local authority.

Rights and restrictions

Greenbelt land

No restrictions found

This property is not on Greenbelt land

Greenbelt land is a protected area designated to prevent urban sprawl and preserve natural landscapes.

Why it's important

Restrictions

Strict regulations limit new developments and property modifications, often requiring special permissions.

Environmental Appeal

Offers scenic natural surroundings, providing a tranquil atmosphere that enhances property desirability.

Value Implications

Properties in greenbelt areas tend to be more valuable due to limited availability and appealing settings, though restrictions could affect potential alterations.

For more information and specific details on any potential restrictions please speak to your agent or the local authority.

Local Education

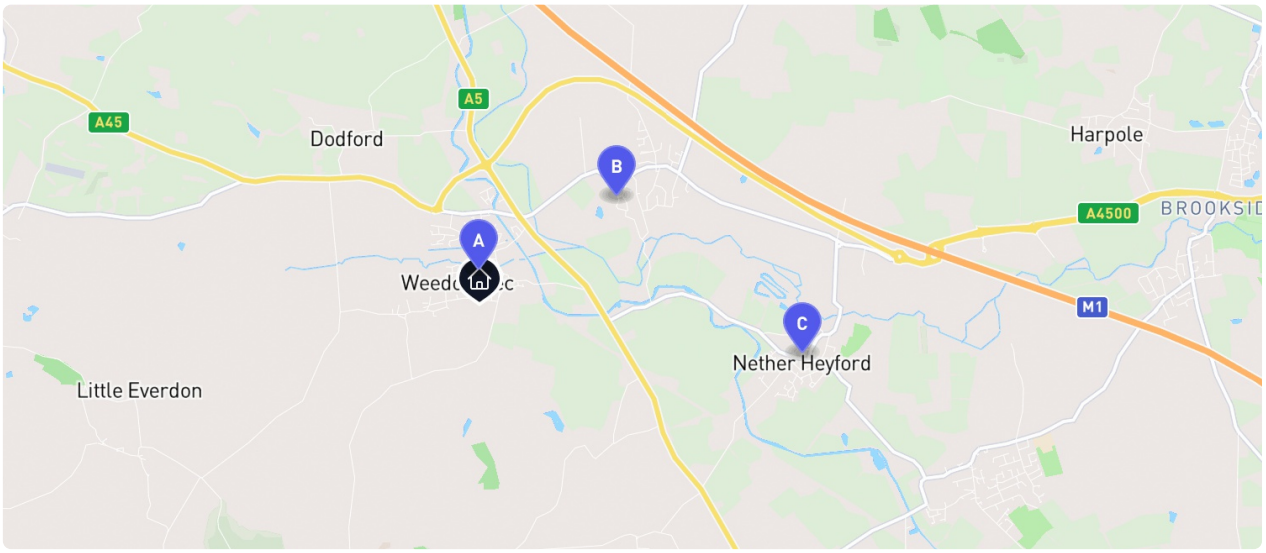

A Nursery · Primary

Weedon Bec Primary School

Requires improvement 0.04mi

B Primary

Flore Church of England Primary School

Good 0.97mi

C Primary

The Bliss Charity School

Good 2.03mi

Local Transport

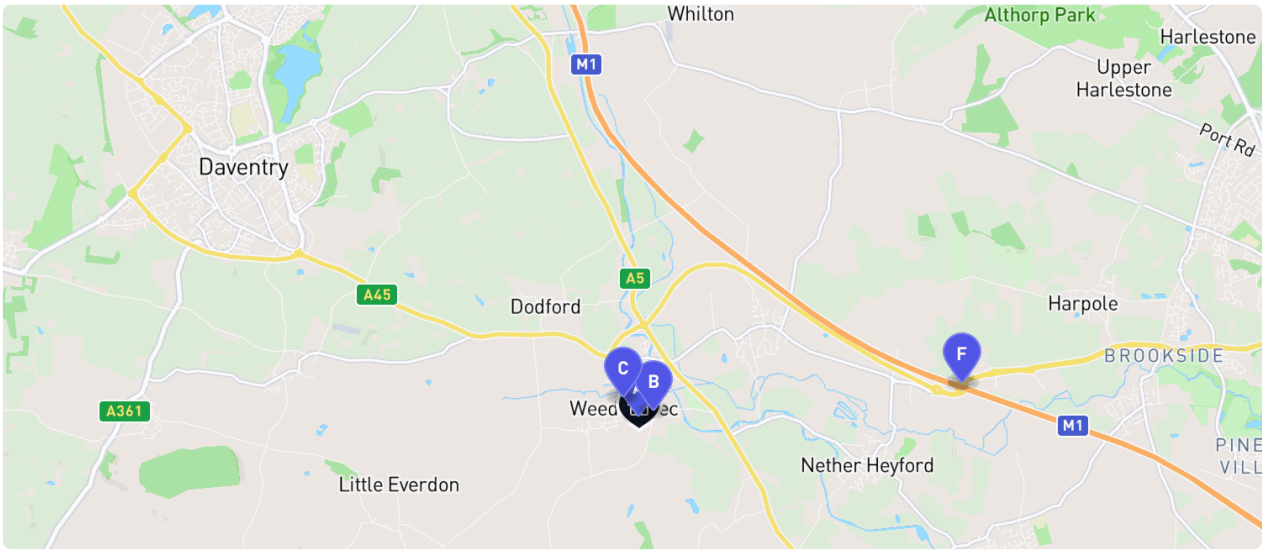

A

Surgery, New Croft

Bus stop or station 0.12 mi

B

Scout Hut, New Street

Bus stop or station 0.14 mi

C

Community Centre, West Street

Bus stop or station 0.15 mi

D

Long Buckby Rail Station

Train station 4.64 mi

E

Coventry Airport

Airport 19 mi

F

M1

Motorway 2.79 mi

Nearby Planning



A 6 Manor Road Weedon Northamptonshire NN7 4QN

Demolition of front porch canopy and construction of single storey side extension.

Approved Ref: WND/2022/0194 11-03-2022

B 17 Manor Road Weedon Northamptonshire NN7 4QN

Conversion of garage to kitchen including removal of garage door and insertion of window.

Approved Ref: WND/2021/0270 22-06-2021

C 35 West Street Weedon West Northamptonshire NN7 4QU

Proposed ground and first floor rear extension

Approved Ref: 2023/5182/FULL 04-05-2023

D 33 West Street Weedon Northamptonshire NN7 4QU

First floor front, side and rear extensions

Approved Ref: DA/2019/0758 11-11-2019

E 33 West Street Weedon Northamptonshire NN7 4QU

Temporary annexe for up to 5 years (retrospective)

Approved Ref: DA/2020/0230 16-03-2021

F 4 St Peters Way Weedon NN7 4QJ

Application for Lawful Development Certificate for proposed garage conversion

Approved Ref: 2023/7783/LDP 16-11-2023

G 11 Martyns Way Weedon NN7 4RS

First floor extension over existing attached garage

Approved Ref: 2026/2057/FULL 06-05-2026

H 22 West Street Weedon NN7 4QU

Demolition of existing two storey rear extension & single storey lean-to. Construction of new part two...

Approved Ref: 2025/0397/FULL 10-02-2025

Nearby Listed Buildings

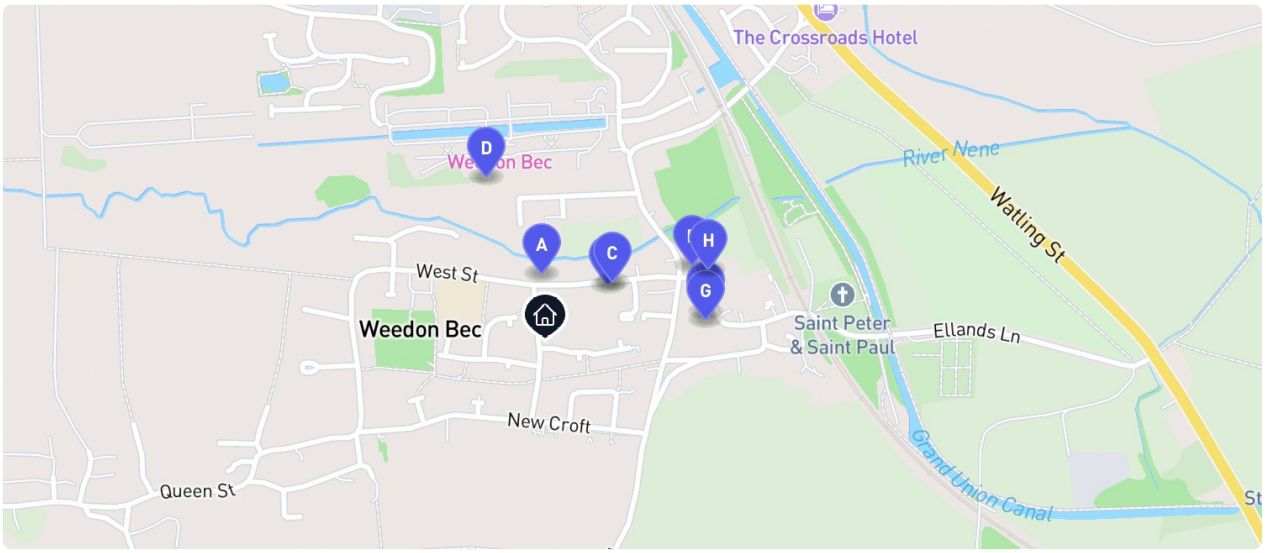

A Grade II - Listed building — 220ft

37, west street

List entry no: 1281581 — 29-04-1987

B Grade II - Listed building — 390ft

Maltsters arms

List entry no: 1076487 — 29-04-1987

C Grade II - Listed building — 423ft

Dormers

List entry no: 1203668 — 29-04-1987

D Grade II* - Listed building — 843ft

Former weedon barracks, outer wall, south east and south west bastions and gate piers to south east

List entry no: 1342980 — 01-08-1982

E Grade II - Listed building — 879ft

4 and 6, church street

List entry no: 1203572 — 29-04-1987

F Grade II - Listed building — 915ft

Weedon united reformed church

List entry no: 1342949 — 29-04-1987

G Grade II - Listed building — 915ft

The old manse

List entry no: 1281608 — 29-04-1987

H Grade II - Listed building — 961ft

The old bakehouse

List entry no: 1342986 — 24-06-1986

Your Agent



" An experienced estate agent with over 20 years of experience. Passionate about customer service and the clients journey through the market and selling process. A keen eye for social and digital marketing but this doesn't mean that the traditional values of knowing the client, the market and the hard work involved are lost on us. "

David Bruckert
Owner

dbruckert@skiltonandhogghomes.co.uk
07738 803948

Contact Us

Skilton and Hogg Estate Agents

5 Prince William Walk, Sheaf Street,
Daventry NN11 4AB

info@skiltonandhogghomes.co.uk

01327 624275

https://www.skiltonandhogghomes.co.uk/

Find us on

Scan here to view a digital version of this report

All reasonable efforts have been made by Street Group to ensure the accuracy, validity and completeness of the enclosed information, with accuracy, validity and completeness neither warranted nor guaranteed. Street Group accepts zero liability for any and all losses or damages resulting from the data and information contained within this document.

Data and information displayed in the above Property Report has been aggregated from a number of data points by the Street Group Property Service and the Street Group Automated Valuation Model. The data and information contained is up-to-date as of the date of publication.

Data and information displayed within the Property Report does not constitute professional advice. Thoroughly discuss your options with a trained property expert before taking action. For a free and accurate valuation, please contact David Bruckert on 07738 803948 or visit https://www.skiltonandhogghomes.co.uk/ . To opt out of future communication, contact David Bruckert.

Information produced by HM Land Registry. © Crown copyright and database rights 2022.
The polygons (including the associated geometry, namely x, y co-ordinates) and UPRNs are subject to Crown and GeoPlace LLP copyright and database rights 2022 Ordnance Survey 100026316.