



See More Online

# MIR: Material Info

The Material Information Affecting this Property

**Wednesday 11<sup>th</sup> February 2026**



**TORKSEY LOCK, LINCOLN, LN1**

## Mundys

29 – 30 Silver Street Lincoln LN2 1AS

01522 510 044

[hymie.bentley@mundys.net](mailto:hymie.bentley@mundys.net)

[www.mundys.net](http://www.mundys.net)



Powered by  
**aprift**  
Know any property instantly



# Flood Risk

## Surface Water - Flood Risk



This map shows the chance of flooding where rainwater has nowhere to drain. This kind of flooding can occur far from rivers or seas.




Risk Rating: Very low

The map does not contain sufficient information for it to be used to determine flood risk to individual properties, but it does give you an indication of whether your area may be affected by surface water flooding at this risk level.

- High Risk** - an area which has a chance of flooding of greater than 1 in 30 (3.3%) in any one year.
- Medium Risk** - an area which has a chance of flooding of greater than 1 in 100 (1.0%) in any one year.
- Low Risk** - an area which has a chance of flooding of greater than 1 in 1000 (0.1%) in any one year.
- Very Low Risk** - an area in which the risk is below 1 in 1000 (0.1%) in any one year.

Chance of flooding to the following depths at this property:



# Flood Risk

## Surface Water - Climate Change

This map shows the future chance of flooding **between 2040 and 2060** where rainwater has nowhere to drain. This kind of flooding can occur far from rivers or seas. The government climate change models cannot predict exactly when the chance of flooding will go up. It could happen at any time during the time period.



Risk Rating: Very low

The map does not contain sufficient information for it to be used to determine flood risk to individual properties, but it does give you an indication of whether your area may be affected by surface water flooding at this risk level.

- High Risk** - an area which has a chance of flooding of greater than 1 in 30 (3.3%) in any one year.
- Medium Risk** - an area which has a chance of flooding of greater than 1 in 100 (1.0%) in any one year.
- Low Risk** - an area which has a chance of flooding of greater than 1 in 1000 (0.1%) in any one year.
- Very Low Risk** - an area in which the risk is below 1 in 1000 (0.1%) in any one year.

Chance of flooding to the following depths at this property:

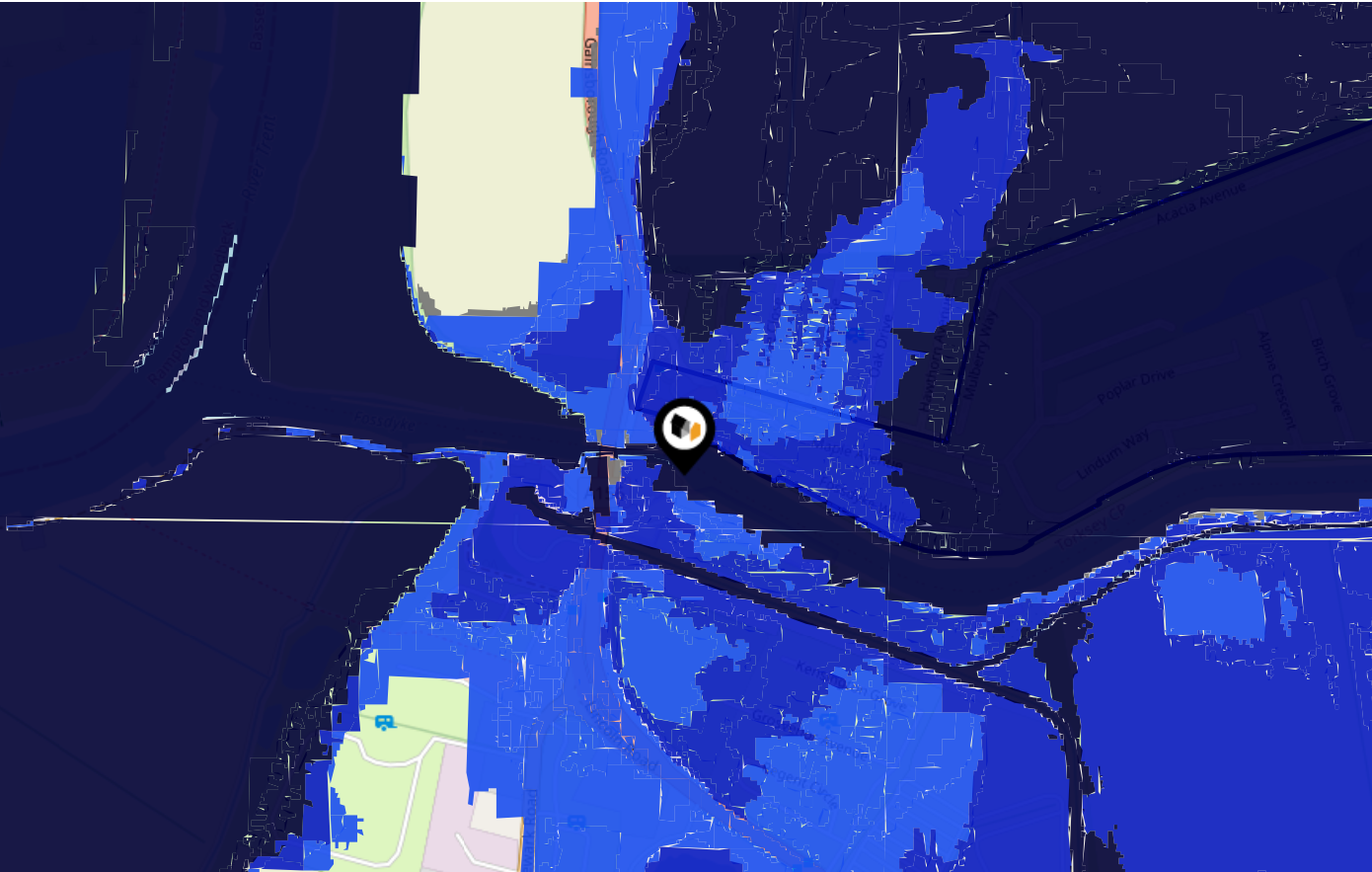




# Flood Risk

## Rivers & Seas - Flood Risk

This map shows the chance of flooding from rivers and / or the sea, taking into account flood defences and their condition.



Risk Rating: Low

The map does not contain sufficient information for it to be used to determine flood risk to individual properties, but it does give you an indication of whether your area may be affected by surface water flooding at this risk level.

- High Risk** - an area which has a chance of flooding of greater than 1 in 30 (3.3%) in any one year.
- Medium Risk** - an area which has a chance of flooding of greater than 1 in 100 (1.0%) in any one year.
- Low Risk** - an area which has a chance of flooding of greater than 1 in 1000 (0.1%) in any one year.
- Very Low Risk** - an area in which the risk is below 1 in 1000 (0.1%) in any one year.

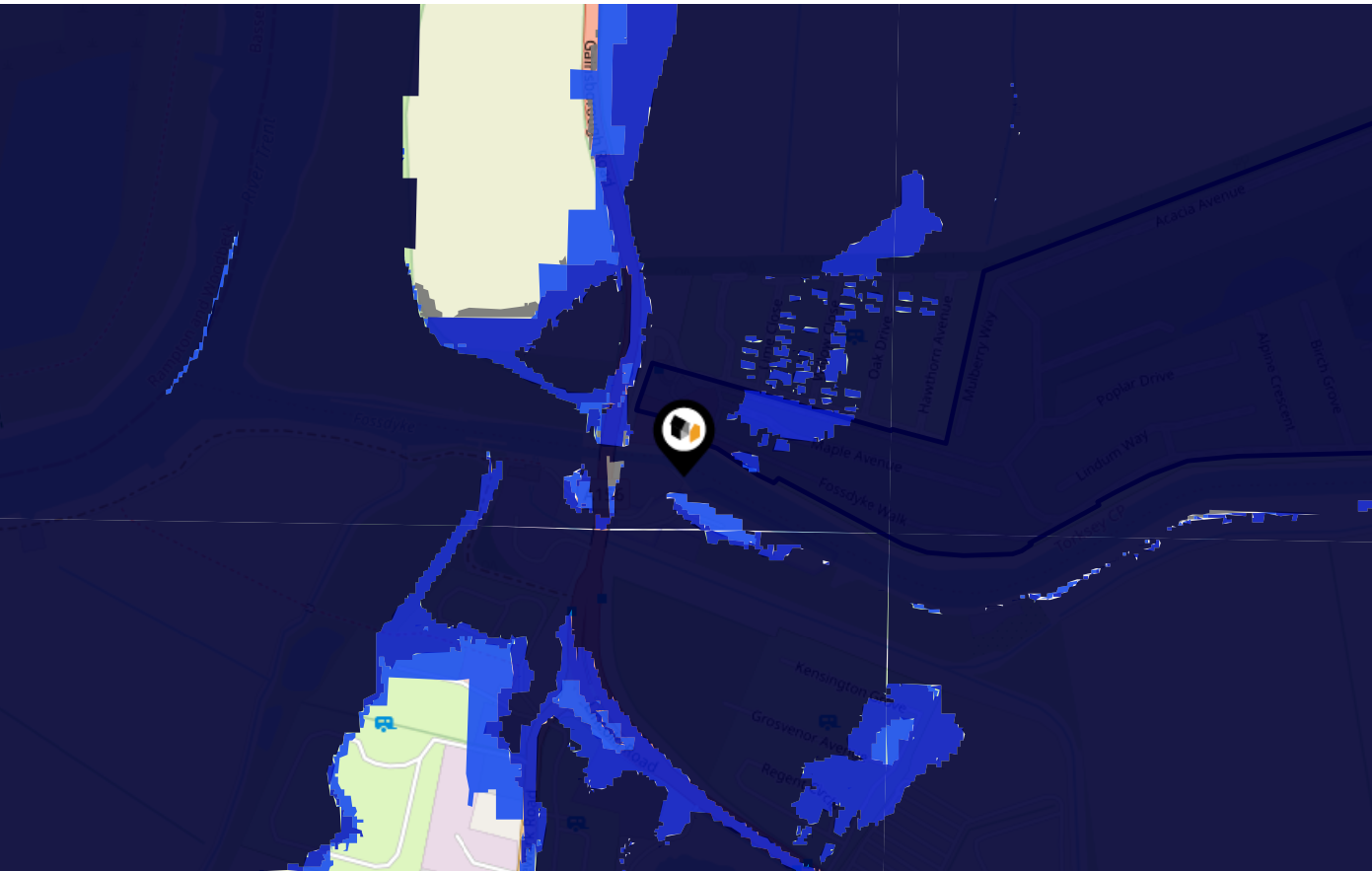
Chance of flooding to the following depths at this property:



# Flood Risk

## Rivers & Seas - Climate Change

This map shows the future chance of flooding from rivers and / or the sea **between 2036 and 2069**, taking into account flood defences and their condition. The government climate change models cannot predict exactly when the chance of flooding will go up. It could happen at any time during the time period.



Risk Rating: Medium

The map does not contain sufficient information for it to be used to determine flood risk to individual properties, but it does give you an indication of whether your area may be affected by surface water flooding at this risk level.

- High Risk** - an area which has a chance of flooding of greater than 1 in 30 (3.3%) in any one year.
- Medium Risk** - an area which has a chance of flooding of greater than 1 in 100 (1.0%) in any one year.
- Low Risk** - an area which has a chance of flooding of greater than 1 in 1000 (0.1%) in any one year.
- Very Low Risk** - an area in which the risk is below 1 in 1000 (0.1%) in any one year.

Chance of flooding to the following depths at this property:



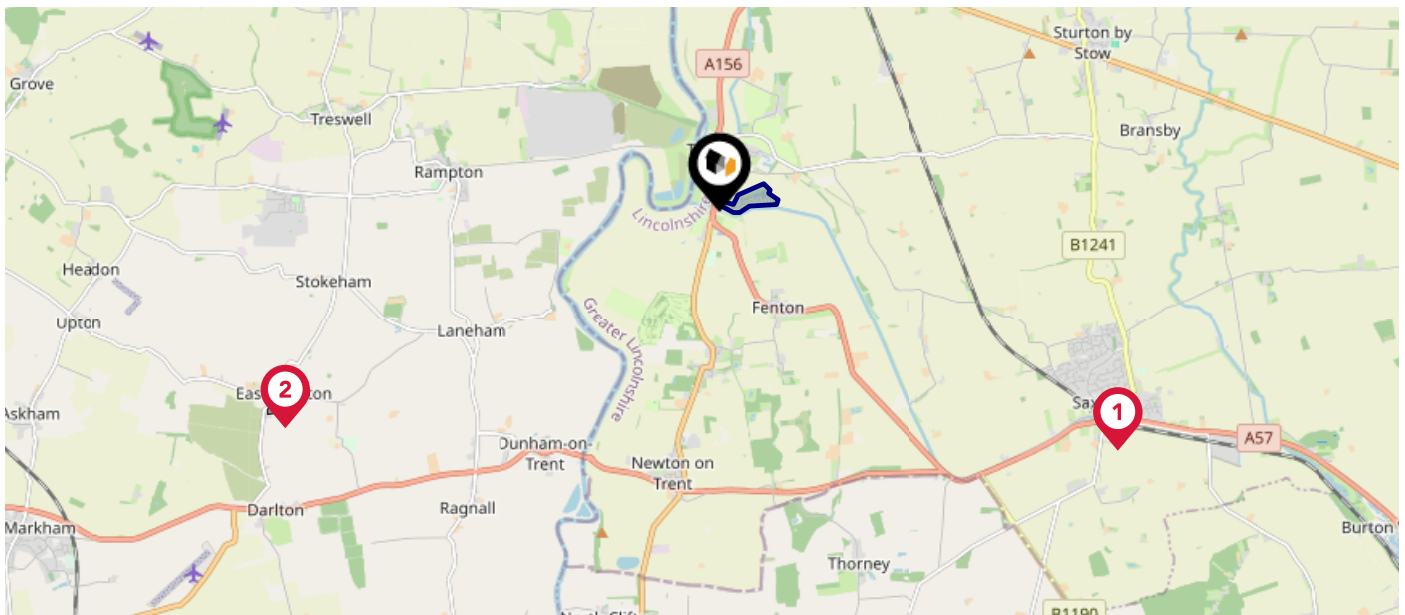
MIR - Material Info

# Maps

## Conservation Areas



This map displays nearby official conservation areas. Every local authority in England has at least one conservation area. Most are designated by the Council as the local planning authority, though Historic England and the Secretary of State also have the power to create them.



### Nearby Conservation Areas




Saxilby, Bridge Street



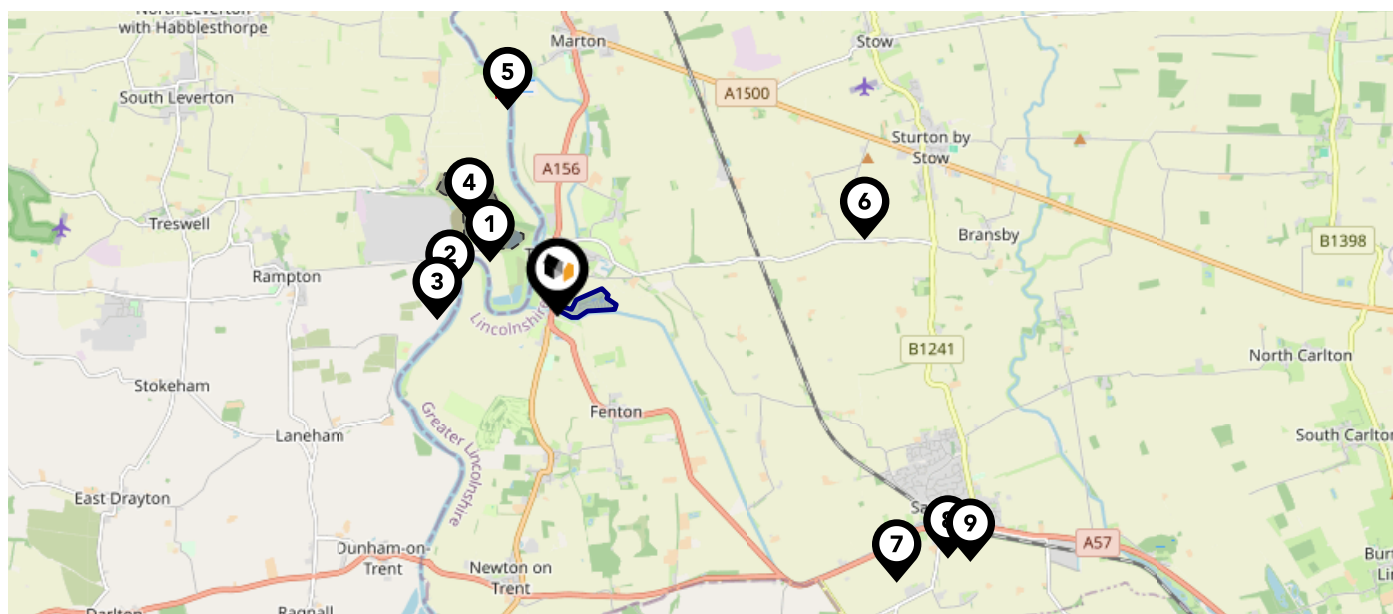
East Drayton

# Maps

## Landfill Sites



This map displays the location of known landfill sites. Historic sites are where there is no environmental permit in force. Active sites are currently authorised by the Environment Agency under Environmental Permitting Regulations.



### Nearby Landfill Sites

1	Cottam Power Station-Cottam, Retford	Historic Landfill	
2	Rampton Quarry-Rampton Quarry, Rampton	Historic Landfill	
3	Rampton Gravel Pit, Torksey Ferry Road-Cottam, Retford	Historic Landfill	
4	Cottam Power Station-Cottam, Retford	Historic Landfill	
5	EA/EPR/AP3297FZ/A001	Active Landfill	
6	The Old Brick Pits-Mill Lane, Sturton By Stow, Lincolnshire	Historic Landfill	
7	The Cottage-Gainsborough Road, Saxilby, Lincolnshire	Historic Landfill	
8	Gainsborough Road-Saxilby, Lincolnshire	Historic Landfill	
9	Crossdyke Navigation-Saxilby, Lincolnshire	Historic Landfill	



This map displays nearby coal mine entrances and their classifications.



### Mine Entry

- ✕ Adit
- ✕ Gutter Pit
- ✕ Shaft

The Coal Authority has records of over 175,000 mine entries within the UK captured in the National Coal Mining database, derived from sources including abandonment plans, geological and topographical plans.

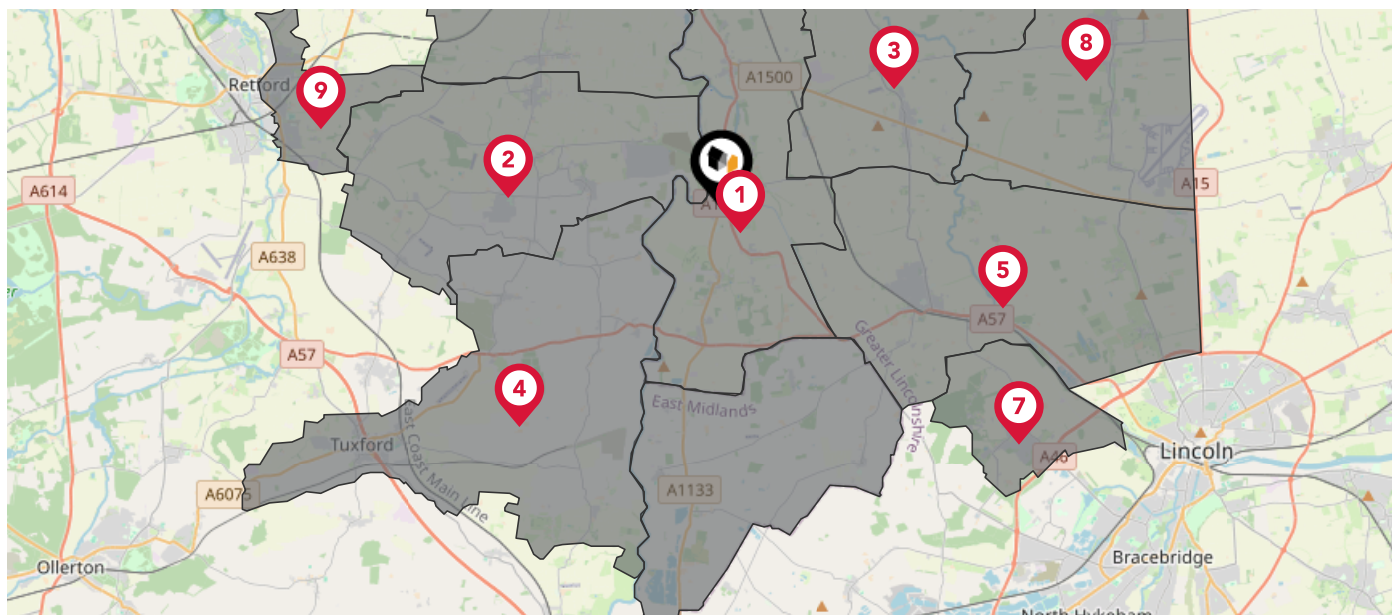
Coal mining activity is recorded as far back as the 13th century, but prior to 1872 there was no requirement to deposit abandonment plans. It is therefore believed there may be many unrecorded mine entries of which the Authority has no information or knowledge. These entries do not, therefore, appear within the Authority's national dataset as shown on this map.

# Maps

## Council Wards



The UK is divided into wards that are used for local elections to elect local government councillors. Sometimes these are known as 'electoral divisions'. Population counts can vary substantially between wards, but the national average is about 5,500



### Nearby Council Wards



Torksey Ward



Rampton Ward



Stow Ward



Tuxford and Trent Ward



Saxilby Ward



Sturton Ward



Skellingthorpe Ward



Scampton Ward



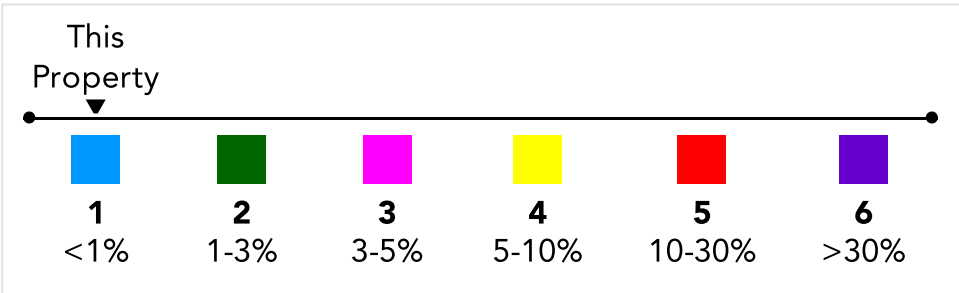
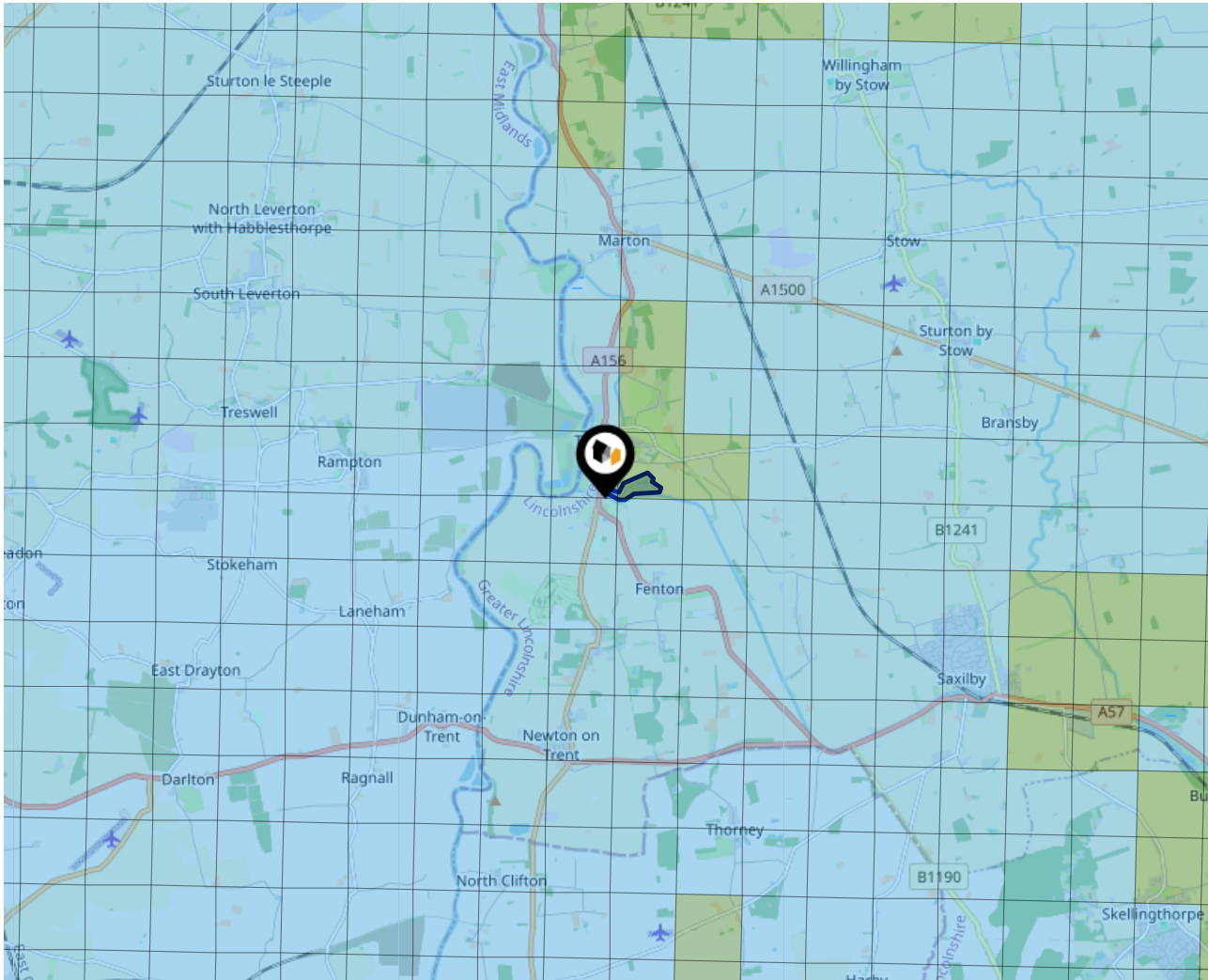
East Retford East Ward



Collingham Ward

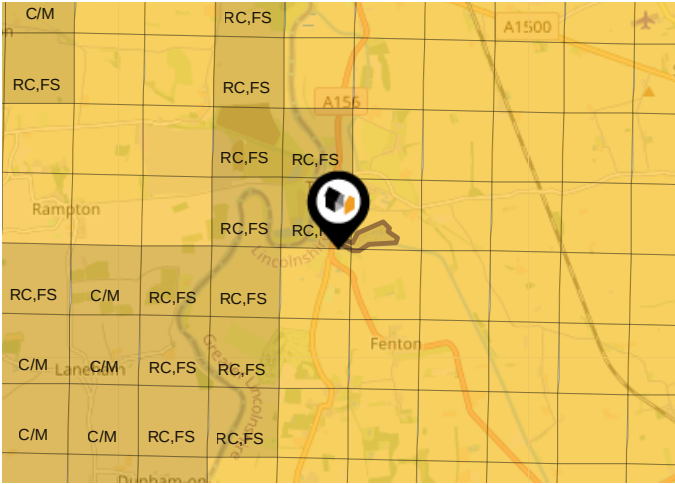
### What is Radon?

Radon is a natural radioactive gas, which enters buildings from the ground. Exposure to high concentrations increases the risk of lung cancer. The UK Health Security Agency (UKHSA) recommends that radon levels should be reduced in homes where the annual average is at or above 200 becquerels per cubic metre (200 Bq/m<sup>3</sup>).



Ground Composition for this Address (Surrounding square kilometer zone around property)

<b>Carbon Content:</b>	NONE	<b>Soil Texture:</b>	CLAY TO SANDY LOAM
<b>Parent Material Grain:</b>	ARGILLIC - ARENACEOUS	<b>Soil Depth:</b>	DEEP
<b>Soil Group:</b>	ALL		

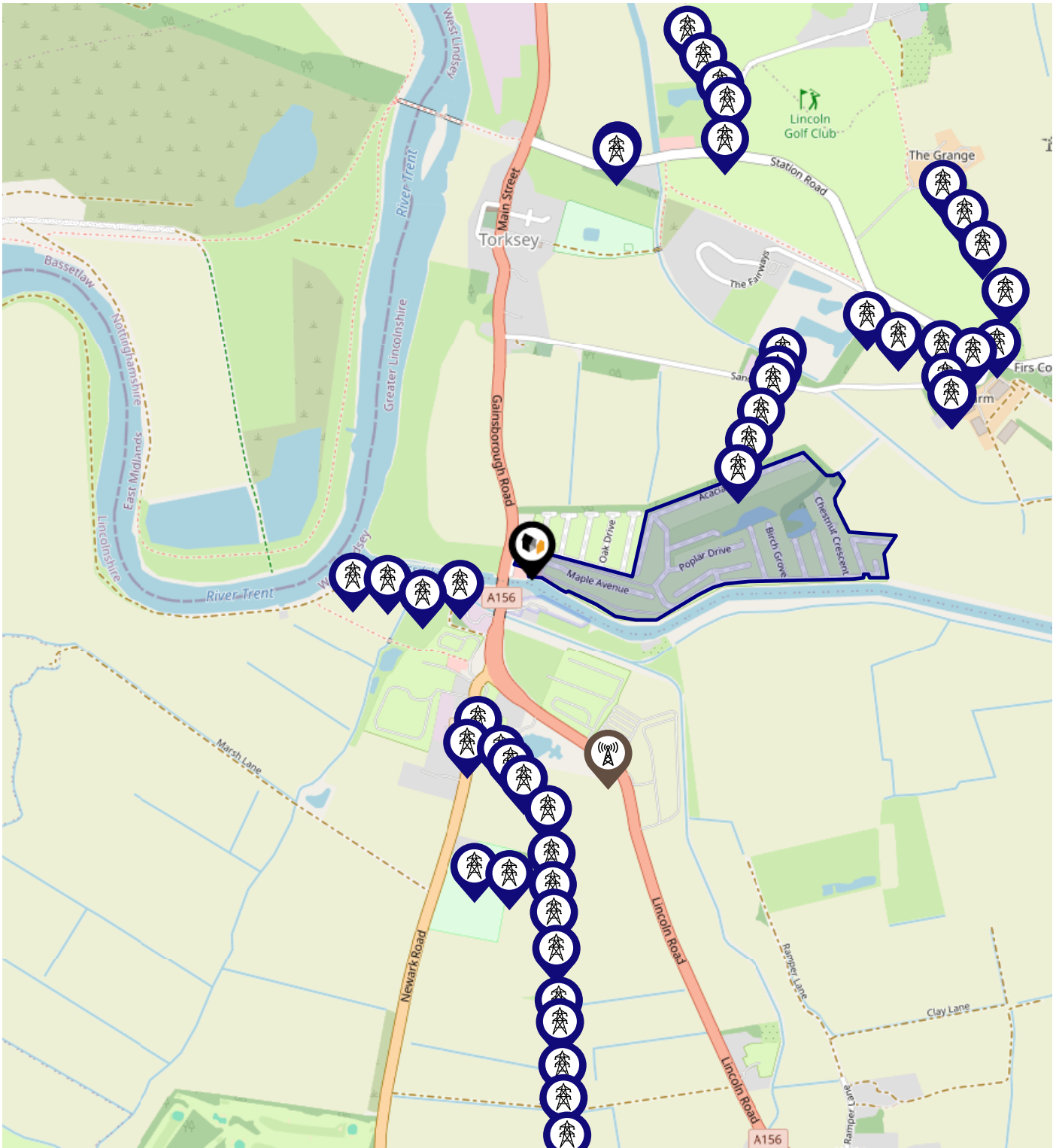


## Primary Classifications (Most Common Clay Types)



<b>C/M</b>	Claystone / Mudstone
<b>FPC,S</b>	Floodplain Clay, Sand / Gravel
<b>FC,S</b>	Fluvial Clays & Silts
<b>FC,S,G</b>	Fluvial Clays, Silts, Sands & Gravel
<b>PM/EC</b>	Prequaternary Marine / Estuarine Clay / Silt
<b>QM/EC</b>	Quaternary Marine / Estuarine Clay / Silt
<b>RC</b>	Residual Clay
<b>RC/LL</b>	Residual Clay & Loamy Loess
<b>RC,S</b>	River Clay & Silt
<b>RC,FS</b>	Riverine Clay & Floodplain Sands and Gravel
<b>RC,FL</b>	Riverine Clay & Fluvial Sands and Gravel
<b>TC</b>	Terrace Clay
<b>TC/LL</b>	Terrace Clay & Loamy Loess



# Local Area Masts & Pylons



## Key:

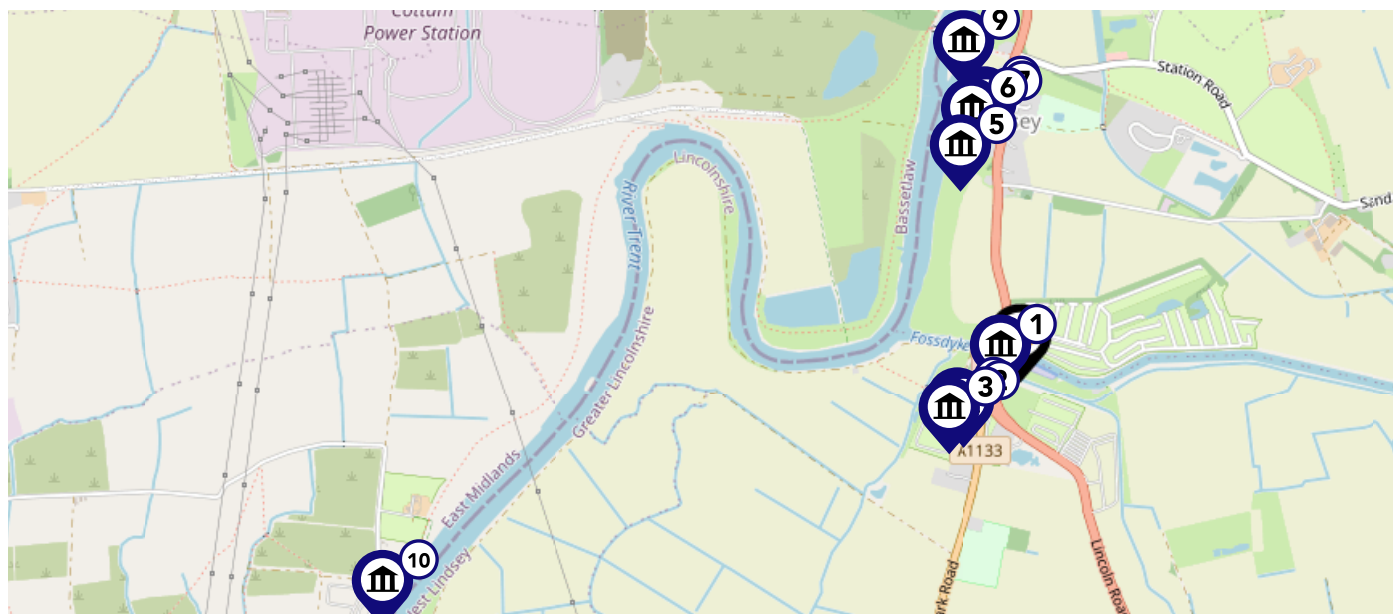
-  Power Pylons
-  Communication Masts

# Maps

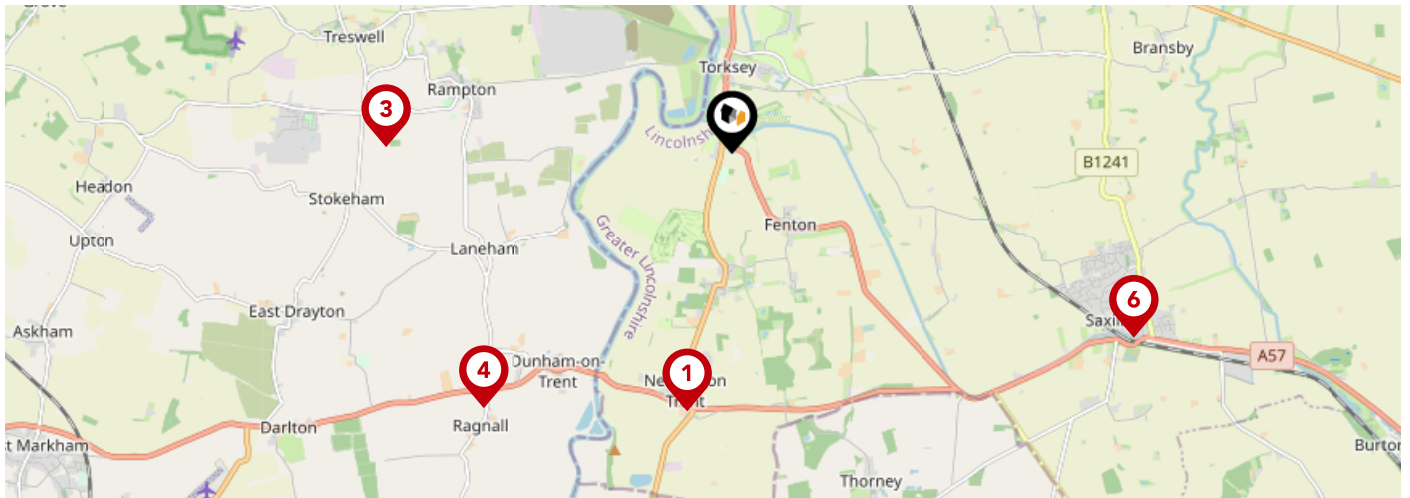
## Listed Buildings



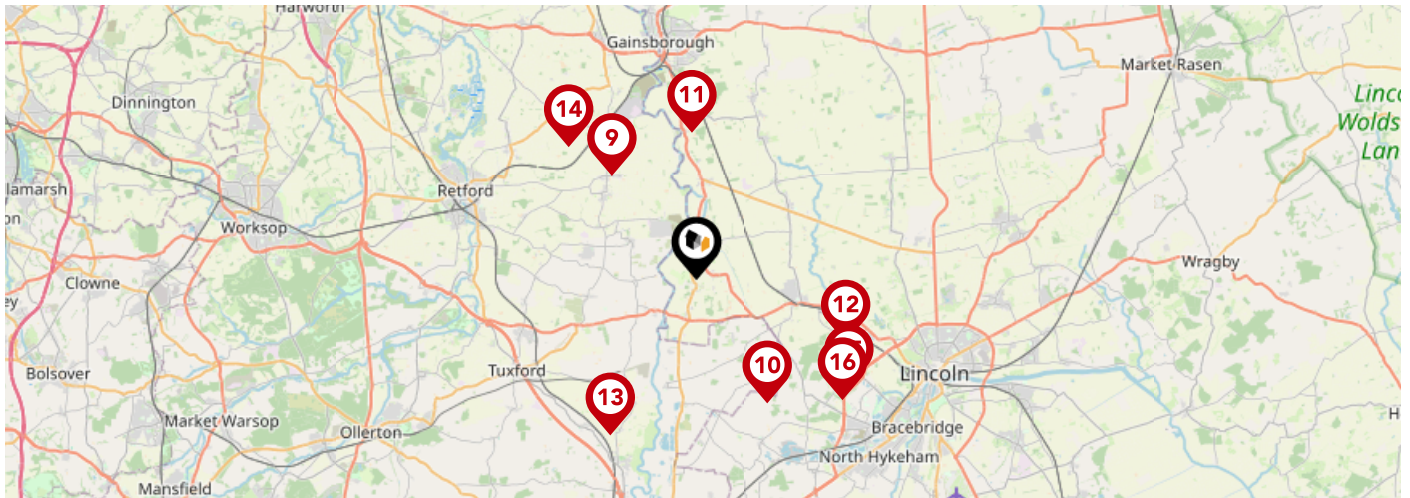
This map displays nearby listed buildings and protected structures, as well as their listed tier and distance from the target property...











Listed Buildings in the local district		Grade	Distance
	1147315 - Torksey Lock And Footbridge	Grade II	0.0 miles
	1064105 - White Swan Inn	Grade II	0.2 miles
	1147157 - White Swan Farm House	Grade II	0.2 miles
	1064106 - Barn And Pigeoncote At White Swan Farm	Grade II	0.2 miles
	1064079 - Torksey Castle	Grade I	0.4 miles
	1359495 - The Paddocks Castle View	Grade II	0.5 miles
	1147328 - Gravestone 8 Paces From Se Angle Of Nave Of Church Of St Peter	Grade II	0.5 miles
	1064078 - Church Of St Peter	Grade II	0.5 miles
	1359456 - Torksey Viaduct Over River Trent	Grade II	0.7 miles
	1233512 - Warehouse At Frogs Leap	Grade II	1.5 miles



		Nursery	Primary	Secondary	College	Private
<b>1</b>	<b>Newton-on-Trent CofE Primary School</b> Ofsted Rating: Good   Pupils: 56   Distance:2.32	<input type="checkbox"/>	<input checked="" type="checkbox"/>	<input type="checkbox"/>	<input type="checkbox"/>	<input type="checkbox"/>
<b>2</b>	<b>The Marton Academy</b> Ofsted Rating: Good   Pupils: 93   Distance:2.39	<input type="checkbox"/>	<input checked="" type="checkbox"/>	<input type="checkbox"/>	<input type="checkbox"/>	<input type="checkbox"/>
<b>3</b>	<b>Rampton Primary School</b> Ofsted Rating: Good   Pupils: 97   Distance:3.07	<input type="checkbox"/>	<input checked="" type="checkbox"/>	<input type="checkbox"/>	<input type="checkbox"/>	<input type="checkbox"/>
<b>4</b>	<b>Dunham-on-Trent CofE Primary School</b> Ofsted Rating: Good   Pupils: 75   Distance:3.15	<input type="checkbox"/>	<input checked="" type="checkbox"/>	<input type="checkbox"/>	<input type="checkbox"/>	<input type="checkbox"/>
<b>5</b>	<b>Sturton by Stow Primary School</b> Ofsted Rating: Good   Pupils: 171   Distance:3.71	<input type="checkbox"/>	<input checked="" type="checkbox"/>	<input type="checkbox"/>	<input type="checkbox"/>	<input type="checkbox"/>
<b>6</b>	<b>Saxilby Church of England Primary School</b> Ofsted Rating: Good   Pupils: 378   Distance:3.93	<input type="checkbox"/>	<input checked="" type="checkbox"/>	<input type="checkbox"/>	<input type="checkbox"/>	<input type="checkbox"/>
<b>7</b>	<b>Leverton Church of England Academy</b> Ofsted Rating: Good   Pupils: 89   Distance:4.1	<input type="checkbox"/>	<input checked="" type="checkbox"/>	<input type="checkbox"/>	<input type="checkbox"/>	<input type="checkbox"/>
<b>8</b>	<b>North Clifton Primary School</b> Ofsted Rating: Requires improvement   Pupils: 25   Distance:4.34	<input type="checkbox"/>	<input checked="" type="checkbox"/>	<input type="checkbox"/>	<input type="checkbox"/>	<input type="checkbox"/>

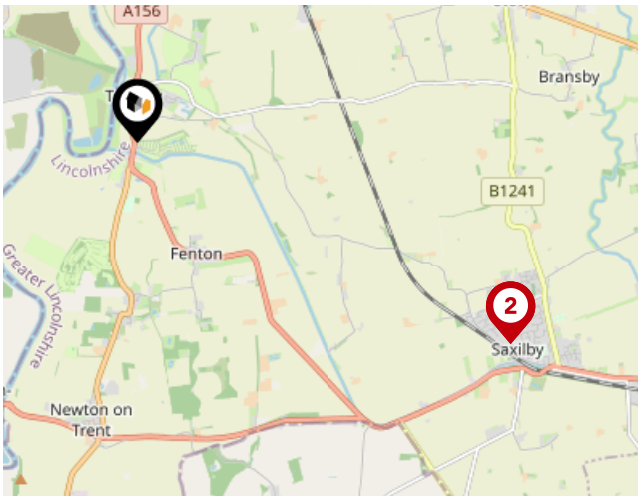


		Nursery	Primary	Secondary	College	Private
	<b>Sturton CofE Primary School</b> Ofsted Rating: Good   Pupils: 92   Distance:4.78	<input type="checkbox"/>	<input checked="" type="checkbox"/>	<input type="checkbox"/>	<input type="checkbox"/>	<input type="checkbox"/>
	<b>Queen Eleanor Primary School</b> Ofsted Rating: Good   Pupils: 68   Distance:5.06	<input type="checkbox"/>	<input checked="" type="checkbox"/>	<input type="checkbox"/>	<input type="checkbox"/>	<input type="checkbox"/>
	<b>Frances Olive Anderson Church of England (Aided) Primary School</b> Ofsted Rating: Good   Pupils: 167   Distance:5.2	<input type="checkbox"/>	<input checked="" type="checkbox"/>	<input type="checkbox"/>	<input type="checkbox"/>	<input type="checkbox"/>
	<b>Burton Hathow Preparatory School</b> Ofsted Rating: Not Rated   Pupils: 106   Distance:5.7	<input type="checkbox"/>	<input checked="" type="checkbox"/>	<input type="checkbox"/>	<input type="checkbox"/>	<input type="checkbox"/>
	<b>St Matthew's CofE Primary School</b> Ofsted Rating: Good   Pupils: 53   Distance:6.29	<input type="checkbox"/>	<input checked="" type="checkbox"/>	<input type="checkbox"/>	<input type="checkbox"/>	<input type="checkbox"/>
	<b>North Wheatley Church of England Primary School</b> Ofsted Rating: Outstanding   Pupils: 134   Distance:6.57	<input type="checkbox"/>	<input checked="" type="checkbox"/>	<input type="checkbox"/>	<input type="checkbox"/>	<input type="checkbox"/>
	<b>St Lawrence Church of England Primary School</b> Ofsted Rating: Good   Pupils: 209   Distance:6.62	<input type="checkbox"/>	<input checked="" type="checkbox"/>	<input type="checkbox"/>	<input type="checkbox"/>	<input type="checkbox"/>
	<b>Skellingthorpe the Holt Primary School</b> Ofsted Rating: Good   Pupils: 186   Distance:6.69	<input type="checkbox"/>	<input checked="" type="checkbox"/>	<input type="checkbox"/>	<input type="checkbox"/>	<input type="checkbox"/>



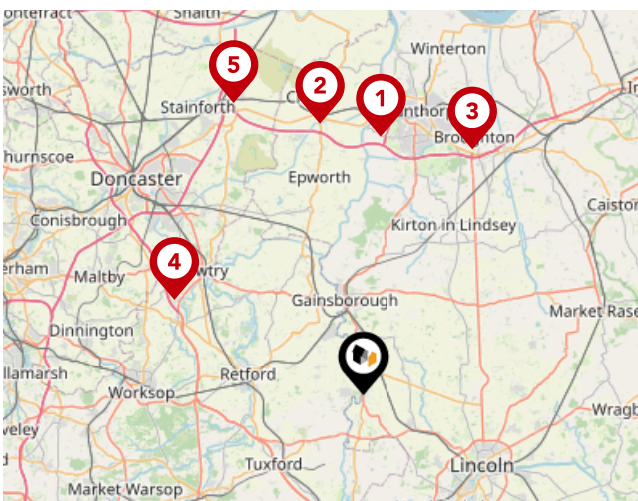
# Area

## Transport (National)



### National Rail Stations

Pin	Name	Distance
	Saxilby Rail Station	3.76 miles
	Saxilby Rail Station	3.76 miles
	Gainsborough Lea Road Rail Station	6.51 miles



### Trunk Roads/Motorways

Pin	Name	Distance
	M180 J3	18.31 miles
	M180 J2	19.36 miles
	M180 J4	19 miles
	A1(M) J34	14.97 miles
	M180 J1	22.53 miles

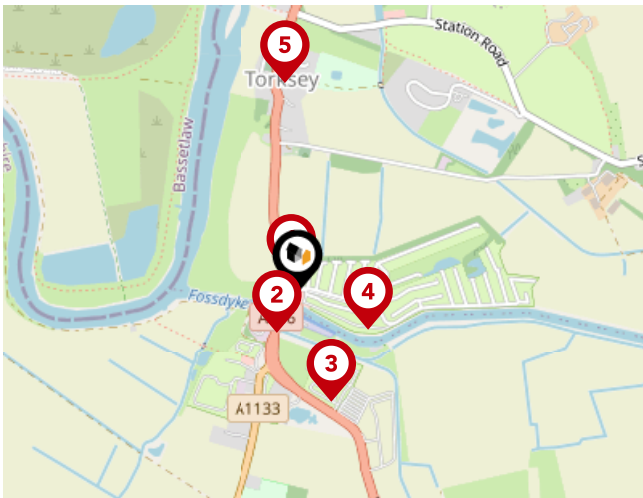


### Airports/Helipads

Pin	Name	Distance
	Finningley	17.02 miles
	Humberside Airport	25.86 miles
	East Mids Airport	40.43 miles
	Leeds Bradford Airport	54.78 miles

# Area

## Transport (Local)



### Bus Stops/Stations

Pin	Name	Distance
1	The Elms Caravan Park	0.04 miles
2	White Swan PH	0.1 miles
3	Little London Caravan Park	0.25 miles
4	Demand Responsive Area	0.18 miles
5	Demand Responsive Area	0.47 miles

# Mundys

## Data Quality

We are committed to comprehensive property data being made available upfront to make the home buying and selling process quicker, easier and cheaper. This is why we have partnered with Sprift, the UK's leading supplier of property-specific data.




### **Contains public sector information licensed under the Open Government License v3.0**

The information contained within this report is for general information purposes only.

Sprift Technologies Ltd aggregate this data from a wide variety of sources and while we endeavour to keep the information up to date and correct, we make no representations or warranties of any kind, express or implied, about the completeness, accuracy, reliability, of the information or related graphics contained within this report for any purpose.

Any reliance you place on such information is therefore strictly at your own risk. In no event will we be liable for any loss or damage including without limitation, indirect or consequential loss or damage, or any loss or damage whatsoever arising from loss of data or profits arising out of, or in connection with, the use of this report.



#### **Mundys**

29 – 30 Silver Street Lincoln LN2 1AS

01522 510 044

[hymie.bentley@mundys.net](mailto:hymie.bentley@mundys.net)

[www.mundys.net](http://www.mundys.net)

