See More Online

KFB: Key Facts For Buyers

A Guide to This Property & the Local Area

Friday 15th May 2026

GORDON FIELD, MARKET RASEN, LN8

Mundys

29 – 30 Silver Street Lincoln LN2 1AS

01522 510 044

tom.bell@mundys.net

www.mundys.net

arla | propertymark PROTECTED

naea | propertymark PROTECTED

The Property Ombudsman

Powered by sprift Know any property instantly

Property
Overview

Property

Type:	Detached	**Tenure:**	Freehold
Bedrooms:	3		
Floor Area:	979 ft^2 / 91 m^2		
Plot Area:	0.08 acres		
Year Built :	1967-1975		
Council Tax :	Band C		
Annual Estimate:	£2,093		
Title Number:	LL174602		

Local Area

Local Authority:	West lindsey
Conservation Area:	No
Flood Risk:	
• Rivers & Seas	Very low
• Surface Water	Very low

Estimated Broadband Speeds
(Standard - Superfast - Ultrafast)

16	80	-
mb/s	mb/s	mb/s

Mobile Coverage:
(based on calls indoors)

Satellite/Fibre TV Availability:

Powered by sprift Know any property instantly

Gallery
Photos

Gallery
Photos

Powered by sprift Know any property instantly

Gallery
Floorplan

GORDON FIELD, MARKET RASEN, LN8

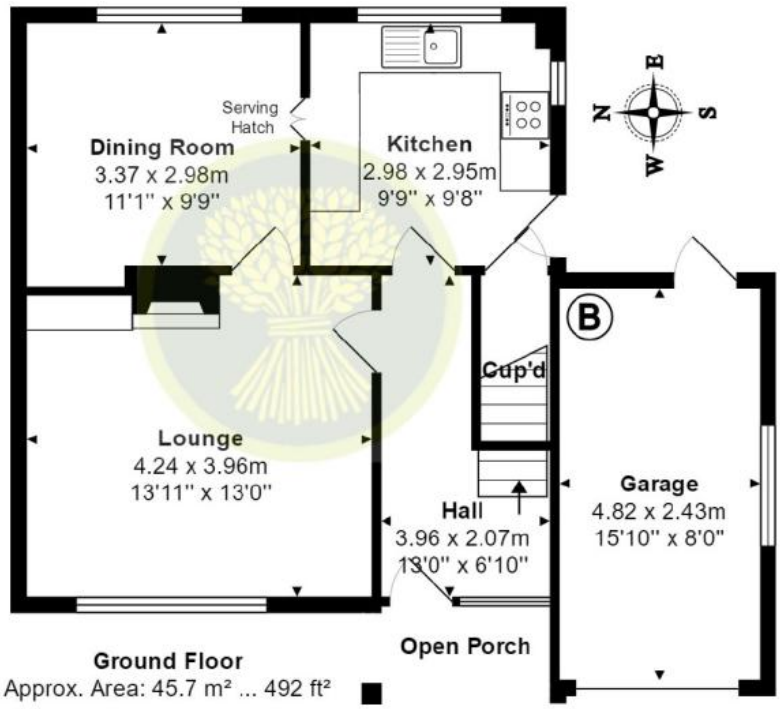

Ground Floor
Approx. Area: 45.7 m² ... 492 ft²

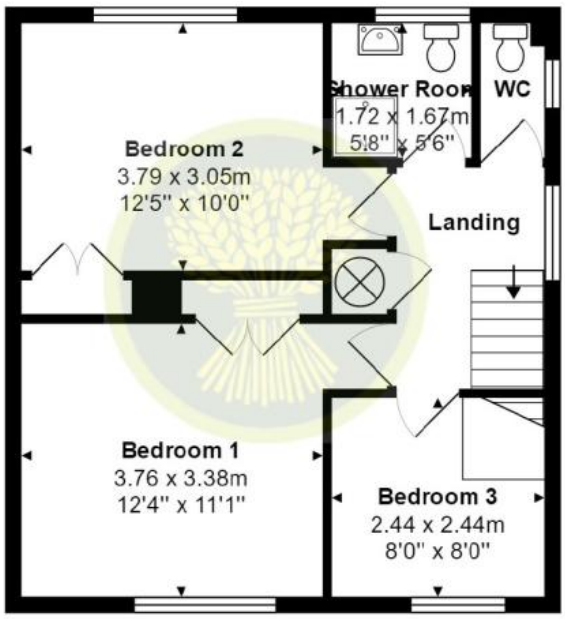

First Floor
Approx. Area: 45.7 m² ... 492 ft²

Approx. Total Area: 91.6 m² ... 986 ft² (excluding open porch, garage)

Links2Lincs floor plans are for guide use only and should not be relied upon for decision making information or dimensions and layout accuracy.

Powered by sprift
Know any property instantly

Property
EPC - Certificate

Gordon Field, LN8

Energy rating

E

Valid until 12.02.2027

Score	Energy rating	Current	Potential
92+	A		
81-91	B		82 | B
69-80	C		
55-68	D		
39-54	E	41 | E	
21-38	F		
1-20	G		

Powered by sprift Know any property instantly

Property
EPC - Additional Data

Additional EPC Data

Property Type:	House
Build Form:	Detached
Transaction Type:	Marketed sale
Energy Tariff:	Single
Main Fuel:	Mains gas (not community)
Main Gas:	Yes
Flat Top Storey:	No
Top Storey:	0
Glazing Type:	Double glazing installed before 2002
Previous Extension:	0
Open Fireplace:	0
Ventilation:	Natural
Walls:	Cavity wall, as built, no insulation (assumed)
Walls Energy:	Poor
Roof:	Pitched, 25 mm loft insulation
Roof Energy:	Poor
Main Heating:	Boiler and radiators, mains gas
Main Heating Controls:	Programmer and room thermostat
Hot Water System:	From main system
Hot Water Energy Efficiency:	Average
Lighting:	Low energy lighting in 46% of fixed outlets
Floors:	Solid, no insulation (assumed)
Total Floor Area:	91 m^2

Powered by sprift Know any property instantly

Market
House Price Statistics

10 Year History of Average House Prices by Property Type in LN8

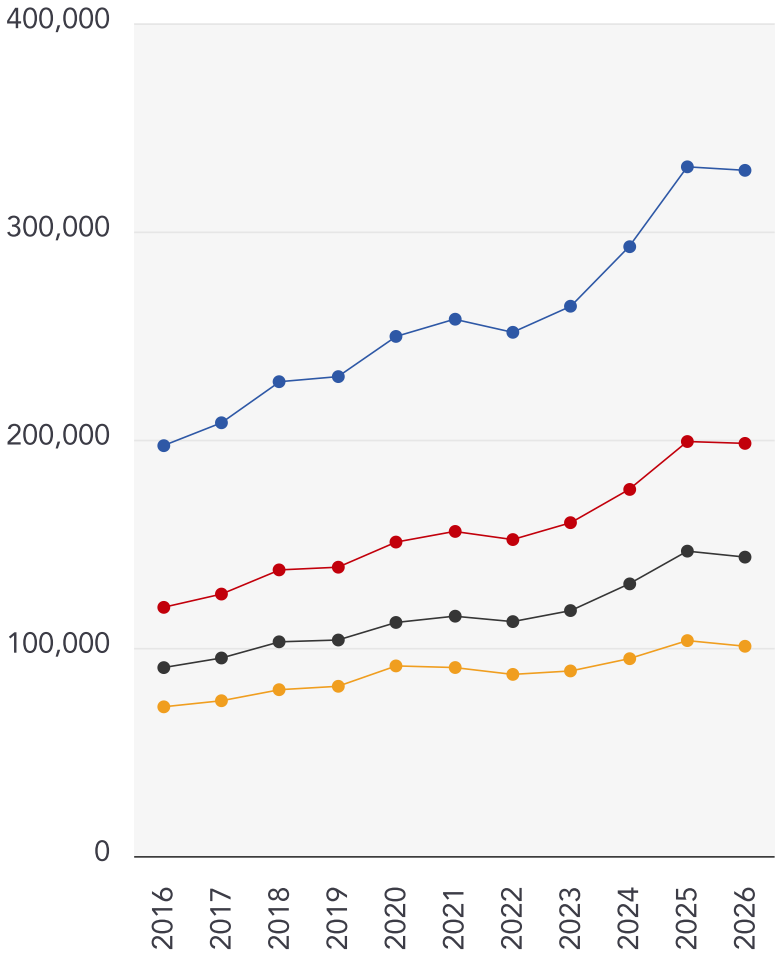

Detached

+67.09%

Semi-Detached

+65.93%

Terraced

+58.63%

Flat

+40.58%

Powered by sprift Know any property instantly

Maps
Coal Mining

This map displays nearby coal mine entrances and their classifications.

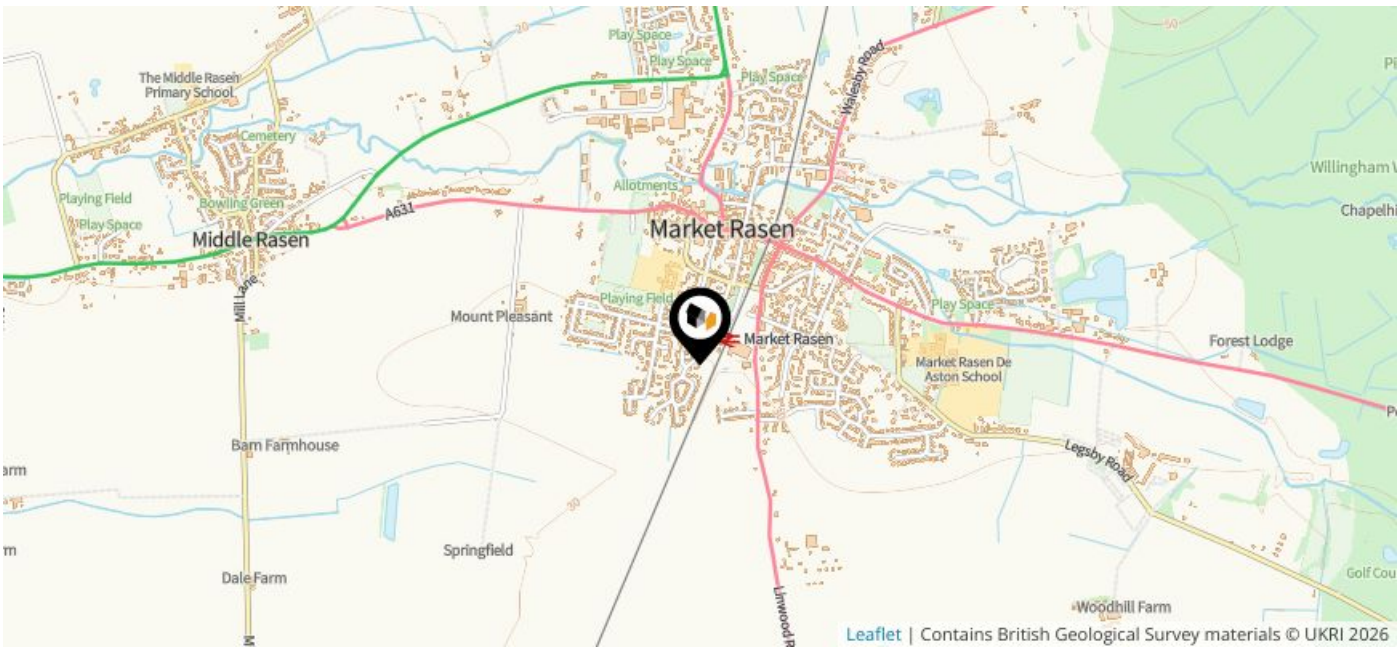

Mine Entry

- Adit
- Gutter Pit
- Shaft

The Coal Authority has records of over 175,000 mine entries within the UK captured in the National Coal Mining database, derived from sources including abandonment plans, geological and topographical plans.

Coal mining activity is recorded as far back as the 13th century, but prior to 1872 there was no requirement to deposit abandonment plans. It is therefore believed there may be many unrecorded mine entries of which the Authority has no information or knowledge. These entries do not, therefore, appear within the Authority's national dataset as shown on this map.

Powered by sprift Know any property instantly

Maps
Conservation Areas

This map displays nearby official conservation areas. Every local authority in England has at least one conservation area. Most are designated by the Council as the local planning authority, though Historic England and the Secretary of State also have the power to create them.

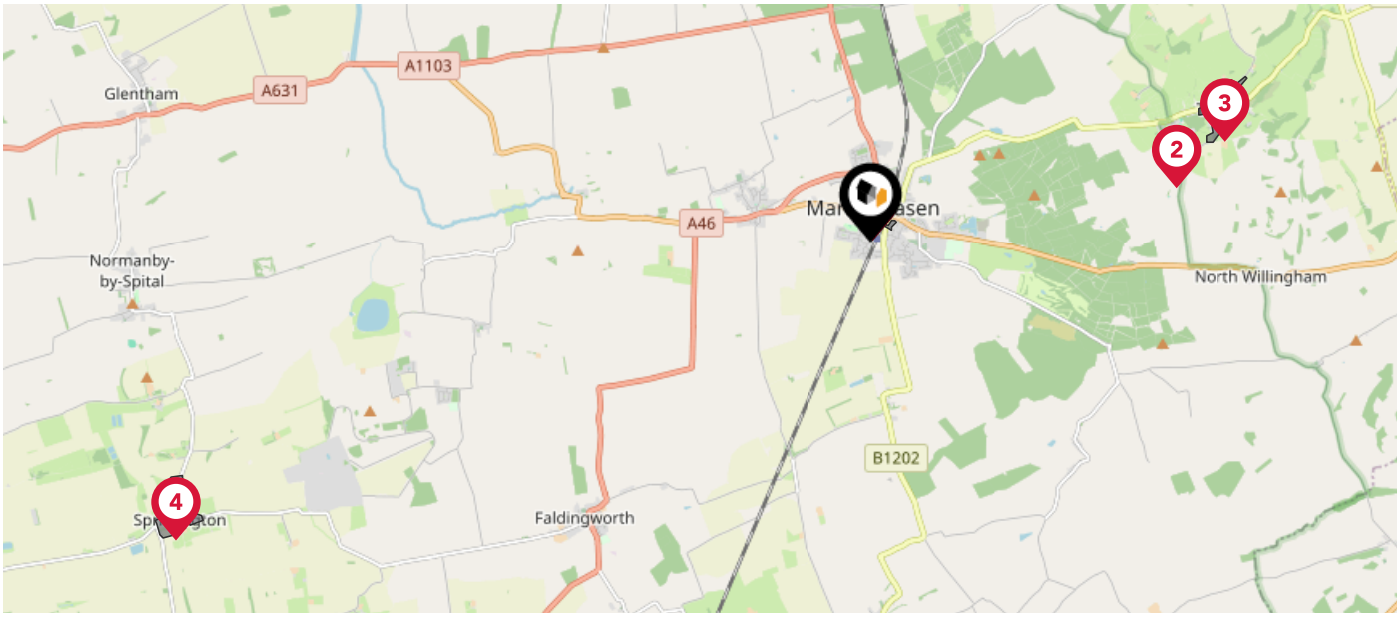

Nearby Conservation Areas	
1	Market Rasen
2	Tealby Thorpe
3	Tealby
4	Spridlington

Powered by sprift
Know any property instantly

Maps
Council Wards

The UK is divided into wards that are used for local elections to elect local government councillors. Sometimes these are known as 'electoral divisions'. Population counts can vary substantially between wards, but the national average is about 5,500

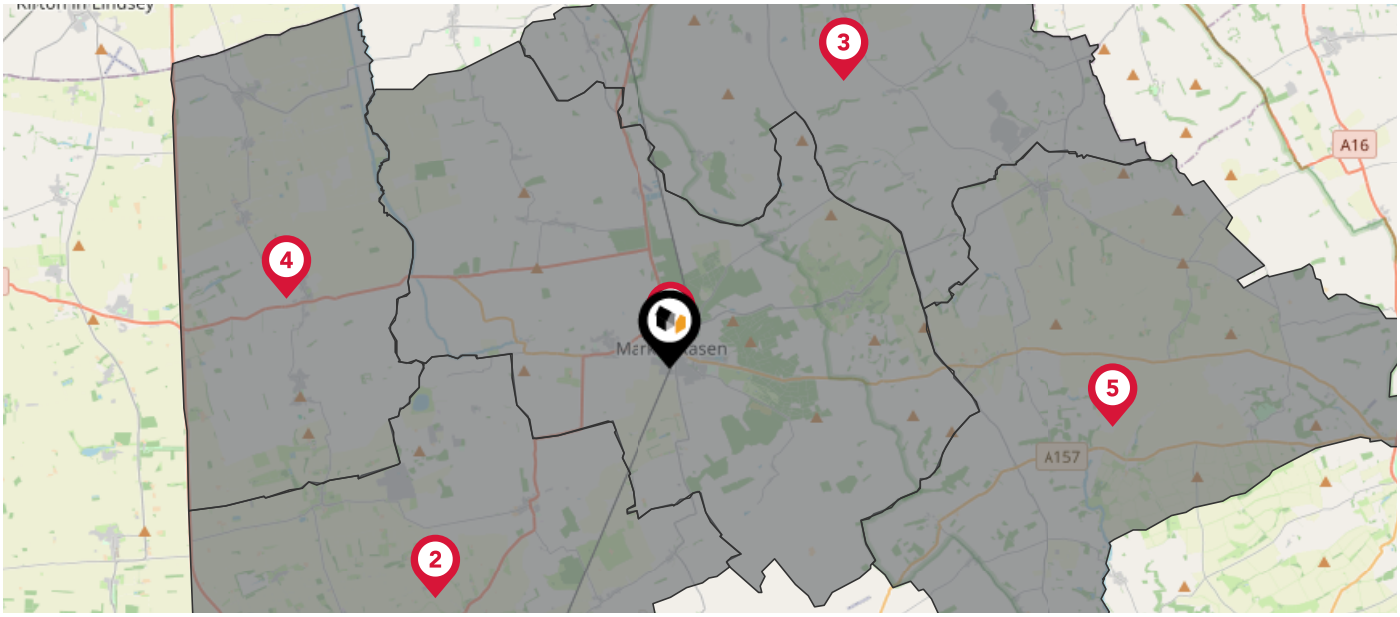

Nearby Council Wards	
1	Market Rasen Ward
2	Dunholme and Welton Ward
3	Wold View Ward
4	Waddingham and Spital Ward
5	Binbrook Ward

Powered by sprift Know any property instantly

Maps
Rail Noise

This map displays the noise levels from nearby network rail and HS1 railway routes that affect this property...

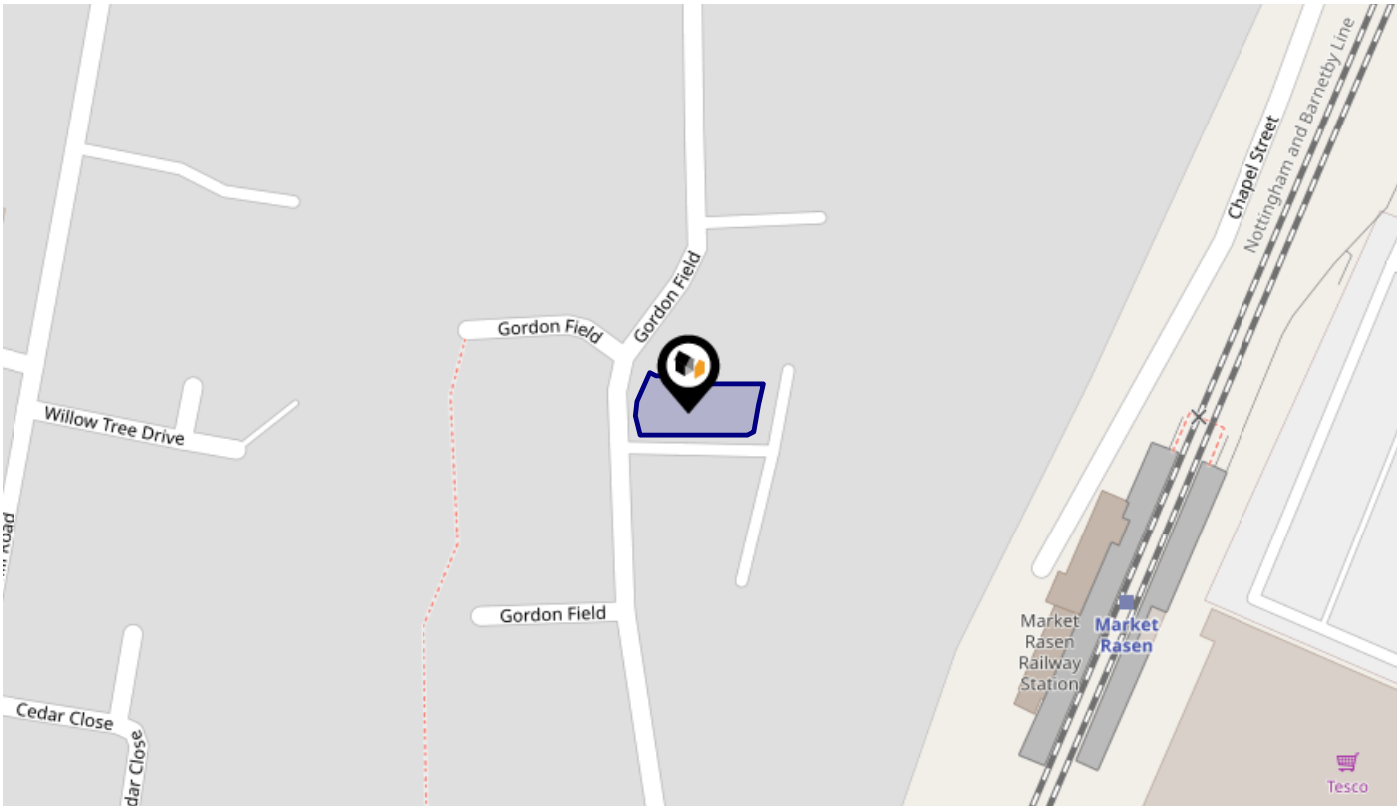

Rail Noise Data

This data indicates the level of noise according to the strategic noise mapping of rail sources within areas with a population of at least 100,000 people (agglomerations) and along Network Rail and HS1 traffic routes.

The data indicates the annual average noise levels for the 16-hour period between 0700 - 2300.

Noise levels are modelled on a 10m grid at a receptor height of 4m above ground, polygons are then produced by merging neighbouring cells within the following noise classes:

5	75.0+ dB	
4	70.0-74.9 dB	
3	65.0-69.9 dB	
2	60.0-64.9 dB	
1	55.0-59.9 dB	

Powered by sprift
Know any property instantly

Flood Risk
Rivers & Seas - Flood Risk

This map shows the chance of flooding from rivers and / or the sea, taking into account flood defences and their condition.

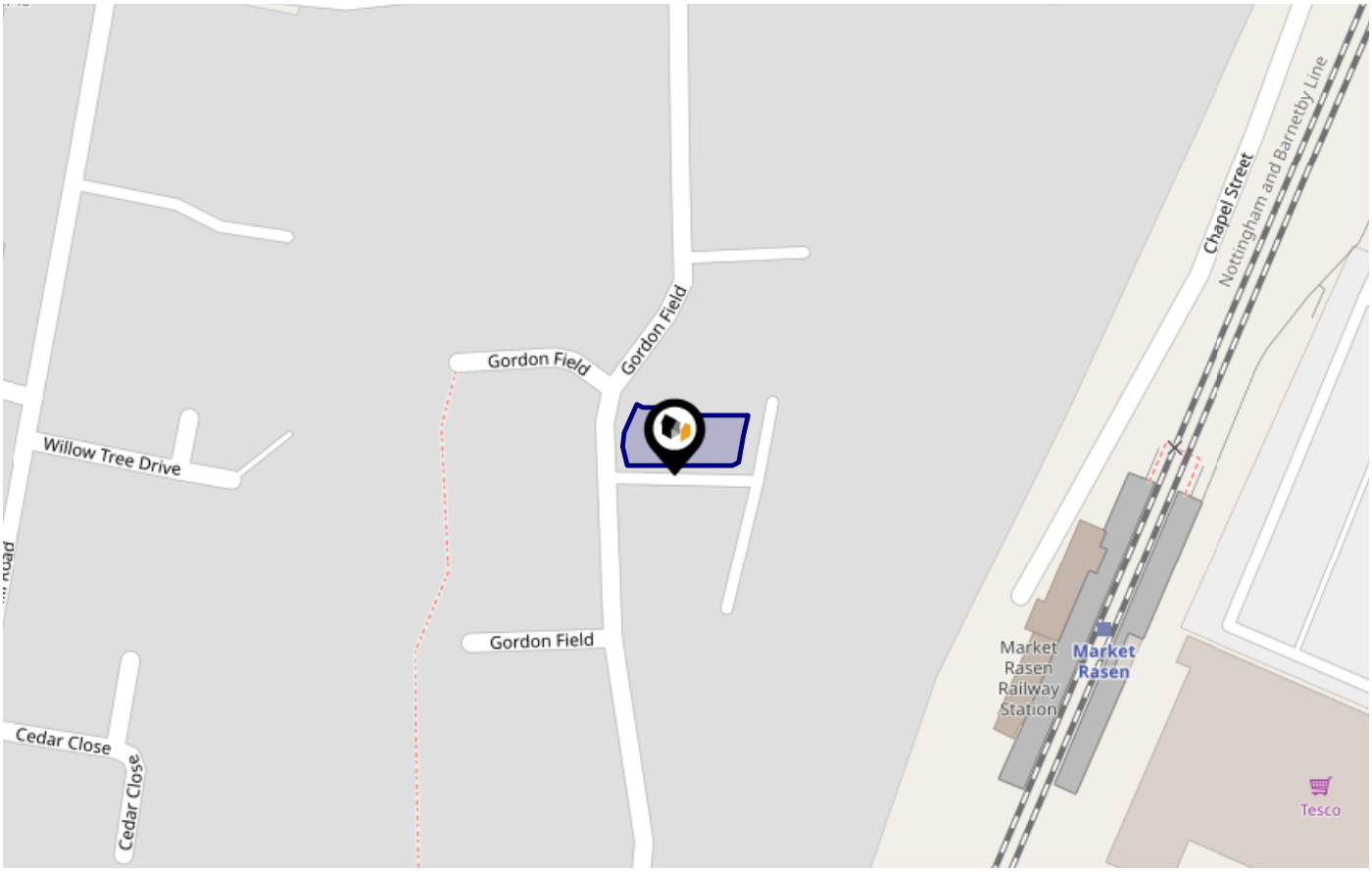

Risk Rating: Very low

The map does not contain sufficient information for it to be used to determine flood risk to individual properties, but it does give you an indication of whether your area may be affected by surface water flooding at this risk level.

- **High Risk -** an area which has a chance of flooding of greater than 1 in 30 (3.3%) in any one year.
- **Medium Risk -** an area which has a chance of flooding of greater than 1 in 100 (1.0%) in any one year.
- **Low Risk -** an area which has a chance of flooding of greater than 1 in 1000 (0.1%) in any one year.
- **Very Low Risk -** an area in which the risk is below 1 in 1000 (0.1%) in any one year.

Chance of flooding to the following depths at this property:



Powered by sprift Know any property instantly

Flood Risk
Rivers & Seas - Climate Change

This map shows the future chance of flooding from rivers and / or the sea **between 2036 and 2069**, taking into account flood defences and their condition. The government climate change models cannot predict exactly when the chance of flooding will go up. It could happen at any time during the time period.

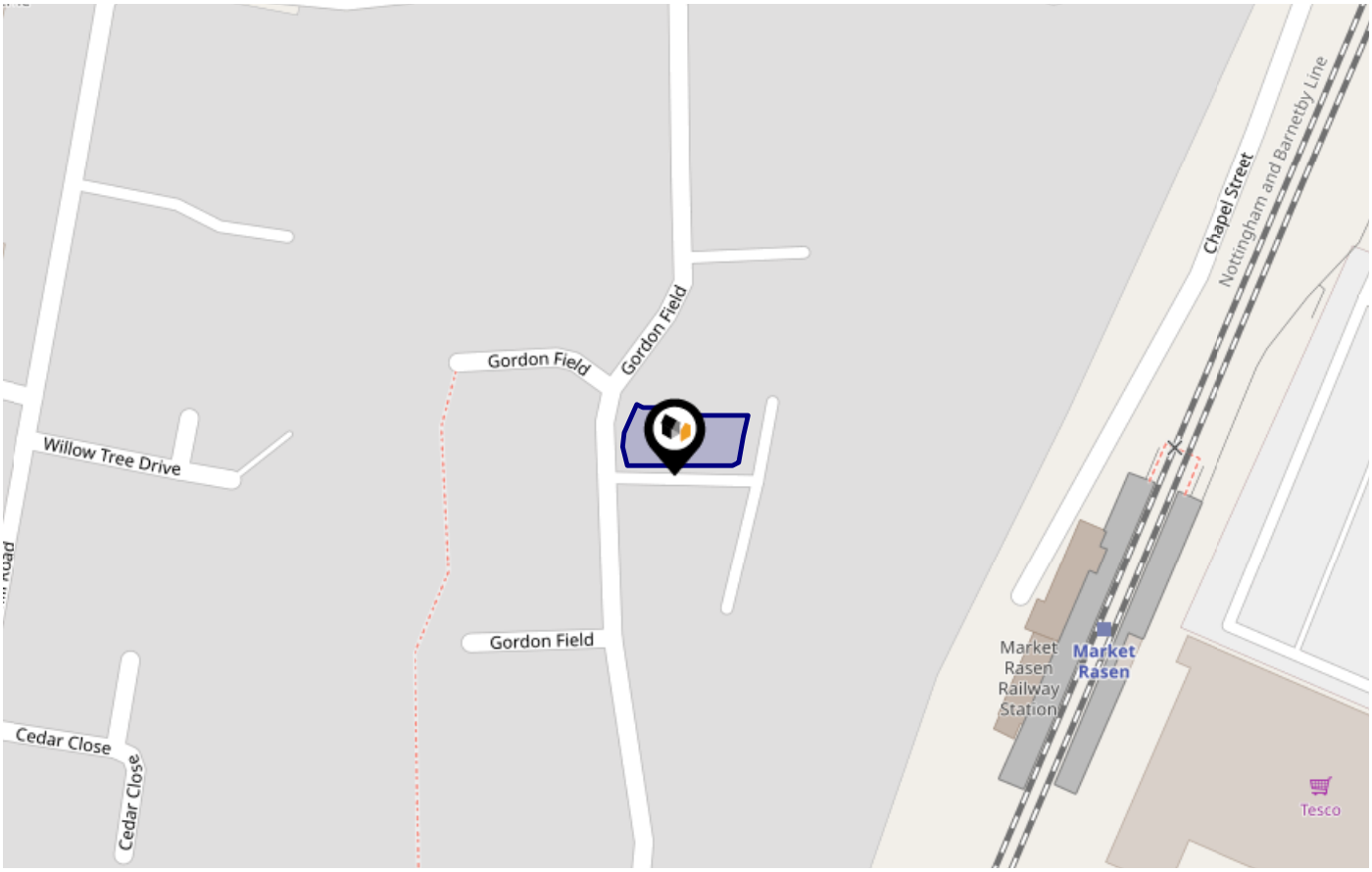

Risk Rating: Very low

The map does not contain sufficient information for it to be used to determine flood risk to individual properties, but it does give you an indication of whether your area may be affected by surface water flooding at this risk level.

- **High Risk -** an area which has a chance of flooding of greater than 1 in 30 (3.3%) in any one year.
- **Medium Risk -** an area which has a chance of flooding of greater than 1 in 100 (1.0%) in any one year.
- **Low Risk -** an area which has a chance of flooding of greater than 1 in 1000 (0.1%) in any one year.
- **Very Low Risk -** an area in which the risk is below 1 in 1000 (0.1%) in any one year.

Chance of flooding to the following depths at this property:



Powered by sprift Know any property instantly

Flood Risk
Surface Water - Flood Risk

This map shows the chance of flooding where rainwater has nowhere to drain. This kind of flooding can occur far from rivers or seas.

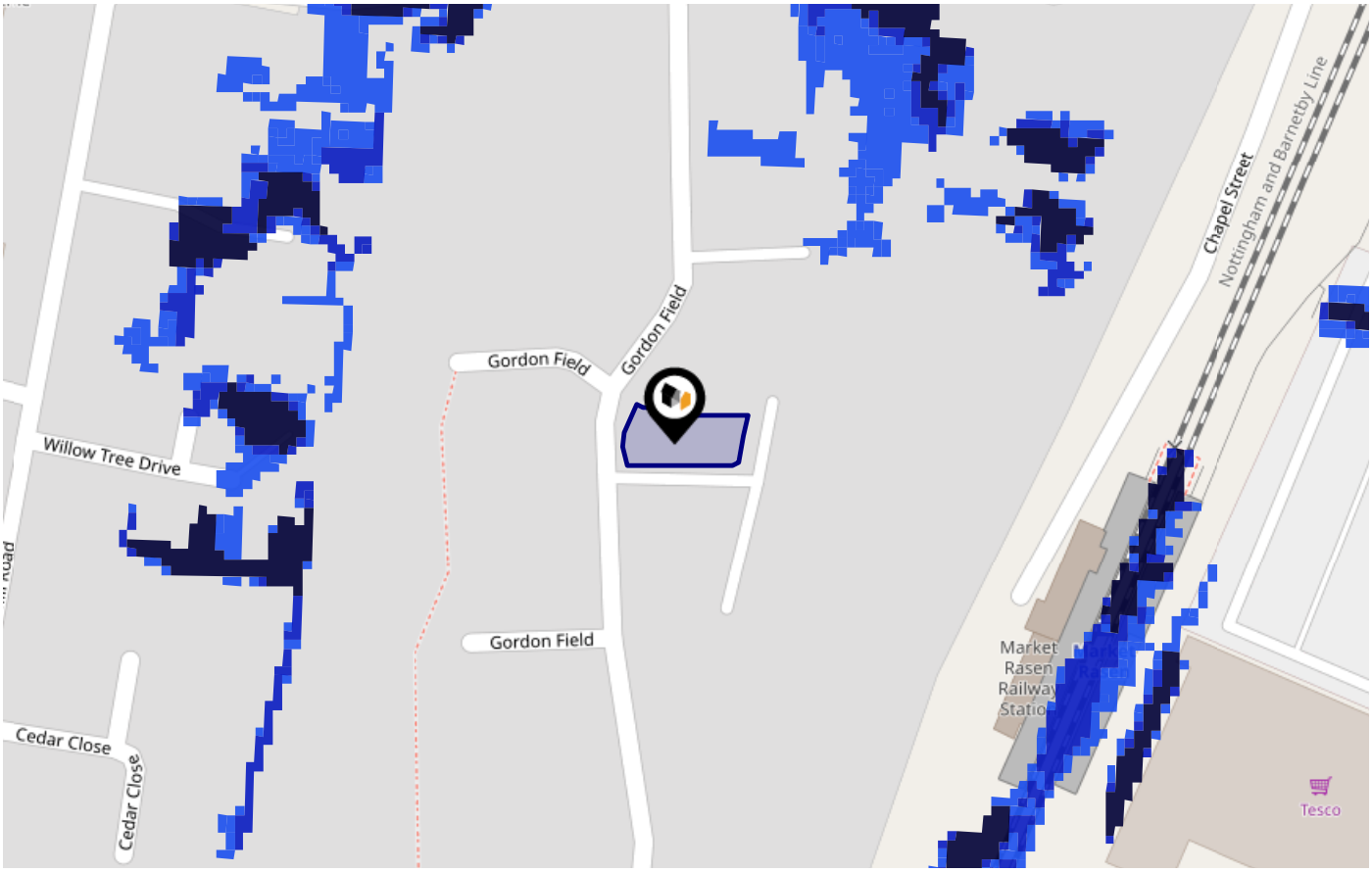

Risk Rating: Very low

The map does not contain sufficient information for it to be used to determine flood risk to individual properties, but it does give you an indication of whether your area may be affected by surface water flooding at this risk level.

- **High Risk -** an area which has a chance of flooding of greater than 1 in 30 (3.3%) in any one year.
- **Medium Risk -** an area which has a chance of flooding of greater than 1 in 100 (1.0%) in any one year.
- **Low Risk -** an area which has a chance of flooding of greater than 1 in 1000 (0.1%) in any one year.
- **Very Low Risk -** an area in which the risk is below 1 in 1000 (0.1%) in any one year.

Chance of flooding to the following depths at this property:



Powered by sprift
Know any property instantly

Flood Risk
Surface Water - Climate Change

This map shows the future chance of flooding **between 2040 and 2060** where rainwater has nowhere to drain. This kind of flooding can occur far from rivers or seas. The government climate change models cannot predict exactly when the chance of flooding will go up. It could happen at any time during the time period.

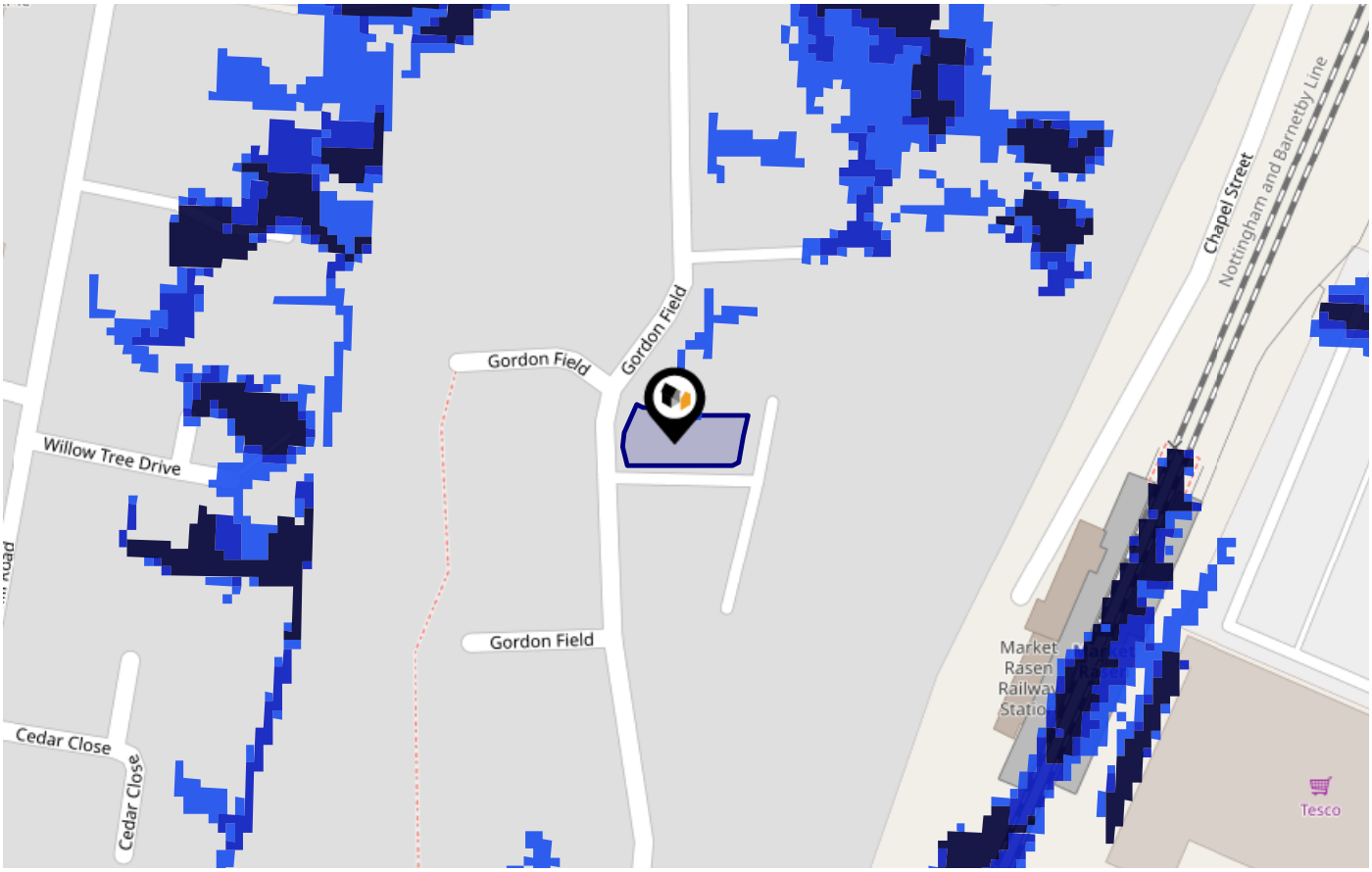

Risk Rating: Very low

The map does not contain sufficient information for it to be used to determine flood risk to individual properties, but it does give you an indication of whether your area may be affected by surface water flooding at this risk level.

- **High Risk -** an area which has a chance of flooding of greater than 1 in 30 (3.3%) in any one year.
- **Medium Risk -** an area which has a chance of flooding of greater than 1 in 100 (1.0%) in any one year.
- **Low Risk -** an area which has a chance of flooding of greater than 1 in 1000 (0.1%) in any one year.
- **Very Low Risk -** an area in which the risk is below 1 in 1000 (0.1%) in any one year.

Chance of flooding to the following depths at this property:



Powered by sprift
Know any property instantly

Maps
Green Belt

This map displays nearby areas that have been designated as Green Belt...

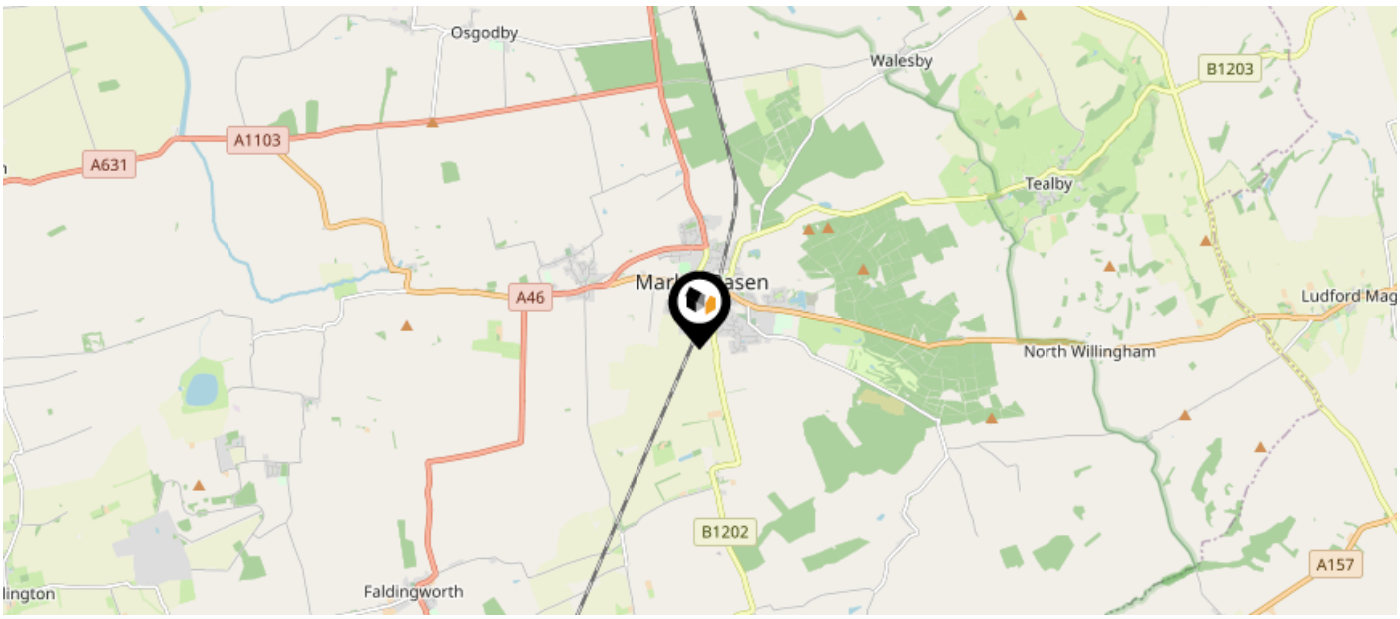

Nearby Green Belt Land
No data available.

Powered by sprift Know any property instantly

Maps
Landfill Sites

This map displays the location of known landfill sites. Historic sites are where there is no environmental permit in force. Active sites are currently authorised by the Environment Agency under Environmental Permitting Regulations.

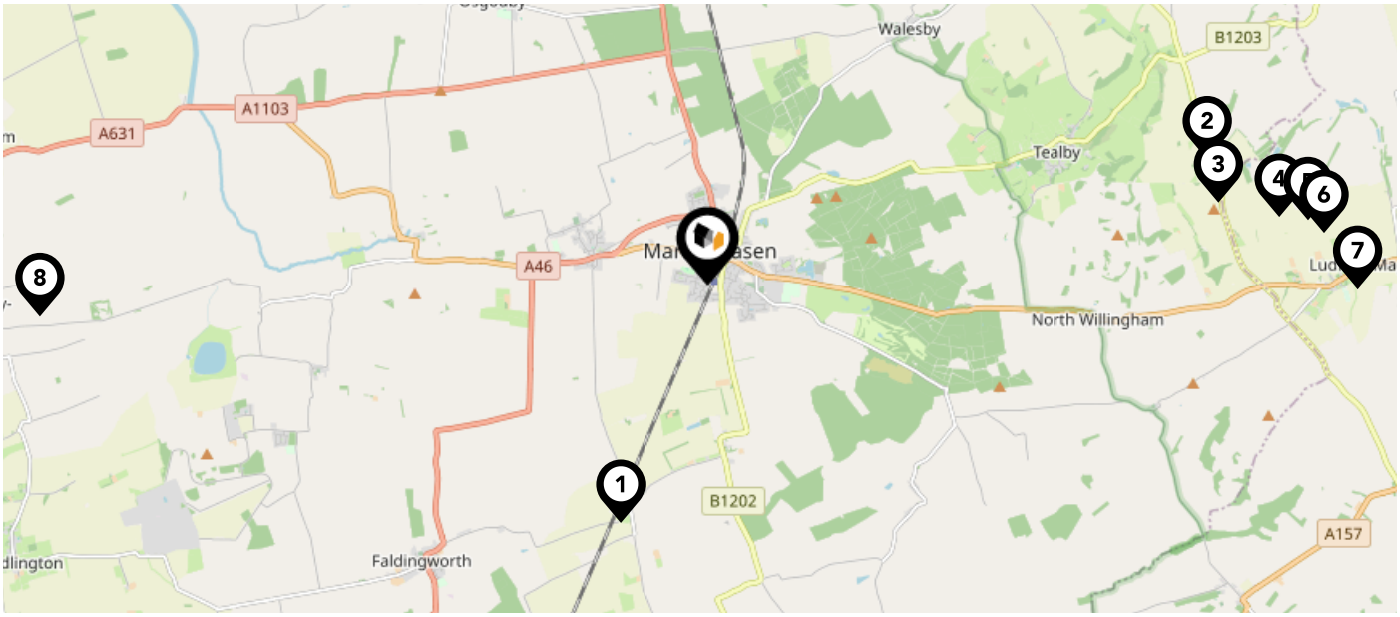

Nearby Landfill Sites

1	Buslingthorpe Bridge-Buslingthorpe, Lincolnshire	Historic Landfill
2	Caistor High Street-Ludford	Historic Landfill
3	Ludford Tip-Caister High Street, Ludford, Lincolnshire	Historic Landfill
4	Far Dickey Crook-Market Rasen, Lincolnshire	Historic Landfill
5	Ludford-Market Rasen, Lincolnshire	Historic Landfill
6	Disused Pit-Moor Farm	Historic Landfill
7	Lime Villas-Ludford, Lincolnshire	Historic Landfill
8	Normanby by Spital-Brickyard Farm, off Highgate Lane, Normanby-by-Spital, Lincolnshire	Historic Landfill

Powered by sprift Know any property instantly

Maps
Listed Buildings

This map displays nearby listed buildings and protected structures, as well as their listed tier and distance from the target property...

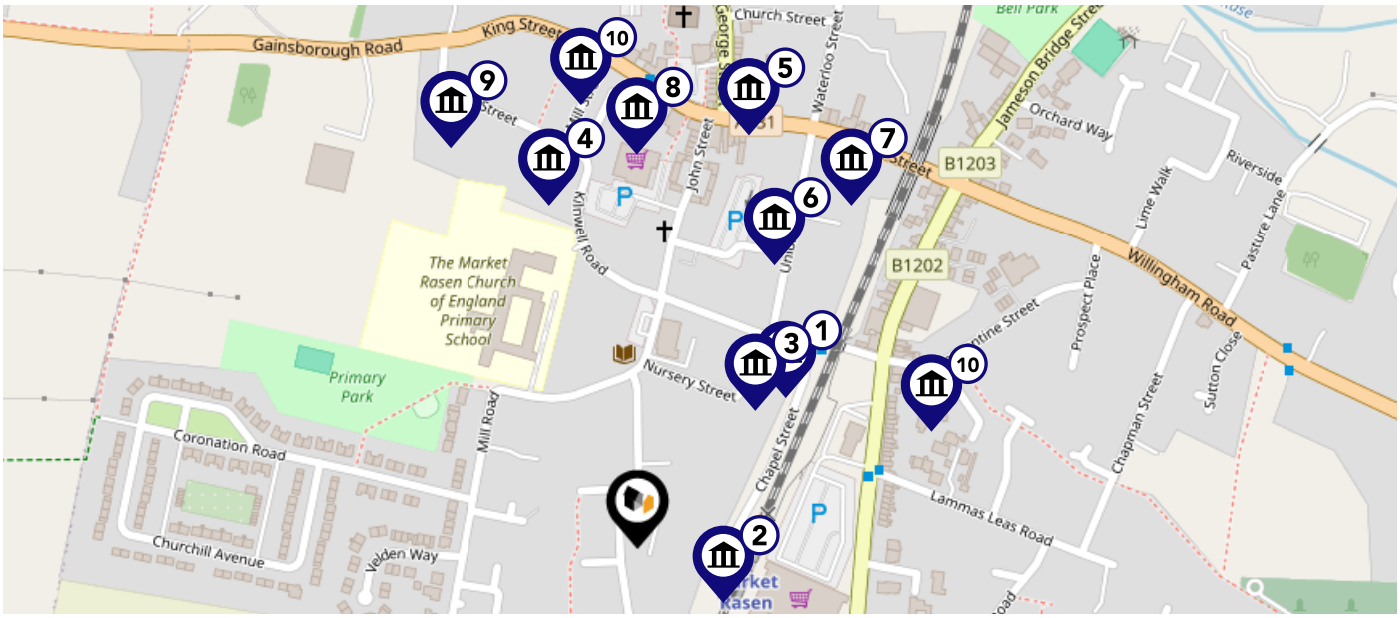

Listed Buildings in the local district	Grade	Distance
1 1271411 - War Memorial	Grade II	0.1 miles
2 1359780 - Railway Station	Grade II	0.1 miles
3 1063444 - Methodist Centenary Chapel	Grade II	0.1 miles
4 1063450 - Magistrates Court And Police Station	Grade II	0.2 miles
5 1309121 - Corn Exchange	Grade II	0.2 miles
6 1165968 - 14, 16 And 18, Union Street	Grade II	0.2 miles
7 1359786 - 40 And 42, Queen Street	Grade II	0.2 miles
8 1063455 - Midland Bank	Grade II	0.2 miles
9 1063445 - Garden Wall At The Bungalow	Grade II	0.2 miles
10 1063461 - Maltings (now Harwood Tate Antiques)	Grade II	0.2 miles
10 1309174 - 7, King Street	Grade II	0.2 miles

Powered by sprift Know any property instantly

Area
Schools

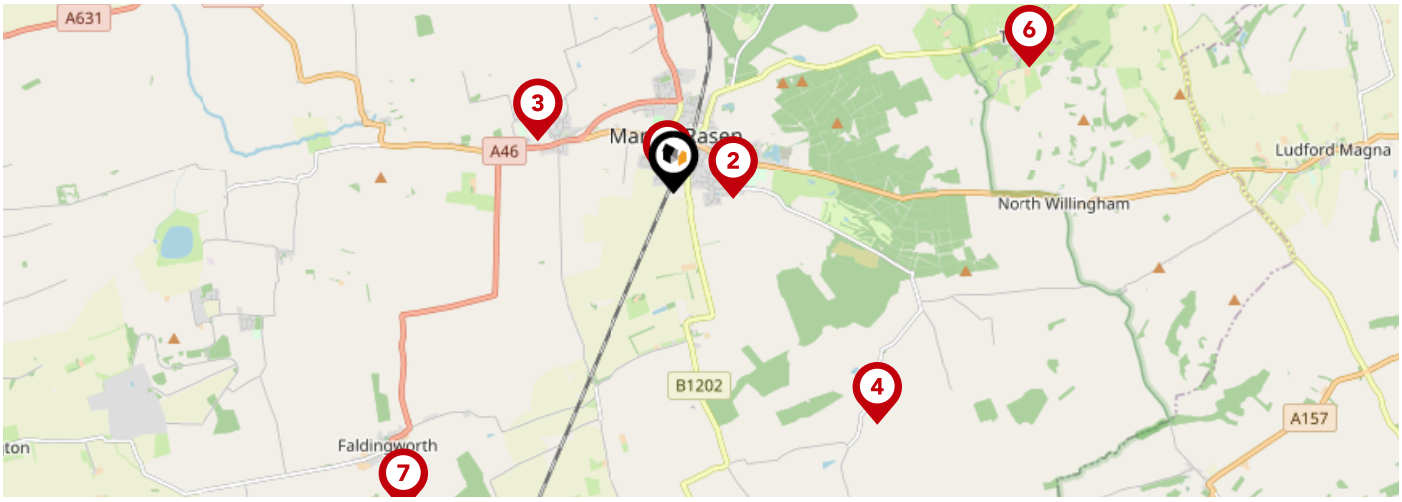

	Nursery	Primary	Secondary	College	Private
1 **The Market Rasen Church of England Primary School** Ofsted Rating: Good | Pupils: 308 | Distance:0.11	☐	☑	☐	☐	☐
2 **De Aston School** Ofsted Rating: Good | Pupils: 1040 | Distance:0.53	☐	☐	☑	☐	☐
3 **The Middle Rasen Primary School** Ofsted Rating: Good | Pupils: 135 | Distance:1.28	☐	☑	☐	☐	☐
4 **Legsby Primary School** Ofsted Rating: Good | Pupils: 37 | Distance:2.73	☐	☑	☐	☐	☐
5 **Osgodby Primary School** Ofsted Rating: Good | Pupils: 94 | Distance:3.07	☐	☑	☐	☐	☐
6 **Tealby School** Ofsted Rating: Good | Pupils: 84 | Distance:3.34	☐	☑	☐	☐	☐
7 **Faldingworth Community Primary School** Ofsted Rating: Good | Pupils: 71 | Distance:3.69	☐	☑	☐	☐	☐
8 **Normanby Primary School** Ofsted Rating: Good | Pupils: 51 | Distance:6.53	☐	☑	☐	☐	☐

Powered by sprift Know any property instantly

Area
Schools

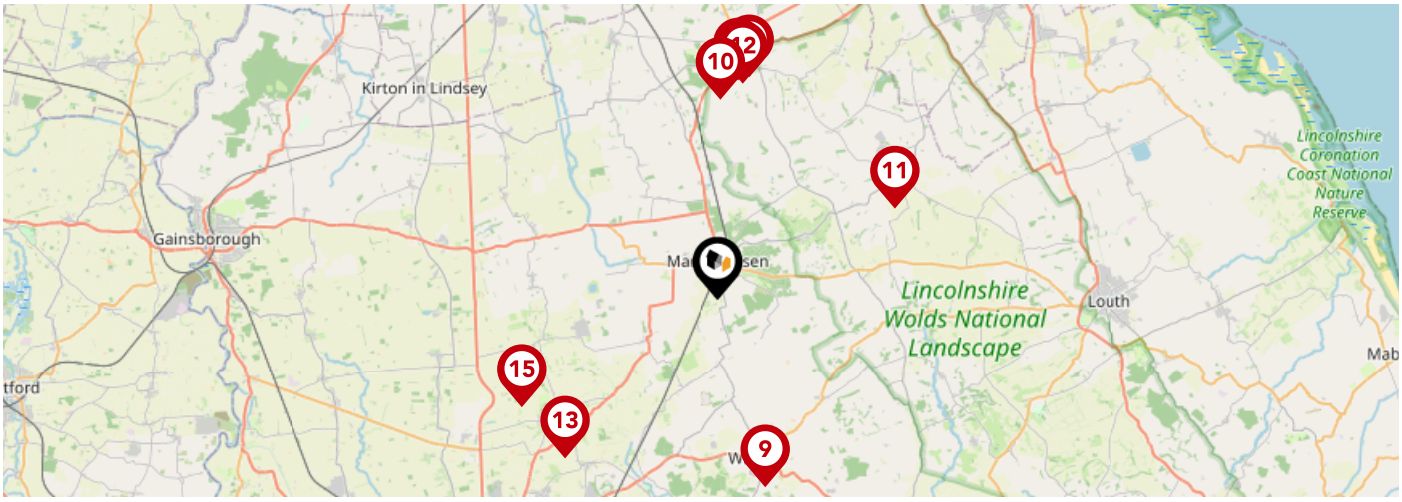

		Nursery	Primary	Secondary	College	Private
9	**Wragby Primary School** Ofsted Rating: Good | Pupils: 175 | Distance:6.9	☐	☑	☐	☐	☐
10	**Nettleton Community Primary School** Ofsted Rating: Good | Pupils: 69 | Distance:7.04	☐	☑	☐	☐	☐
11	**Binbrook CofE Primary School** Ofsted Rating: Good | Pupils: 86 | Distance:7.07	☐	☑	☐	☐	☐
12	**Caistor CofE and Methodist Primary School** Ofsted Rating: Good | Pupils: 216 | Distance:7.66	☐	☑	☐	☐	☐
13	**Dunholme St Chad's Church of England Primary School** Ofsted Rating: Requires improvement | Pupils: 212 | Distance:7.77	☐	☑	☐	☐	☐
14	**Caistor Grammar School** Ofsted Rating: Good | Pupils: 683 | Distance:7.79	☐	☐	☑	☐	☐
15	**The Hackthorn Church of England Primary School** Ofsted Rating: Outstanding | Pupils: 56 | Distance:7.88	☐	☑	☐	☐	☐
16	**Caistor Yarborough Academy** Ofsted Rating: Good | Pupils: 536 | Distance:7.91	☐	☐	☑	☐	☐

Powered by sprift Know any property instantly

Local Area
Masts & Pylons

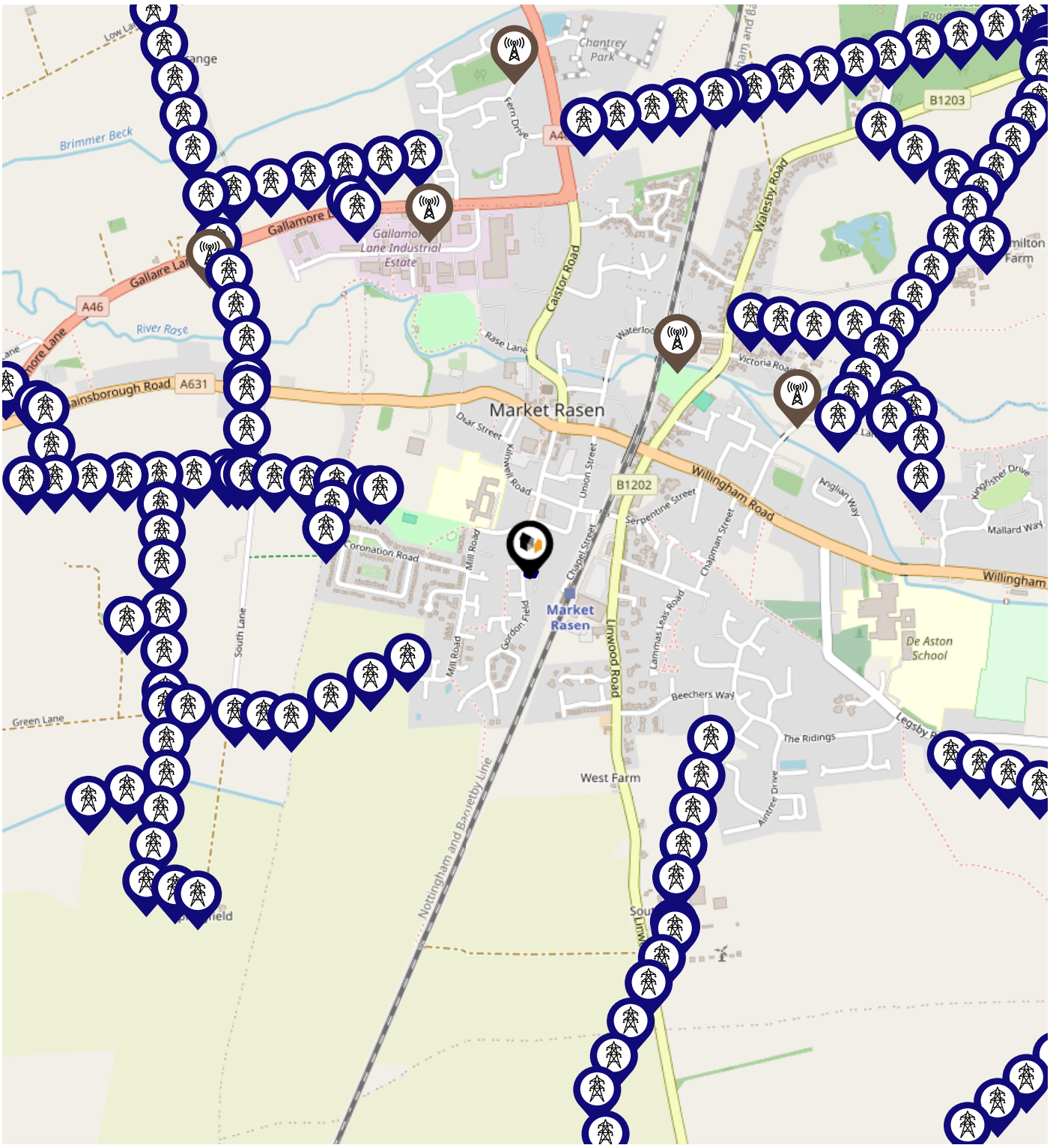

Key:

- Power Pylons
- Communication Masts

Powered by sprift Know any property instantly

Environment
Radon Gas

What is Radon?

Radon is a natural radioactive gas, which enters buildings from the ground. Exposure to high concentrations increases the risk of lung cancer. The UK Health Security Agency (UKHSA) recommends that radon levels should be reduced in homes where the annual average is at or above 200 becquerels per cubic metre (200 Bq/m3).

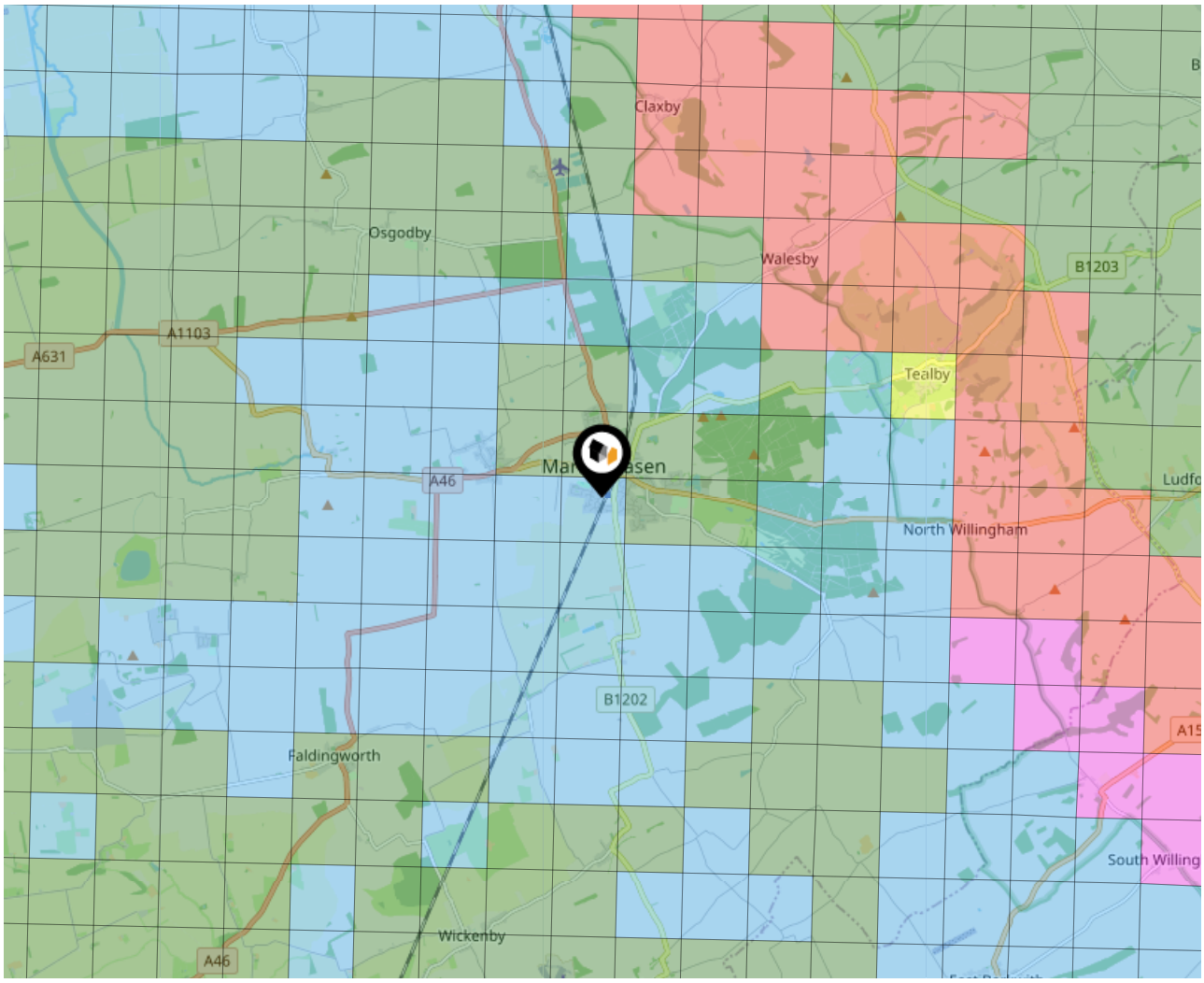

This Property					
1	**2**	**3**	**4**	**5**	**6**
<1%	1-3%	3-5%	4-5%	10-30%	>30%

Powered by sprift Know any property instantly

Local Area
Road Noise

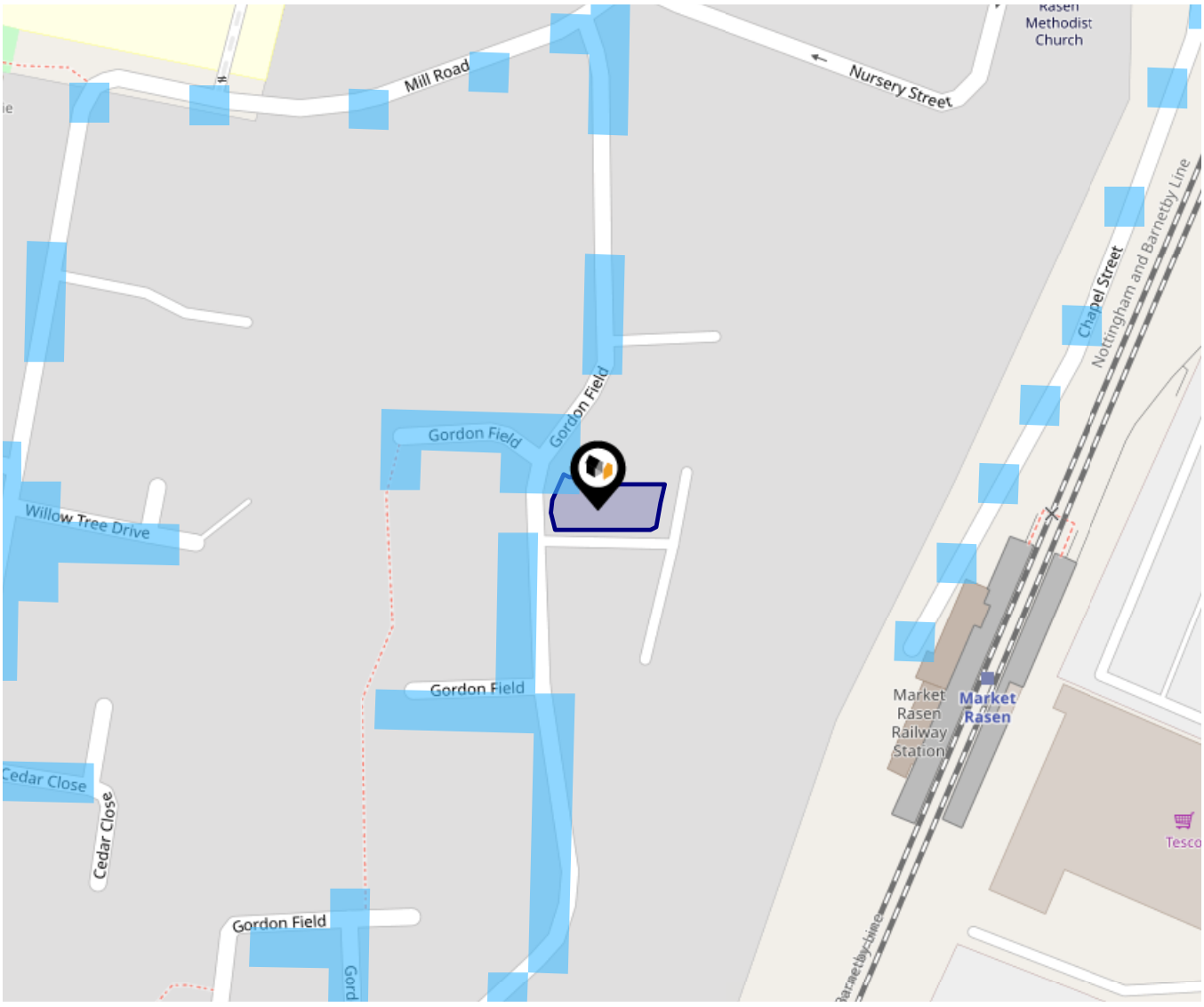

The data indicates the level of noise according to strategic noise sources across all traffic routes. This indicates a 25 house annual average noise level with separate weightings for the evening and the night periods.

- 75.0+ dB
- 70.0-74.9 dB
- 65.0-69.9 dB
- 60.0-64.9 dB
- 55.0-59.9 dB

Powered by sprift Know any property instantly

Environment
Soils & Clay

Ground Composition for this Address (Surrounding square kilometer zone around property)

Carbon Content:	VARIABLE	**Soil Texture:**	LOAM TO CLAYEY LOAM
Parent Material Grain:	MIXED (ARGILLIC-RUDACEOUS)	**Soil Depth:**	DEEP
Soil Group:	MEDIUM TO HEAVY		

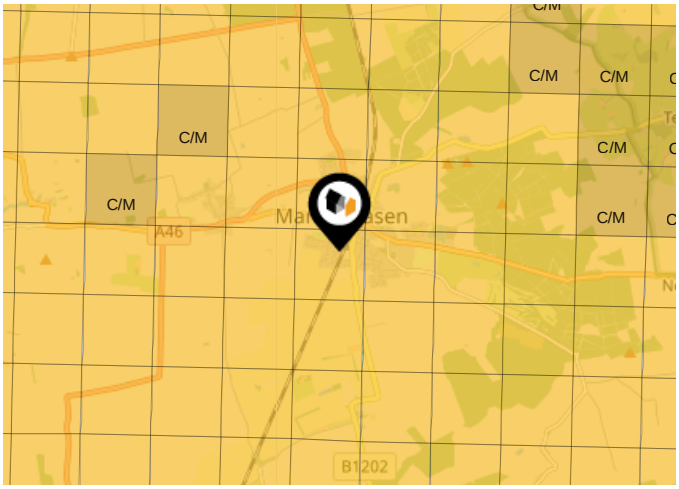

Primary Classifications (Most Common Clay Types)

C/M	Claystone / Mudstone
FPC,S	Floodplain Clay, Sand / Gravel
FC,S	Fluvial Clays & Silts
FC,S,G	Fluvial Clays, Silts, Sands & Gravel
PM/EC	Prequaternary Marine / Estuarine Clay / Silt
QM/EC	Quaternary Marine / Estuarine Clay / Silt
RC	Residual Clay
RC/LL	Residual Clay & Loamy Loess
RC,S	River Clay & Silt
RC,FS	Riverine Clay & Floodplain Sands and Gravel
RC,FL	Riverine Clay & Fluvial Sands and Gravel
TC	Terrace Clay
TC/LL	Terrace Clay & Loamy Loess

Powered by sprift Know any property instantly

Area
Transport (National)

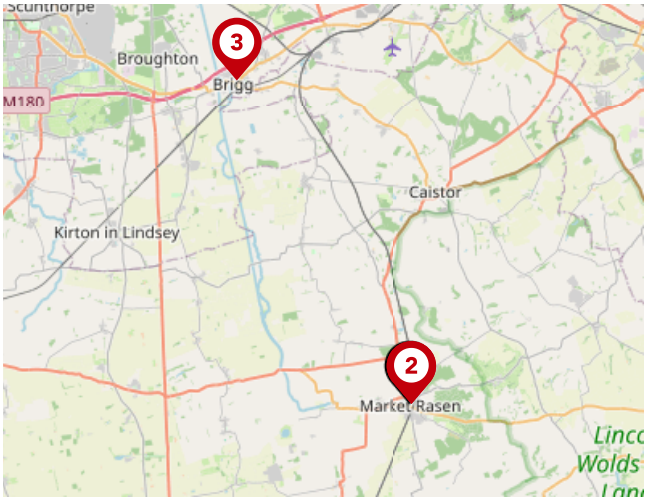

National Rail Stations

Pin	Name	Distance
1	Market Rasen Rail Station	0.06 miles
2	Market Rasen Rail Station	0.07 miles
3	Brigg Rail Station	12.92 miles

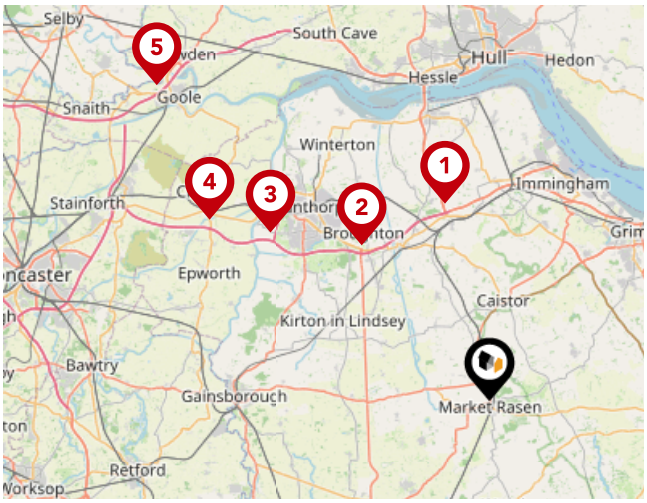

Trunk Roads/Motorways

Pin	Name	Distance
1	M180 J5	14.25 miles
2	M180 J4	14.28 miles
3	M180 J3	19.57 miles
4	M180 J2	23.55 miles
5	M62 J36	32.35 miles

Airports/Helipads

Pin	Name	Distance
1	Humberside Airport	13.77 miles
2	Finningley	28.5 miles
3	East Mids Airport	56.42 miles
4	Leeds Bradford Airport	63.74 miles

Powered by sprift Know any property instantly

Area
Transport (Local)

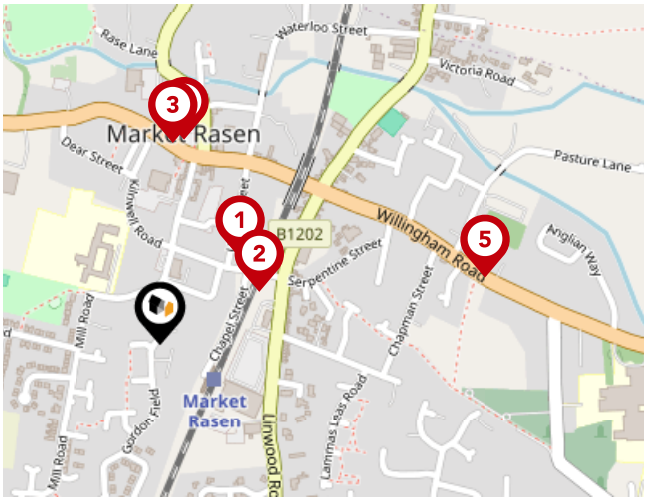

Bus Stops/Stations

Pin	Name	Distance
1	Rail Station Approach Road	0.13 miles
2	Tesco	0.12 miles
3	Market Place	0.22 miles
4	Market Place	0.23 miles
5	Telephone Box	0.37 miles

Powered by sprift Know any property instantly

Mundys
About Us

Mundys

We are dedicated to offering our customers the highest quality service and strongly believe in helping you through the entire process from start to finish. We believe the combination of qualified Partners, highly trained and experienced staff, unique understanding of the Newark, Southwell and Lincoln property markets and our commitment to the latest technology offers you the best Estate Agency in the area. Our offices are located on Kirkgate, Newark, King Street, Southwell, Silver Street and Museum Court, Lincoln also Queen Street, Market Rasen. We are one of the very few Agents in Newark, Southwell & Lincoln to be regulated by the Royal Institute of Chartered Surveyors.

We are dedicated to offering our customers the highest quality service and we strongly believe in helping you through the entire process from start to finish:

- Residential Sales
- Survey

Financial Services

We are pleased to offer the services of our Specialist Mortgage Advisors at Mundys Financial Services.
Mundys Financial Services have extensive experience in the mortgage industry and provide independent whole of market advice from our offices based in Lincoln and Market Rasen.

Powered by sprift Know any property instantly

Mundys
Testimonials

Testimonial 1

Mundys have been wonderful. We will recommend them to anyone thinking of moving
- MR AND MRS GHEST

Testimonial 2

A huge thank you to you Emily and all of the Lettings Team for all your hard work in re-letting my apartment. Please pass on my regards and thanks to all.
Again another superb performance from Mundys
MR FAHEY

Testimonial 3

Very satisfied with survey and would use again. I was impressed with how the Surveyor also telephoned me to run through his report with me.
MRS HARDWICKE

/Mundysuk

/mundysuk

/mundysuk

Agent
Disclaimer

Important - Please Read

These particulars do not constitute any part of an offer or contract. All statements in these details are made without liability on the part of Mundys or the seller.

They should not be relied upon as a statement or representation of fact and, although believed to be correct, are not guaranteed and form no part of an offer or contract. Any intending buyers must satisfy themselves as to their correctness.

Please note that all appliances and heating systems are not tested by Mundys and therefore no warranties can be given as to their good working order.

Mundys
Data Quality

We are committed to comprehensive property data being made available upfront to make the home buying and selling process quicker, easier and cheaper. This is why we have partnered with Sprift, the UK's leading supplier of property-specific data.

Powered by sprift
Know any property instantly

Contains public sector information licensed under the Open Government License v3.0

The information contained within this report is for general information purposes only.

Sprift Technologies Ltd aggregate this data from a wide variety of sources and while we endeavour to keep the information up to date and correct, we make no representations or warranties of any kind, express or implied, about the completeness, accuracy, reliability, of the information or related graphics contained within this report for any purpose.

Any reliance you place on such information is therefore strictly at your own risk. In no event will we be liable for any loss or damage including without limitation, indirect or consequential loss or damage, or any loss or damage whatsoever arising from loss of data or profits arising out of, or in connection with, the use of this report.

Mundys

29 – 30 Silver Street Lincoln LN2 1AS
01522 510 044
tom.bell@mundys.net
www.mundys.net

Ordnance Survey

Land Registry

Environment Agency

Historic England

Office for National Statistics

Ofcom

Valuation Office Agency

Royal Mail