



See More Online

# KFB: Key Facts For Buyers

A Guide to This Property & the Local Area  
**Friday 08th May 2026**



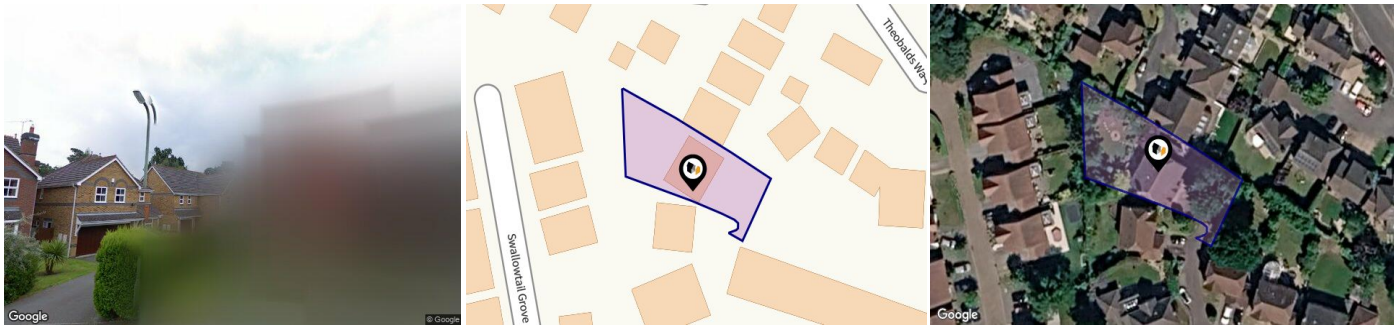
**38, RIDGEWOOD DRIVE, FRIMLEY, CAMBERLEY, GU16 9QF**

**Avocado Property**

[stephen@avocadopropertyagents.co.uk](mailto:stephen@avocadopropertyagents.co.uk)

[www.avocadopropertyagents.co.uk](http://www.avocadopropertyagents.co.uk)





## Property

<b>Type:</b>	Detached	<b>Last Sold Date:</b>	21/07/2010
<b>Bedrooms:</b>	4	<b>Last Sold Price:</b>	£567,000
<b>Plot Area:</b>	0.18 acres	<b>Last Sold £/ft<sup>2</sup>:</b>	£271
<b>Year Built :</b>	1999	<b>Tenure:</b>	Freehold
<b>Council Tax :</b>	Band G	<b>Latest FENSA Work:</b>	29/02/2016 - 1 window
<b>Annual Estimate:</b>	£4,309		
<b>Title Number:</b>	SY687684		
<b>UPRN:</b>	10002671330		
<b>Restrictive Covenants:</b>	Yes		

## Local Area

<b>Local Authority:</b>	Surrey
<b>Conservation Area:</b>	No
<b>Flood Risk:</b>	
• Rivers & Seas	Very low
• Surface Water	Very low

### Estimated Broadband Speeds (Standard - Superfast - Ultrafast)

<b>1</b> mb/s	<b>73</b> mb/s	<b>1000</b> mb/s

### Mobile Coverage: (based on calls indoors)



### Satellite/Fibre TV Availability:



# Planning History

## This Address



Planning records for: **38, Ridgewood Drive, Frimley, Camberley, GU16 9QF**

<b>Reference - TP/11/00375</b>
<b>Decision:</b> Registered
<b>Date:</b> 27th October 2011
<b>Description:</b> Proposal: Oak T1 - located to the front of the property. Reason: Remove all dead wood. Reduce, reshape and balance crown by a maximum of 20%, pruning back to suitable growing points. Thin crown by a maximum of 10 - 15% removing secondary growth only. Approved: Y Approved Date: 16/01/2012 Proposal: Birch G1 - group of three trees. Reason: Fell to ground level. Approved: N Approved Date: 16/01/2012
<b>Reference - 17/0273</b>
<b>Decision:</b> Unknown
<b>Date:</b> 03rd April 2017
<b>Description:</b> Application for a Certificate of Lawful Development for the proposed erection of a single storey side extension
<b>Reference - 10/0798</b>
<b>Decision:</b> Decided
<b>Date:</b> 20th October 2010
<b>Description:</b> Erection of a detached single garage following conversion of existing integral double garage to provide habitable accommodation.
<b>Reference - TWA/25/0098</b>
<b>Decision:</b> Decided
<b>Date:</b> 03rd April 2025
<b>Description:</b> T1 - Silver Birch - Crown reduction by 2.5m T2 - Silver Birch - Crown reduction by 2m. T3 - Eucalyptus - RE-pollard T4 - Oak - Crown reduction by 2m and crown lift to 4m. (Works subject to TPO/11/95)

# Planning History

## This Address



Planning records for: **38, Ridgewood Drive, Frimley, Camberley, GU16 9QF**

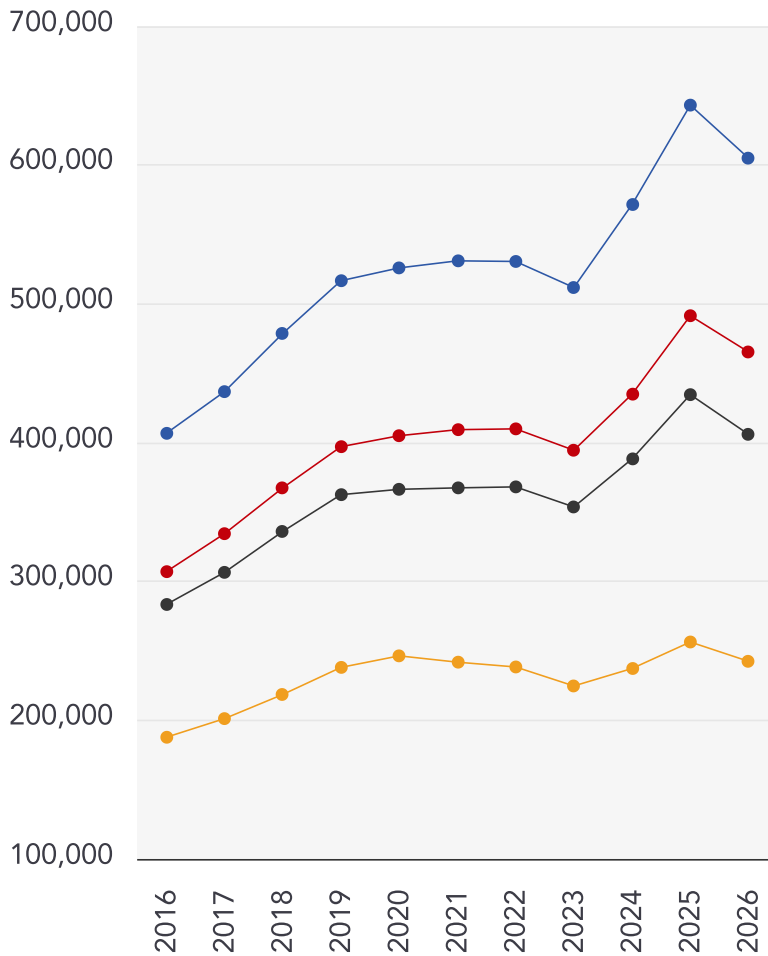
<b>Reference - 24/0803/NMA</b>
<b>Decision:</b> Decided
<b>Date:</b> 23rd August 2024
<b>Description:</b> Non-material amendment application to planning permission 21/0996/FFU to allow the addition of a side door.
<b>Reference - 16/1158</b>
<b>Decision:</b> Decided
<b>Date:</b> 16th January 2017
<b>Description:</b> Erection of a single storey side extension.
<b>Reference - 21/0996/FFU</b>
<b>Decision:</b> Decided
<b>Date:</b> 10th September 2021
<b>Description:</b> Erection of a detached garage (amended from a double to single garage).

# Market

## House Price Statistics



10 Year History of Average House Prices by Property Type in GU16



Detached

**+48.75%**

Semi-Detached

**+51.56%**

Terraced

**+43.26%**

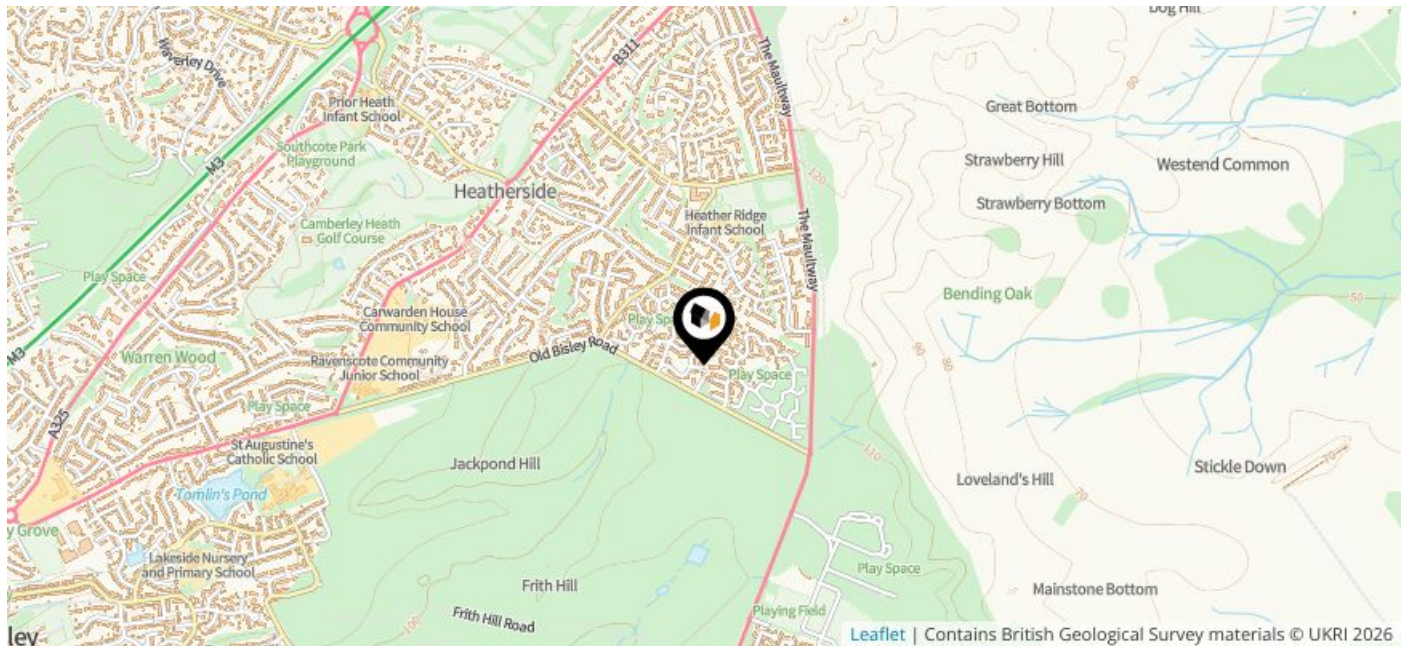
Flat

**+29.15%**

# Maps

## Coal Mining

This map displays nearby coal mine entrances and their classifications.



### Mine Entry

- ✕ Adit
- ✕ Gutter Pit
- ✕ Shaft

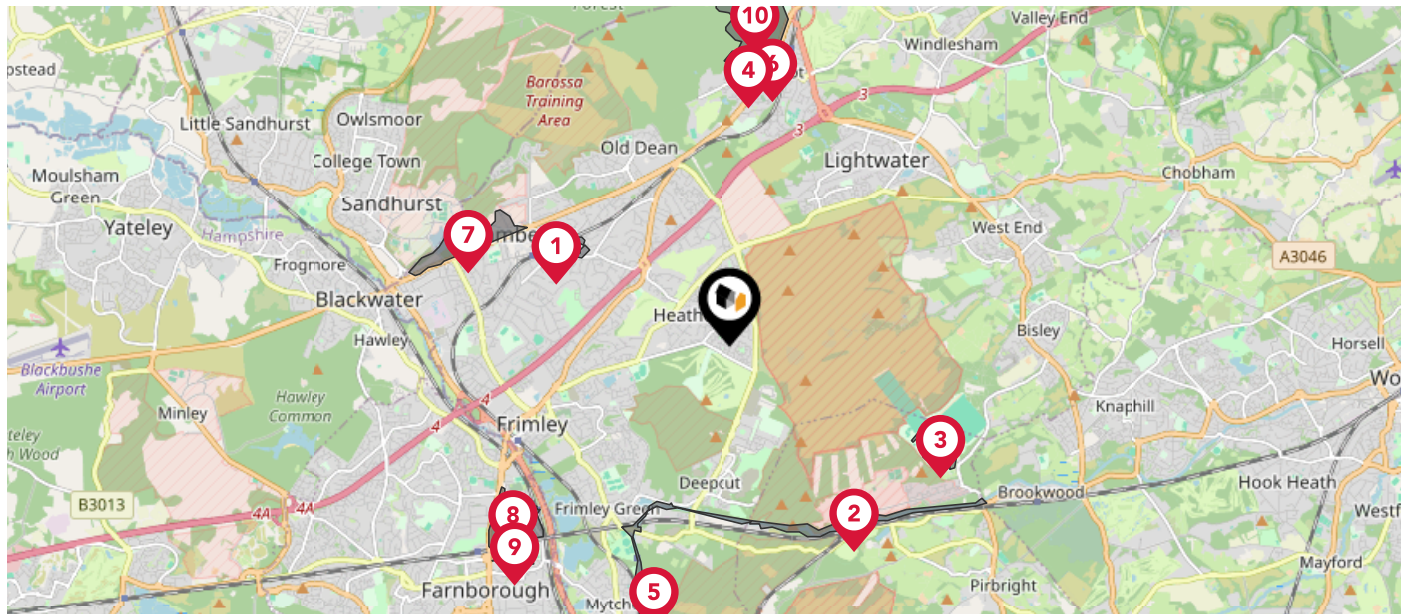
The Coal Authority has records of over 175,000 mine entries within the UK captured in the National Coal Mining database, derived from sources including abandonment plans, geological and topographical plans.

Coal mining activity is recorded as far back as the 13th century, but prior to 1872 there was no requirement to deposit abandonment plans. It is therefore believed there may be many unrecorded mine entries of which the Authority has no information or knowledge. These entries do not, therefore, appear within the Authority's national dataset as shown on this map.

# Maps

## Conservation Areas

This map displays nearby official conservation areas. Every local authority in England has at least one conservation area. Most are designated by the Council as the local planning authority, though Historic England and the Secretary of State also have the power to create them.



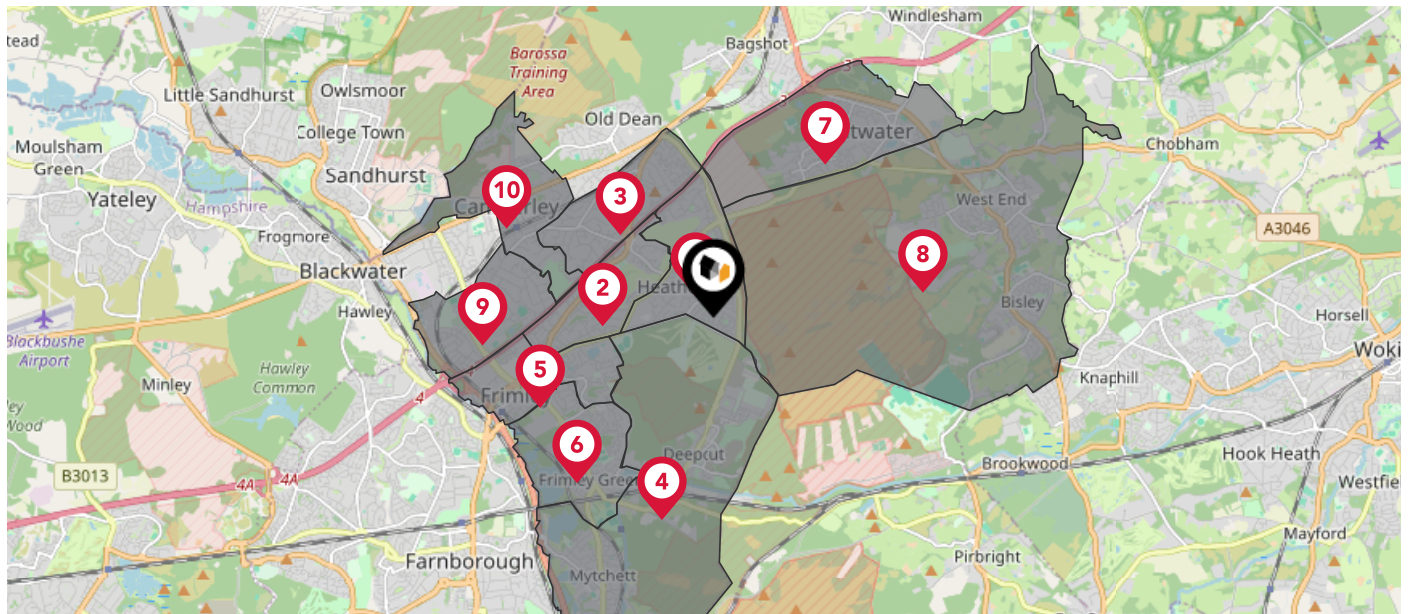
### Nearby Conservation Areas

- 1 Upper Gordon Road to Church Hill, Camberley
- 2 Basingstoke Canal North
- 3 Bisley Camp
- 4 Bagshot, Church Road
- 5 Basingstoke Canal
- 6 Bagshot Village
- 7 RMA (Former) Staff College and London Road, Camberley
- 8 Farnborough Hill
- 9 Saint Michael's Abbey
- 10 Bagshot Park, Bagshot











# Maps

## Council Wards

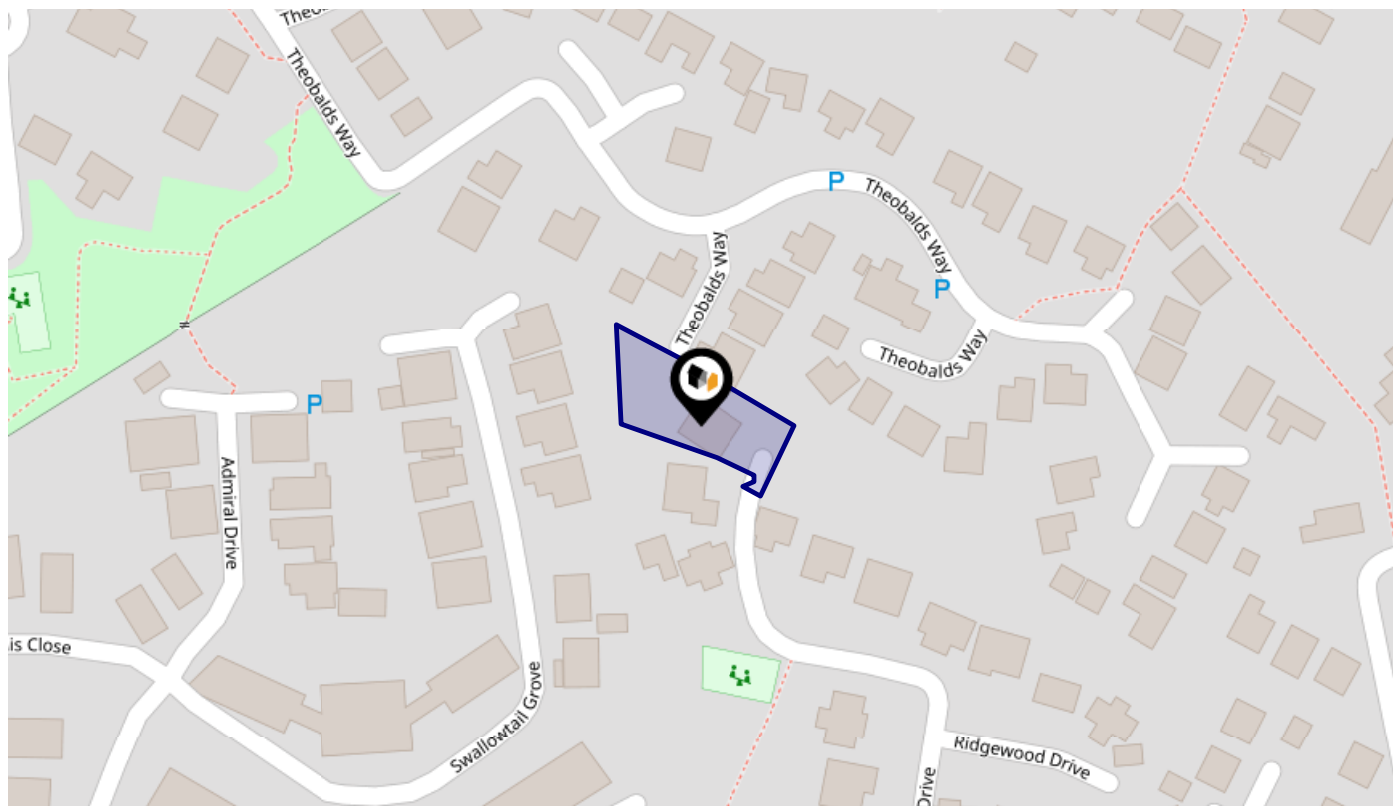
The UK is divided into wards that are used for local elections to elect local government councillors. Sometimes these are known as 'electoral divisions'. Population counts can vary substantially between wards, but the national average is about 5,500



### Nearby Council Wards

-  1 Heatherside Ward
-  2 Parkside Ward
-  3 St. Pauls Ward
-  4 Mytchett & Deepcut Ward
-  5 Frimley Ward
-  6 Frimley Green Ward
-  7 Lightwater Ward
-  8 Bisley & West End Ward
-  9 Watchetts Ward
-  10 Town Ward

This map displays the noise levels from nearby network rail and HS1 railway routes that affect this property...








### Rail Noise Data

This data indicates the level of noise according to the strategic noise mapping of rail sources within areas with a population of at least 100,000 people (agglomerations) and along Network Rail and HS1 traffic routes.

The data indicates the annual average noise levels for the 16-hour period between 0700 - 2300.

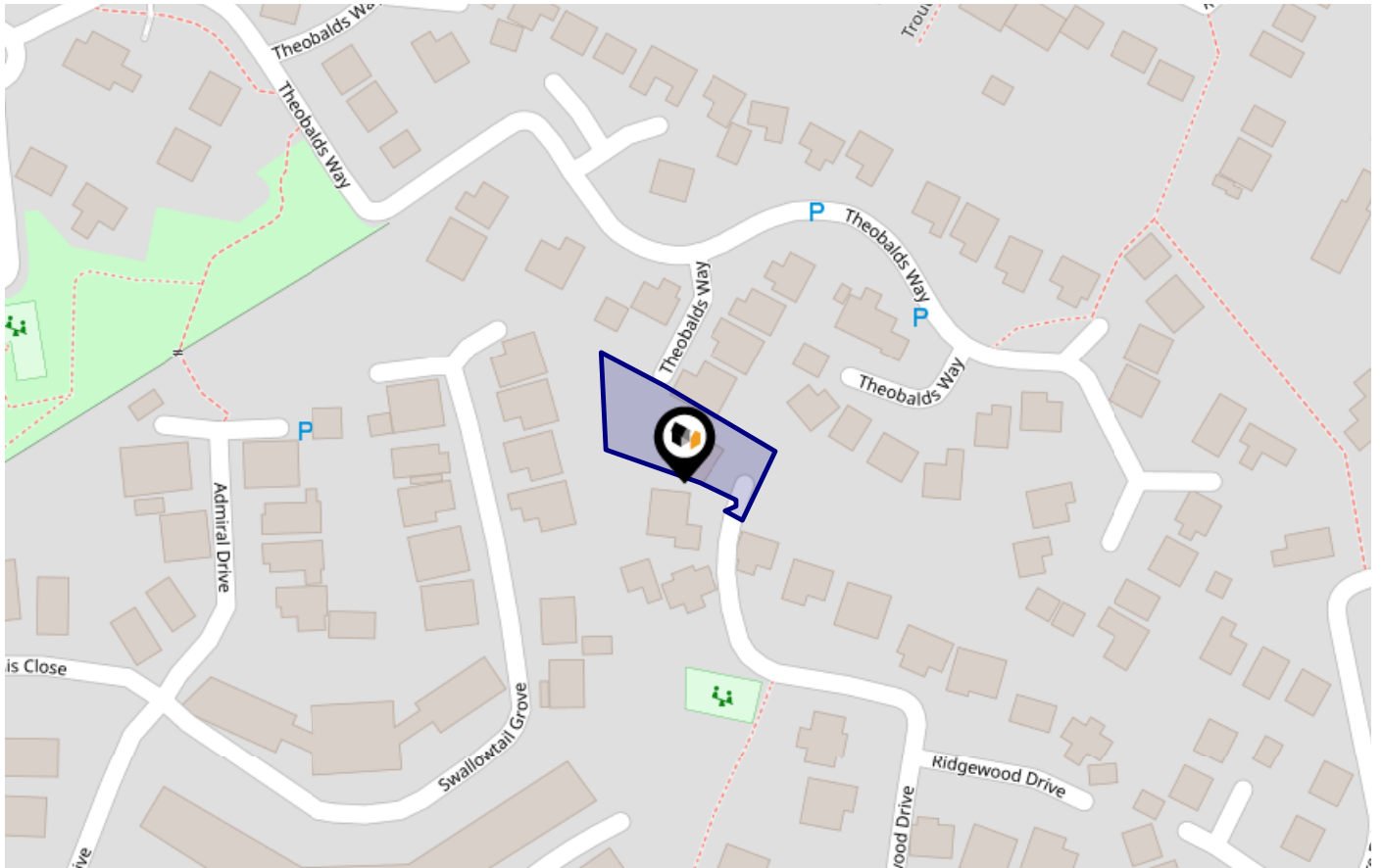
Noise levels are modelled on a 10m grid at a receptor height of 4m above ground, polygons are then produced by merging neighbouring cells within the following noise classes:

5		75.0+ dB	
4		70.0-74.9 dB	
3		65.0-69.9 dB	
2		60.0-64.9 dB	
1		55.0-59.9 dB	

# Flood Risk

## Rivers & Seas - Flood Risk

This map shows the chance of flooding from rivers and / or the sea, taking into account flood defences and their condition.



**Risk Rating: Very low**

The map does not contain sufficient information for it to be used to determine flood risk to individual properties, but it does give you an indication of whether your area may be affected by surface water flooding at this risk level.

- High Risk** - an area which has a chance of flooding of greater than 1 in 30 (3.3%) in any one year.
- Medium Risk** - an area which has a chance of flooding of greater than 1 in 100 (1.0%) in any one year.
- Low Risk** - an area which has a chance of flooding of greater than 1 in 1000 (0.1%) in any one year.
- Very Low Risk** - an area in which the risk is below 1 in 1000 (0.1%) in any one year.

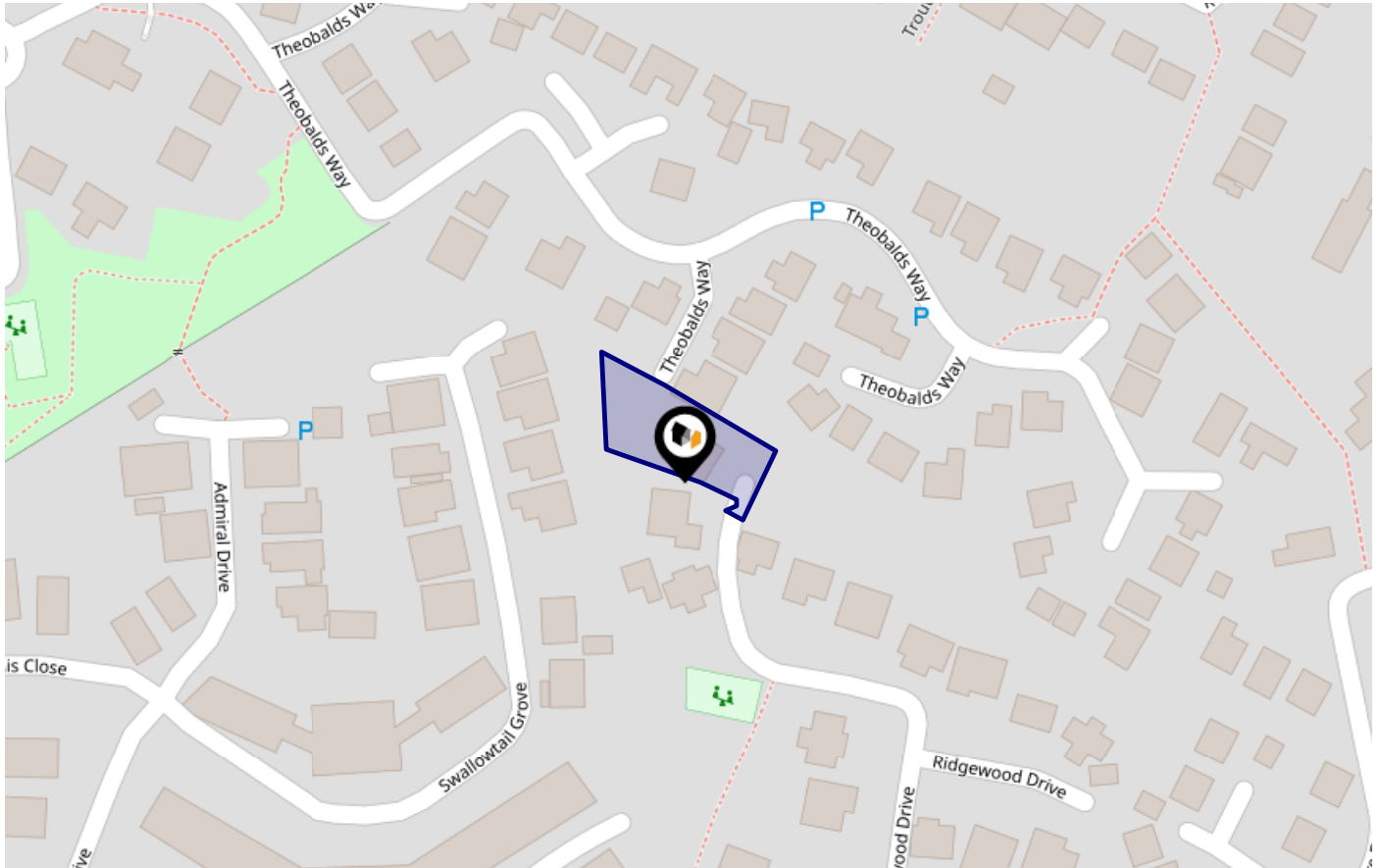
Chance of flooding to the following depths at this property:



# Flood Risk

## Rivers & Seas - Climate Change

This map shows the future chance of flooding from rivers and / or the sea **between 2036 and 2069**, taking into account flood defences and their condition. The government climate change models cannot predict exactly when the chance of flooding will go up. It could happen at any time during the time period.



**Risk Rating: Very low**

The map does not contain sufficient information for it to be used to determine flood risk to individual properties, but it does give you an indication of whether your area may be affected by surface water flooding at this risk level.

- High Risk** - an area which has a chance of flooding of greater than 1 in 30 (3.3%) in any one year.
- Medium Risk** - an area which has a chance of flooding of greater than 1 in 100 (1.0%) in any one year.
- Low Risk** - an area which has a chance of flooding of greater than 1 in 1000 (0.1%) in any one year.
- Very Low Risk** - an area in which the risk is below 1 in 1000 (0.1%) in any one year.

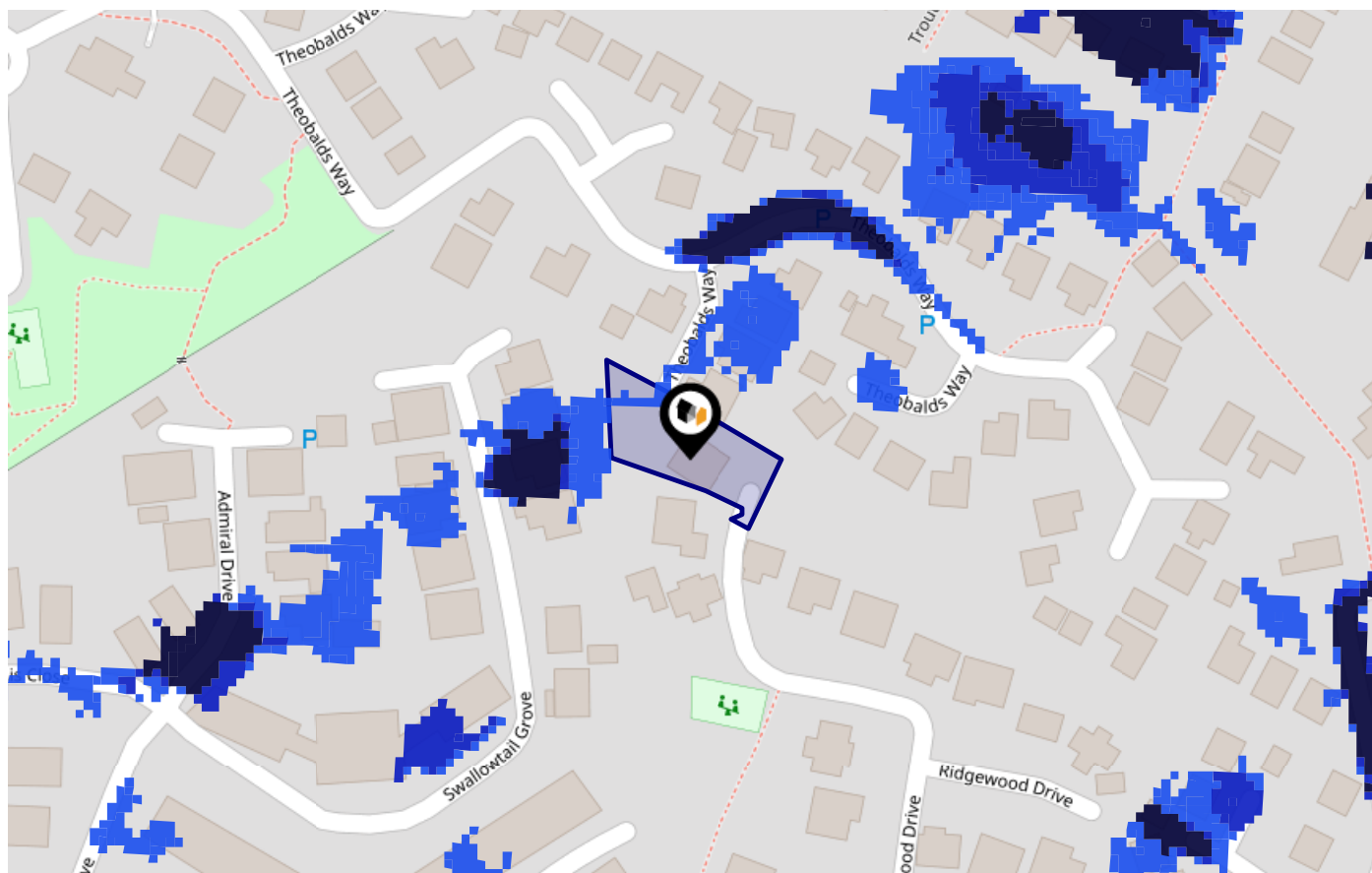
Chance of flooding to the following depths at this property:



# Flood Risk

## Surface Water - Flood Risk

This map shows the chance of flooding where rainwater has nowhere to drain. This kind of flooding can occur far from rivers or seas.




**Risk Rating:** Very low

The map does not contain sufficient information for it to be used to determine flood risk to individual properties, but it does give you an indication of whether your area may be affected by surface water flooding at this risk level.

- High Risk** - an area which has a chance of flooding of greater than 1 in 30 (3.3%) in any one year.
- Medium Risk** - an area which has a chance of flooding of greater than 1 in 100 (1.0%) in any one year.
- Low Risk** - an area which has a chance of flooding of greater than 1 in 1000 (0.1%) in any one year.
- Very Low Risk** - an area in which the risk is below 1 in 1000 (0.1%) in any one year.

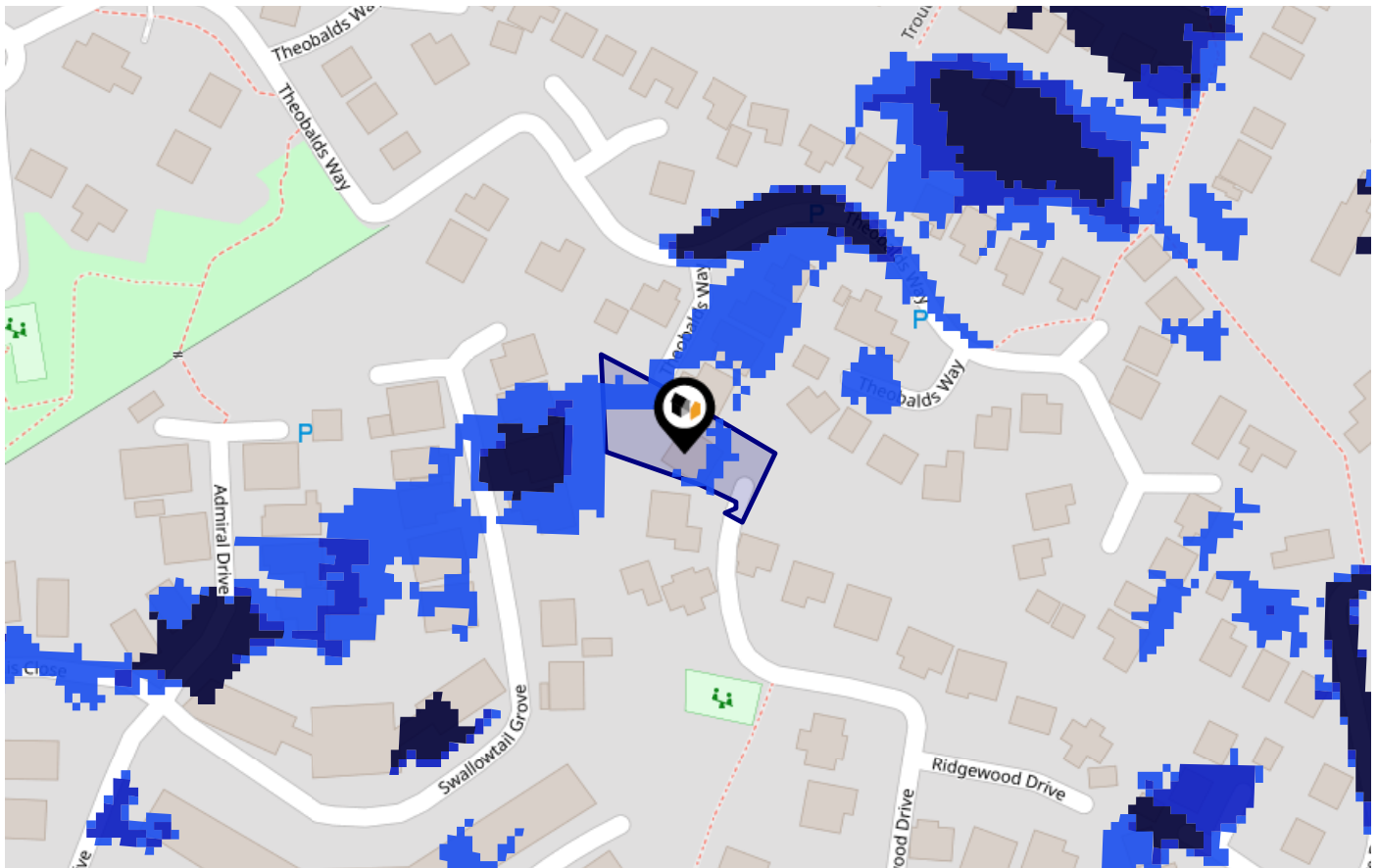
Chance of flooding to the following depths at this property:



# Flood Risk

## Surface Water - Climate Change

This map shows the future chance of flooding **between 2040 and 2060** where rainwater has nowhere to drain. This kind of flooding can occur far from rivers or seas. The government climate change models cannot predict exactly when the chance of flooding will go up. It could happen at any time during the time period.



Risk Rating: Very low

The map does not contain sufficient information for it to be used to determine flood risk to individual properties, but it does give you an indication of whether your area may be affected by surface water flooding at this risk level.

- High Risk** - an area which has a chance of flooding of greater than 1 in 30 (3.3%) in any one year.
- Medium Risk** - an area which has a chance of flooding of greater than 1 in 100 (1.0%) in any one year.
- Low Risk** - an area which has a chance of flooding of greater than 1 in 1000 (0.1%) in any one year.
- Very Low Risk** - an area in which the risk is below 1 in 1000 (0.1%) in any one year.

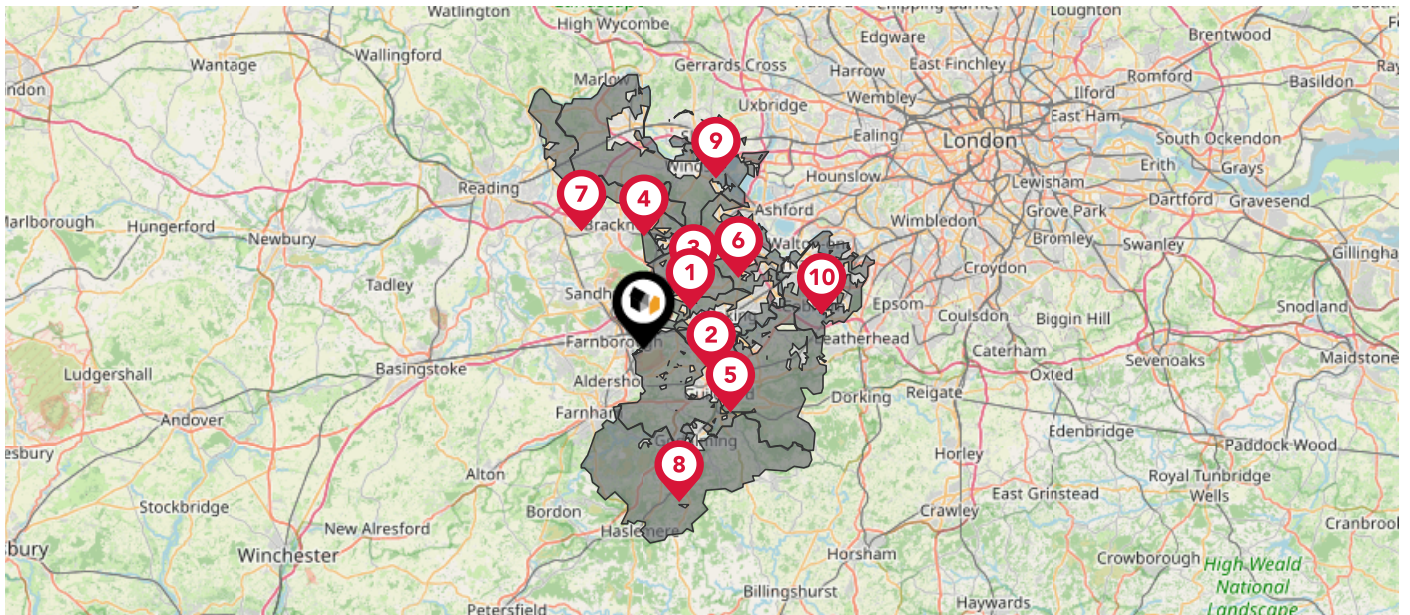
Chance of flooding to the following depths at this property:



# Maps

## Green Belt

This map displays nearby areas that have been designated as Green Belt...



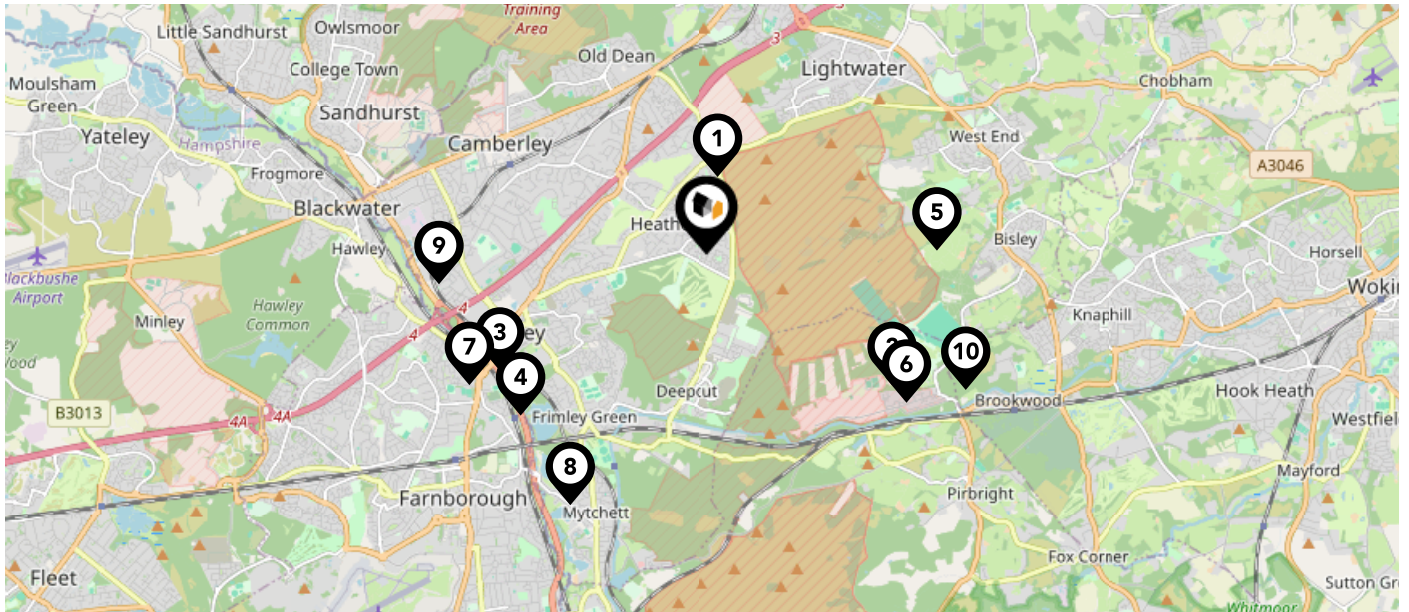
### Nearby Green Belt Land

- 1 London Green Belt - Surrey Heath
- 2 London Green Belt - Woking
- 3 London Green Belt - Windsor and Maidenhead
- 4 London Green Belt - Bracknell Forest
- 5 London Green Belt - Guildford
- 6 London Green Belt - Runnymede
- 7 London Green Belt - Wokingham
- 8 London Green Belt - Waverley
- 9 London Green Belt - Slough
- 10 London Green Belt - Elmbridge

# Maps

## Landfill Sites

This map displays the location of known landfill sites. Historic sites are where there is no environmental permit in force. Active sites are currently authorised by the Environment Agency under Environmental Permitting Regulations.



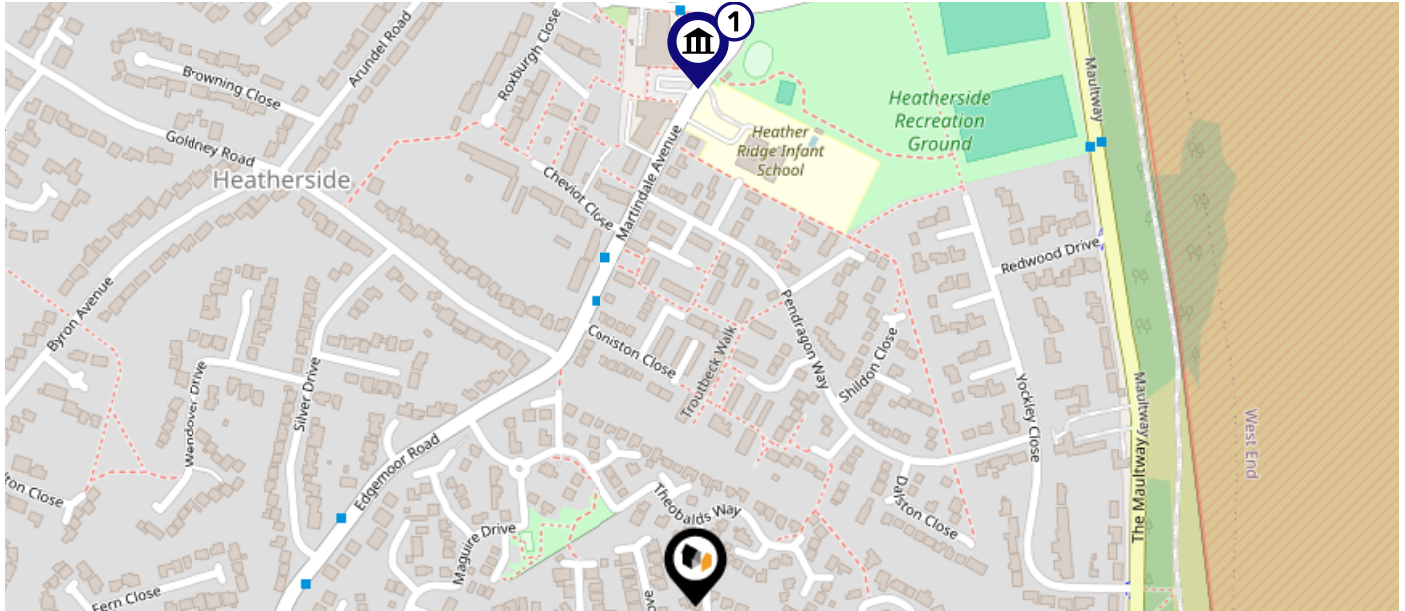
### Nearby Landfill Sites


<b>1</b>	Redroad Hill-Surrey Heath	Historic Landfill
<b>2</b>	National Rifle Association-Echo Road, Bisley	Historic Landfill
<b>3</b>	27 Station Road-Frimley, Camberley, Surrey	Historic Landfill
<b>4</b>	South of Frimley Station-Frimley	Historic Landfill
<b>5</b>	Whiteoaks-Lucas Green Road, Woking, Surrey	Historic Landfill
<b>6</b>	National Rifle Association-Echo Road, Bisley	Historic Landfill
<b>7</b>	Rural District Council Playing Field-Between Railway Line and Iceland Depot, Hawley Road, Farnborough, Hampshire	Historic Landfill
<b>8</b>	Hamesmoor Road-Mytchett, Surrey	Historic Landfill
<b>9</b>	Crabtree Road-Camberley, Surrey	Historic Landfill
<b>10</b>	Range View-Water Lane	Historic Landfill

# Maps

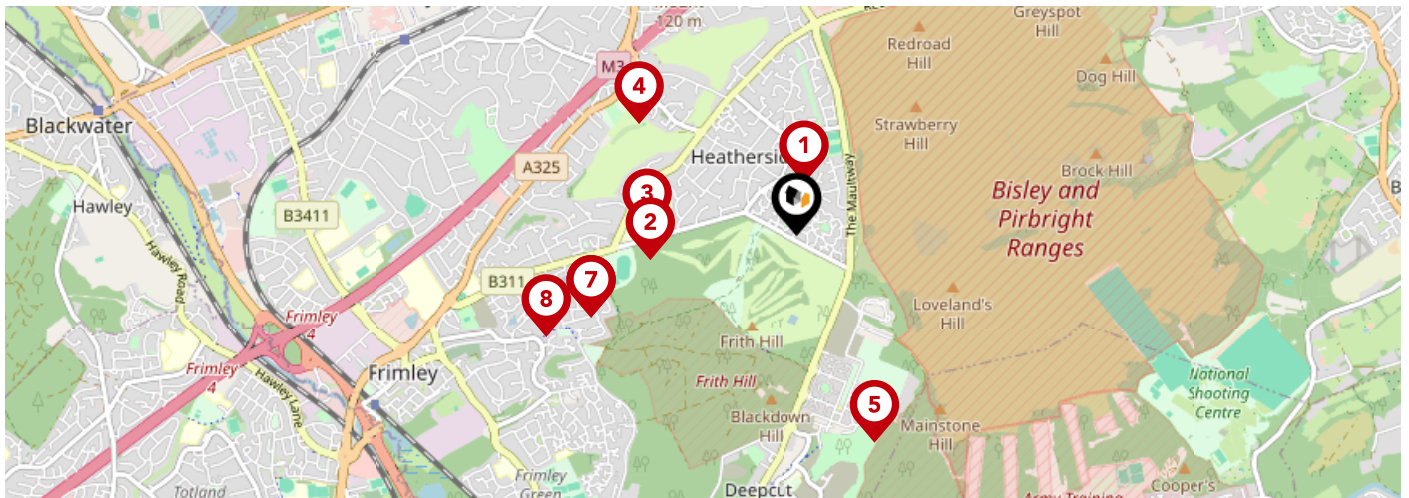
## Listed Buildings

This map displays nearby listed buildings and protected structures, as well as their listed tier and distance from the target property...



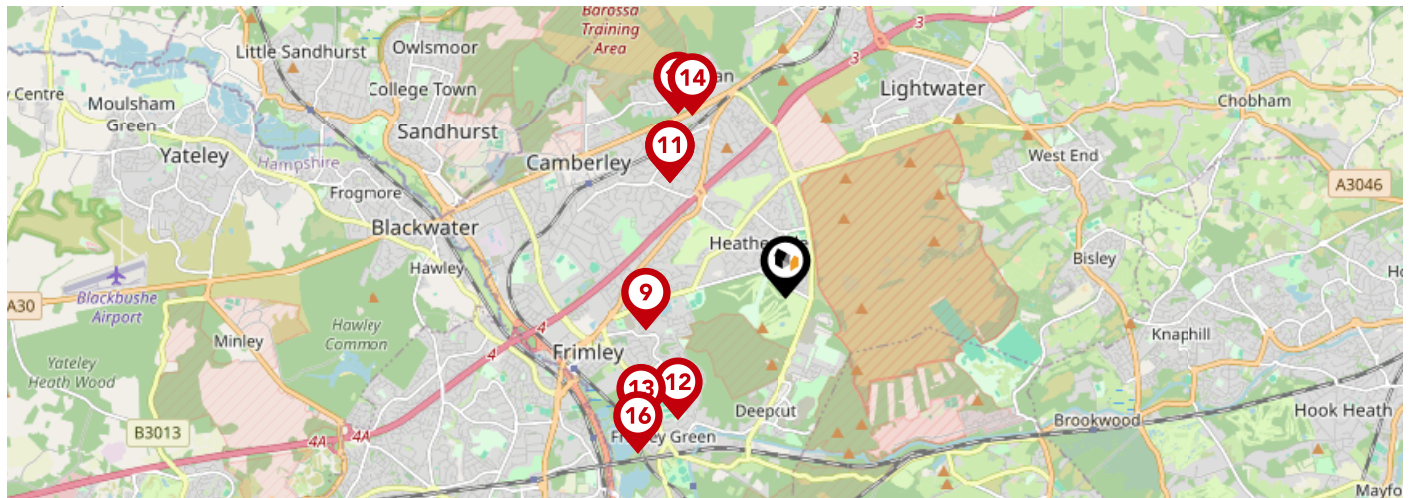
Listed Buildings in the local district	Grade	Distance
 1454715 - The Wheatsheaf, Camberley	Grade II	0.3 miles

# Area Schools



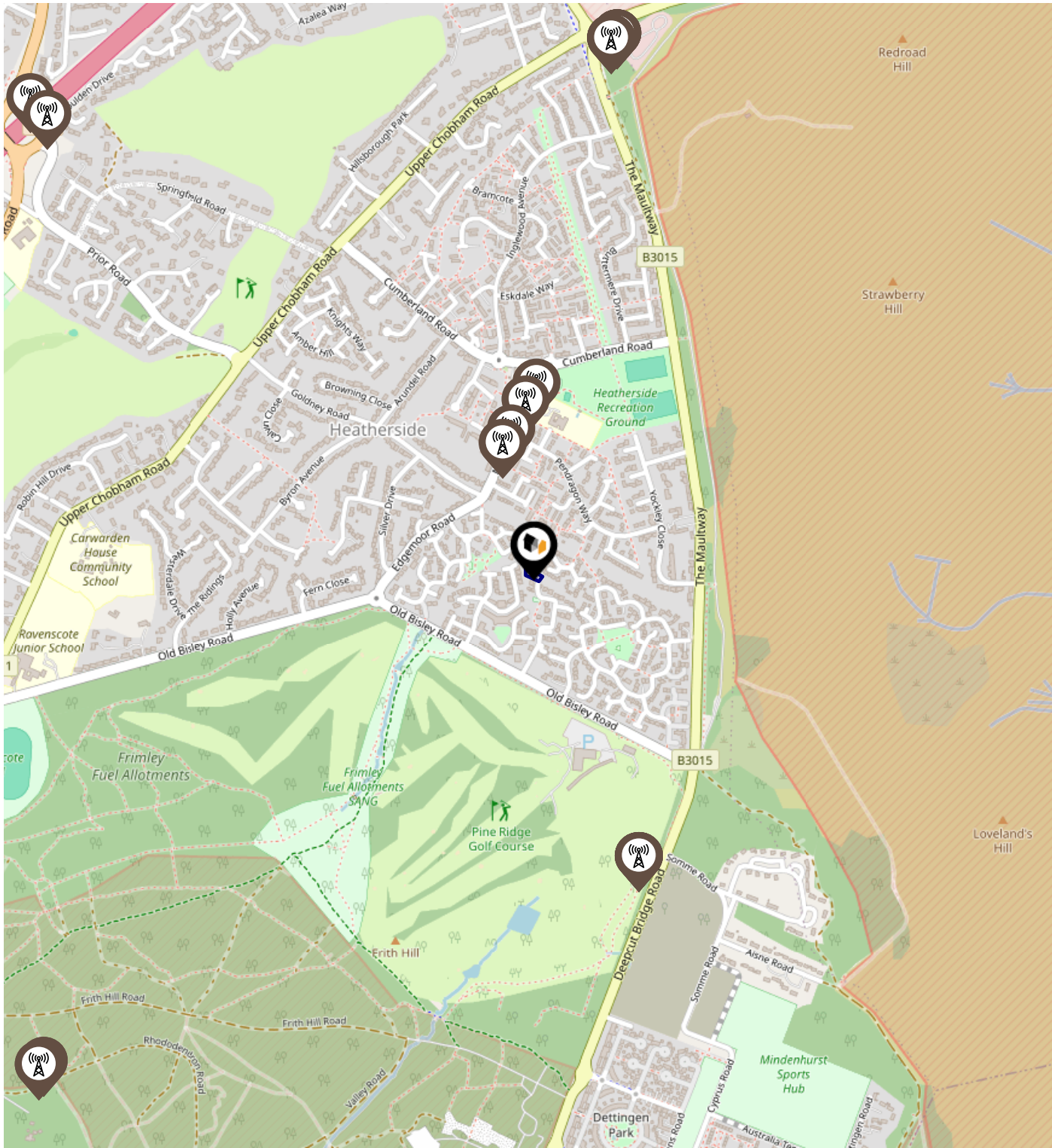
		Nursery	Primary	Secondary	College	Private
<b>1</b>	<b>Heather Ridge Infant School</b> Ofsted Rating: Good   Pupils: 179   Distance:0.24	<input type="checkbox"/>	<input checked="" type="checkbox"/>	<input type="checkbox"/>	<input type="checkbox"/>	<input type="checkbox"/>
<b>2</b>	<b>Ravenscote Junior School</b> Ofsted Rating: Outstanding   Pupils: 620   Distance:0.69	<input type="checkbox"/>	<input checked="" type="checkbox"/>	<input type="checkbox"/>	<input type="checkbox"/>	<input type="checkbox"/>
<b>3</b>	<b>Carwarden House Community School</b> Ofsted Rating: Good   Pupils: 156   Distance:0.7	<input type="checkbox"/>	<input type="checkbox"/>	<input checked="" type="checkbox"/>	<input type="checkbox"/>	<input type="checkbox"/>
<b>4</b>	<b>Prior Heath Infant School</b> Ofsted Rating: Good   Pupils: 181   Distance:0.9	<input type="checkbox"/>	<input checked="" type="checkbox"/>	<input type="checkbox"/>	<input type="checkbox"/>	<input type="checkbox"/>
<b>5</b>	<b>Portesbery School</b> Ofsted Rating: Good   Pupils: 135   Distance:1.03	<input type="checkbox"/>	<input type="checkbox"/>	<input checked="" type="checkbox"/>	<input type="checkbox"/>	<input type="checkbox"/>
<b>6</b>	<b>St Augustine's Catholic Primary School</b> Ofsted Rating: Good   Pupils: 436   Distance:1.03	<input type="checkbox"/>	<input checked="" type="checkbox"/>	<input type="checkbox"/>	<input type="checkbox"/>	<input type="checkbox"/>
<b>7</b>	<b>Tomlinscote School</b> Ofsted Rating: Outstanding   Pupils: 1507   Distance:1.03	<input type="checkbox"/>	<input type="checkbox"/>	<input checked="" type="checkbox"/>	<input type="checkbox"/>	<input type="checkbox"/>
<b>8</b>	<b>Lakeside Nursery &amp; Primary Academy</b> Ofsted Rating: Good   Pupils: 313   Distance:1.26	<input type="checkbox"/>	<input checked="" type="checkbox"/>	<input type="checkbox"/>	<input type="checkbox"/>	<input type="checkbox"/>

# Area Schools





		Nursery	Primary	Secondary	College	Private
	<b>The Grove Primary Academy</b> Ofsted Rating: Good   Pupils: 439   Distance:1.32	<input type="checkbox"/>	<input checked="" type="checkbox"/>	<input type="checkbox"/>	<input type="checkbox"/>	<input type="checkbox"/>
	<b>Crawley Ridge Infant School</b> Ofsted Rating: Good   Pupils: 209   Distance:1.5	<input type="checkbox"/>	<input checked="" type="checkbox"/>	<input type="checkbox"/>	<input type="checkbox"/>	<input type="checkbox"/>
	<b>Crawley Ridge Junior School</b> Ofsted Rating: Good   Pupils: 223   Distance:1.5	<input type="checkbox"/>	<input checked="" type="checkbox"/>	<input type="checkbox"/>	<input type="checkbox"/>	<input type="checkbox"/>
	<b>Sandringham Infant &amp; Nursery Academy</b> Ofsted Rating: Good   Pupils: 219   Distance:1.5	<input type="checkbox"/>	<input checked="" type="checkbox"/>	<input type="checkbox"/>	<input type="checkbox"/>	<input type="checkbox"/>
	<b>Frimley CofE Junior School</b> Ofsted Rating: Good   Pupils: 355   Distance:1.79	<input type="checkbox"/>	<input checked="" type="checkbox"/>	<input type="checkbox"/>	<input type="checkbox"/>	<input type="checkbox"/>
	<b>Collingwood College</b> Ofsted Rating: Good   Pupils: 1740   Distance:1.9	<input type="checkbox"/>	<input type="checkbox"/>	<input checked="" type="checkbox"/>	<input type="checkbox"/>	<input type="checkbox"/>
	<b>Cordwalles Junior School</b> Ofsted Rating: Good   Pupils: 218   Distance:1.97	<input type="checkbox"/>	<input checked="" type="checkbox"/>	<input type="checkbox"/>	<input type="checkbox"/>	<input type="checkbox"/>
	<b>Cross Farm Infant Academy</b> Ofsted Rating: Requires improvement   Pupils: 115   Distance:1.98	<input type="checkbox"/>	<input checked="" type="checkbox"/>	<input type="checkbox"/>	<input type="checkbox"/>	<input type="checkbox"/>

# Local Area Masts & Pylons

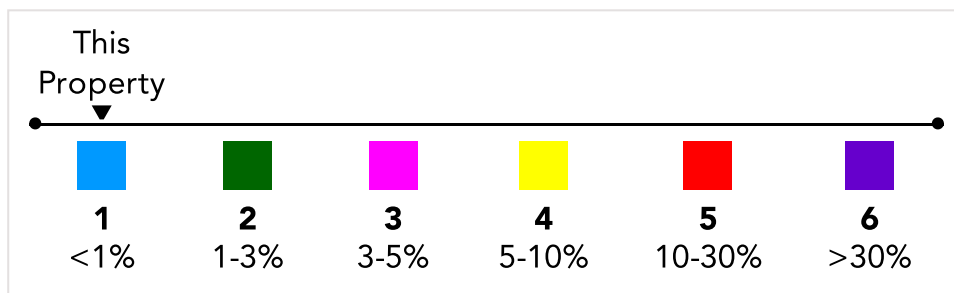
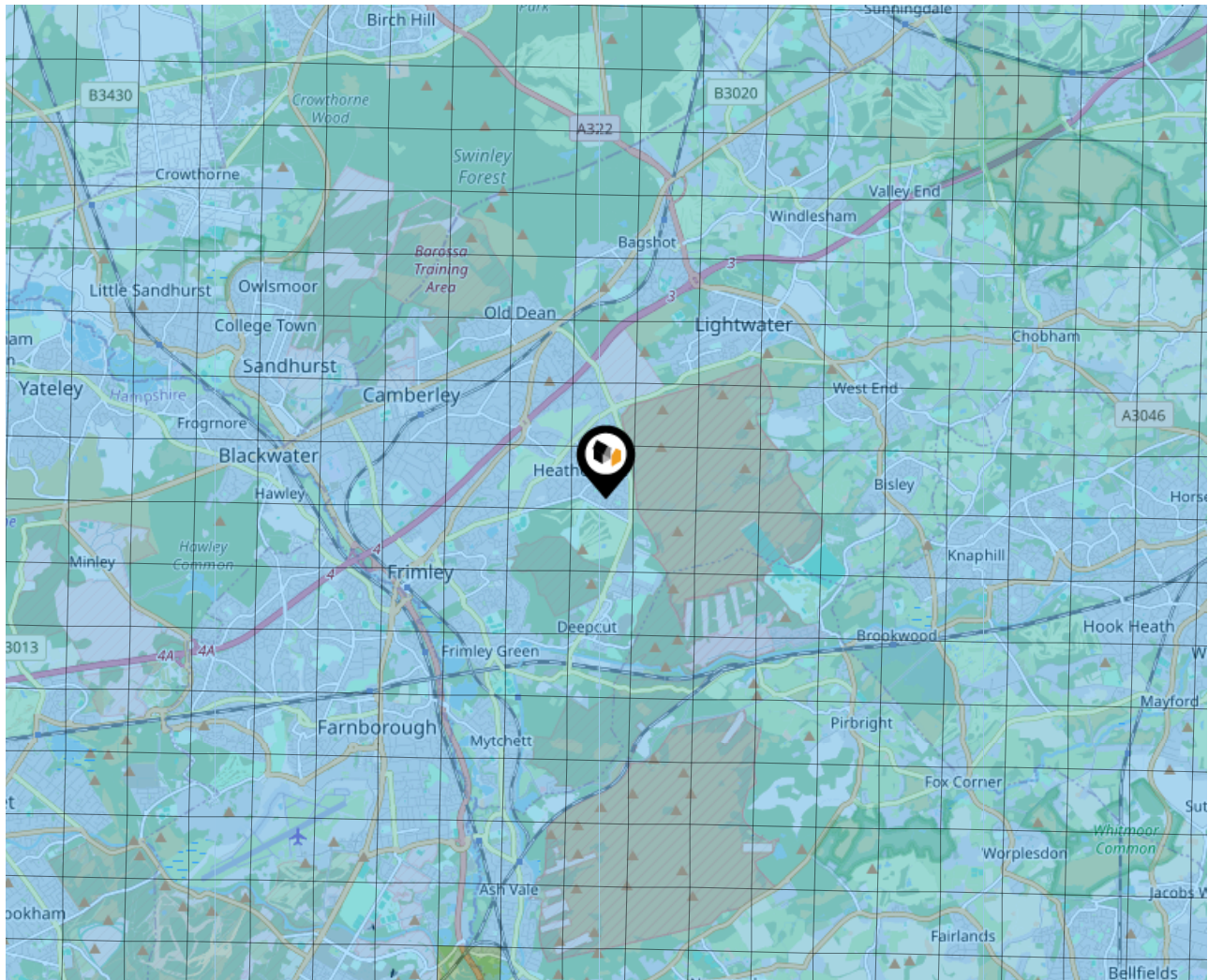


**Key:**

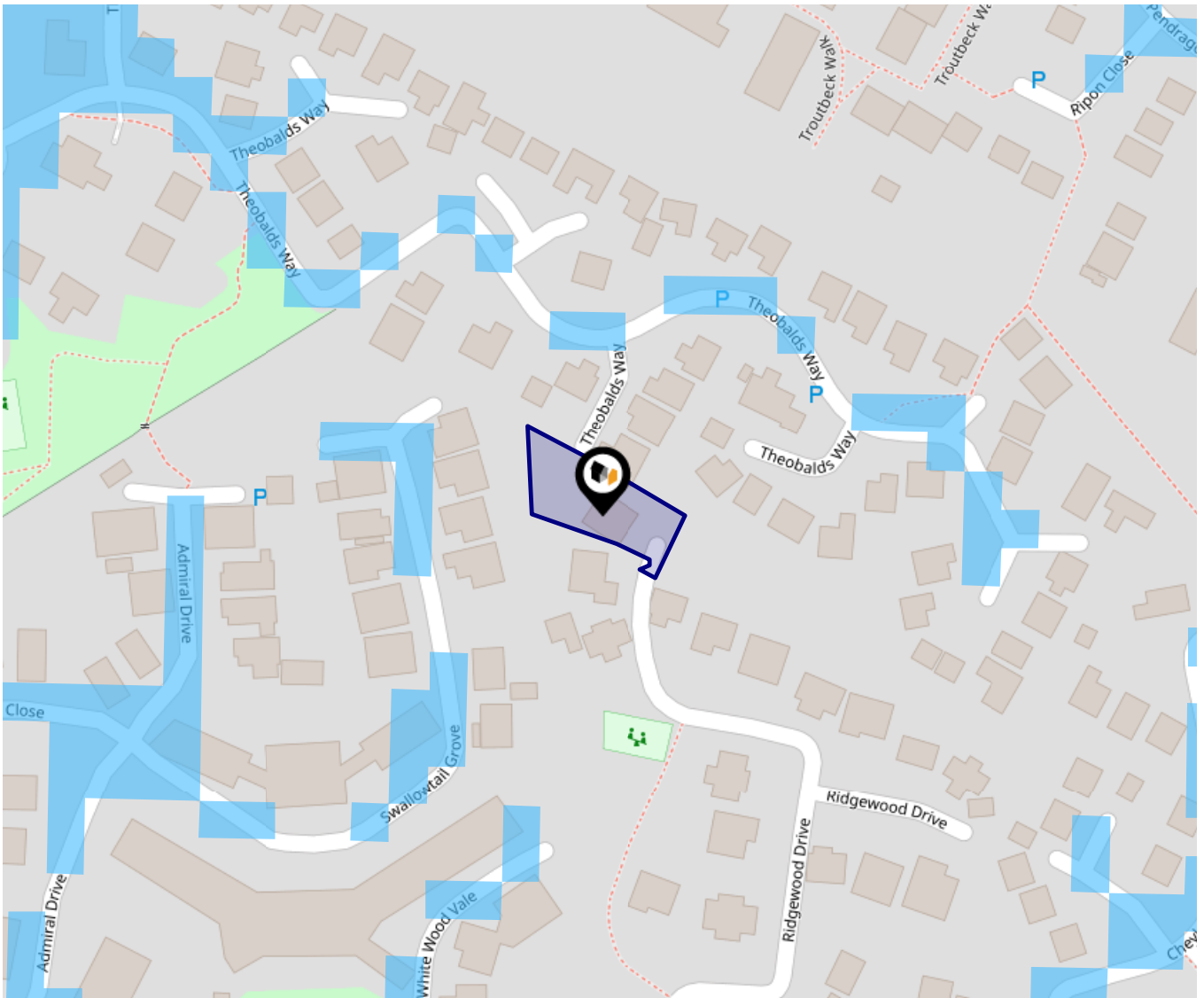
-  Power Pylons
-  Communication Masts

### What is Radon?






Radon is a natural radioactive gas, which enters buildings from the ground. Exposure to high concentrations increases the risk of lung cancer. The UK Health Security Agency (UKHSA) recommends that radon levels should be reduced in homes where the annual average is at or above 200 becquerels per cubic metre (200 Bq/m<sup>3</sup>).



# Local Area Road Noise

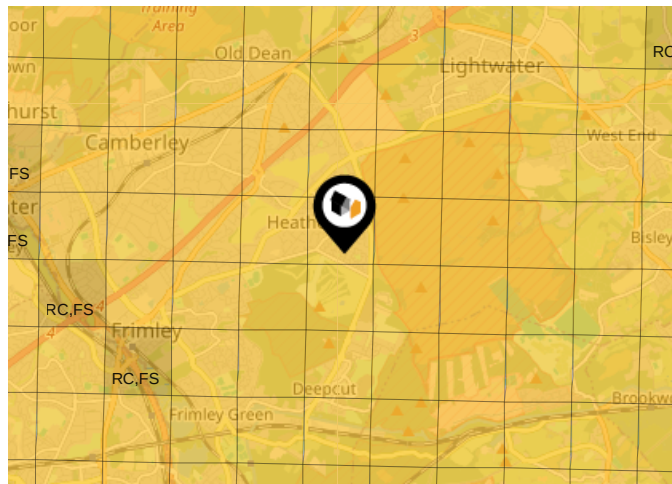


The data indicates the level of noise according to strategic noise sources across all traffic routes. This indicates a 25 house annual average noise level with separate weightings for the evening and the night periods.

-  75.0+ dB
-  70.0-74.9 dB
-  65.0-69.9 dB
-  60.0-64.9 dB
-  55.0-59.9 dB

Ground Composition for this Address (Surrounding square kilometer zone around property)

<b>Carbon Content:</b>	NONE	<b>Soil Texture:</b>	SAND TO SANDY LOAM
<b>Parent Material Grain:</b>	ARENACEOUS - RUDACEOUS	<b>Soil Depth:</b>	DEEP
<b>Soil Group:</b>	LIGHT(SANDY) TO MEDIUM(SANDY)		

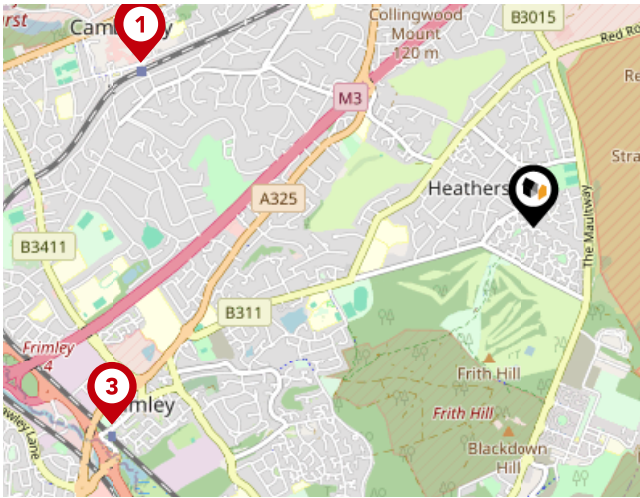


### Primary Classifications (Most Common Clay Types)

<b>C/M</b>	Claystone / Mudstone
<b>FPC,S</b>	Floodplain Clay, Sand / Gravel
<b>FC,S</b>	Fluvial Clays & Silts
<b>FC,S,G</b>	Fluvial Clays, Silts, Sands & Gravel
<b>PM/EC</b>	Prequaternary Marine / Estuarine Clay / Silt
<b>QM/EC</b>	Quaternary Marine / Estuarine Clay / Silt
<b>RC</b>	Residual Clay
<b>RC/LL</b>	Residual Clay & Loamy Loess
<b>RC,S</b>	River Clay & Silt
<b>RC,FS</b>	Riverine Clay & Floodplain Sands and Gravel
<b>RC,FL</b>	Riverine Clay & Fluvial Sands and Gravel
<b>TC</b>	Terrace Clay
<b>TC/LL</b>	Terrace Clay & Loamy Loess

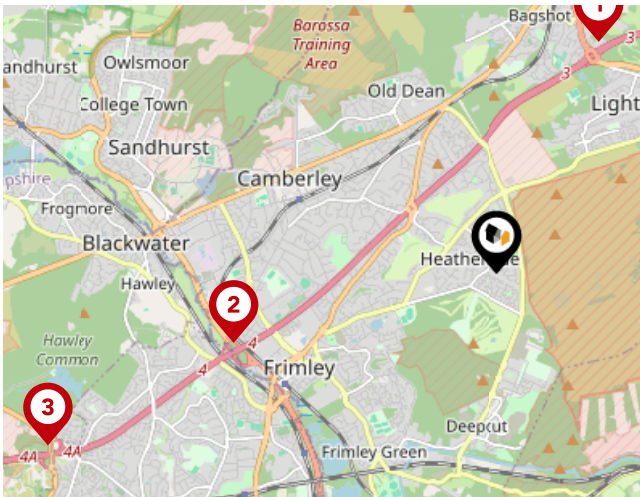
# Area

## Transport (National)



### National Rail Stations

Pin	Name	Distance
1	Camberley Rail Station	1.97 miles
2	Camberley Rail Station	1.99 miles
3	Frimley Rail Station	2.16 miles



### Trunk Roads/Motorways

Pin	Name	Distance
1	M3 J3	2.35 miles
2	M3 J4	2.52 miles
3	M3 J4A	4.44 miles
4	M3 J2	8.71 miles
5	M25 J12	8.81 miles

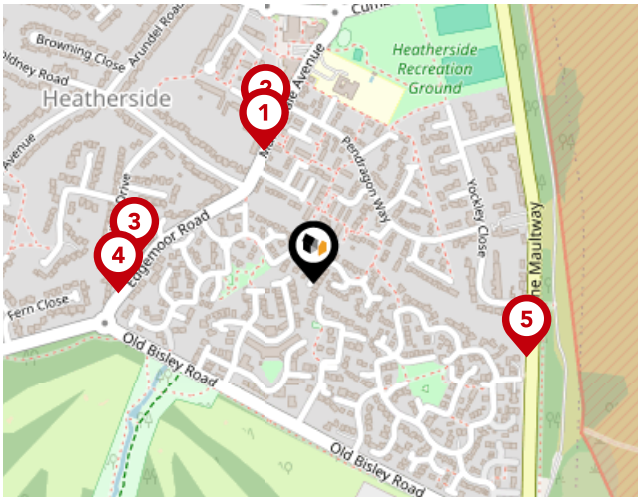


### Airports/Helipads

Pin	Name	Distance
1	Heathrow Airport Terminal 4	14.39 miles
2	Heathrow Airport	14.9 miles
3	Gatwick Airport	26.06 miles
4	Leaves Green	31.78 miles

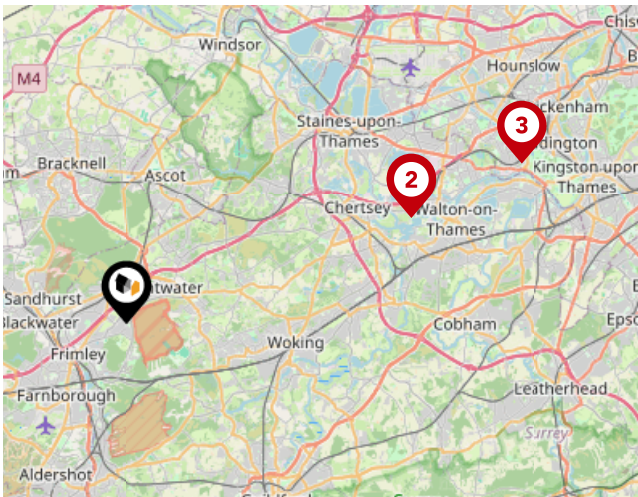
# Area

## Transport (Local)



### Bus Stops/Stations

Pin	Name	Distance
1	Coniston Close	0.16 miles
2	Coniston Close	0.19 miles
3	Silver Drive	0.21 miles
4	Silver Drive	0.23 miles
5	Cheylesmore Drive	0.26 miles



### Ferry Terminals

Pin	Name	Distance
1	Shepperton Ferry Landing	11.3 miles
2	Weybridge Ferry Landing	11.29 miles
3	Moulsey - Hurst Park Ferry Landing	15.79 miles



## Avocado Property

---

We are proud to be different, we want to create a legacy as the business that positively disrupted the industry and challenged the estate agent status quo.

Our clients all get direct access to business partners who live locally and are part of their local community. We work with local businesses to help promote their companies free of charge and we give back to teachers, nurses and armed forces servicemen/women.

We are passionate about changing the industry, passionate about helping people move on to the next chapter in their lives and passionate about property.

## Testimonial 1



Stephen and Chris were fantastic throughout the whole process from the initial valuation through to completion.

They were highly professional and realistic in understanding the market for our home which led to a smooth sale process. They were supportive and communicated well at every stage.

Using their social media expertise and more traditional sales techniques provides the seller with comprehensive access to potential buyers.

## Testimonial 2



What a refreshing change for an estate agent. After experiencing others Stephen and Chris are a breath of fresh air. Reliable, efficient and excellent communication. Can't rate them highly enough. Thank you both.

## Testimonial 3



This is the 2nd time I have used Chris and Stephen from Avocado, I have to say on both counts the service has been excellent from start to finish. Kept fully up to date with the progression of the sale, and are contactable pretty much all the time, and get back to you very promptly.

On both occasions the house sold very quickly. I would highly recommend them both.

A very happy customer!!!



/avocadoproperty



/avocado\_property

# Avocado Property

## Data Quality

We are committed to comprehensive property data being made available upfront to make the home buying and selling process quicker, easier and cheaper. This is why we have partnered with Sprift, the UK's leading supplier of property-specific data.



### Contains public sector information licensed under the Open Government License v3.0

The information contained within this report is for general information purposes only.

Sprift Technologies Ltd aggregate this data from a wide variety of sources and while we endeavour to keep the information up to date and correct, we make no representations or warranties of any kind, express or implied, about the completeness, accuracy, reliability, of the information or related graphics contained within this report for any purpose.

Any reliance you place on such information is therefore strictly at your own risk. In no event will we be liable for any loss or damage including without limitation, indirect or consequential loss or damage, or any loss or damage whatsoever arising from loss of data or profits arising out of, or in connection with, the use of this report.



### Avocado Property

stephen@avocadopropertyagents.co.uk  
www.avocadopropertyagents.co.uk

