



See More Online

MIR: Material Info

The Material Information Affecting this Property
Tuesday 31st March 2026



COXS YARD, METHERINGHAM, LINCOLN, LN4

Mundys

29 – 30 Silver Street Lincoln LN2 1AS

01522 510 044

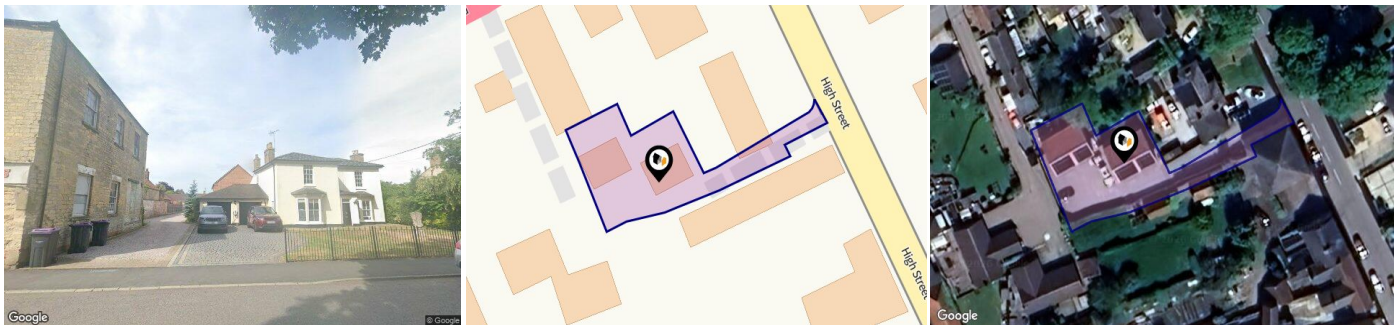
hymie.bentley@mundys.net

www.mundys.net



Powered by
aprift
Know any property instantly

Property Overview



Property

Type:	Semi-Detached	Tenure:	Freehold
Bedrooms:	3		
Plot Area:	0.2 acres		
Council Tax :	Band B		
Annual Estimate:	£1,759		
Title Number:	LL364506		

Local Area

Local Authority:	Lincolnshire
Conservation Area:	Metheringham
Flood Risk:	
● Rivers & Seas	Very low
● Surface Water	Very low

Estimated Broadband Speeds (Standard - Superfast - Ultrafast)

17 mb/s	80 mb/s	1000 mb/s

Mobile Coverage: (based on calls indoors)



Satellite/Fibre TV Availability:

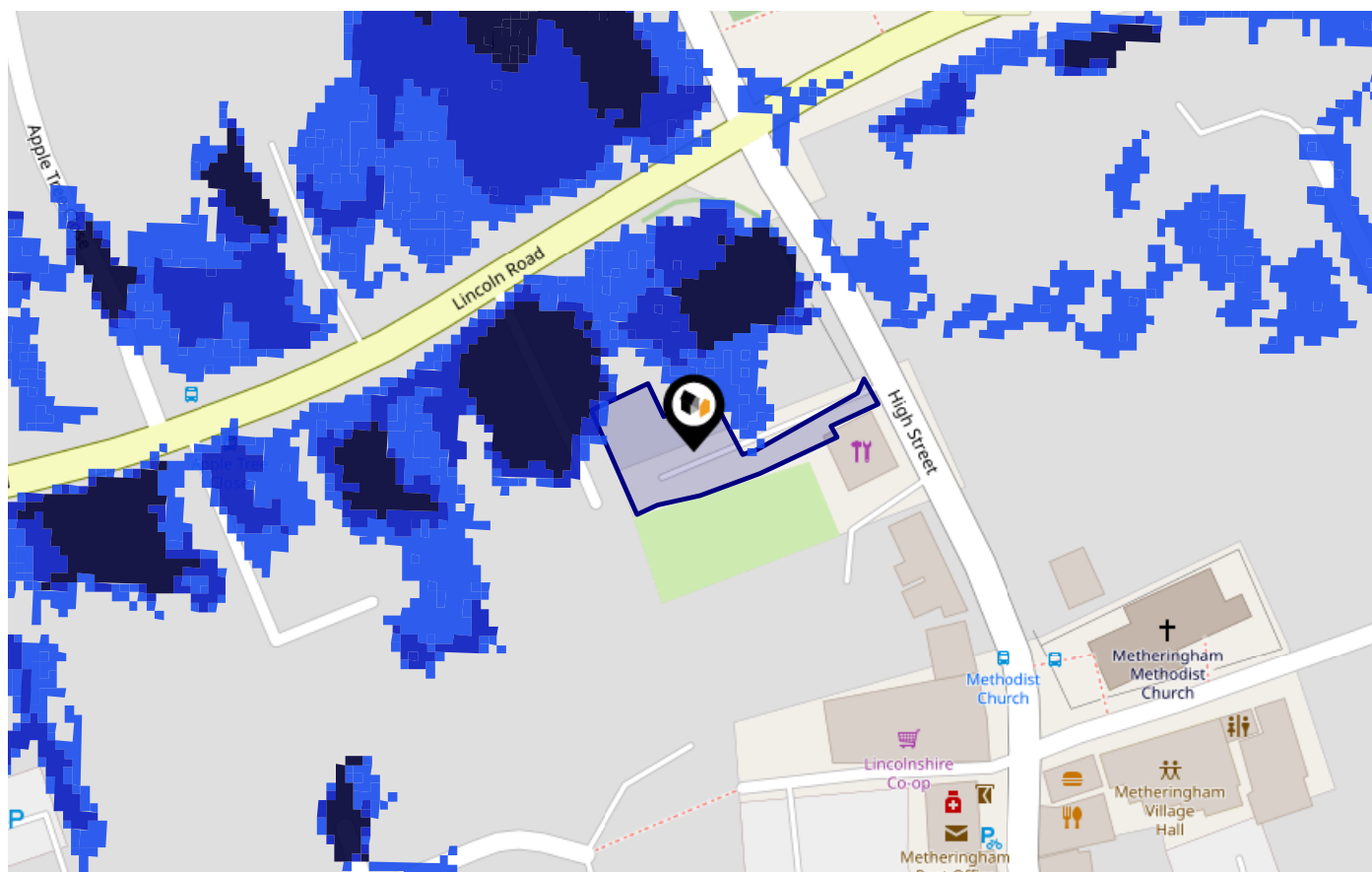


Flood Risk

Surface Water - Flood Risk



This map shows the chance of flooding where rainwater has nowhere to drain. This kind of flooding can occur far from rivers or seas.




Risk Rating: Very low

The map does not contain sufficient information for it to be used to determine flood risk to individual properties, but it does give you an indication of whether your area may be affected by surface water flooding at this risk level.

- High Risk** - an area which has a chance of flooding of greater than 1 in 30 (3.3%) in any one year.
- Medium Risk** - an area which has a chance of flooding of greater than 1 in 100 (1.0%) in any one year.
- Low Risk** - an area which has a chance of flooding of greater than 1 in 1000 (0.1%) in any one year.
- Very Low Risk** - an area in which the risk is below 1 in 1000 (0.1%) in any one year.

Chance of flooding to the following depths at this property:

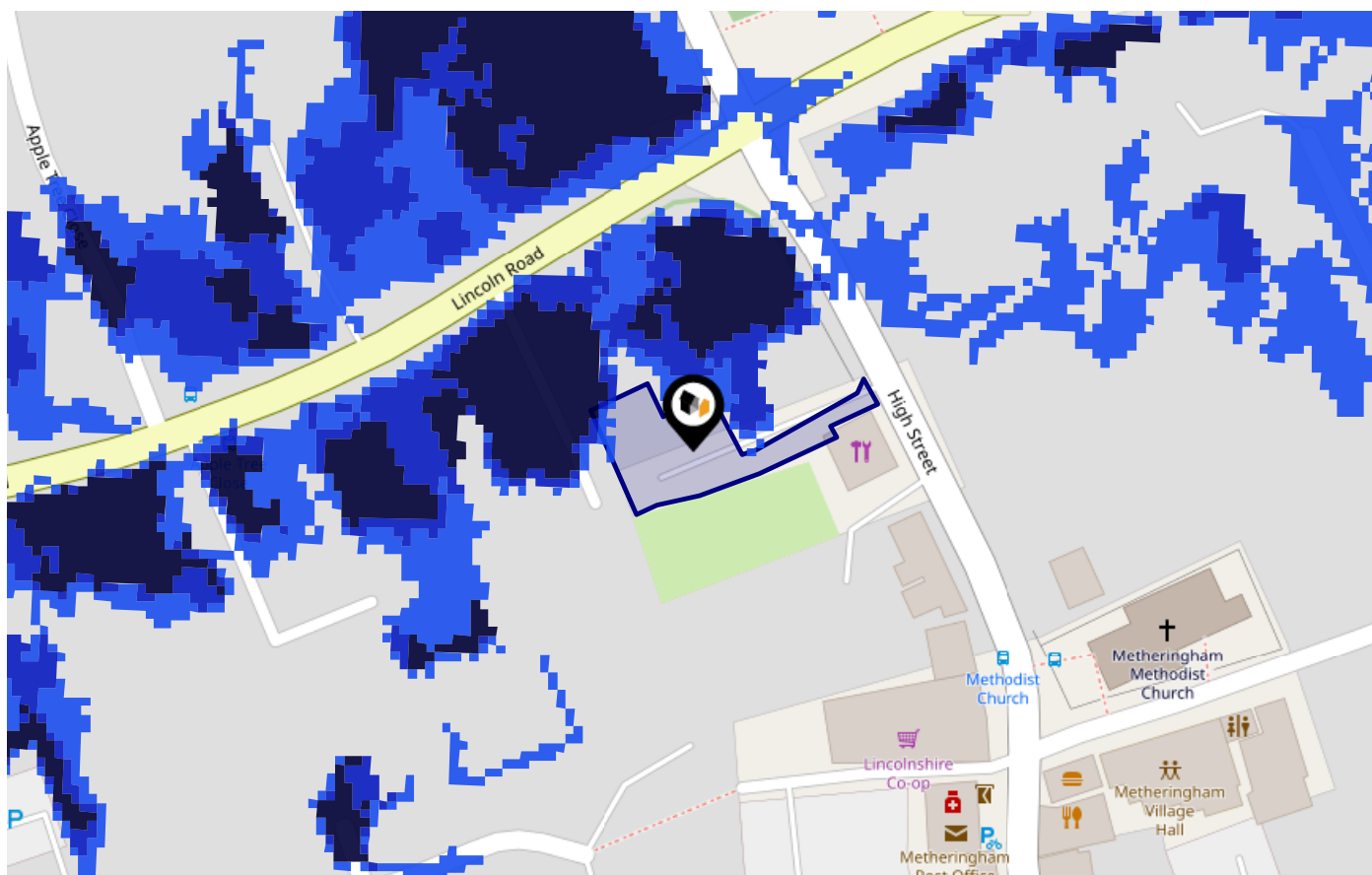


Flood Risk

Surface Water - Climate Change



This map shows the future chance of flooding **between 2040 and 2060** where rainwater has nowhere to drain. This kind of flooding can occur far from rivers or seas. The government climate change models cannot predict exactly when the chance of flooding will go up. It could happen at any time during the time period.




Risk Rating: Very low

The map does not contain sufficient information for it to be used to determine flood risk to individual properties, but it does give you an indication of whether your area may be affected by surface water flooding at this risk level.

- High Risk** - an area which has a chance of flooding of greater than 1 in 30 (3.3%) in any one year.
- Medium Risk** - an area which has a chance of flooding of greater than 1 in 100 (1.0%) in any one year.
- Low Risk** - an area which has a chance of flooding of greater than 1 in 1000 (0.1%) in any one year.
- Very Low Risk** - an area in which the risk is below 1 in 1000 (0.1%) in any one year.

Chance of flooding to the following depths at this property:



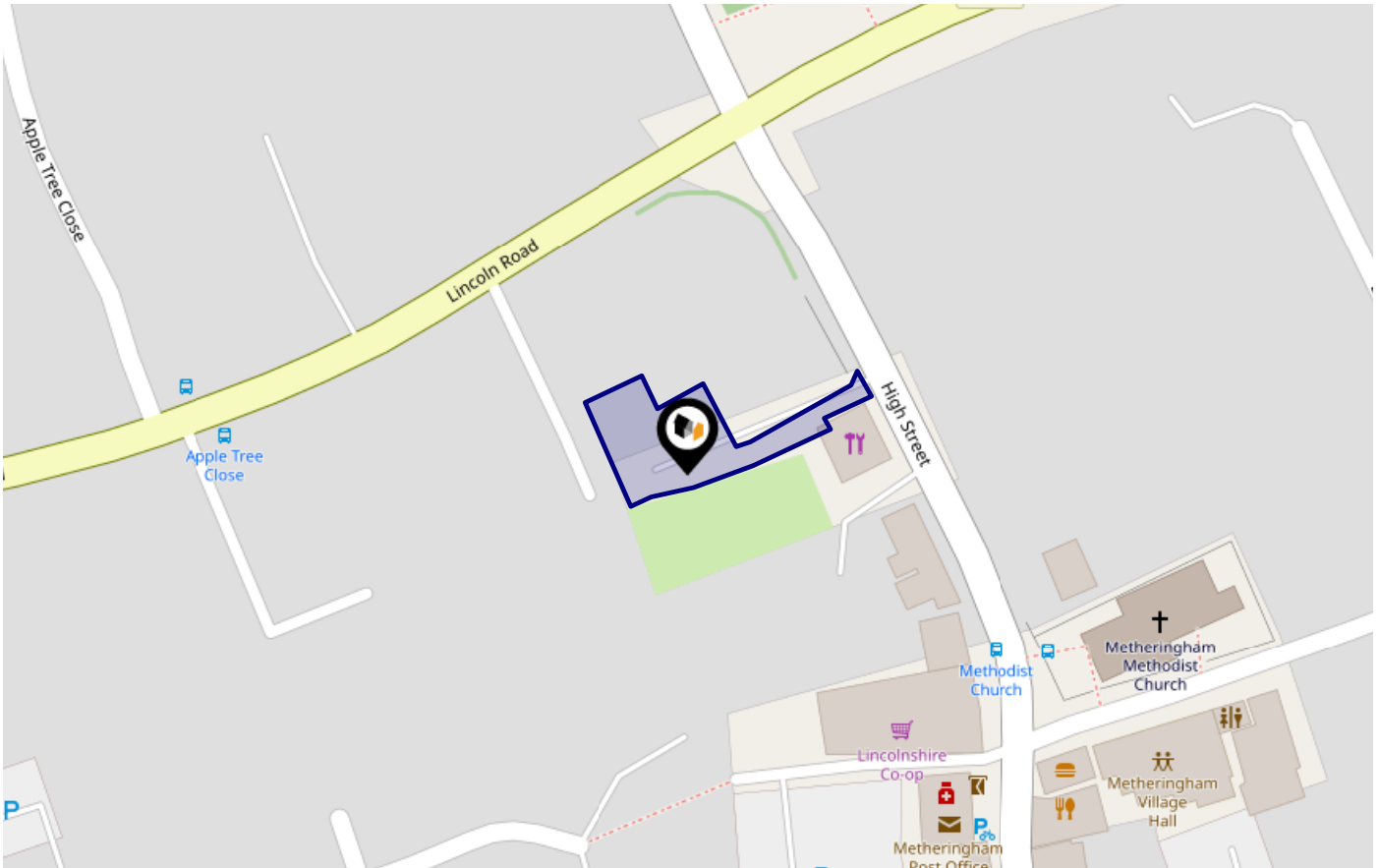
MIR - Material Info

Flood Risk

Rivers & Seas - Flood Risk



This map shows the chance of flooding from rivers and / or the sea, taking into account flood defences and their condition.



Risk Rating: Very low

The map does not contain sufficient information for it to be used to determine flood risk to individual properties, but it does give you an indication of whether your area may be affected by surface water flooding at this risk level.

- High Risk** - an area which has a chance of flooding of greater than **1 in 30 (3.3%)** in any one year.
- Medium Risk** - an area which has a chance of flooding of greater than **1 in 100 (1.0%)** in any one year.
- Low Risk** - an area which has a chance of flooding of greater than **1 in 1000 (0.1%)** in any one year.
- Very Low Risk** - an area in which the risk is below **1 in 1000 (0.1%)** in any one year.

Chance of flooding to the following depths at this property:

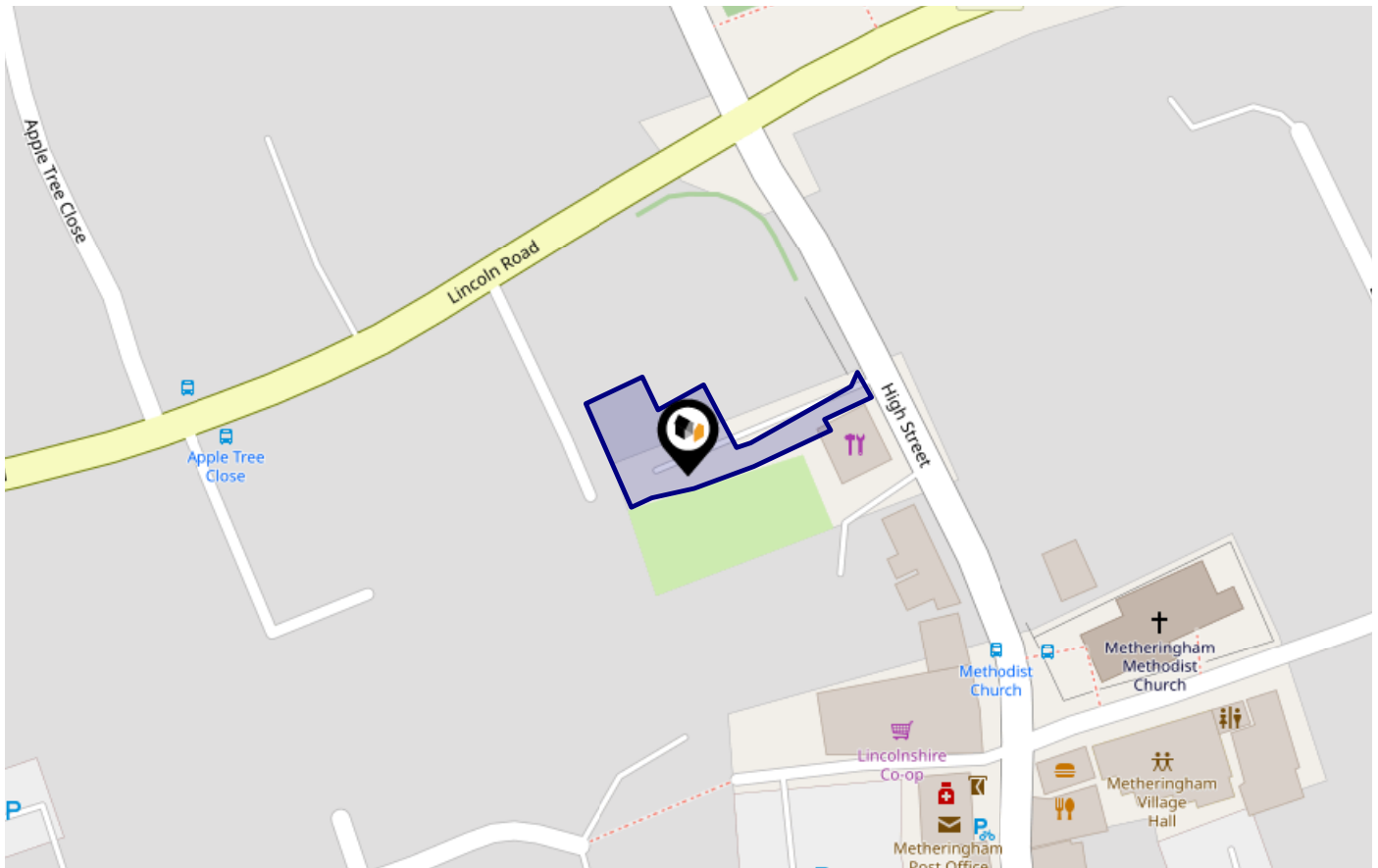


Flood Risk

Rivers & Seas - Climate Change



This map shows the future chance of flooding from rivers and / or the sea **between 2036 and 2069**, taking into account flood defences and their condition. The government climate change models cannot predict exactly when the chance of flooding will go up. It could happen at any time during the time period.



Risk Rating: **Very low**

The map does not contain sufficient information for it to be used to determine flood risk to individual properties, but it does give you an indication of whether your area may be affected by surface water flooding at this risk level.

- High Risk** - an area which has a chance of flooding of greater than **1 in 30 (3.3%)** in any one year.
- Medium Risk** - an area which has a chance of flooding of greater than **1 in 100 (1.0%)** in any one year.
- Low Risk** - an area which has a chance of flooding of greater than **1 in 1000 (0.1%)** in any one year.
- Very Low Risk** - an area in which the risk is below **1 in 1000 (0.1%)** in any one year.


Chance of flooding to the following depths at this property:



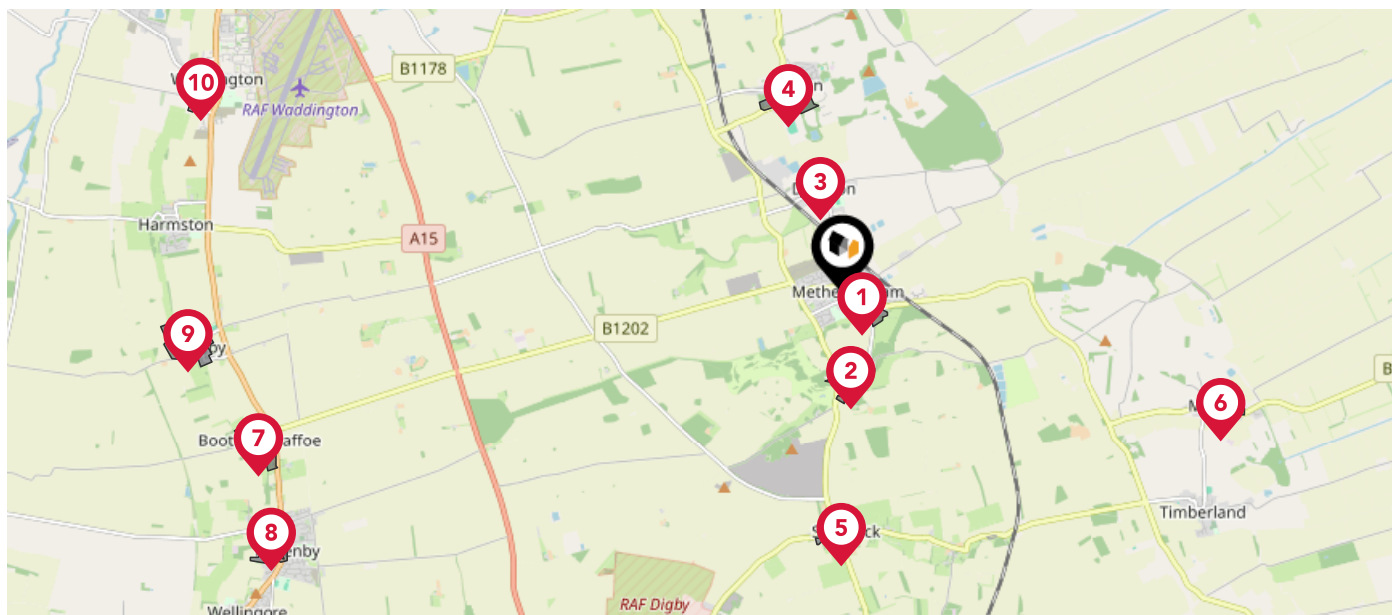
MIR - Material Info

Maps

Conservation Areas



This map displays nearby official conservation areas. Every local authority in England has at least one conservation area. Most are designated by the Council as the local planning authority, though Historic England and the Secretary of State also have the power to create them.




Nearby Conservation Areas

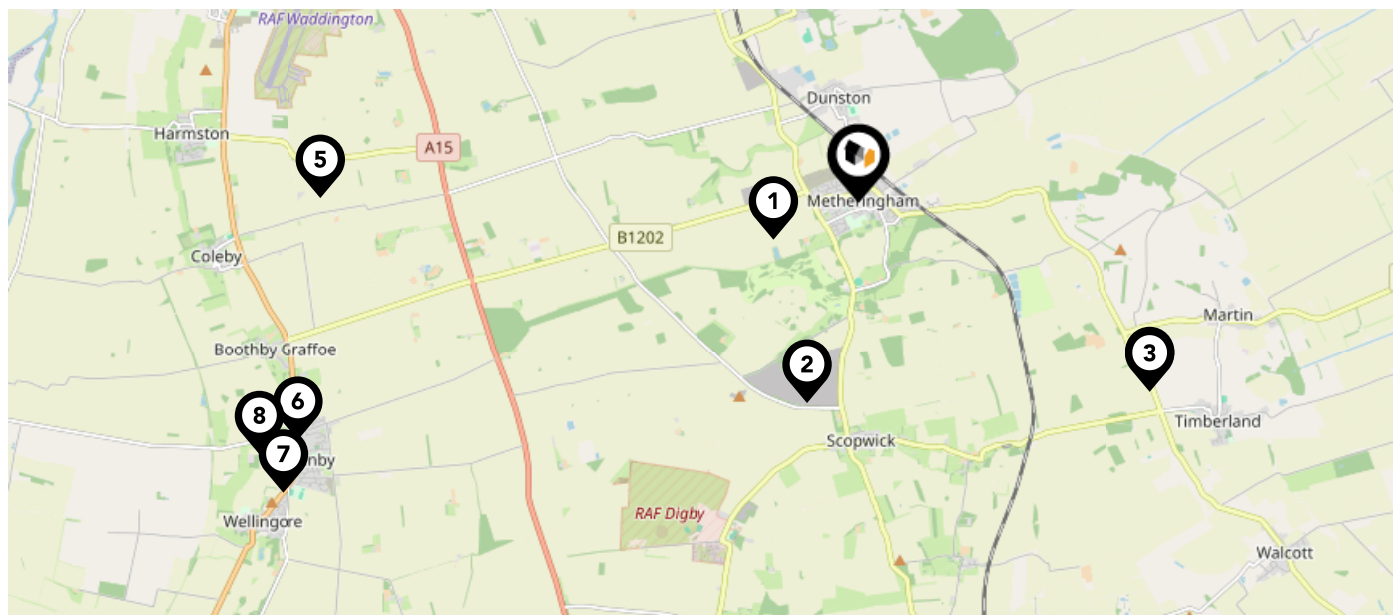
- 1 Metheringham
- 2 Blankney
- 3 Dunston
- 4 Nocton
- 5 Scopwick
- 6 Martin
- 7 Boothby Graffoe
- 8 Navenby
- 9 Coleby
- 10 Waddington

Maps

Landfill Sites



This map displays the location of known landfill sites. Historic sites are where there is no environmental permit in force. Active sites are currently authorised by the Environment Agency under Environmental Permitting Regulations.




Nearby Landfill Sites

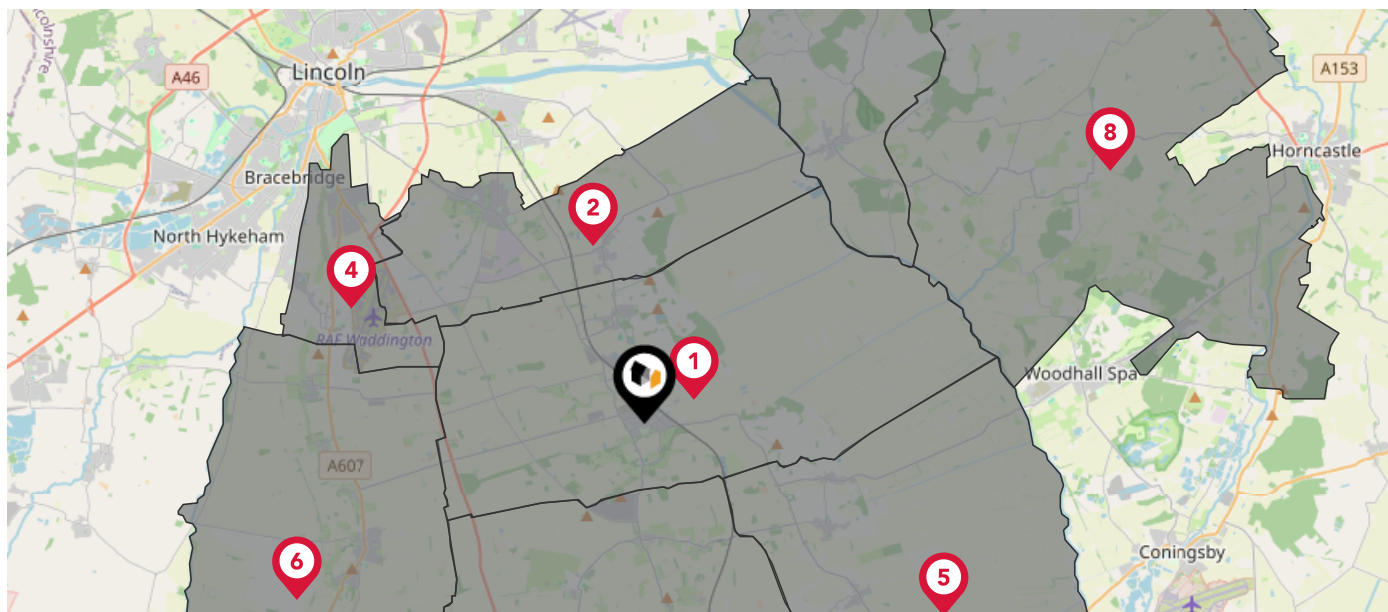
1	Disused Quarry-Metheringham Heath Lane, Metheringham Heath	Historic Landfill
2	EA/EPR/BP3798NH/V004 - Longwood Quarries Ltd	Active Landfill
3	Martin-Lincolnshire	Historic Landfill
4	Sewage Lagoons-Martin, Lincolnshire	Historic Landfill
5	EA/EPR/EP3494LY/V004 - C A Mottram & Sons	Active Landfill
6	Sandys-Hight Street - Grantham Road, Navenby	Historic Landfill
7	Lansdowne Road-Navenby	Historic Landfill
8	Old Brickyard-Brickyard Lane, Navenby	Historic Landfill

Maps









Council Wards



The UK is divided into wards that are used for local elections to elect local government councillors. Sometimes these are known as 'electoral divisions'. Population counts can vary substantially between wards, but the national average is about 5,500

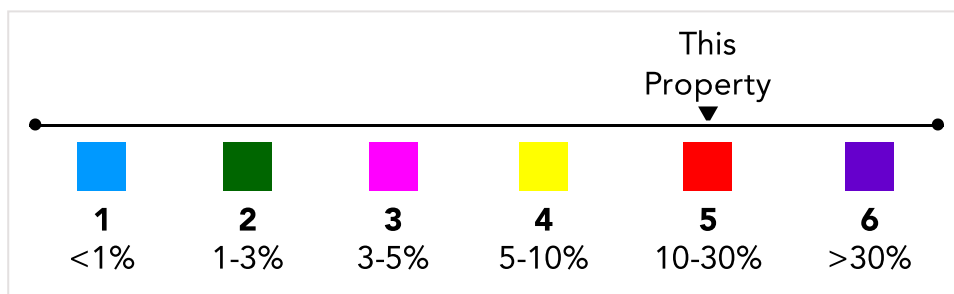
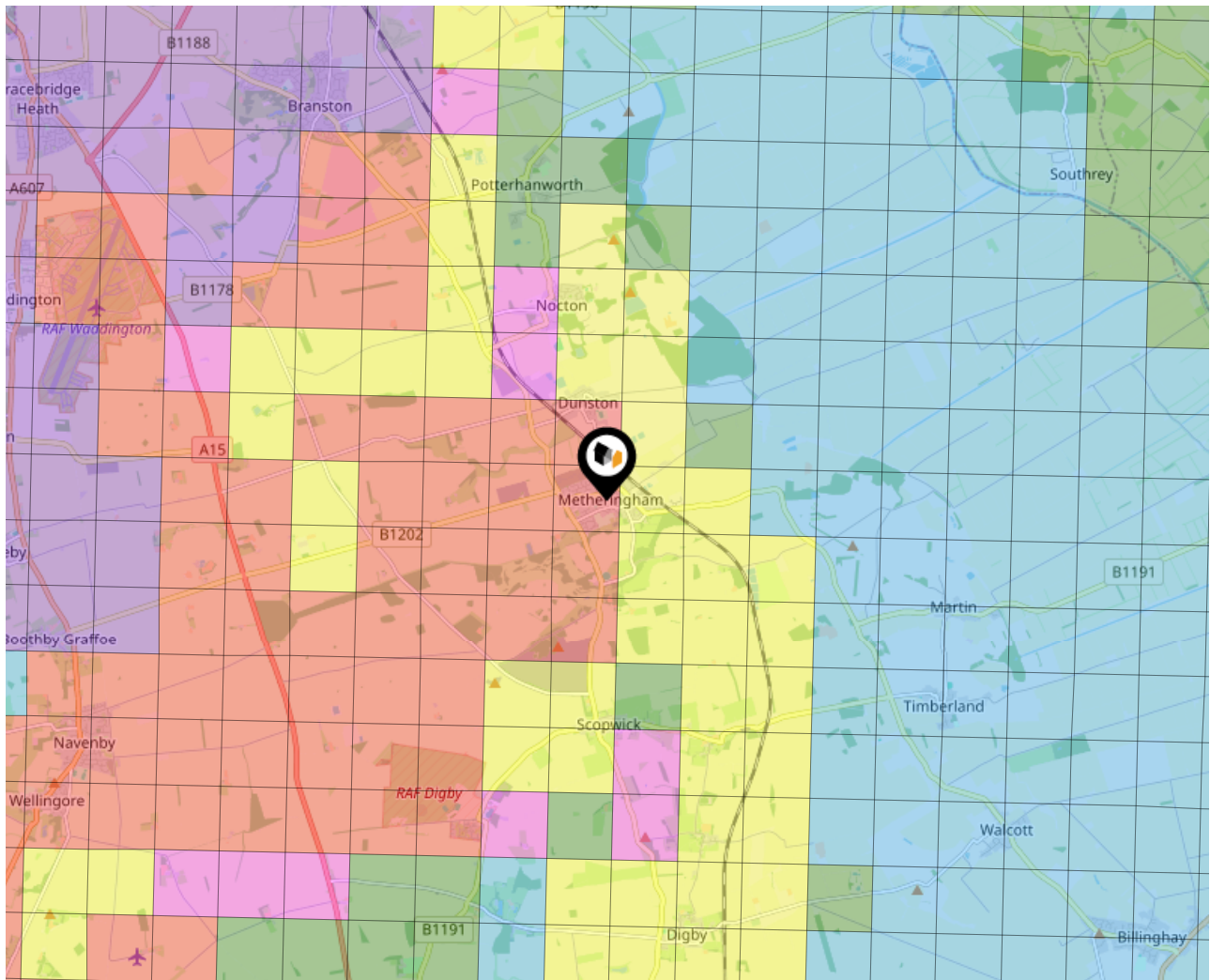


Nearby Council Wards

-  Metheringham Ward
-  Branston Ward
-  Ashby de la Launde and Cranwell Ward
-  Bracebridge Heath and Waddington East Ward
-  Billinghay, Martin and North Kyme Ward
-  Cliff Villages Ward
-  Bardney Ward
-  Roughton Ward

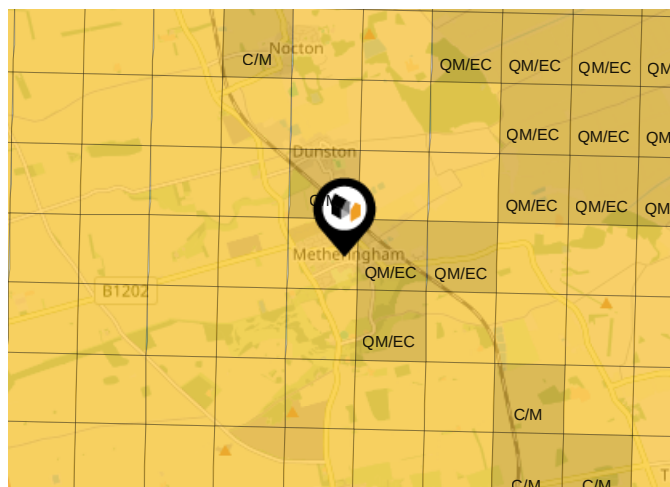
What is Radon?

Radon is a natural radioactive gas, which enters buildings from the ground. Exposure to high concentrations increases the risk of lung cancer. The UK Health Security Agency (UKHSA) recommends that radon levels should be reduced in homes where the annual average is at or above 200 becquerels per cubic metre (200 Bq/m³).



Ground Composition for this Address (Surrounding square kilometer zone around property)

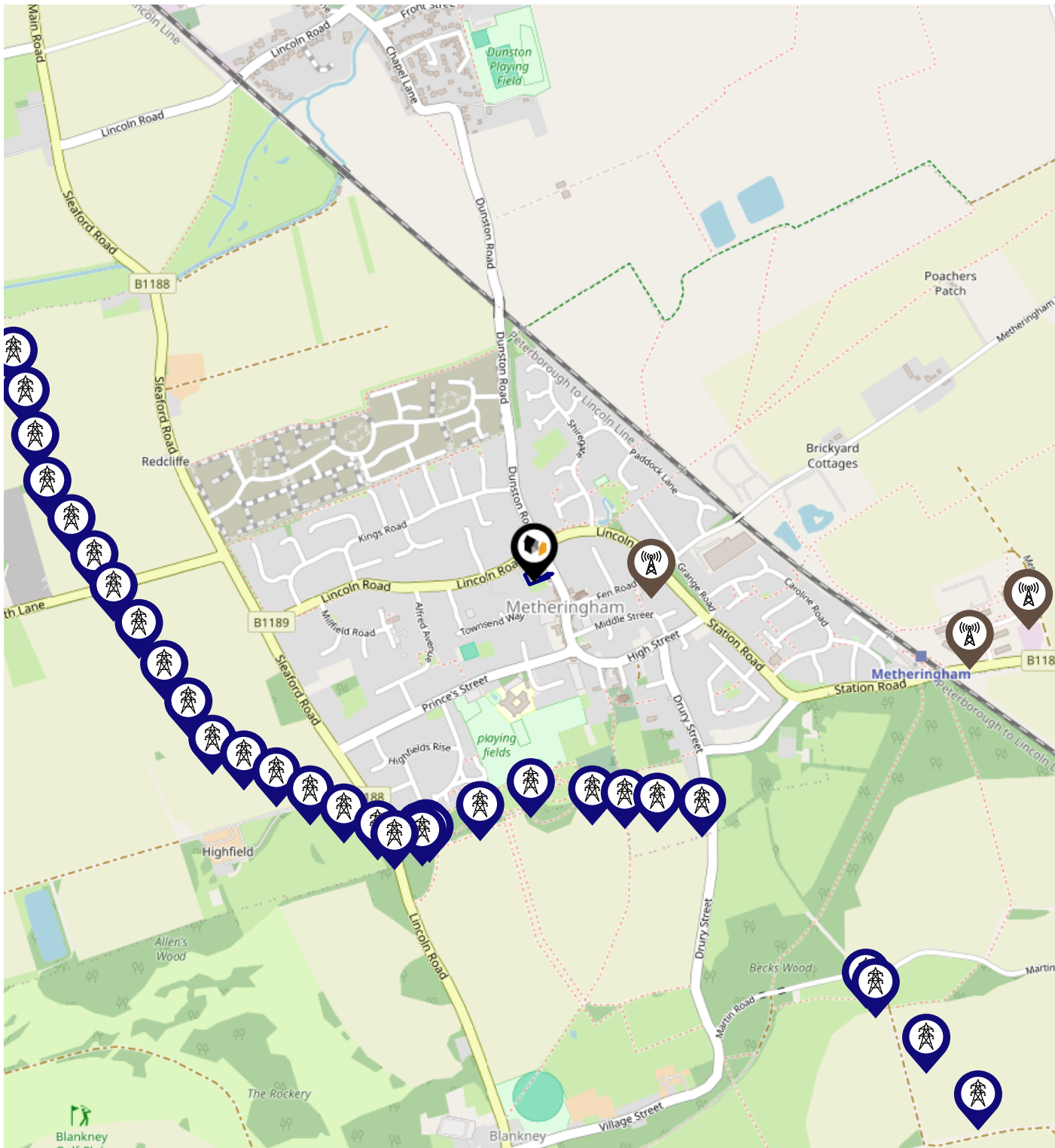
Carbon Content:	HIGH	Soil Texture:	LOAM TO SANDY LOAM
Parent Material Grain:	ARGILLIC - ARENACEOUS	Soil Depth:	INTERMEDIATE-SHALLOW
Soil Group:	LIGHT(SANDY) TO MEDIUM(SANDY)		





Primary Classifications (Most Common Clay Types)

C/M	Claystone / Mudstone
FPC,S	Floodplain Clay, Sand / Gravel
FC,S	Fluvial Clays & Silts
FC,S,G	Fluvial Clays, Silts, Sands & Gravel
PM/EC	Prequaternary Marine / Estuarine Clay / Silt
QM/EC	Quaternary Marine / Estuarine Clay / Silt
RC	Residual Clay
RC/LL	Residual Clay & Loamy Loess
RC,S	River Clay & Silt
RC,FS	Riverine Clay & Floodplain Sands and Gravel
RC,FL	Riverine Clay & Fluvial Sands and Gravel
TC	Terrace Clay
TC/LL	Terrace Clay & Loamy Loess

Local Area Masts & Pylons



Key:

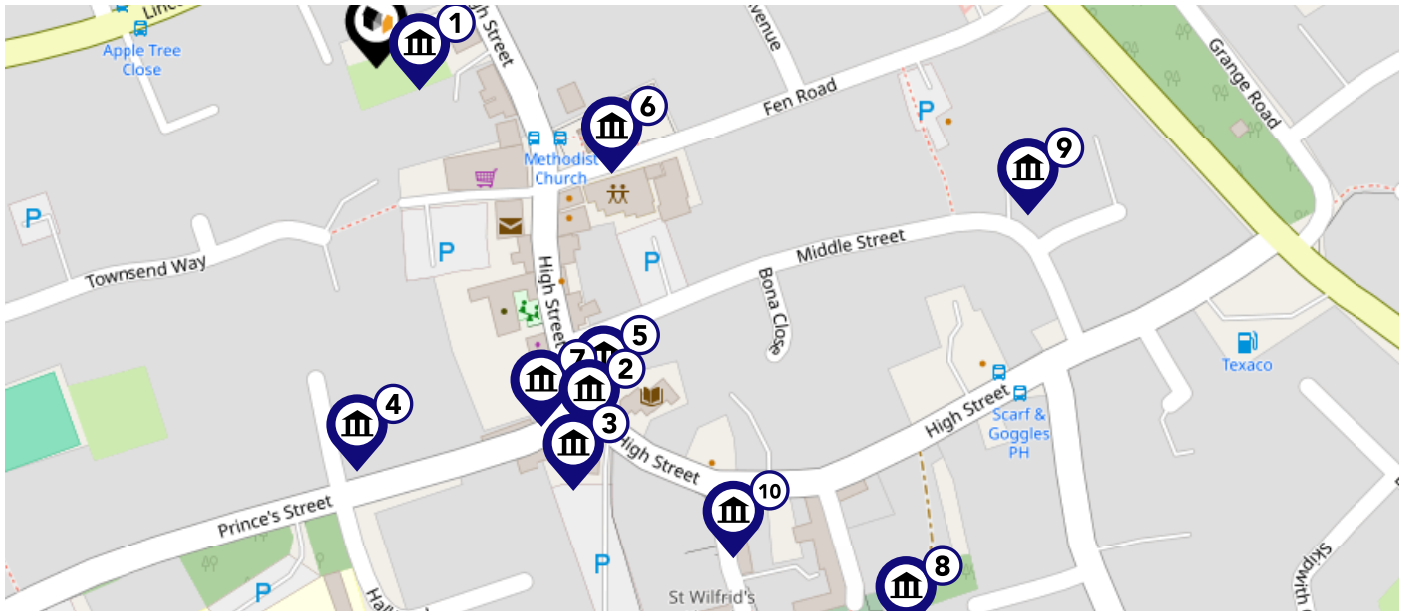
-  Power Pylons
-  Communication Masts











Maps

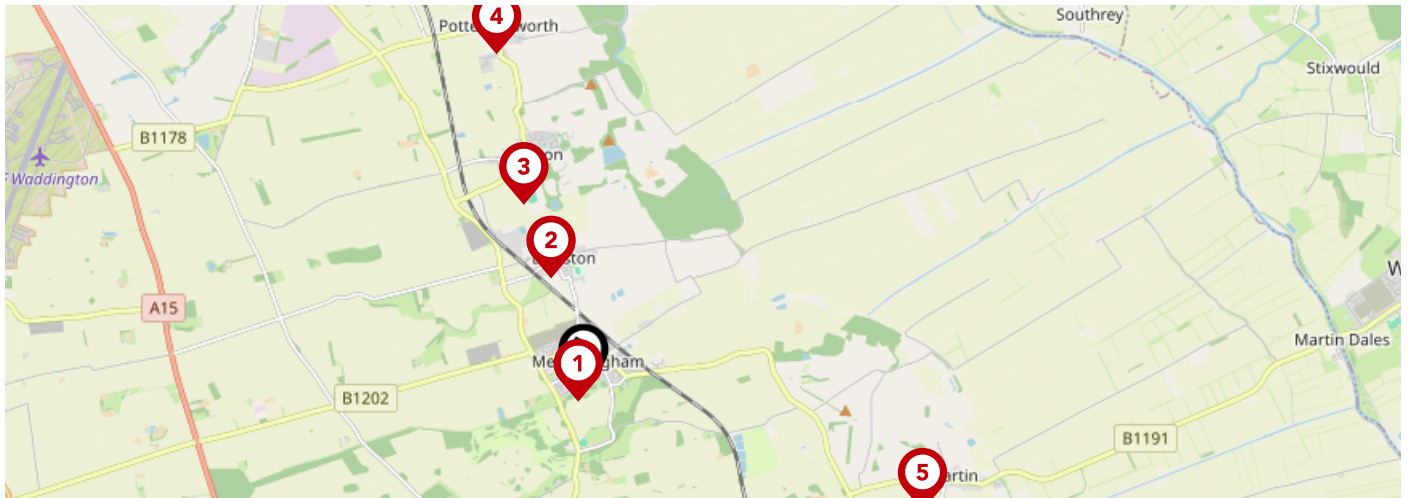
Listed Buildings



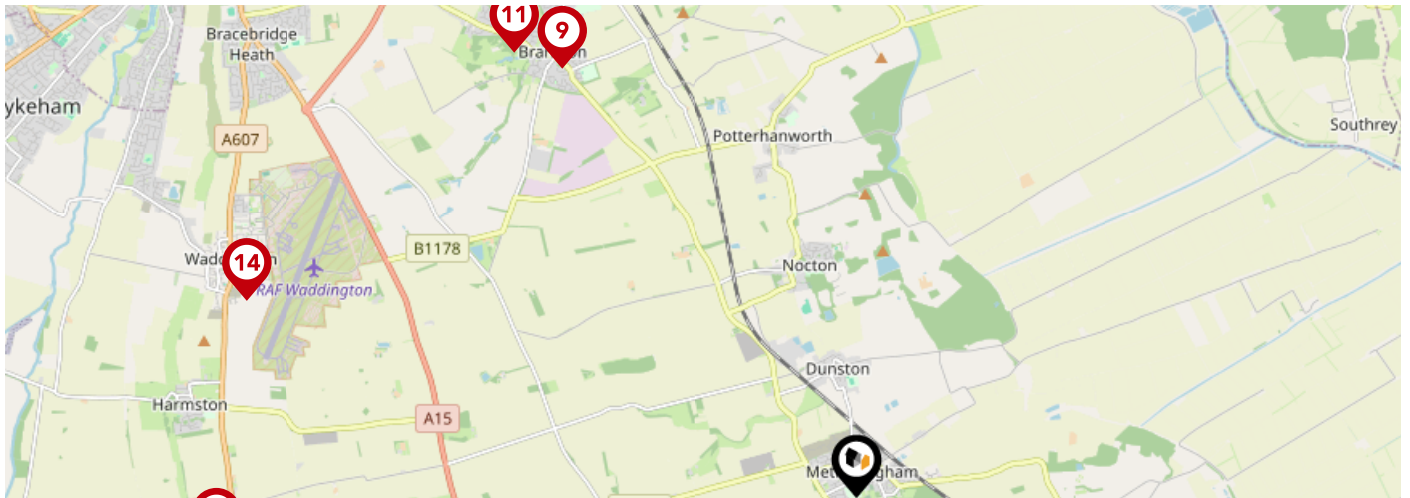
This map displays nearby listed buildings and protected structures, as well as their listed tier and distance from the target property...











Listed Buildings in the local district	Grade	Distance
 1165707 - Pair Of Cottages To Rear Of No 8	Grade II	0.0 miles
 1317180 - Market Cross	Grade II	0.1 miles
 1061909 - Star And Garter Public House	Grade II	0.1 miles
 1061908 - Orchard House	Grade II	0.1 miles
 1360534 - War Memorial	Grade II	0.1 miles
 1061945 - Methodist Church And Hall	Grade II	0.1 miles
 1360535 - Nook House And No 36	Grade II	0.1 miles
 1061947 - 46, High Street	Grade II	0.2 miles
 1360536 - Pitts Farmhouse	Grade II	0.2 miles
 1317189 - 38, High Street	Grade II	0.2 miles

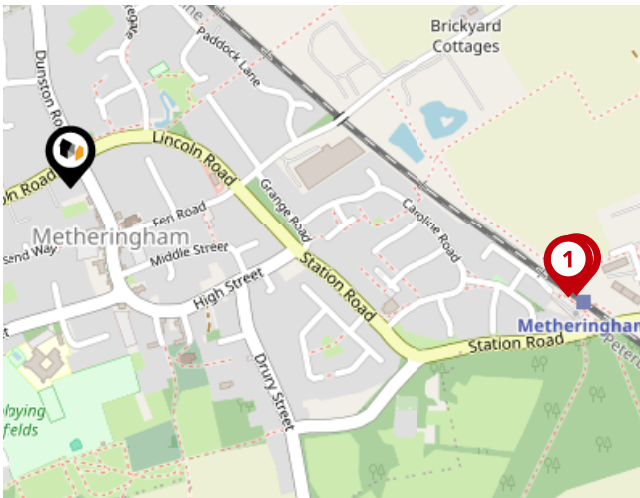


		Nursery	Primary	Secondary	College	Private
1	The Metheringham Primary School Ofsted Rating: Good Pupils: 273 Distance:0.14	<input type="checkbox"/>	<input checked="" type="checkbox"/>	<input type="checkbox"/>	<input type="checkbox"/>	<input type="checkbox"/>
2	Dunston St Peter's Church of England Primary School Ofsted Rating: Good Pupils: 66 Distance:1	<input type="checkbox"/>	<input checked="" type="checkbox"/>	<input type="checkbox"/>	<input type="checkbox"/>	<input type="checkbox"/>
3	Nocton Community Primary School Ofsted Rating: Good Pupils: 38 Distance:1.71	<input type="checkbox"/>	<input checked="" type="checkbox"/>	<input type="checkbox"/>	<input type="checkbox"/>	<input type="checkbox"/>
4	The Potterhanworth Church of England Primary School Ofsted Rating: Good Pupils: 137 Distance:3.05	<input type="checkbox"/>	<input checked="" type="checkbox"/>	<input type="checkbox"/>	<input type="checkbox"/>	<input type="checkbox"/>
5	Mrs Mary King's CofE (Controlled) Primary School Ofsted Rating: Good Pupils: 98 Distance:3.21	<input type="checkbox"/>	<input checked="" type="checkbox"/>	<input type="checkbox"/>	<input type="checkbox"/>	<input type="checkbox"/>
6	Digby the Tedder Primary School Ofsted Rating: Outstanding Pupils: 93 Distance:3.39	<input type="checkbox"/>	<input checked="" type="checkbox"/>	<input type="checkbox"/>	<input type="checkbox"/>	<input type="checkbox"/>
7	Digby Church of England School Ofsted Rating: Requires improvement Pupils: 60 Distance:4.27	<input type="checkbox"/>	<input checked="" type="checkbox"/>	<input type="checkbox"/>	<input type="checkbox"/>	<input type="checkbox"/>
8	Branston Junior Academy Ofsted Rating: Good Pupils: 170 Distance:4.63	<input type="checkbox"/>	<input checked="" type="checkbox"/>	<input type="checkbox"/>	<input type="checkbox"/>	<input type="checkbox"/>



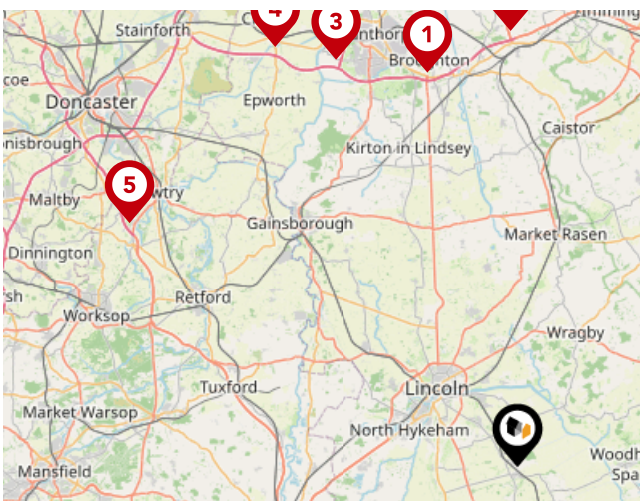
		Nursery	Primary	Secondary	College	Private
	Branston Community Academy Ofsted Rating: Requires improvement Pupils: 1243 Distance:4.63	<input type="checkbox"/>	<input type="checkbox"/>	<input checked="" type="checkbox"/>	<input type="checkbox"/>	<input type="checkbox"/>
	Walcott Primary School Ofsted Rating: Good Pupils: 86 Distance:4.93	<input type="checkbox"/>	<input checked="" type="checkbox"/>	<input type="checkbox"/>	<input type="checkbox"/>	<input type="checkbox"/>
	Branston Church of England Infant Academy Ofsted Rating: Outstanding Pupils: 134 Distance:5	<input type="checkbox"/>	<input checked="" type="checkbox"/>	<input type="checkbox"/>	<input type="checkbox"/>	<input type="checkbox"/>
	Navenby Church of England Primary School Ofsted Rating: Good Pupils: 193 Distance:5.35	<input type="checkbox"/>	<input checked="" type="checkbox"/>	<input type="checkbox"/>	<input type="checkbox"/>	<input type="checkbox"/>
	Heighington Millfield Primary Academy Ofsted Rating: Good Pupils: 233 Distance:5.52	<input type="checkbox"/>	<input checked="" type="checkbox"/>	<input type="checkbox"/>	<input type="checkbox"/>	<input type="checkbox"/>
	Waddington All Saints Academy Ofsted Rating: Outstanding Pupils: 373 Distance:5.7	<input type="checkbox"/>	<input checked="" type="checkbox"/>	<input type="checkbox"/>	<input type="checkbox"/>	<input type="checkbox"/>
	Coleby Church of England (Controlled) Primary School Ofsted Rating: Requires improvement Pupils: 49 Distance:5.71	<input type="checkbox"/>	<input checked="" type="checkbox"/>	<input type="checkbox"/>	<input type="checkbox"/>	<input type="checkbox"/>
	Bardney Church of England and Methodist Primary School Ofsted Rating: Good Pupils: 188 Distance:6.13	<input type="checkbox"/>	<input checked="" type="checkbox"/>	<input type="checkbox"/>	<input type="checkbox"/>	<input type="checkbox"/>

Area Transport (National)



National Rail Stations

Pin	Name	Distance
1	Metheringham Rail Station	0.57 miles
2	Metheringham Rail Station	0.57 miles
3	Ruskington Rail Station	6.92 miles



Trunk Roads/Motorways

Pin	Name	Distance
1	M180 J4	28.63 miles
2	M180 J5	30.77 miles
3	M180 J3	31.53 miles
4	M180 J2	34.23 miles
5	A1(M) J34	32.42 miles

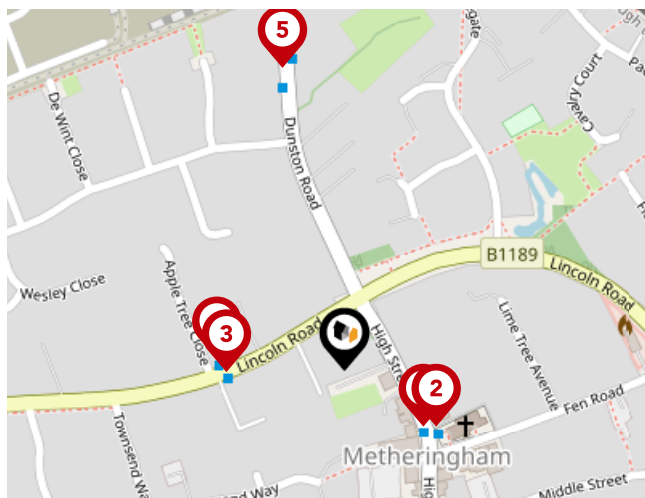


Airports/Helipads

Pin	Name	Distance
1	Humberside Airport	30.71 miles
2	Finningley	34.36 miles
3	East Mids Airport	44.21 miles
4	Cambridge	69.08 miles

Area

Transport (Local)



Bus Stops/Stations

Pin	Name	Distance
1	Methodist Church	0.05 miles
2	Methodist Church	0.06 miles
3	Apple Tree Close	0.07 miles
4	Apple Tree Close	0.07 miles
5	Kings Road	0.17 miles

Mundys Data Quality

We are committed to comprehensive property data being made available upfront to make the home buying and selling process quicker, easier and cheaper. This is why we have partnered with Sprift, the UK's leading supplier of property-specific data.



Contains public sector information licensed under the Open Government License v3.0

The information contained within this report is for general information purposes only.

Sprift Technologies Ltd aggregate this data from a wide variety of sources and while we endeavour to keep the information up to date and correct, we make no representations or warranties of any kind, express or implied, about the completeness, accuracy, reliability, of the information or related graphics contained within this report for any purpose.

Any reliance you place on such information is therefore strictly at your own risk. In no event will we be liable for any loss or damage including without limitation, indirect or consequential loss or damage, or any loss or damage whatsoever arising from loss of data or profits arising out of, or in connection with, the use of this report.



Mundys

29 – 30 Silver Street Lincoln LN2 1AS

01522 510 044

hymie.bentley@mundys.net

www.mundys.net

