

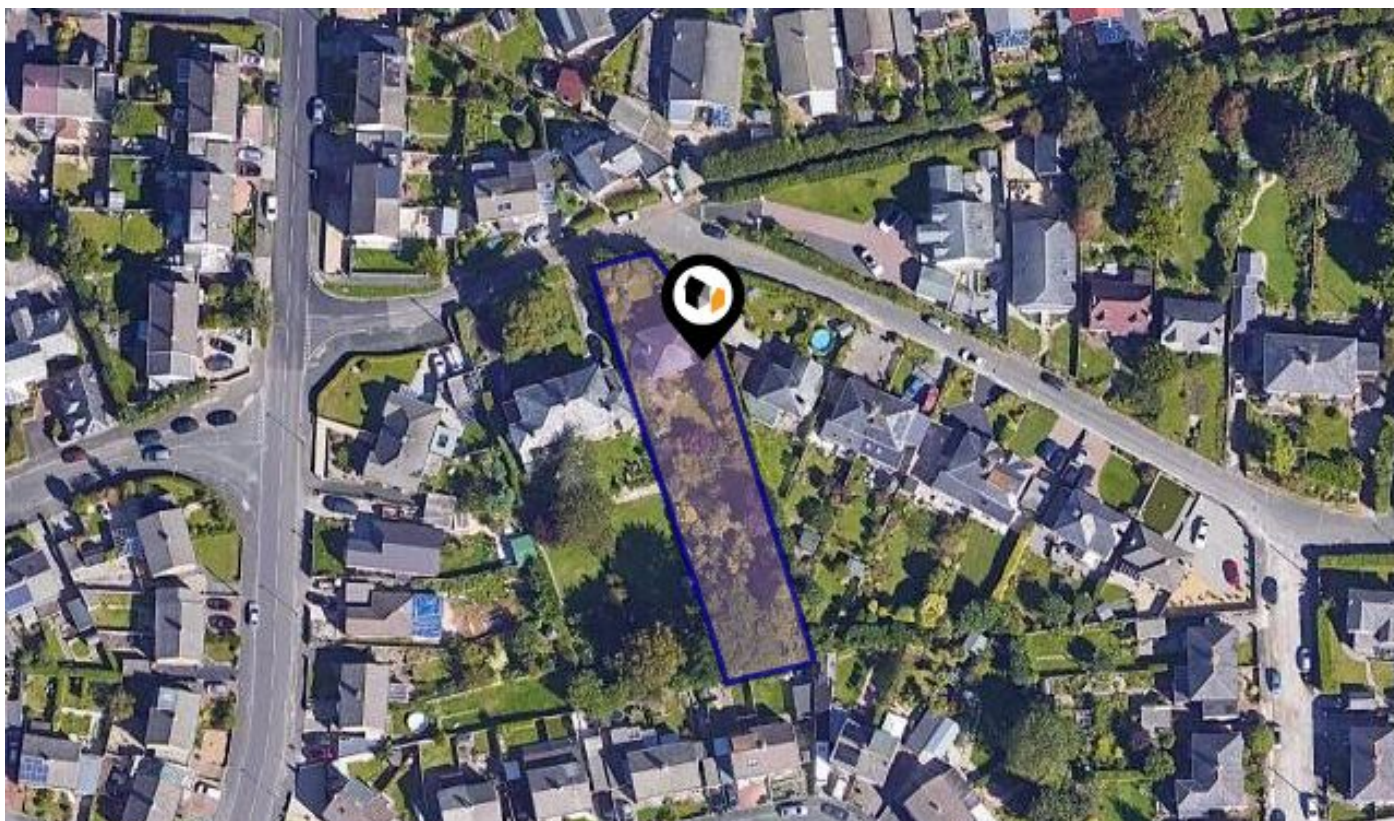


See More Online

KFB: Key Facts For Buyers

A Guide to This Property & the Local Area

Monday 16th February 2026



DUNSTONE ROAD, PLYMSTOCK, PLYMOUTH, PL9

6 The Broadway Plymstock Plymouth PL9 7AU

01752 456000

plymstock@langtownandcountry.com

www.langtownandcountry.com





Property

Type:	Semi-Detached	Tenure:	Freehold
Bedrooms:	3		
Floor Area:	1,130 ft ² / 105 m ²		
Plot Area:	0.3 acres		
Year Built :	1950-1966		
Council Tax :	Band E		
Annual Estimate:	£2,842		
Title Number:	DN23607		

Local Area

Local Authority:	Plymouth
Conservation Area:	No
Flood Risk:	
• Rivers & Seas	Very low
• Surface Water	Very low

Estimated Broadband Speeds

(Standard - Superfast - Ultrafast)

17 mb/s	67 mb/s	1800 mb/s

Mobile Coverage:


(based on calls indoors)



Satellite/Fibre TV Availability:









PLYMSTOCK, PL9

Energy rating

D

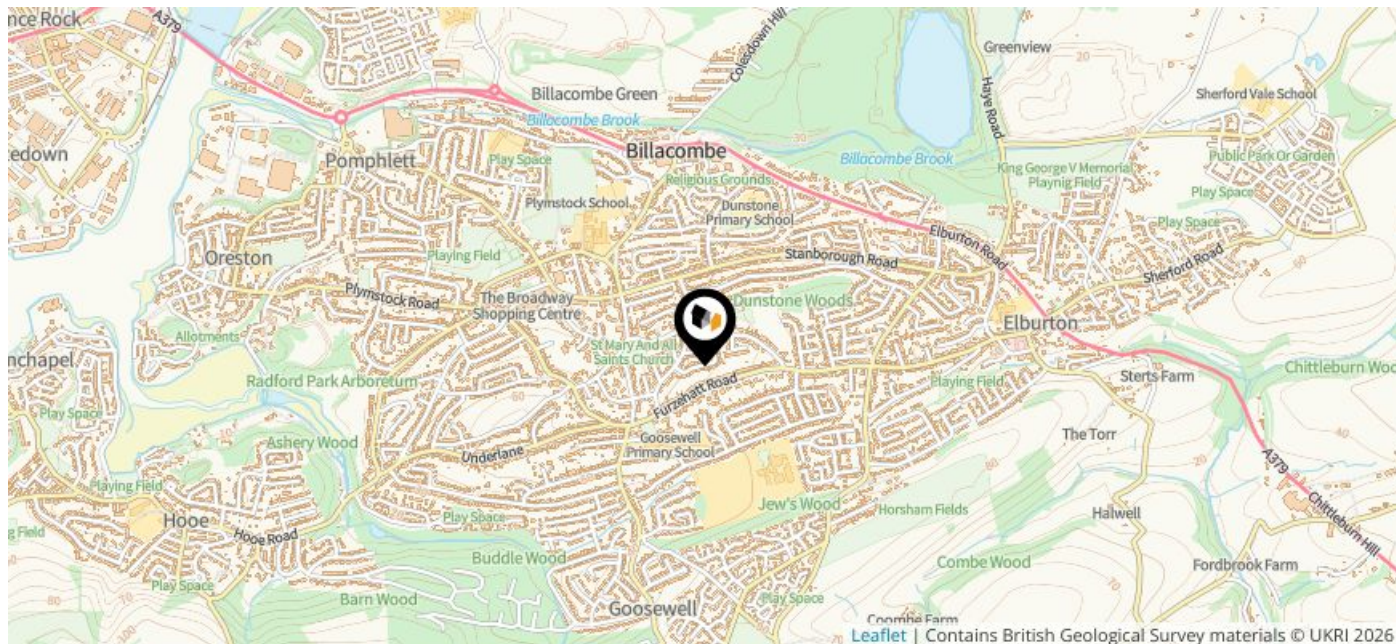
Valid until 17.06.2031

Score	Energy rating	Current	Potential
92+	A		
81-91	B		
69-80	C		79 C
55-68	D	61 D	
39-54	E		
21-38	F		
1-20	G		

Additional EPC Data

Property Type:	House
Build Form:	Detached
Transaction Type:	Marketed sale
Energy Tariff:	Single
Main Fuel:	Mains gas (not community)
Main Gas:	Yes
Flat Top Storey:	No
Top Storey:	0
Glazing Type:	Double glazing, unknown install date
Previous Extension:	0
Open Fireplace:	0
Ventilation:	Natural
Walls:	Cavity wall, as built, no insulation (assumed)
Walls Energy:	Poor
Roof:	Pitched, 250 mm loft insulation
Roof Energy:	Good
Main Heating:	Boiler and radiators, mains gas
Main Heating Controls:	Programmer, room thermostat and TRVs
Hot Water System:	From main system
Hot Water Energy Efficiency:	Good
Lighting:	Low energy lighting in all fixed outlets
Floors:	Suspended, no insulation (assumed)
Total Floor Area:	105 m ²

This map displays nearby coal mine entrances and their classifications.



Mine Entry

- ✕ Adit
- ✕ Gutter Pit
- ✕ Shaft

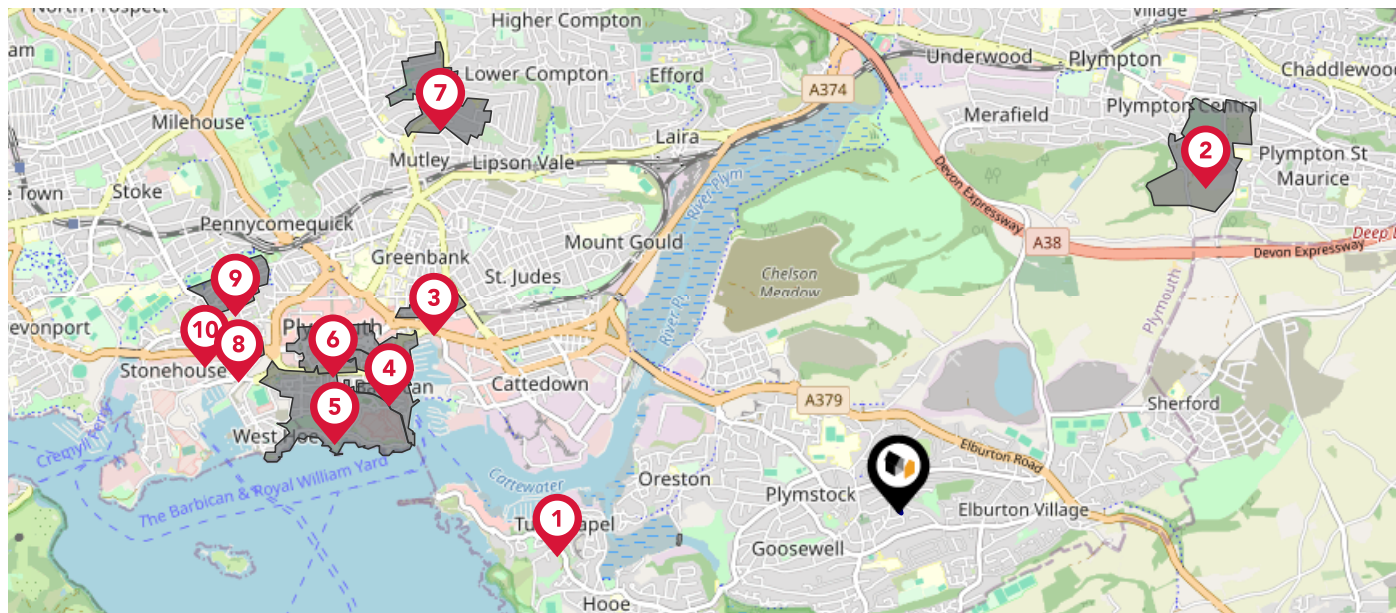
The Coal Authority has records of over 175,000 mine entries within the UK captured in the National Coal Mining database, derived from sources including abandonment plans, geological and topographical plans.

Coal mining activity is recorded as far back as the 13th century, but prior to 1872 there was no requirement to deposit abandonment plans. It is therefore believed there may be many unrecorded mine entries of which the Authority has no information or knowledge. These entries do not, therefore, appear within the Authority's national dataset as shown on this map.

Maps

Conservation Areas

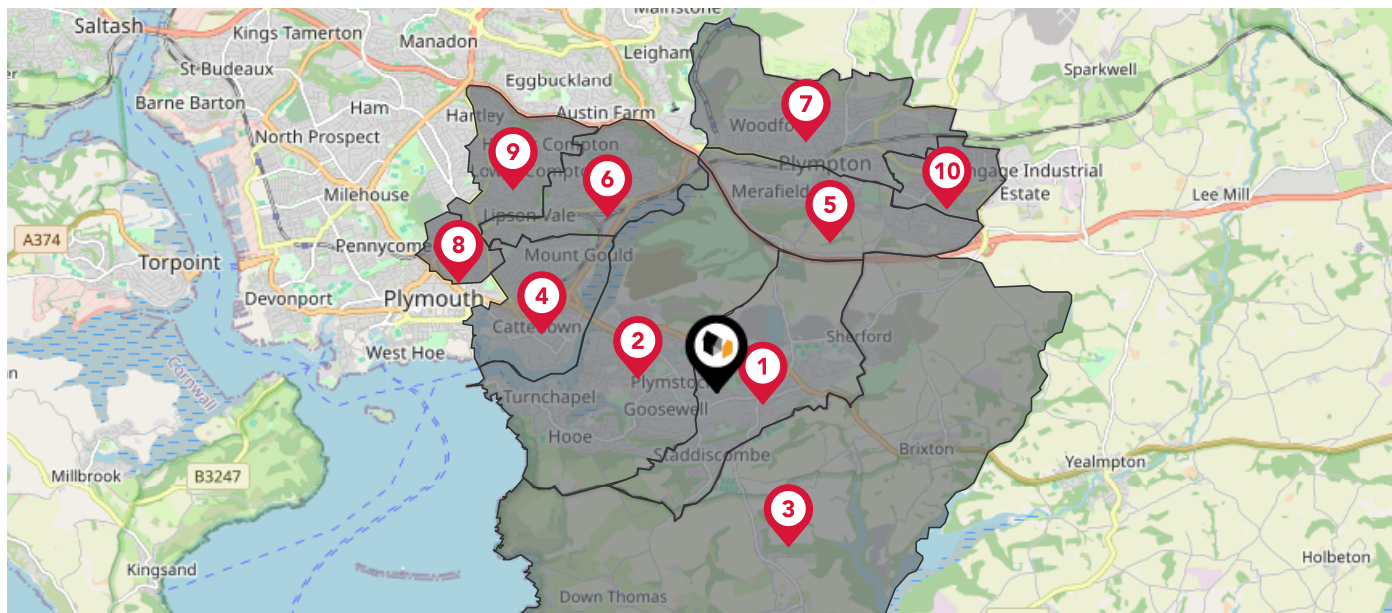
This map displays nearby official conservation areas. Every local authority in England has at least one conservation area. Most are designated by the Council as the local planning authority, though Historic England and the Secretary of State also have the power to create them.



Nearby Conservation Areas

- | | |
|----|--------------------------------|
| 1 | Turnchapel |
| 2 | Plympton St Maurice |
| 3 | Ebrington Street |
| 4 | Barbican |
| 5 | The Hoe |
| 6 | City Centre |
| 7 | Mannamead |
| 8 | Union Street |
| 9 | North Stonehouse |
| 10 | Adelaide Street/Clarence Place |

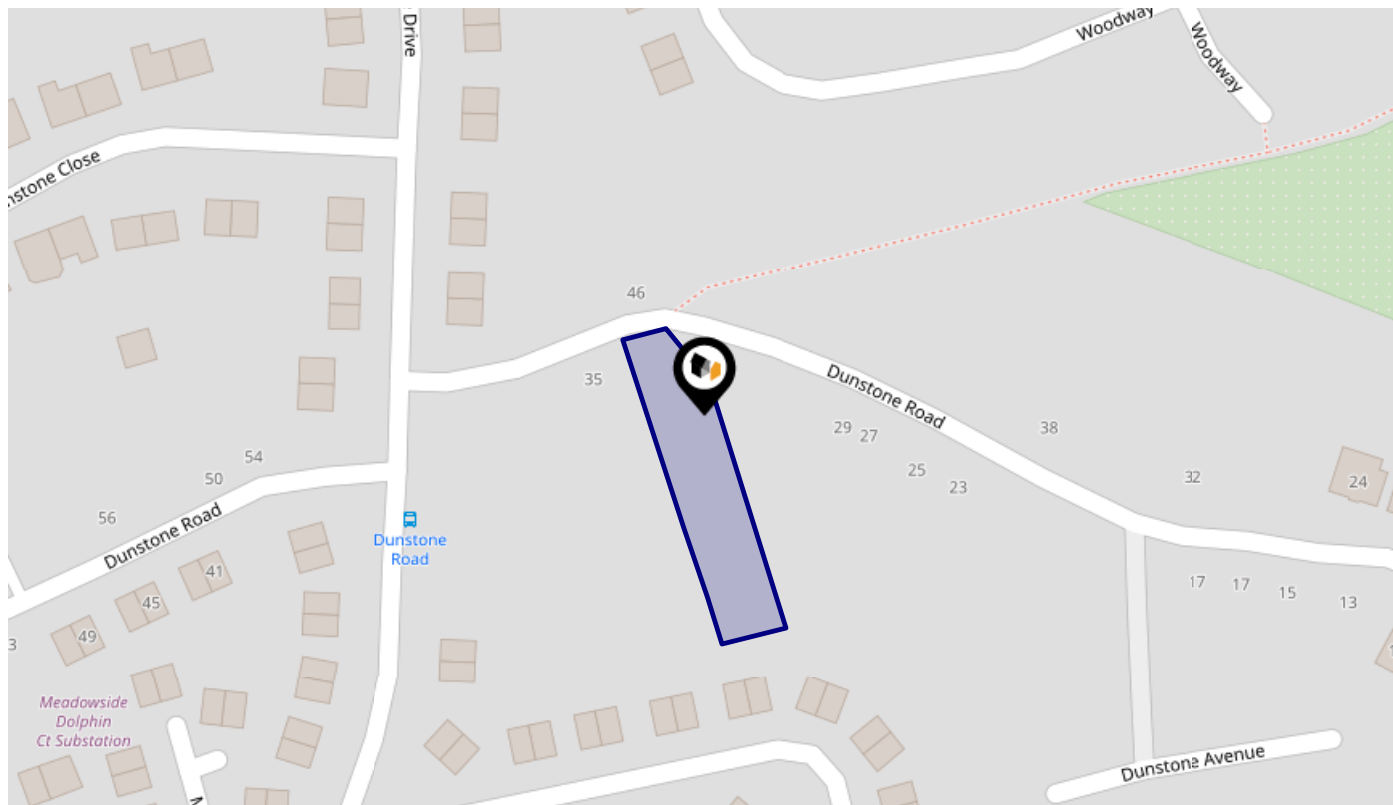
The UK is divided into wards that are used for local elections to elect local government councillors. Sometimes these are known as 'electoral divisions'. Population counts can vary substantially between wards, but the national average is about 5,500



Nearby Council Wards

- 1 Plymstock Dunstone Ward
- 2 Plymstock Radford Ward
- 3 Wembury & Brixton Ward
- 4 Sutton and Mount Gould Ward
- 5 Plympton Erle Ward
- 6 Efford and Lipson Ward
- 7 Plympton St. Mary Ward
- 8 Drake Ward
- 9 Compton Ward
- 10 Plympton Chaddlewood Ward

This map displays the noise levels from nearby network rail and HS1 railway routes that affect this property...



Rail Noise Data

This data indicates the level of noise according to the strategic noise mapping of rail sources within areas with a population of at least 100,000 people (agglomerations) and along Network Rail and HS1 traffic routes.

The data indicates the annual average noise levels for the 16-hour period between 0700 - 2300.

Noise levels are modelled on a 10m grid at a receptor height of 4m above ground, polygons are then produced by merging neighbouring cells within the following noise classes:

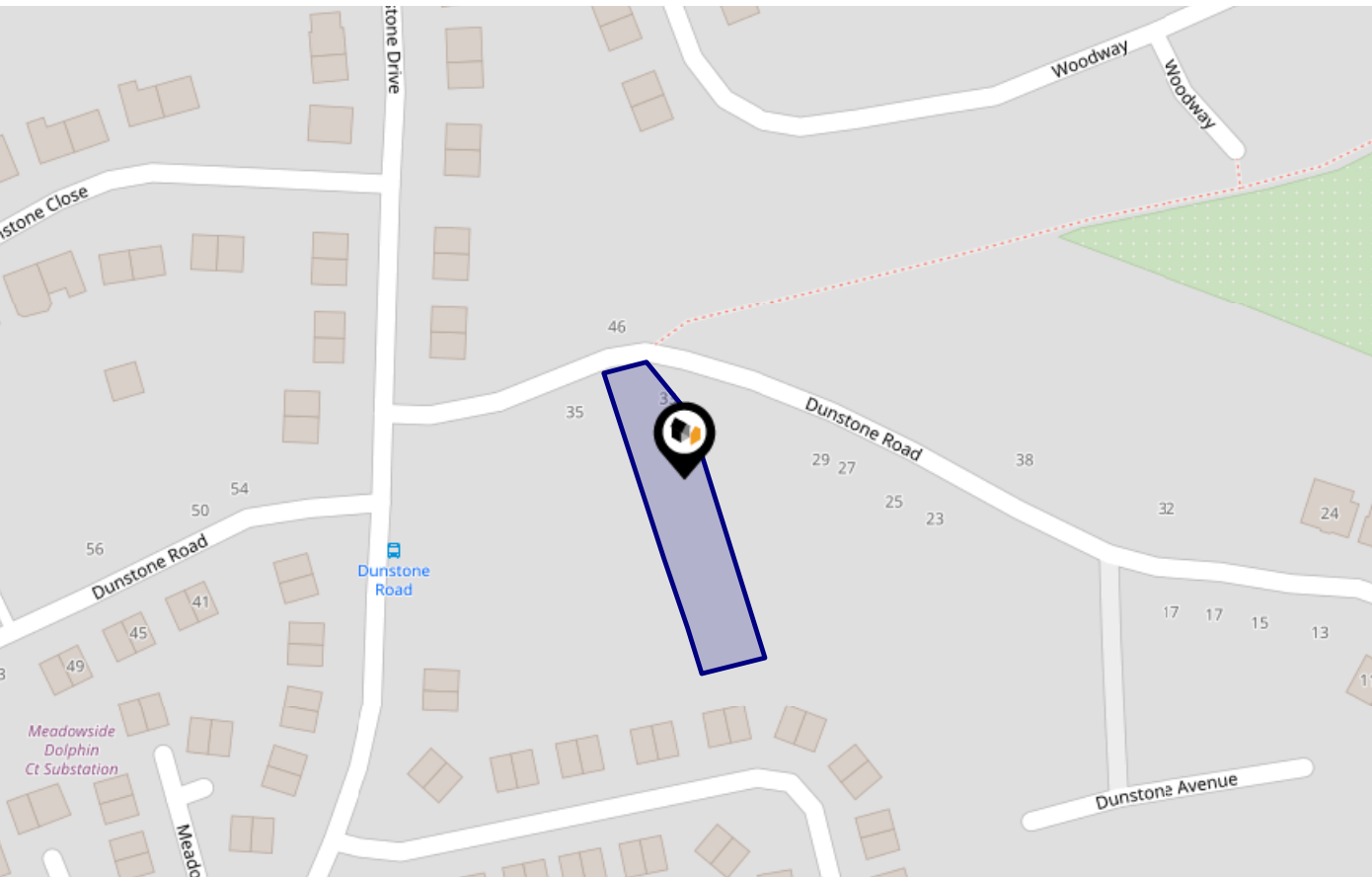
5		75.0+ dB	■
4		70.0-74.9 dB	■
3		65.0-69.9 dB	■
2		60.0-64.9 dB	■
1		55.0-59.9 dB	■

Flood Risk

Rivers & Seas - Flood Risk



This map shows the chance of flooding from rivers and / or the sea, taking into account flood defences and their condition.




Risk Rating: Very low

The map does not contain sufficient information for it to be used to determine flood risk to individual properties, but it does give you an indication of whether your area may be affected by surface water flooding at this risk level.

- High Risk** - an area which has a chance of flooding of greater than 1 in 30 (3.3%) in any one year.
- Medium Risk** - an area which has a chance of flooding of greater than 1 in 100 (1.0%) in any one year.
- Low Risk** - an area which has a chance of flooding of greater than 1 in 1000 (0.1%) in any one year.
- Very Low Risk** - an area in which the risk is below 1 in 1000 (0.1%) in any one year.

Chance of flooding to the following depths at this property:

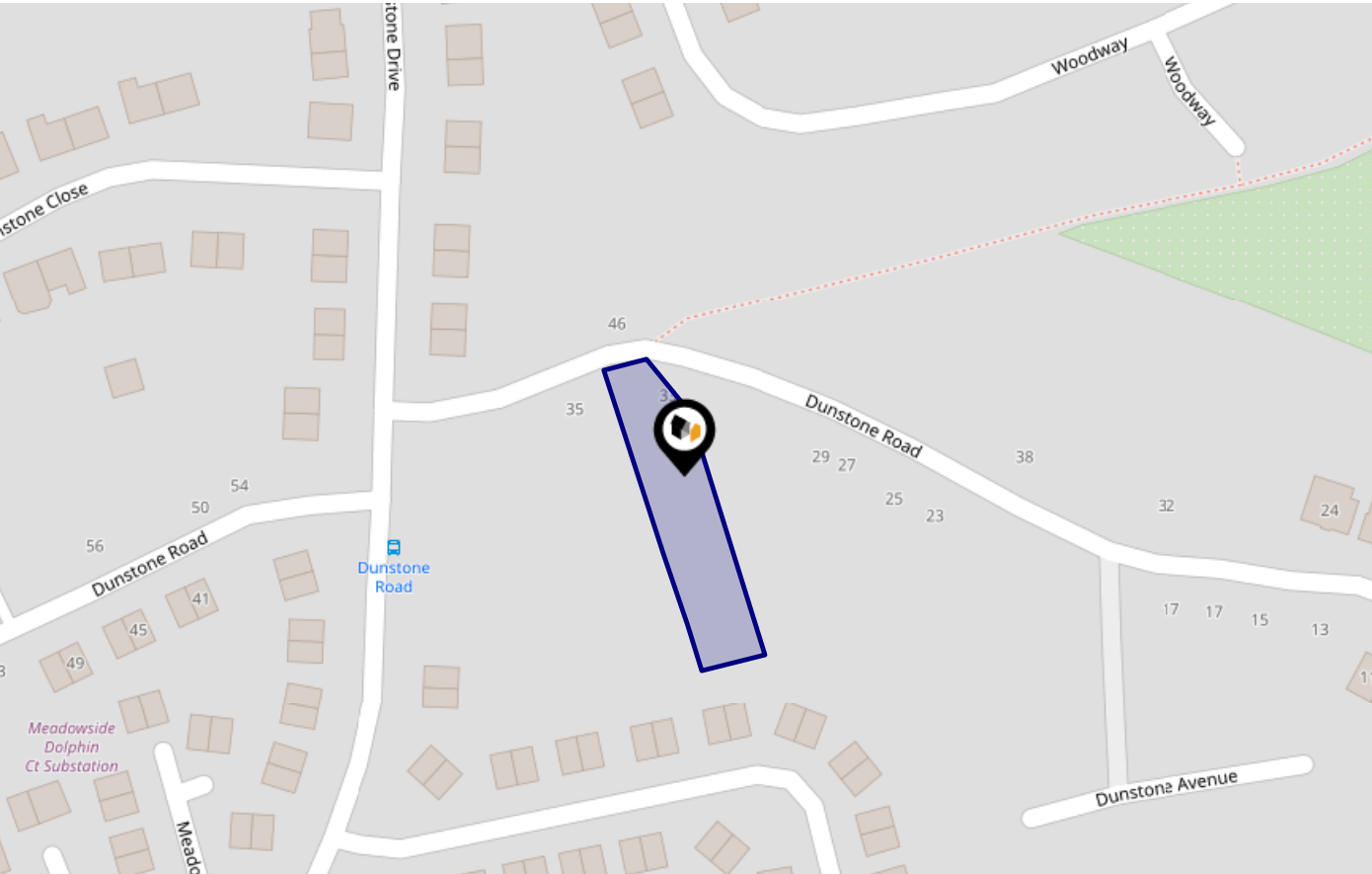


Flood Risk

Rivers & Seas - Climate Change



This map shows the future chance of flooding from rivers and / or the sea **between 2036 and 2069**, taking into account flood defences and their condition. The government climate change models cannot predict exactly when the chance of flooding will go up. It could happen at any time during the time period.




Risk Rating: Very low

The map does not contain sufficient information for it to be used to determine flood risk to individual properties, but it does give you an indication of whether your area may be affected by surface water flooding at this risk level.

- High Risk** - an area which has a chance of flooding of greater than 1 in 30 (3.3%) in any one year.
- Medium Risk** - an area which has a chance of flooding of greater than 1 in 100 (1.0%) in any one year.
- Low Risk** - an area which has a chance of flooding of greater than 1 in 1000 (0.1%) in any one year.
- Very Low Risk** - an area in which the risk is below 1 in 1000 (0.1%) in any one year.

Chance of flooding to the following depths at this property:

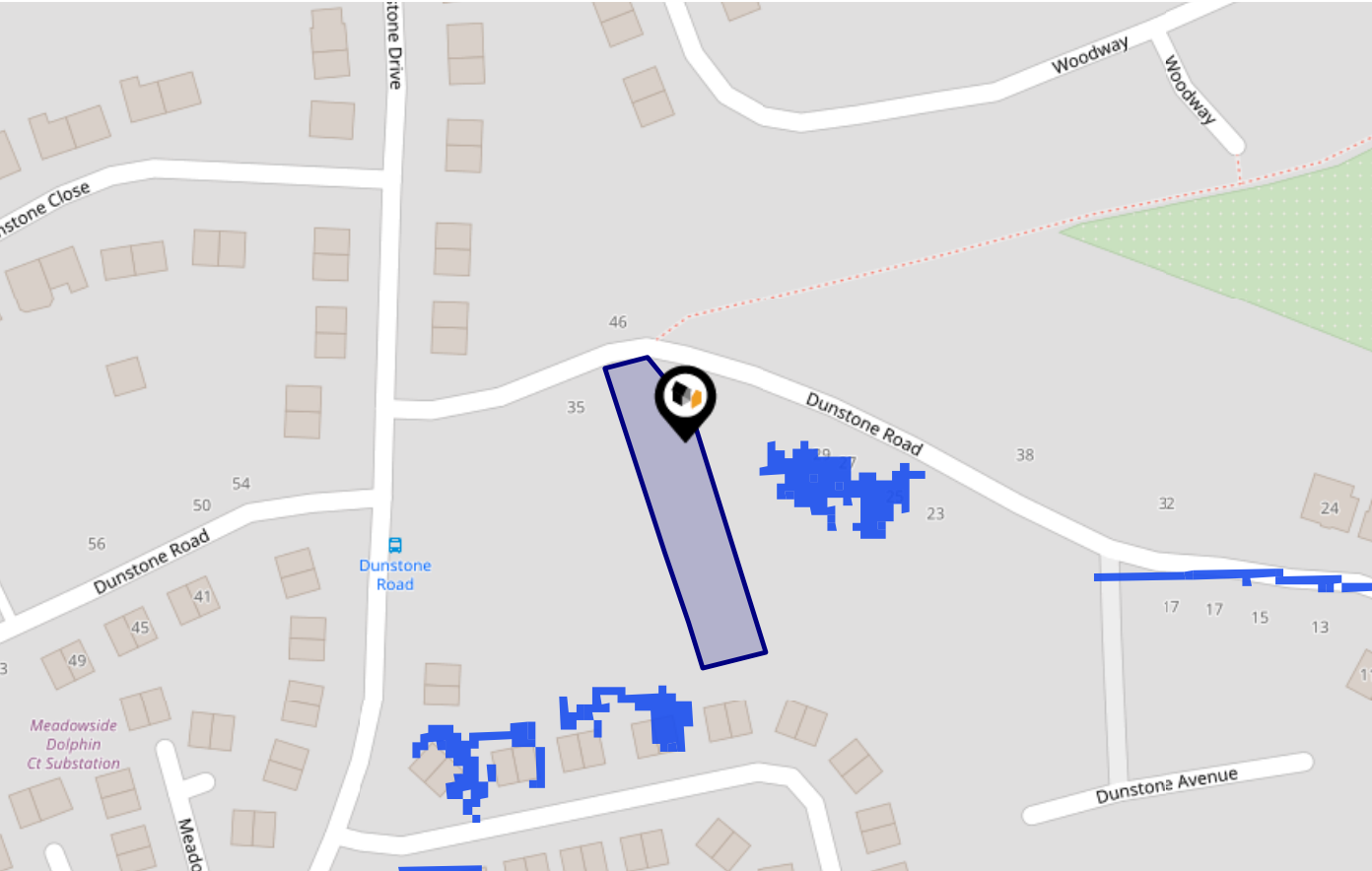


Flood Risk

Surface Water - Flood Risk



This map shows the chance of flooding where rainwater has nowhere to drain. This kind of flooding can occur far from rivers or seas.




Risk Rating: Very low

The map does not contain sufficient information for it to be used to determine flood risk to individual properties, but it does give you an indication of whether your area may be affected by surface water flooding at this risk level.

- High Risk** - an area which has a chance of flooding of greater than 1 in 30 (3.3%) in any one year.
- Medium Risk** - an area which has a chance of flooding of greater than 1 in 100 (1.0%) in any one year.
- Low Risk** - an area which has a chance of flooding of greater than 1 in 1000 (0.1%) in any one year.
- Very Low Risk** - an area in which the risk is below 1 in 1000 (0.1%) in any one year.

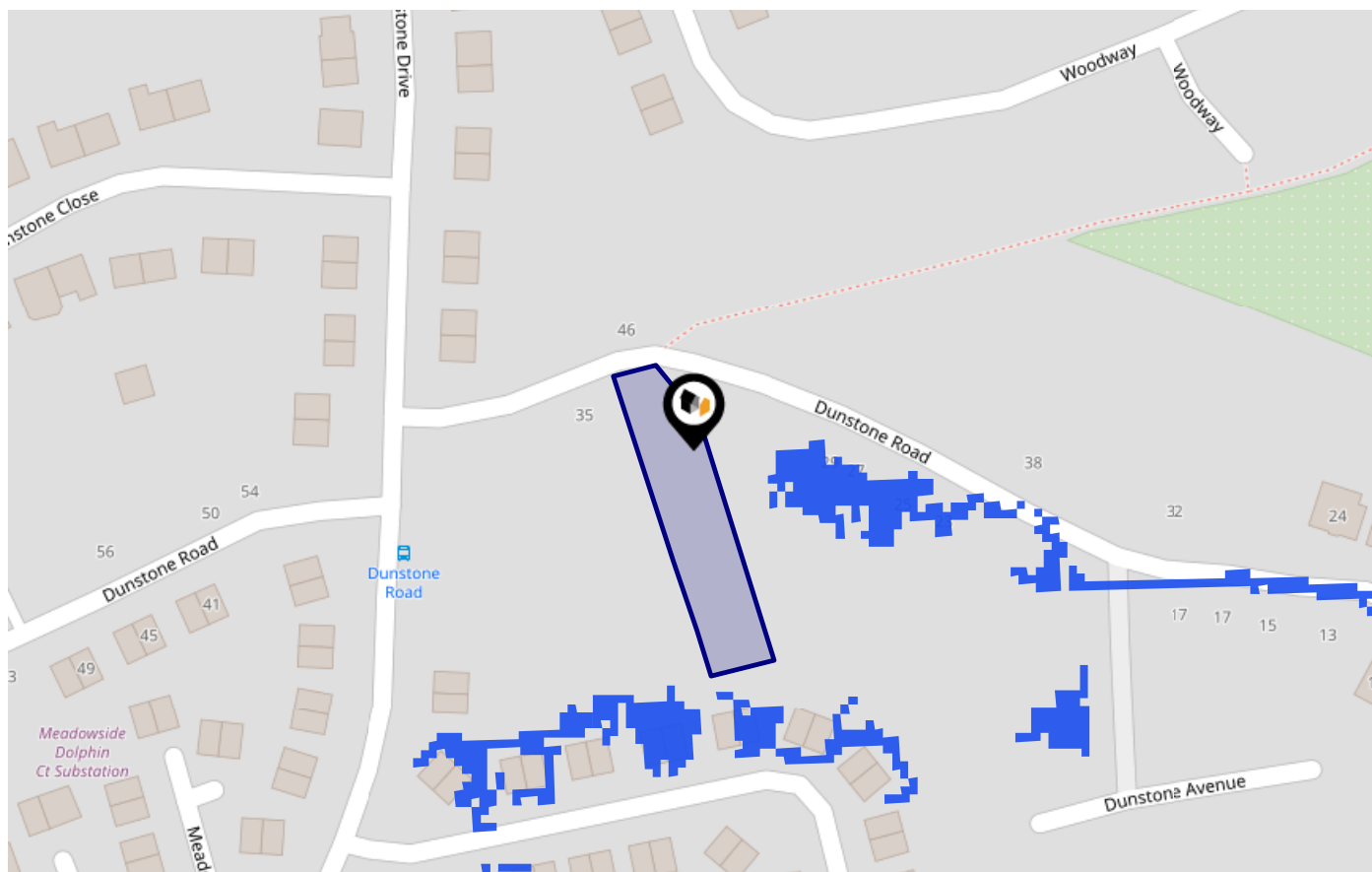
Chance of flooding to the following depths at this property:



Flood Risk

Surface Water - Climate Change

This map shows the future chance of flooding **between 2040 and 2060** where rainwater has nowhere to drain. This kind of flooding can occur far from rivers or seas. The government climate change models cannot predict exactly when the chance of flooding will go up. It could happen at any time during the time period.




Risk Rating: Very low

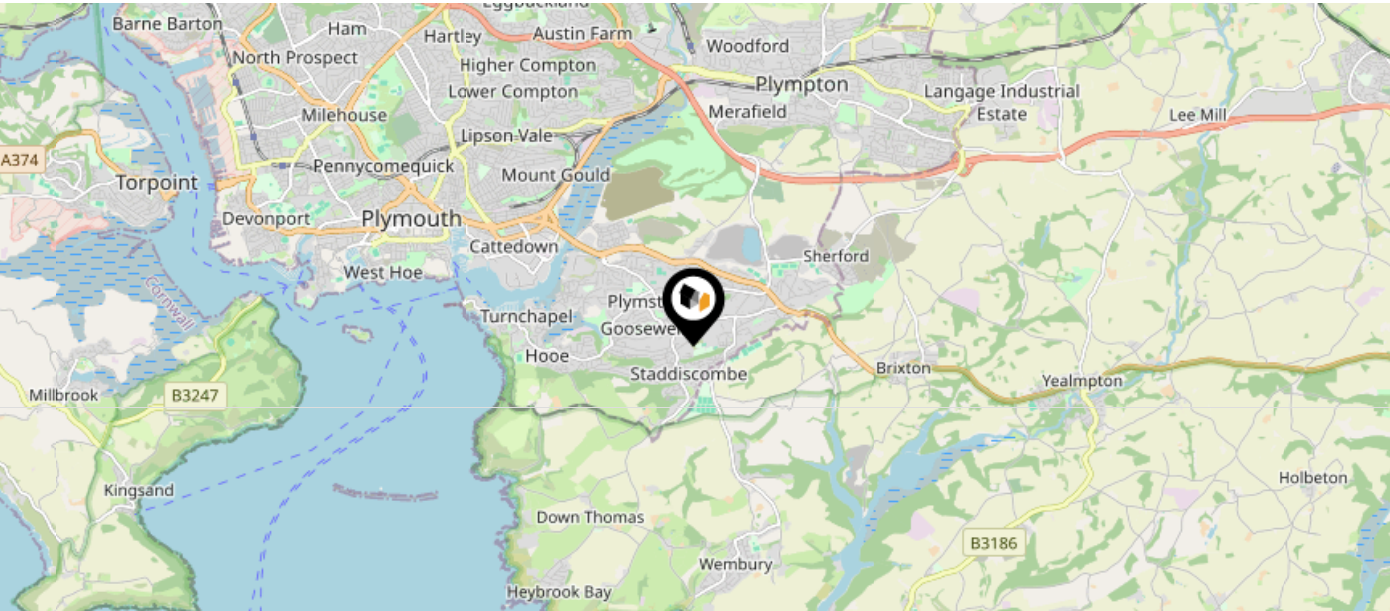
The map does not contain sufficient information for it to be used to determine flood risk to individual properties, but it does give you an indication of whether your area may be affected by surface water flooding at this risk level.

- High Risk** - an area which has a chance of flooding of greater than 1 in 30 (3.3%) in any one year.
- Medium Risk** - an area which has a chance of flooding of greater than 1 in 100 (1.0%) in any one year.
- Low Risk** - an area which has a chance of flooding of greater than 1 in 1000 (0.1%) in any one year.
- Very Low Risk** - an area in which the risk is below 1 in 1000 (0.1%) in any one year.

Chance of flooding to the following depths at this property:



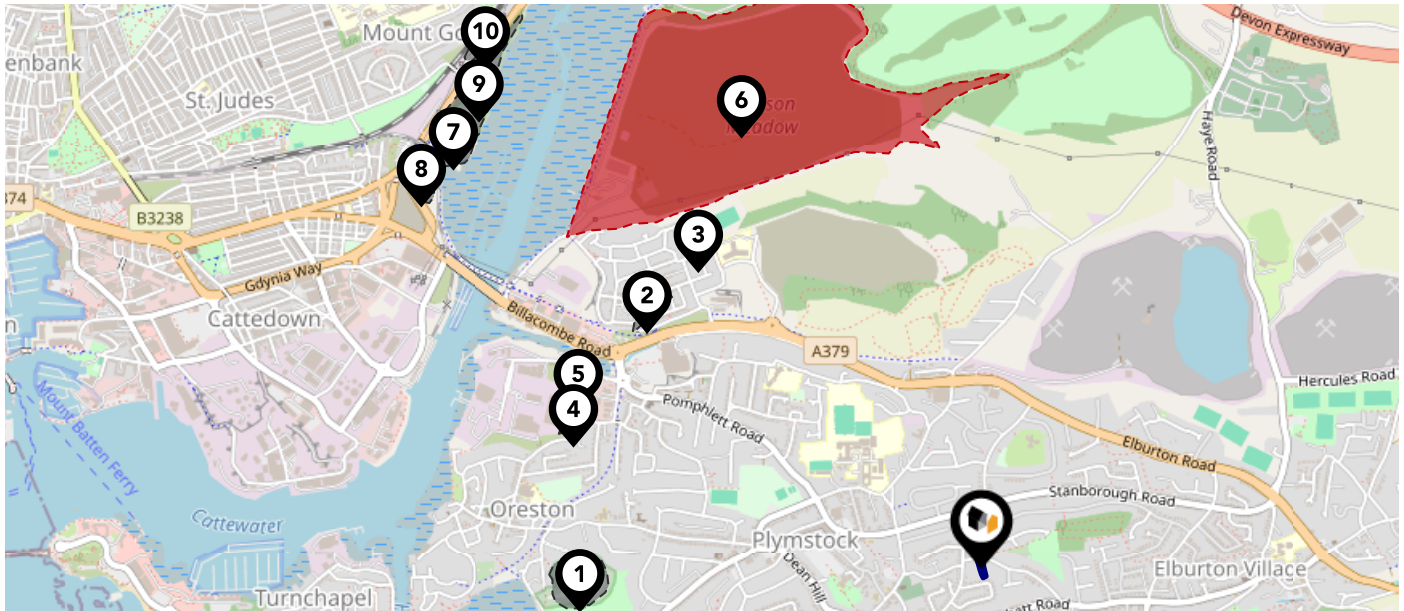
This map displays nearby areas that have been designated as Green Belt...



Nearby Green Belt Land

No data available.

This map displays the location of known landfill sites. Historic sites are where there is no environmental permit in force. Active sites are currently authorised by the Environment Agency under Environmental Permitting Regulations.



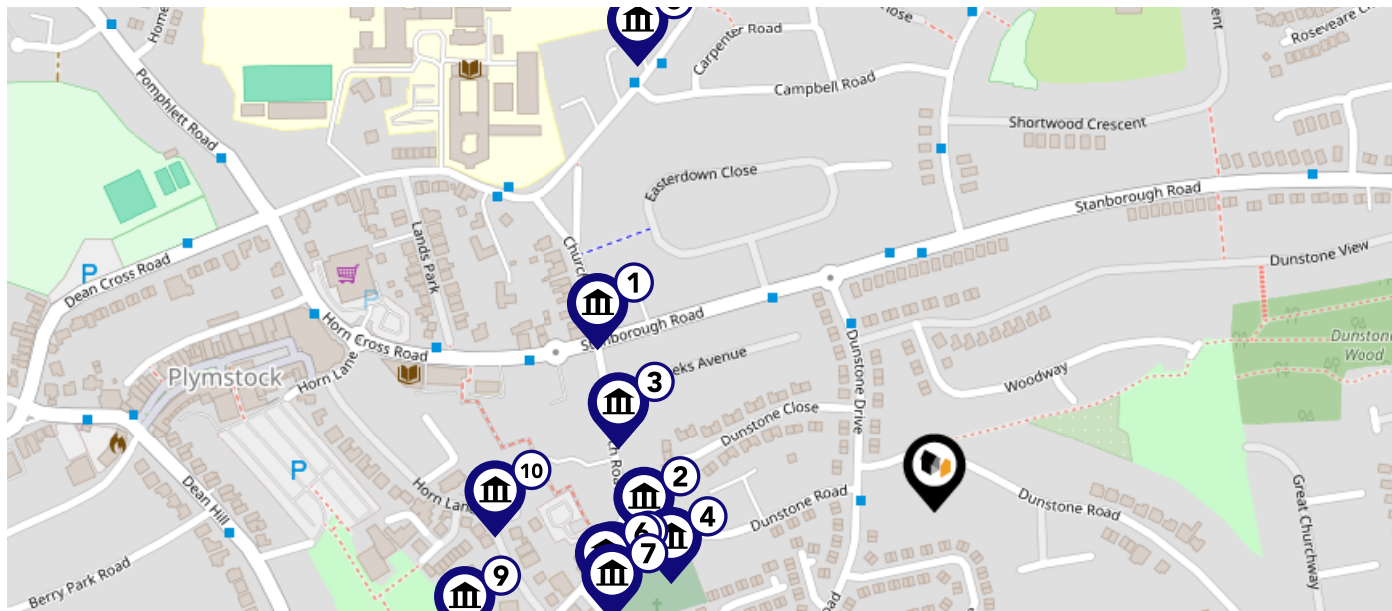
Nearby Landfill Sites

1	Radford Quarry Oreston-Radford Quarry Oreston, Plymouth	Historic Landfill	<input type="checkbox"/>
2	Former Warkham Quarry-Pomphlett, Plymouth	Historic Landfill	<input type="checkbox"/>
3	Plymstock Works-Plymstock Works, Plymstock, Plymouth, Devon	Historic Landfill	<input type="checkbox"/>
4	Bedford Quarry Oreston B-Oreston, Plymouth	Historic Landfill	<input type="checkbox"/>
5	Bedford Quarry Oreston A-Oreston, Plymouth	Historic Landfill	<input type="checkbox"/>
6	EA/EPR/EP3096HZ/V002	Active Landfill	<input checked="" type="checkbox"/>
7	Blagdons Shipyard-Embankment Road Lane, Laira, Plymouth	Historic Landfill	<input type="checkbox"/>
8	Cattledown Junction Playing Field-Embankment Road, Plymouth	Historic Landfill	<input type="checkbox"/>
9	Embankment Road-Laira, Plymouth	Historic Landfill	<input type="checkbox"/>
10	Allotments Embankment Road-Laira, Plymouth	Historic Landfill	<input type="checkbox"/>

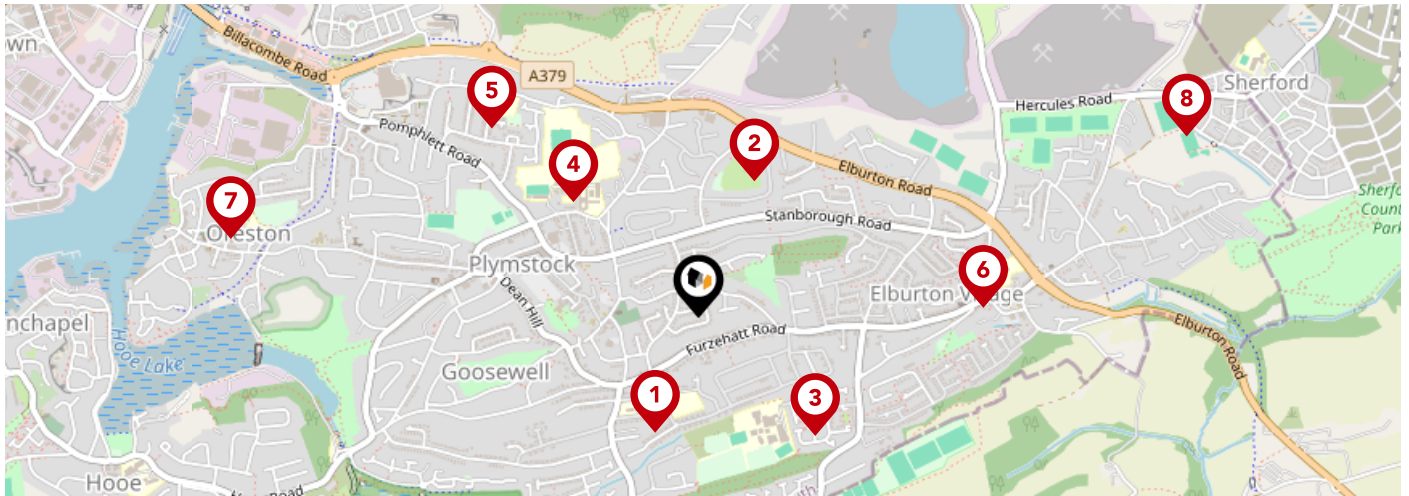
Maps

Listed Buildings

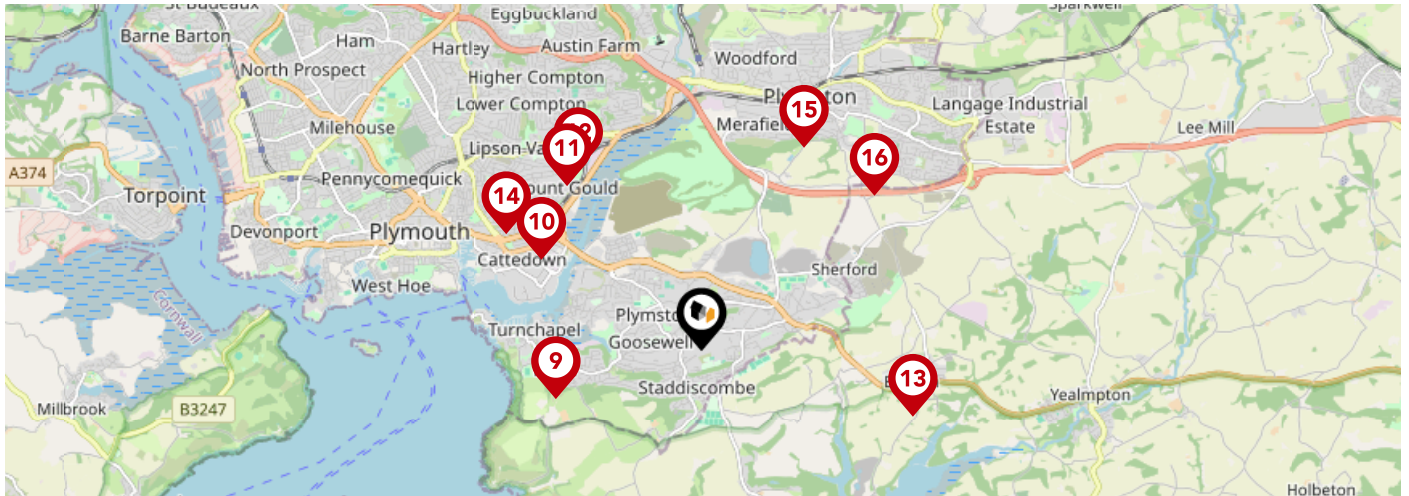
This map displays nearby listed buildings and protected structures, as well as their listed tier and distance from the target property...



Listed Buildings in the local district		Grade	Distance
	1130042 - Elmleigh	Grade II	0.2 miles
	1319616 - 74, Dunstone Road	Grade II	0.2 miles
	1130043 - Peeks	Grade II	0.2 miles
	1319615 - Olde Corte House (no. 67) And Former Barn (no. 69)	Grade II	0.2 miles
	1330543 - Treeby Tomb 8 Metres North Of Church Of St Mary And All Saints	Grade II	0.2 miles
	1330542 - Simon Tomb 8 Metres North Of Church Of St Mary And All Saints	Grade II	0.2 miles
	1330541 - Church Of St Mary And All Saints	Grade II	0.2 miles
	1386417 - Stentaway House	Grade II	0.3 miles
	1321997 - Downhorn Farmhouse	Grade II	0.3 miles
	1321998 - Glendene And Eventide	Grade II	0.3 miles

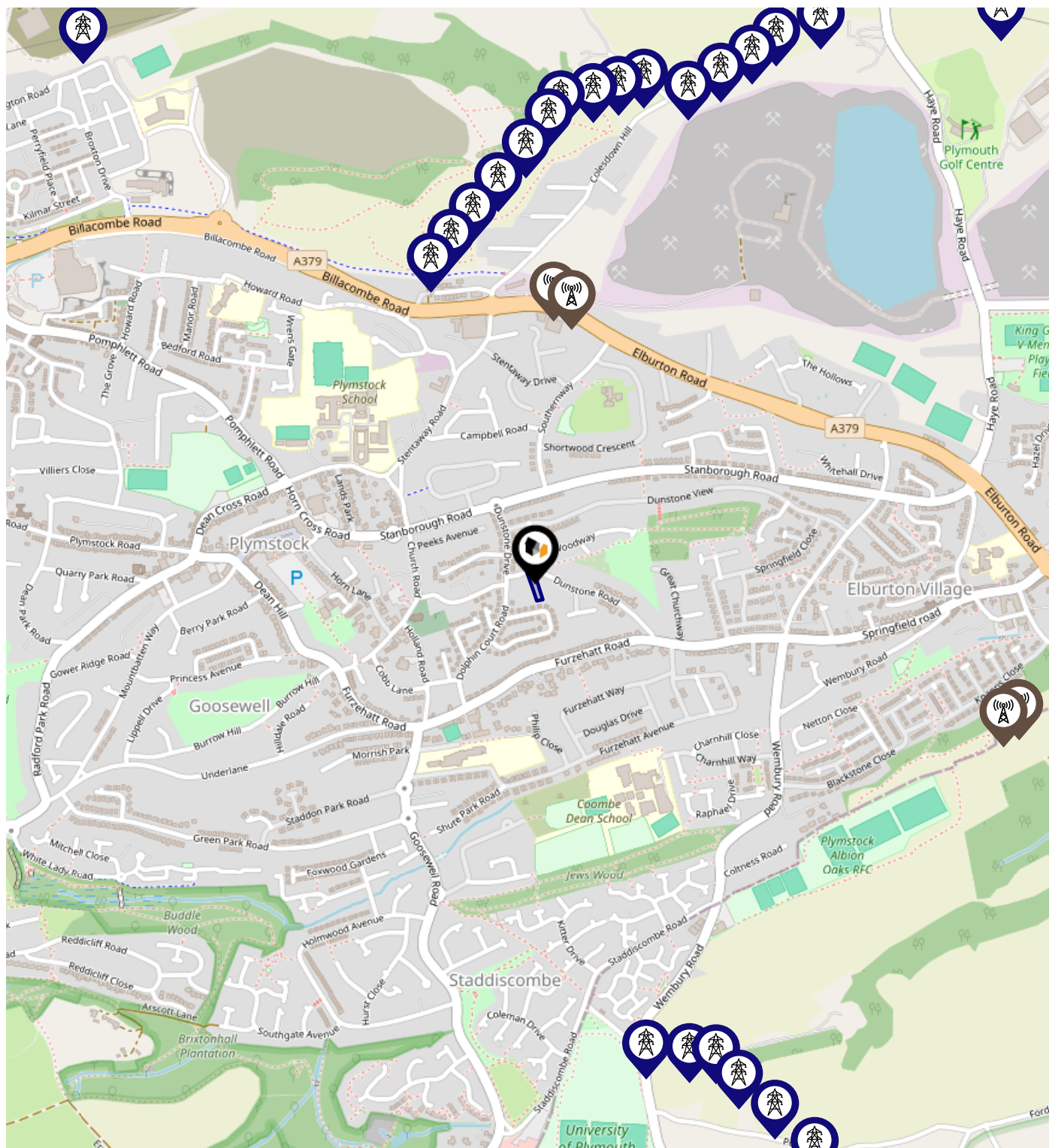


		Nursery	Primary	Secondary	College	Private
1	Goosewell Primary Academy Ofsted Rating: Good Pupils: 419 Distance:0.29	<input type="checkbox"/>	<input checked="" type="checkbox"/>	<input type="checkbox"/>	<input type="checkbox"/>	<input type="checkbox"/>
2	Morley Meadow Primary School Ofsted Rating: Good Pupils: 224 Distance:0.35	<input type="checkbox"/>	<input checked="" type="checkbox"/>	<input type="checkbox"/>	<input type="checkbox"/>	<input type="checkbox"/>
3	Coombe Dean School Ofsted Rating: Good Pupils: 995 Distance:0.39	<input type="checkbox"/>	<input type="checkbox"/>	<input checked="" type="checkbox"/>	<input type="checkbox"/>	<input type="checkbox"/>
4	Plymstock School Ofsted Rating: Good Pupils: 1671 Distance:0.4	<input type="checkbox"/>	<input type="checkbox"/>	<input checked="" type="checkbox"/>	<input type="checkbox"/>	<input type="checkbox"/>
5	Pomphlett Primary School Ofsted Rating: Good Pupils: 424 Distance:0.66	<input type="checkbox"/>	<input checked="" type="checkbox"/>	<input type="checkbox"/>	<input type="checkbox"/>	<input type="checkbox"/>
6	Elburton Primary School Ofsted Rating: Outstanding Pupils: 465 Distance:0.68	<input type="checkbox"/>	<input checked="" type="checkbox"/>	<input type="checkbox"/>	<input type="checkbox"/>	<input type="checkbox"/>
7	Oreston Community Academy Ofsted Rating: Good Pupils: 419 Distance:1.12	<input type="checkbox"/>	<input checked="" type="checkbox"/>	<input type="checkbox"/>	<input type="checkbox"/>	<input type="checkbox"/>
8	Sherford Vale School & Nursery Ofsted Rating: Good Pupils: 258 Distance:1.23	<input type="checkbox"/>	<input checked="" type="checkbox"/>	<input type="checkbox"/>	<input type="checkbox"/>	<input type="checkbox"/>





		Nursery	Primary	Secondary	College	Private
9	Hooe Primary Academy Ofsted Rating: Good Pupils: 212 Distance:1.46	<input type="checkbox"/>	<input checked="" type="checkbox"/>	<input type="checkbox"/>	<input type="checkbox"/>	<input type="checkbox"/>
10	Prince Rock Primary School Ofsted Rating: Outstanding Pupils: 408 Distance:1.75	<input type="checkbox"/>	<input checked="" type="checkbox"/>	<input type="checkbox"/>	<input type="checkbox"/>	<input type="checkbox"/>
11	Lipson Co-operative Academy Ofsted Rating: Good Pupils: 1102 Distance:2.01	<input type="checkbox"/>	<input type="checkbox"/>	<input checked="" type="checkbox"/>	<input type="checkbox"/>	<input type="checkbox"/>
12	Laira Green Primary School Ofsted Rating: Good Pupils: 230 Distance:2.08	<input type="checkbox"/>	<input checked="" type="checkbox"/>	<input type="checkbox"/>	<input type="checkbox"/>	<input type="checkbox"/>
13	St Mary's Church of England Primary School Ofsted Rating: Outstanding Pupils: 102 Distance:2.09	<input type="checkbox"/>	<input checked="" type="checkbox"/>	<input type="checkbox"/>	<input type="checkbox"/>	<input type="checkbox"/>
14	Salisbury Road Primary School Ofsted Rating: Good Pupils: 381 Distance:2.16	<input type="checkbox"/>	<input checked="" type="checkbox"/>	<input type="checkbox"/>	<input type="checkbox"/>	<input type="checkbox"/>
15	Plympton St Mary's CofE Infant School Ofsted Rating: Good Pupils: 100 Distance:2.16	<input type="checkbox"/>	<input checked="" type="checkbox"/>	<input type="checkbox"/>	<input type="checkbox"/>	<input type="checkbox"/>
16	Plympton St Maurice Primary School Ofsted Rating: Good Pupils: 187 Distance:2.2	<input type="checkbox"/>	<input checked="" type="checkbox"/>	<input type="checkbox"/>	<input type="checkbox"/>	<input type="checkbox"/>

Local Area Masts & Pylons

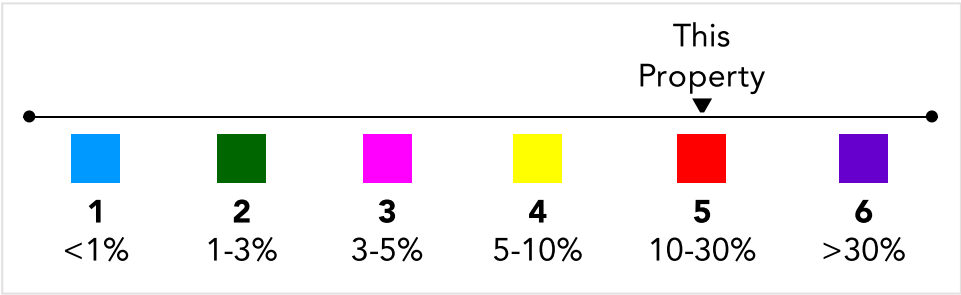
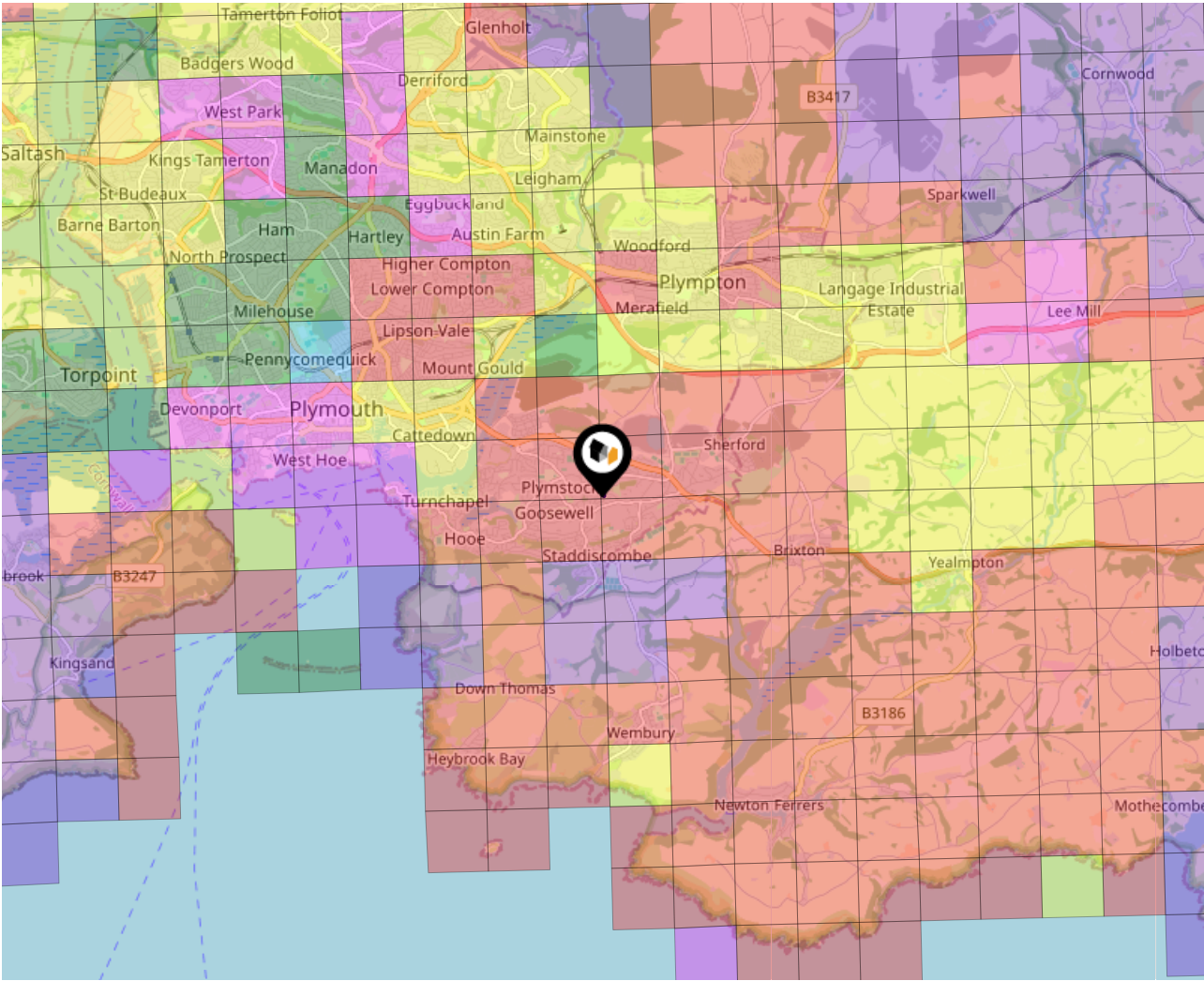


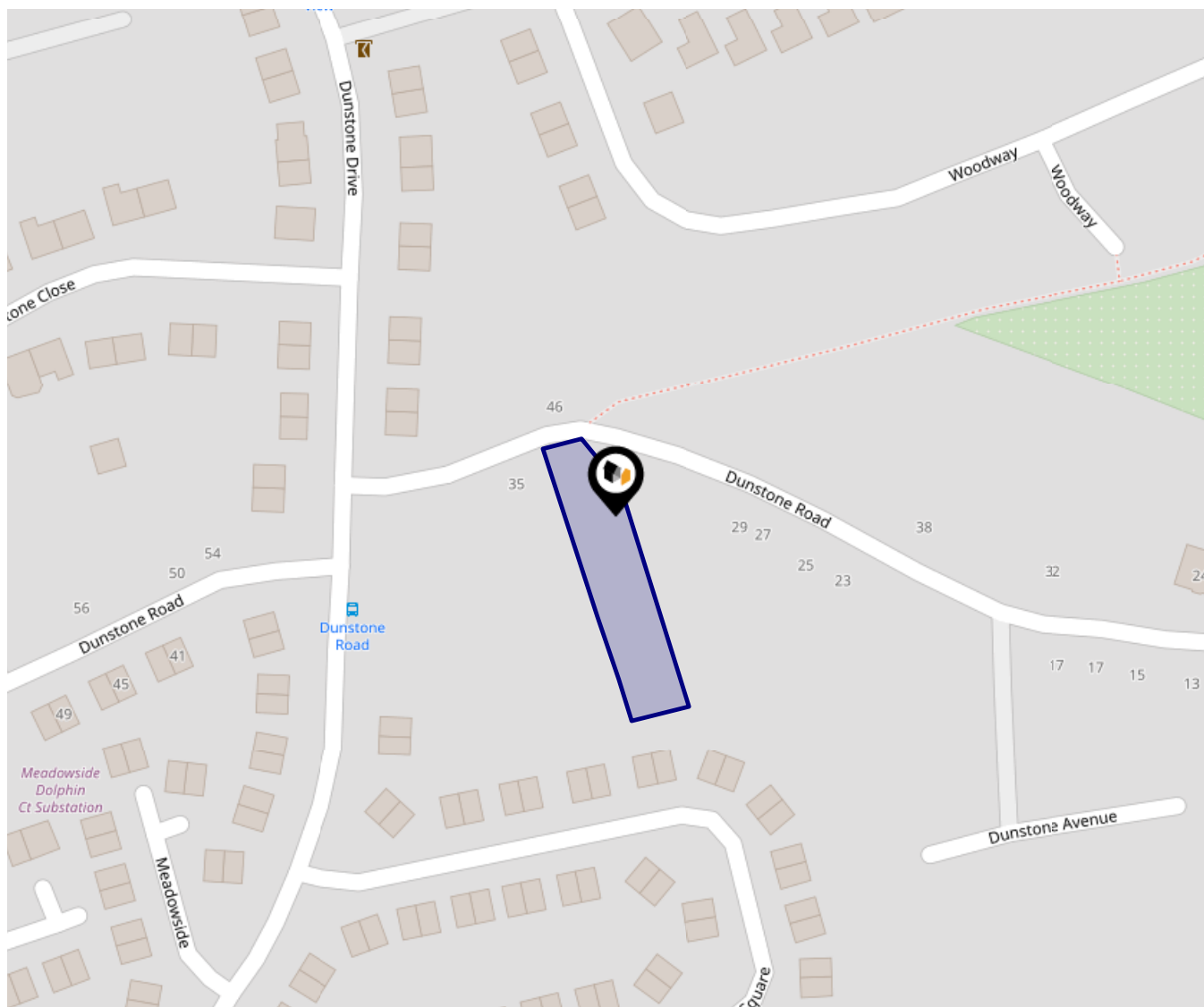
Key:

-  Power Pylons
-  Communication Masts

What is Radon?

Radon is a natural radioactive gas, which enters buildings from the ground. Exposure to high concentrations increases the risk of lung cancer. The UK Health Security Agency (UKHSA) recommends that radon levels should be reduced in homes where the annual average is at or above 200 becquerels per cubic metre (200 Bq/m³).





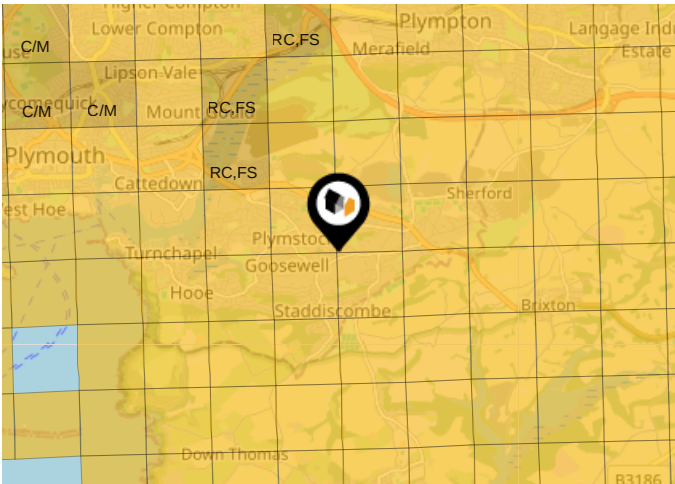
This data indicates the level of noise according to the strategic noise mapping of road sources within areas with a population of at least 100,000 people (agglomerations) and along major traffic routes. This indicates a 24 hour annual average noise level with separate weightings for the evening and night periods.

Noise levels are modelled on a 10m grid at a receptor height of 4m above ground, polygons are then produced by merging neighbouring cells within the following noise classes:

- 75.0+ dB
- 70.0-74.9 dB
- 65.0-69.9 dB
- 60.0-64.9 dB
- 55.0-59.9 dB

Ground Composition for this Address (Surrounding square kilometer zone around property)

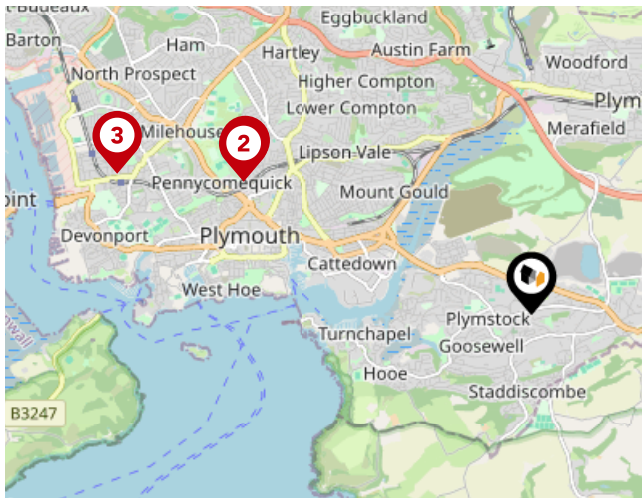
Carbon Content:	NONE	Soil Texture:	CLAY TO SANDY LOAM
Parent Material Grain:	ARGILLIC - ARENACEOUS	Soil Depth:	DEEP
Soil Group:	ALL		



Primary Classifications (Most Common Clay Types)

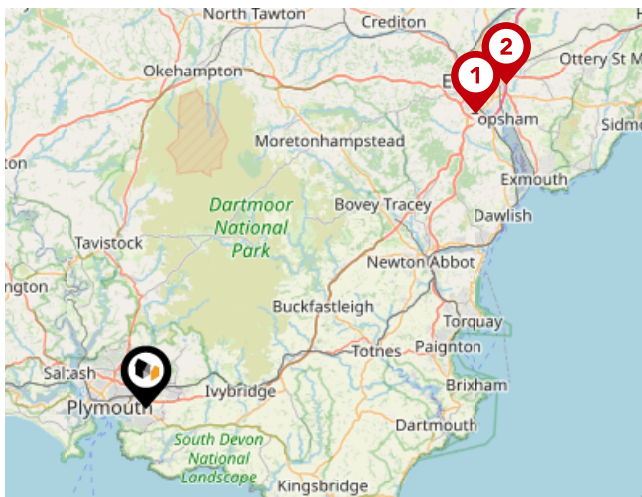
C/M	Claystone / Mudstone
FPC,S	Floodplain Clay, Sand / Gravel
FC,S	Fluvial Clays & Silts
FC,S,G	Fluvial Clays, Silts, Sands & Gravel
PM/EC	Prequaternary Marine / Estuarine Clay / Silt
QM/EC	Quaternary Marine / Estuarine Clay / Silt
RC	Residual Clay
RC/LL	Residual Clay & Loamy Loess
RC,S	River Clay & Silt
RC,FS	Riverine Clay & Floodplain Sands and Gravel
RC,FL	Riverine Clay & Fluvial Sands and Gravel
TC	Terrace Clay
TC/LL	Terrace Clay & Loamy Loess

Area Transport (National)



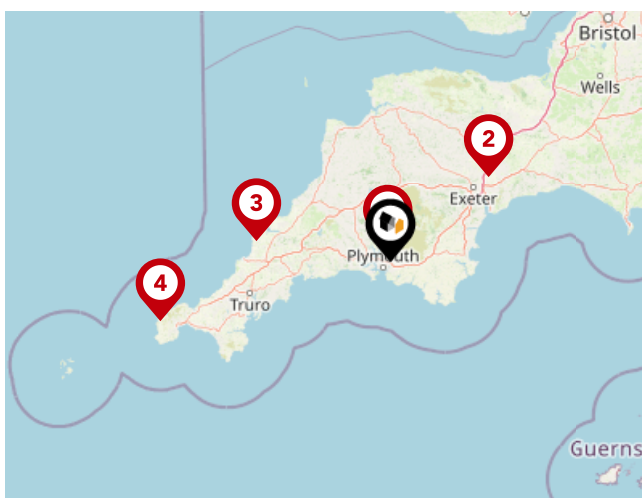
National Rail Stations

Pin	Name	Distance
1	Plymouth Rail Station	3.01 miles
2	Plymouth Rail Station	3.01 miles
3	Devonport Rail Station	4.15 miles



Trunk Roads/Motorways

Pin	Name	Distance
1	M5 J31	33.37 miles
2	M5 J30	36.53 miles

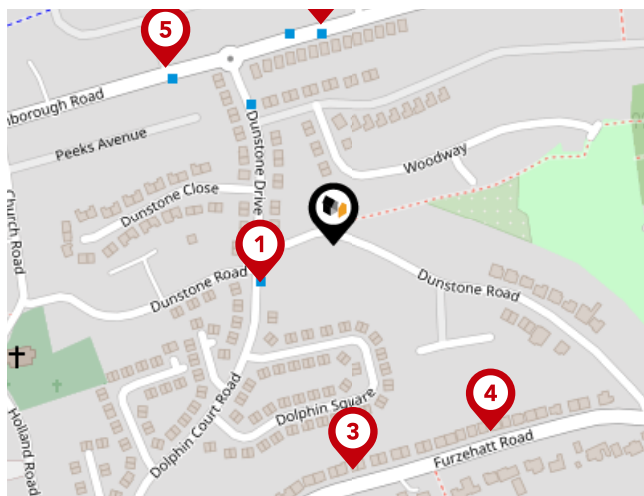


Airports/Helipads

Pin	Name	Distance
1	Glenholt	4.55 miles
2	Exeter Airport	38.94 miles
3	St Mawgan	41.17 miles
4	Joppa	72.38 miles

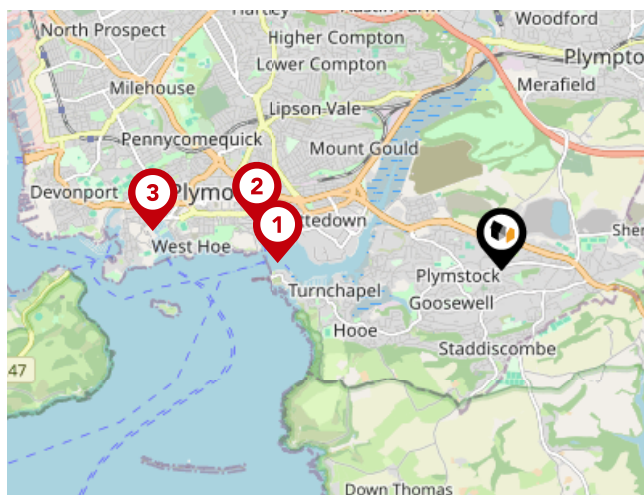
Area

Transport (Local)



Bus Stops/Stations

Pin	Name	Distance
1	Dunstone Road	0.05 miles
2	Southernway	0.13 miles
3	Furzehatt Road	0.13 miles
4	Furzehatt Road Middle	0.14 miles
5	Easterdown Close	0.14 miles



Ferry Terminals

Pin	Name	Distance
1	Plymouth Mount Batten Ferry Landing	2.13 miles
2	Plymouth (Barbican) Landing Stage	2.36 miles
3	Plymouth Ferry Terminal	3.33 miles

Important - Please Read

These particulars do not constitute any part of an offer or contract. All statements in these details are made without liability on the part of or the seller.

They should not be relied upon as a statement or representation of fact and, although believed to be correct, are not guaranteed and form no part of an offer or contract. Any intending buyers must satisfy themselves as to their correctness.

Please note that all appliances and heating systems are not tested by and therefore no warranties can be given as to their good working order.

Data Quality

We are committed to comprehensive property data being made available upfront to make the home buying and selling process quicker, easier and cheaper. This is why we have partnered with Sprift, the UK's leading supplier of property-specific data.



Contains public sector information licensed under the Open Government License v3.0

The information contained within this report is for general information purposes only.

Sprift Technologies Ltd aggregate this data from a wide variety of sources and while we endeavour to keep the information up to date and correct, we make no representations or warranties of any kind, express or implied, about the completeness, accuracy, reliability, of the information or related graphics contained within this report for any purpose.

Any reliance you place on such information is therefore strictly at your own risk. In no event will we be liable for any loss or damage including without limitation, indirect or consequential loss or damage, or any loss or damage whatsoever arising from loss of data or profits arising out of, or in connection with, the use of this report.



6 The Broadway Plymstock Plymouth PL9
7AU
01752 456000
plymstock@langtownandcountry.com
www.langtownandcountry.com

