

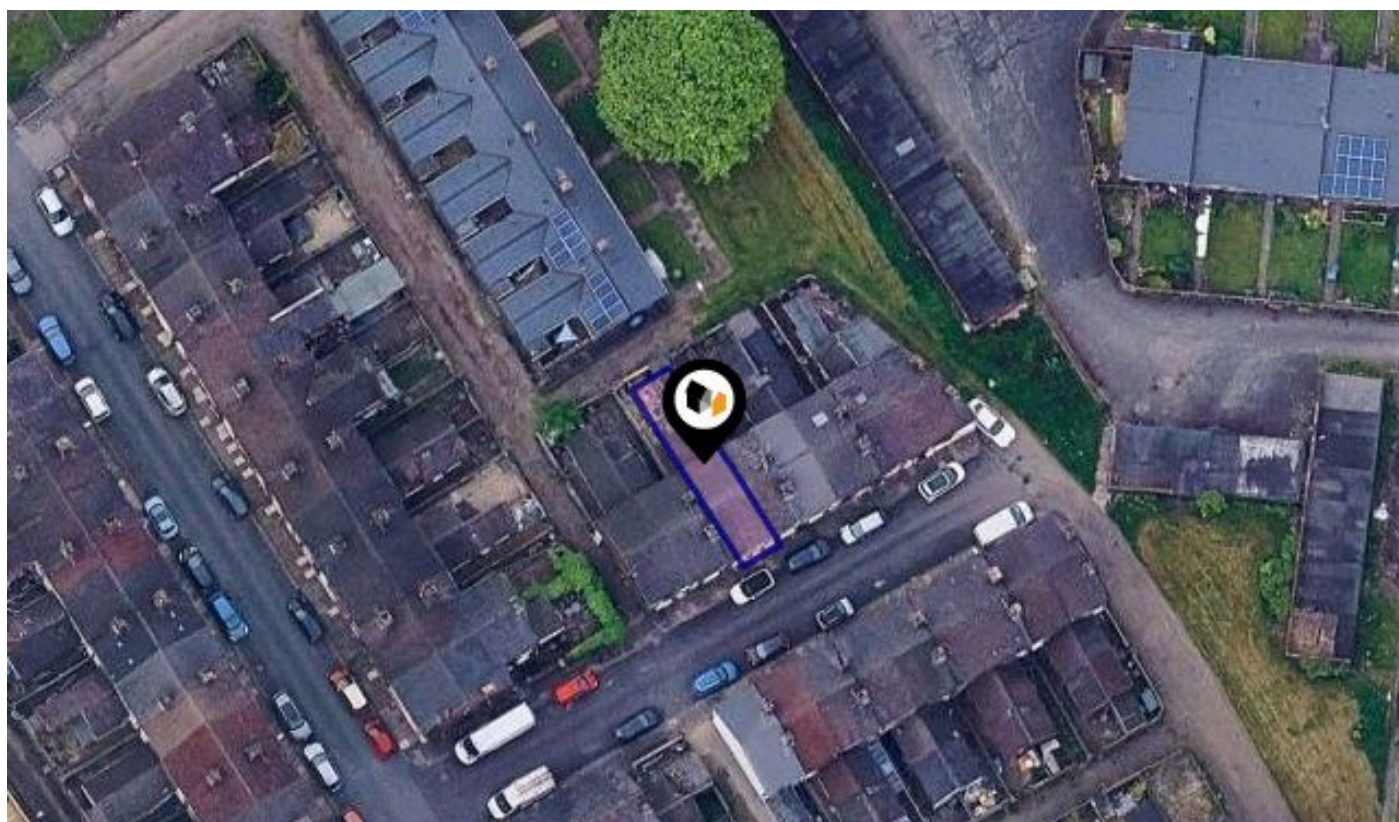


See More Online

# KPF: Key Property Facts

An Analysis of This Property & The Local Area

**Saturday 10<sup>th</sup> January 2026**



**HAROLD STREET, STOKE-ON-TRENT, ST6**


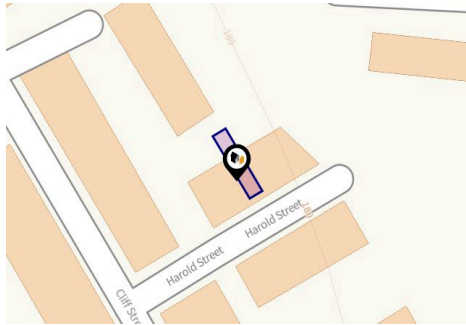
**butters john bee**

2-6 Tontine Square, Hanley, Stoke-on-trent, Staffordshire, ST1 1NP

01782 470226

hanleyrentals@bjbmail.com

www.buttersjohnbee.com



## Property




Type:	Terraced House
Bedrooms:	2
Floor Area:	656 ft <sup>2</sup> / 61 m <sup>2</sup>
Plot Area:	0.02 acres
Year Built :	1900-1929
Council Tax :	Band A
Annual Estimate:	£1,386
Title Number:	SF344776

Tenure: Freehold


## Local Area

Local Authority:	City of stoke-on-trent
Conservation Area:	No
Flood Risk:	
● Rivers & Seas	Very low
● Surface Water	Very low

Estimated Broadband Speeds  
(Standard - Superfast - Ultrafast)

7	76	1000
mb/s	mb/s	mb/s
		

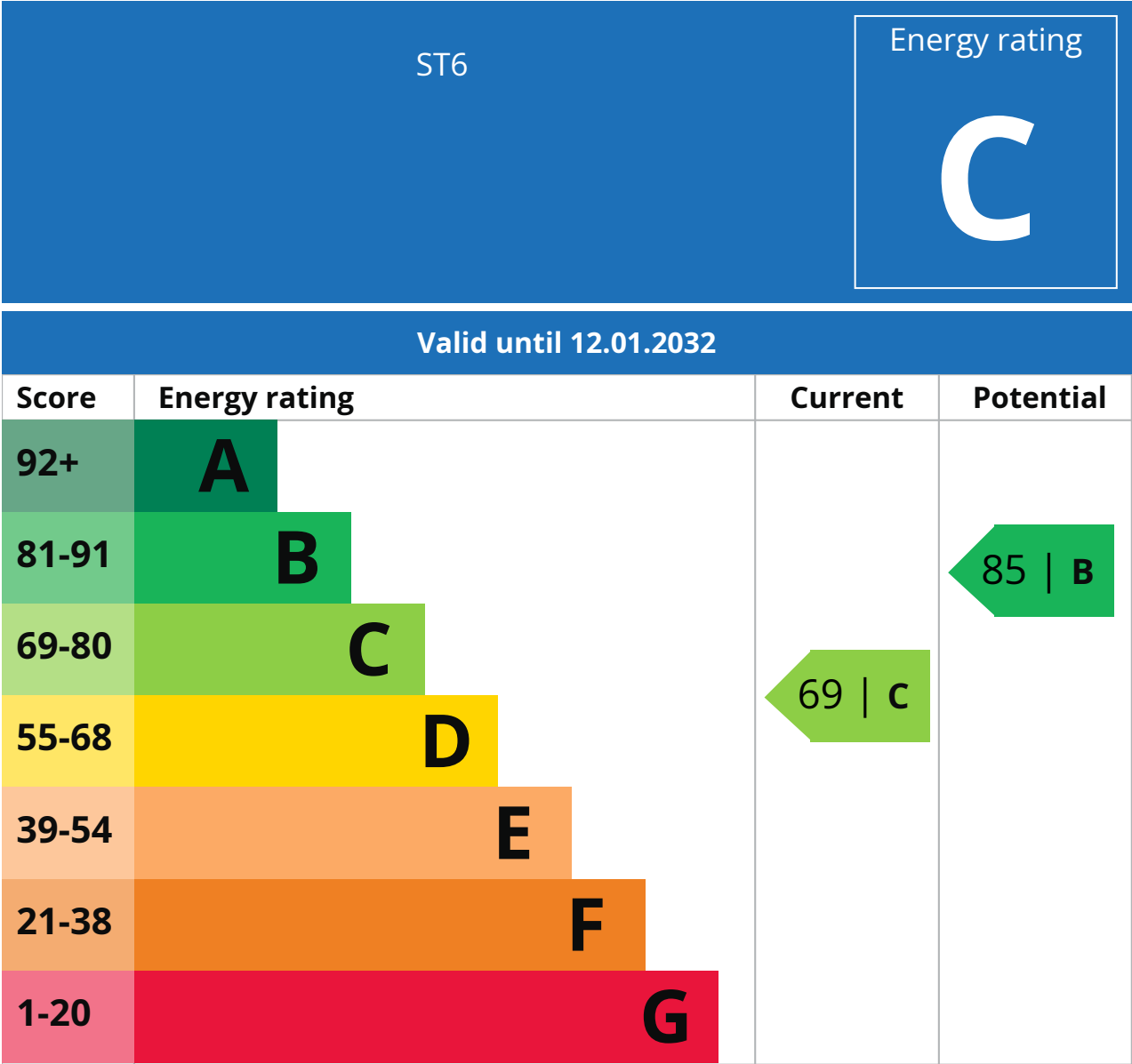
Mobile Coverage:  
(based on calls indoors)



Satellite/Fibre TV Availability:



Property  
**EPC - Certificate**



### Additional EPC Data

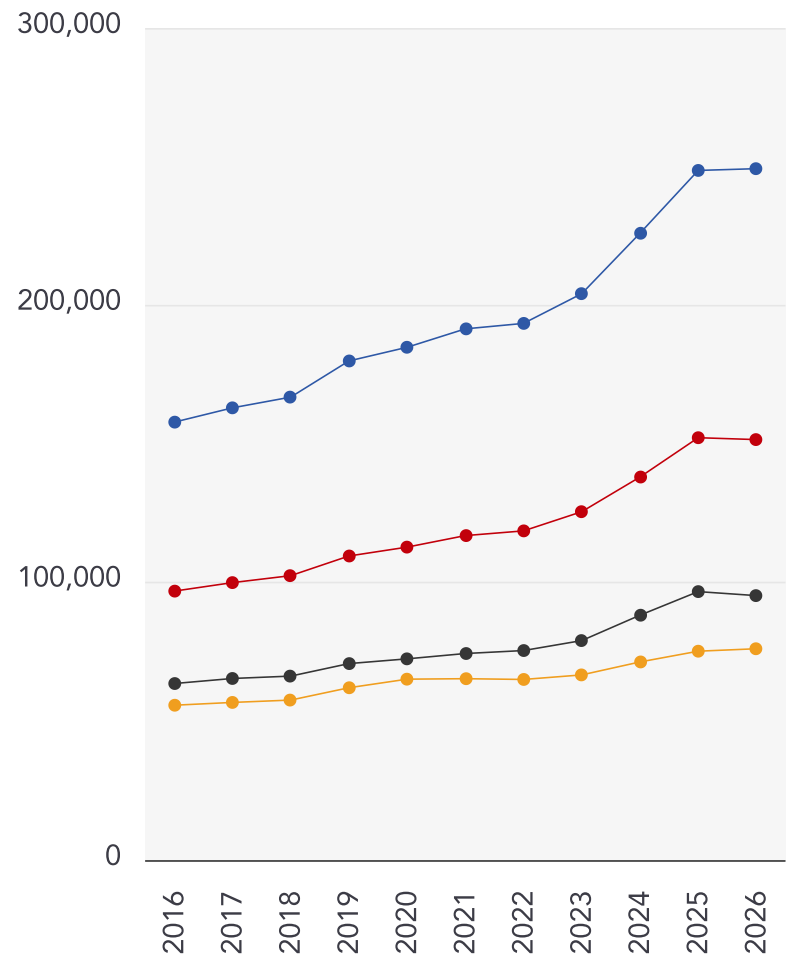
---

<b>Property Type:</b>	House
<b>Build Form:</b>	Mid-Terrace
<b>Transaction Type:</b>	Marketed sale
<b>Energy Tariff:</b>	Single
<b>Main Fuel:</b>	Mains gas (not community)
<b>Main Gas:</b>	Yes
<b>Flat Top Storey:</b>	No
<b>Top Storey:</b>	0
<b>Glazing Type:</b>	Double glazing, unknown install date
<b>Previous Extension:</b>	2
<b>Open Fireplace:</b>	0
<b>Ventilation:</b>	Natural
<b>Walls:</b>	Cavity wall, as built, no insulation (assumed)
<b>Walls Energy:</b>	Poor
<b>Roof:</b>	Pitched, 300 mm loft insulation
<b>Roof Energy:</b>	Very Good
<b>Main Heating:</b>	Boiler and radiators, mains gas
<b>Main Heating Controls:</b>	Programmer, room thermostat and TRVs
<b>Hot Water System:</b>	From main system
<b>Hot Water Energy Efficiency:</b>	Good
<b>Lighting:</b>	Low energy lighting in all fixed outlets
<b>Floors:</b>	Solid, no insulation (assumed)
<b>Total Floor Area:</b>	61 m <sup>2</sup>

# Market

## House Price Statistics

10 Year History of Average House Prices by Property Type in ST6



Detached

**+57.87%**

Semi-Detached

**+56.32%**


Terraced

**+49.77%**

Flat

**+36.46%**

This map displays nearby coal mine entrances and their classifications.



### Mine Entry

- ✕ Adit
- ✕ Gutter Pit
- ✕ Shaft

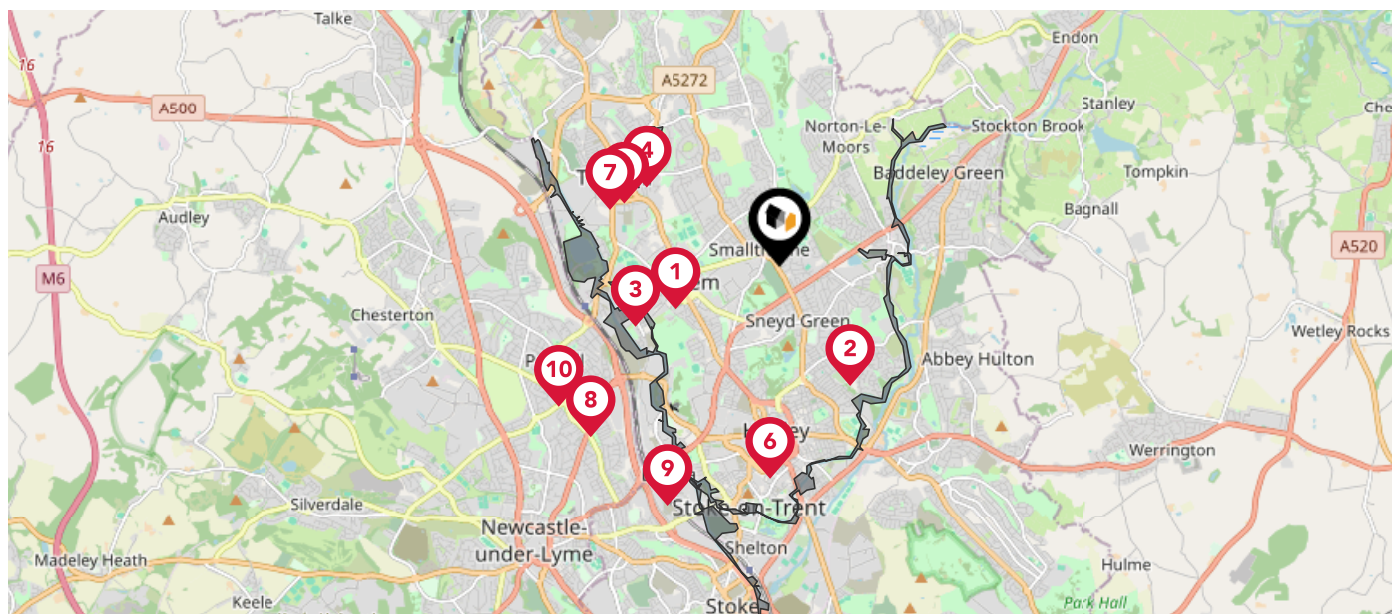
The Coal Authority has records of over 175,000 mine entries within the UK captured in the National Coal Mining database, derived from sources including abandonment plans, geological and topographical plans.

Coal mining activity is recorded as far back as the 13th century, but prior to 1872 there was no requirement to deposit abandonment plans. It is therefore believed there may be many unrecorded mine entries of which the Authority has no information or knowledge. These entries do not, therefore, appear within the Authority's national dataset as shown on this map.

# Maps

## Conservation Areas

This map displays nearby official conservation areas. Every local authority in England has at least one conservation area. Most are designated by the Council as the local planning authority, though Historic England and the Secretary of State also have the power to create them.



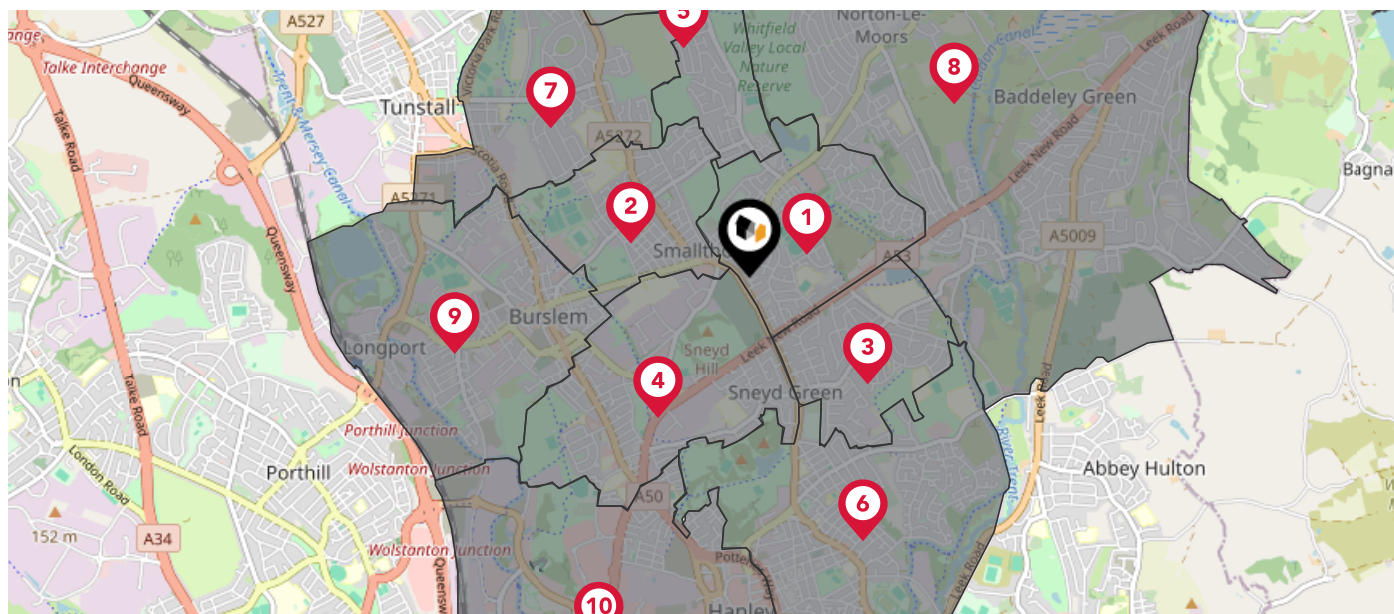
### Nearby Conservation Areas

- 1 Burslem Town Centre
- 2 Caldon Canal
- 3 Newcastle Street
- 4 Victoria Park
- 5 Park Terrace
- 6 City Centre
- 7 Tower Square
- 8 Wolstanton
- 9 Trent and Mersey Canal
- 10 Watlands Park











# Maps

## Council Wards

The UK is divided into wards that are used for local elections to elect local government councillors. Sometimes these are known as 'electoral divisions'. Population counts can vary substantially between wards, but the national average is about 5,500



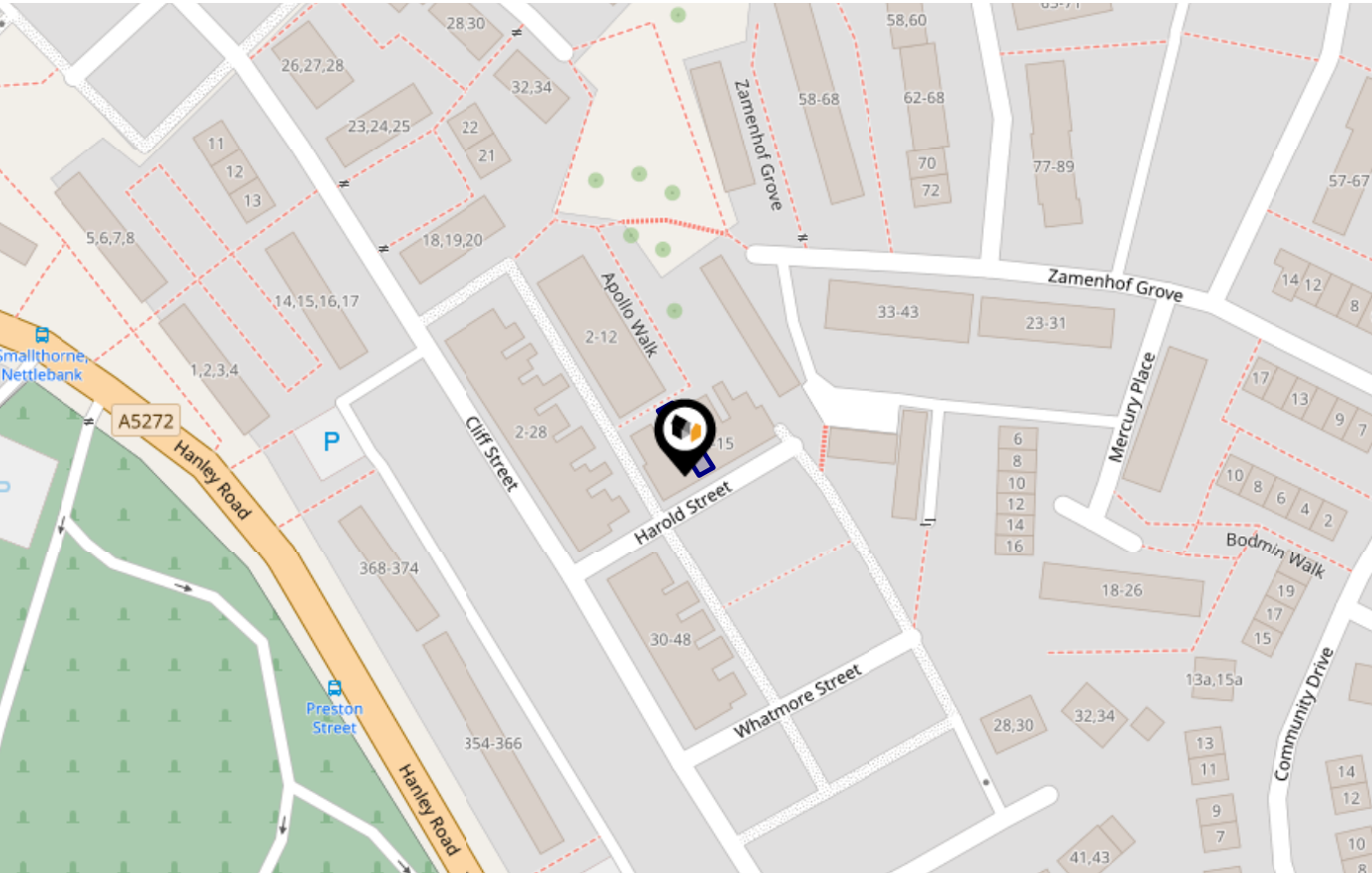
### Nearby Council Wards

-  Ford Green and Smallthorne Ward
-  Burslem Park Ward
-  Sneyd Green Ward
-  Moorcroft Ward
-  Bradeley and Chell Heath Ward
-  Birches Head and Central Forest Park Ward
-  Little Chell and Stanfield Ward
-  Baddeley, Milton and Norton Ward
-  Burslem Central Ward
-  Etruria and Hanley Ward

# Flood Risk

## Rivers & Seas - Flood Risk

This map shows the chance of flooding from rivers and / or the sea, taking into account flood defences and their condition.



Risk Rating: Very low

The map does not contain sufficient information for it to be used to determine flood risk to individual properties, but it does give you an indication of whether your area may be affected by surface water flooding at this risk level.

- High Risk** - an area which has a chance of flooding of greater than 1 in 30 (3.3%) in any one year.
- Medium Risk** - an area which has a chance of flooding of greater than 1 in 100 (1.0%) in any one year.
- Low Risk** - an area which has a chance of flooding of greater than 1 in 1000 (0.1%) in any one year.
- Very Low Risk** - an area in which the risk is below 1 in 1000 (0.1%) in any one year.

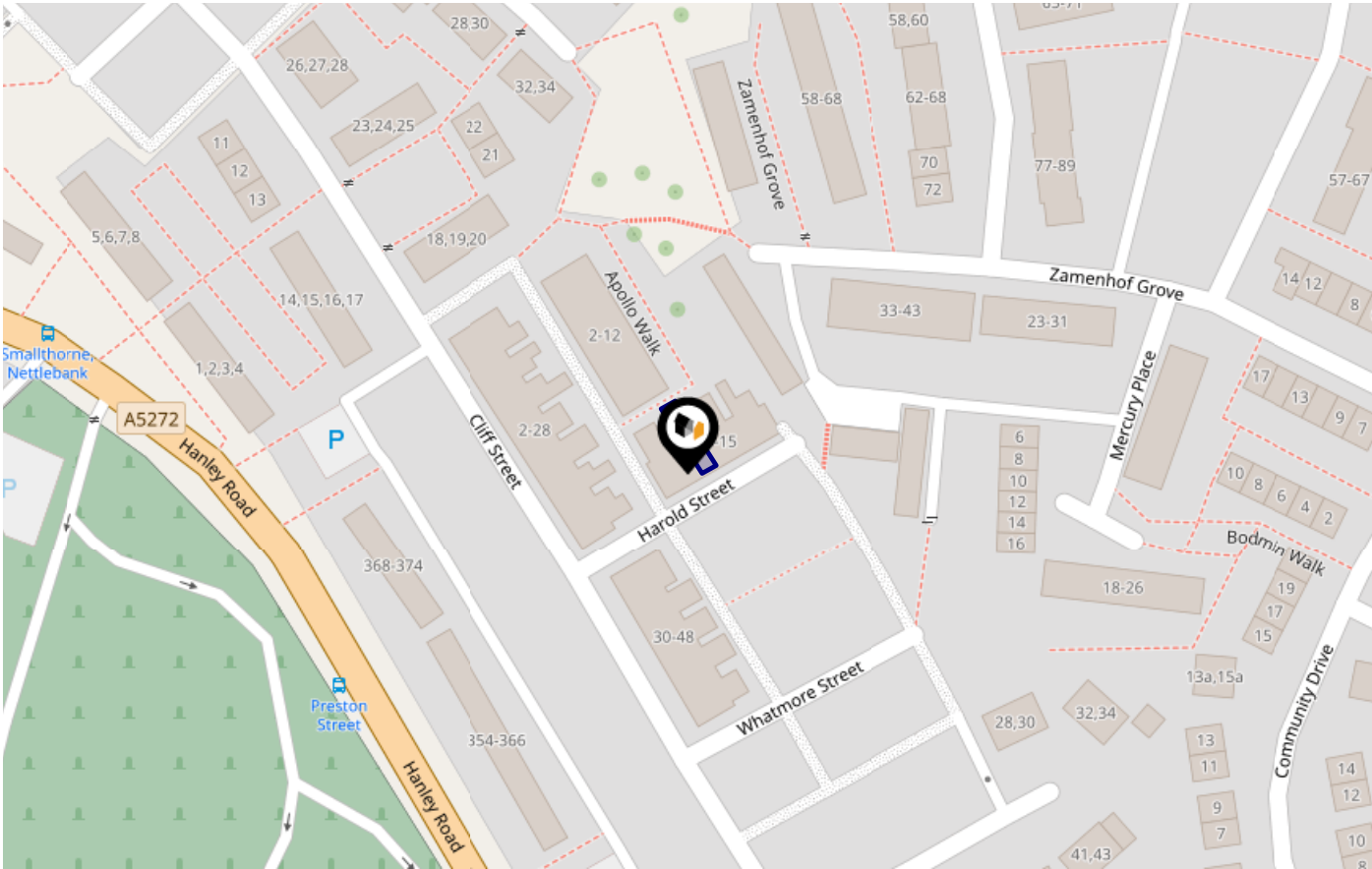
Chance of flooding to the following depths at this property:



# Flood Risk

## Rivers & Seas - Climate Change

This map shows the future chance of flooding from rivers and / or the sea **between 2036 and 2069**, taking into account flood defences and their condition. The government climate change models cannot predict exactly when the chance of flooding will go up. It could happen at any time during the time period.




**Risk Rating: Very low**

The map does not contain sufficient information for it to be used to determine flood risk to individual properties, but it does give you an indication of whether your area may be affected by surface water flooding at this risk level.

- High Risk** - an area which has a chance of flooding of greater than **1 in 30 (3.3%)** in any one year.
- Medium Risk** - an area which has a chance of flooding of greater than **1 in 100 (1.0%)** in any one year.
- Low Risk** - an area which has a chance of flooding of greater than **1 in 1000 (0.1%)** in any one year.
- Very Low Risk** - an area in which the risk is below **1 in 1000 (0.1%)** in any one year.

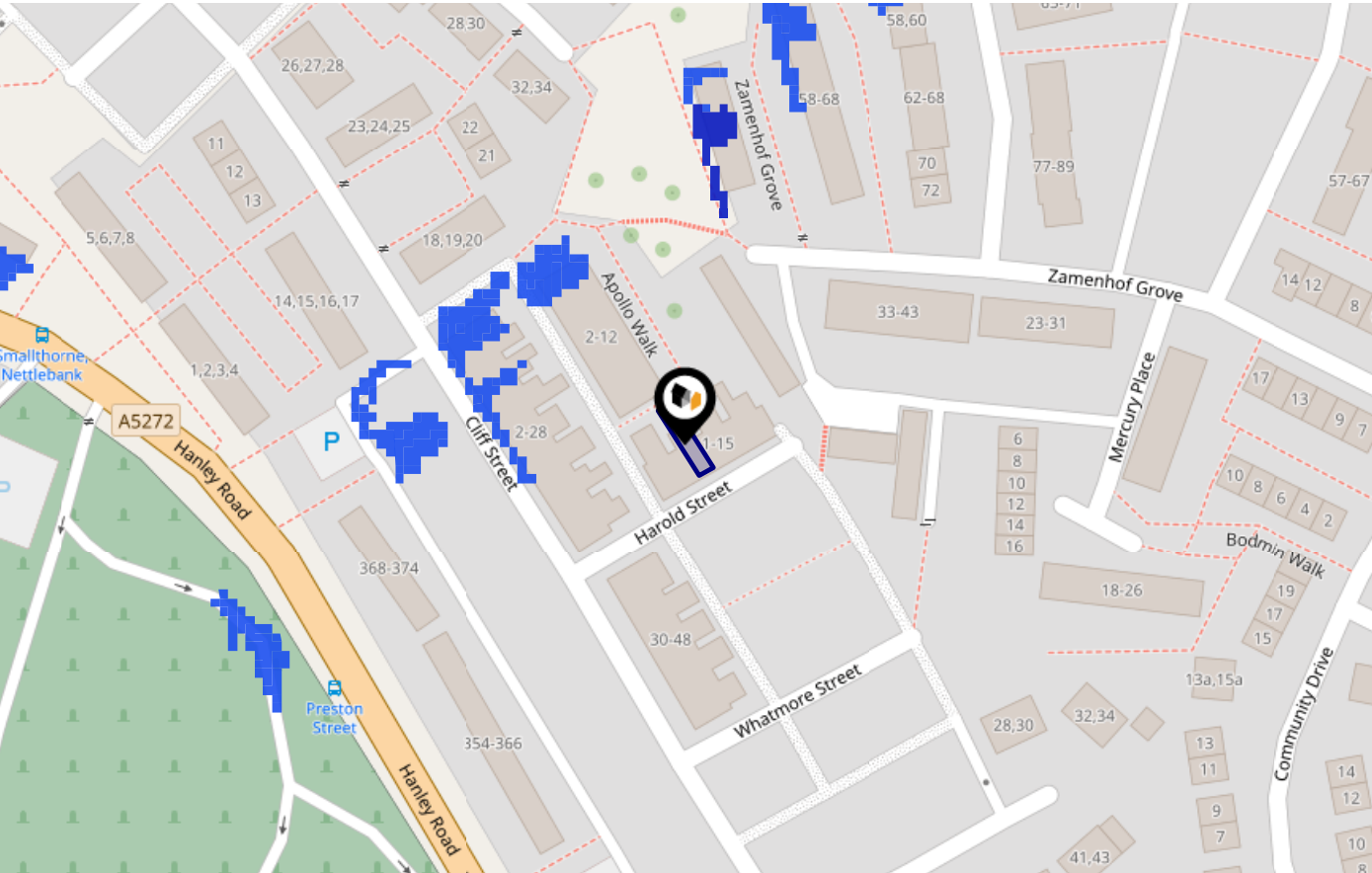
Chance of flooding to the following depths at this property:



# Flood Risk

## Surface Water - Flood Risk

This map shows the chance of flooding where rainwater has nowhere to drain. This kind of flooding can occur far from rivers or seas.




Risk Rating: Very low

The map does not contain sufficient information for it to be used to determine flood risk to individual properties, but it does give you an indication of whether your area may be affected by surface water flooding at this risk level.

- High Risk** - an area which has a chance of flooding of greater than 1 in 30 (3.3%) in any one year.
- Medium Risk** - an area which has a chance of flooding of greater than 1 in 100 (1.0%) in any one year.
- Low Risk** - an area which has a chance of flooding of greater than 1 in 1000 (0.1%) in any one year.
- Very Low Risk** - an area in which the risk is below 1 in 1000 (0.1%) in any one year.

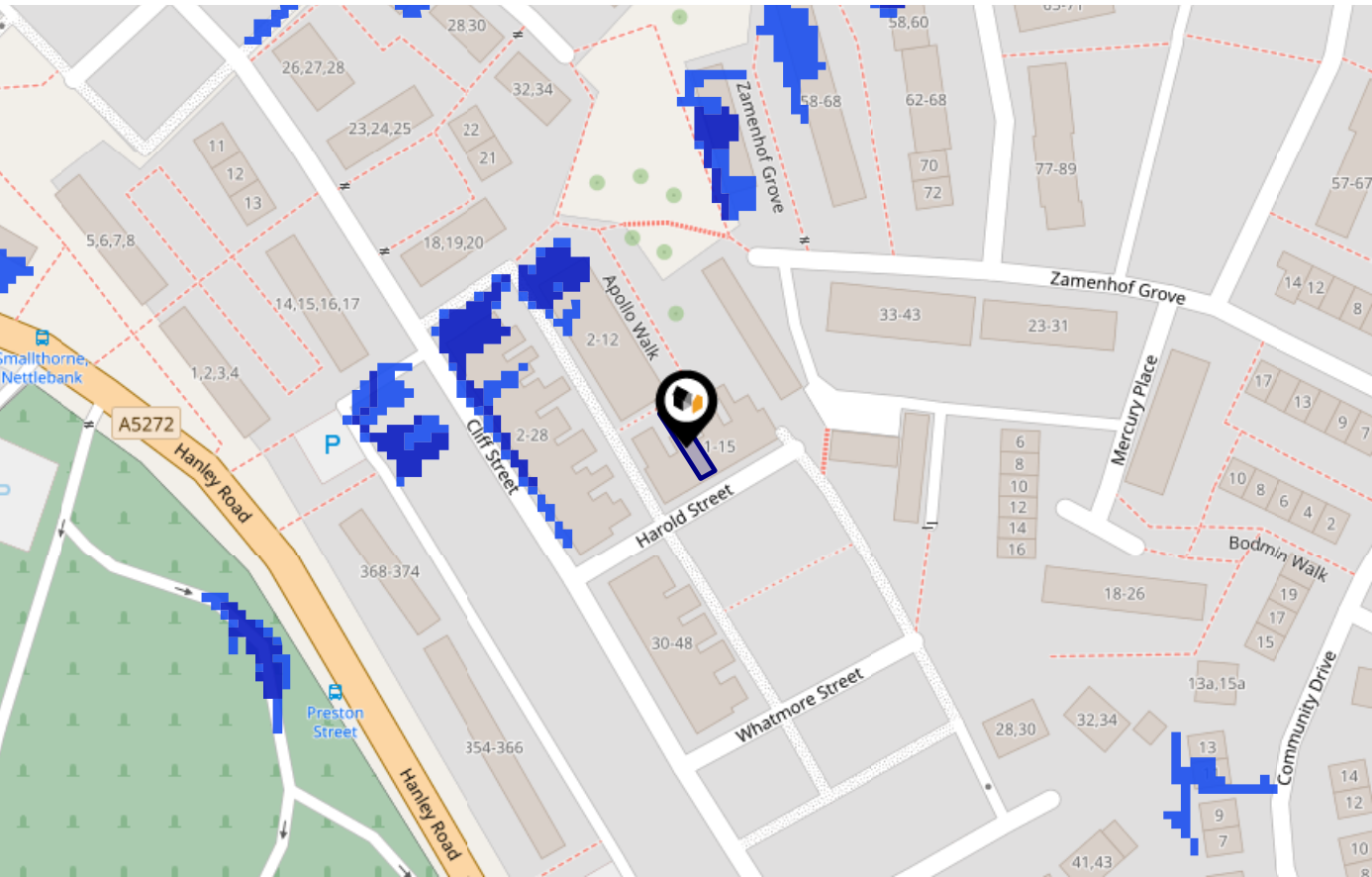
Chance of flooding to the following depths at this property:



# Flood Risk

## Surface Water - Climate Change

This map shows the future chance of flooding **between 2040 and 2060** where rainwater has nowhere to drain. This kind of flooding can occur far from rivers or seas. The government climate change models cannot predict exactly when the chance of flooding will go up. It could happen at any time during the time period.




Risk Rating: Very low

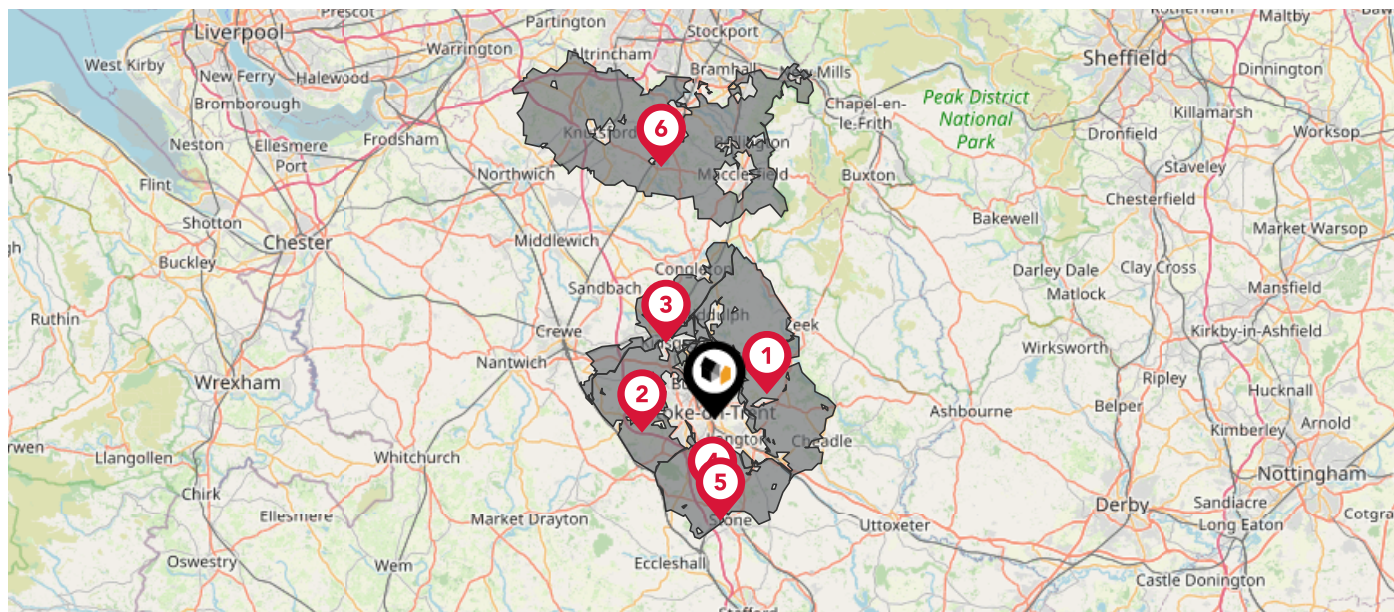
The map does not contain sufficient information for it to be used to determine flood risk to individual properties, but it does give you an indication of whether your area may be affected by surface water flooding at this risk level.

- High Risk** - an area which has a chance of flooding of greater than 1 in 30 (3.3%) in any one year.
- Medium Risk** - an area which has a chance of flooding of greater than 1 in 100 (1.0%) in any one year.
- Low Risk** - an area which has a chance of flooding of greater than 1 in 1000 (0.1%) in any one year.
- Very Low Risk** - an area in which the risk is below 1 in 1000 (0.1%) in any one year.

Chance of flooding to the following depths at this property:



This map displays nearby areas that have been designated as Green Belt...



### Nearby Green Belt Land



Stoke-on-Trent Green Belt - Staffordshire Moorlands



Stoke-on-Trent Green Belt - Newcastle-under-Lyme



Stoke-on-Trent Green Belt - Cheshire East



Stoke-on-Trent Green Belt - Stoke-on-Trent



Stoke-on-Trent Green Belt - Stafford

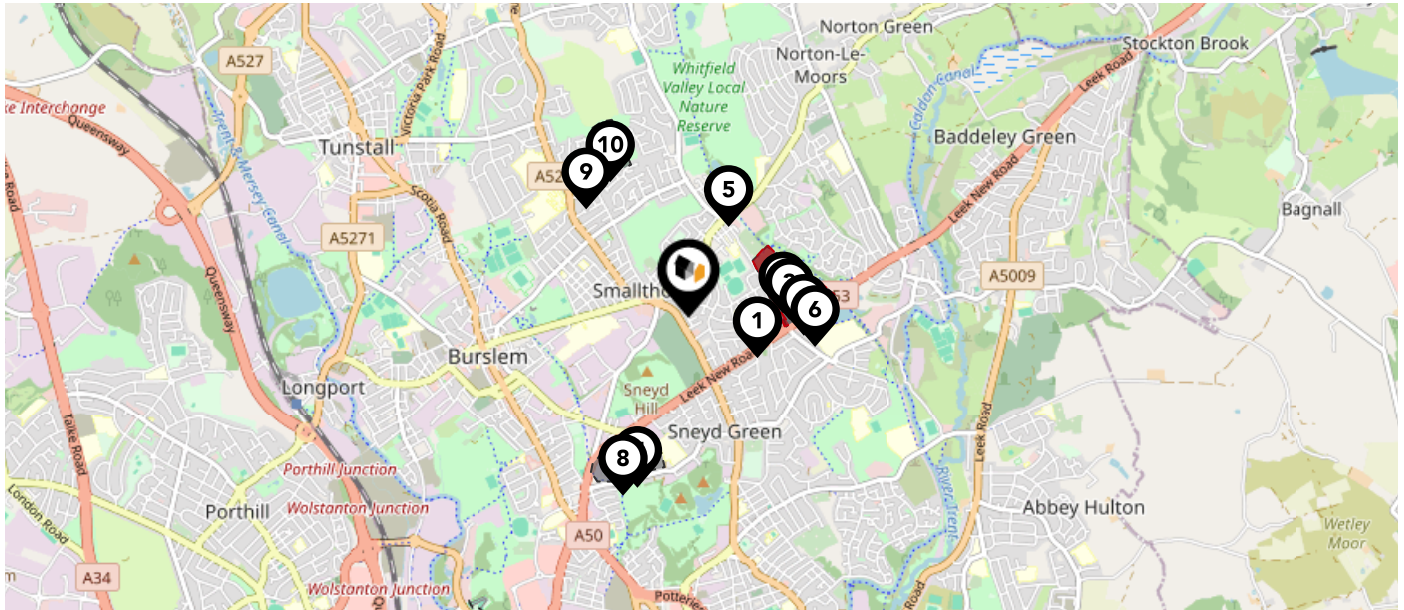


Merseyside and Greater Manchester Green Belt - Cheshire East

# Maps

## Landfill Sites

This map displays the location of known landfill sites. Historic sites are where there is no environmental permit in force. Active sites are currently authorised by the Environment Agency under Environmental Permitting Regulations.



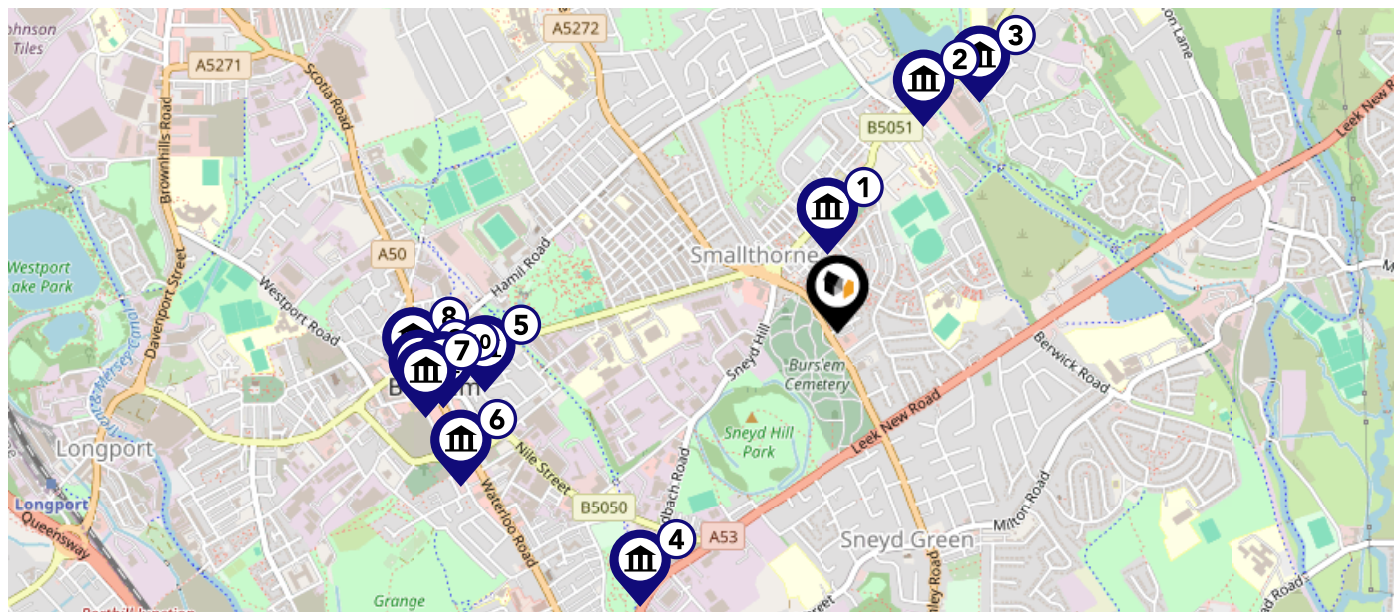
### Nearby Landfill Sites











<b>1</b>	Rear Of 9 Royville Road-Royville Road, Sneyd Green, Stoke On Trent, Staffordshire	Historic Landfill <input type="checkbox"/>
<b>2</b>	EA/EPR/KP3796FG/V003	Active Landfill <input checked="" type="checkbox"/>
<b>3</b>	Between Leek New Road And Chetwynd Street-Leek New Road/Chetwynd Street, Newford, Stoke On Trent, Staffordshire	Historic Landfill <input type="checkbox"/>
<b>4</b>	Elsby's Tip-Leek New Road, Between Berick Road And Bellerton Lane, Newford Valley, Sneyd Green	Historic Landfill <input type="checkbox"/>
<b>5</b>	North of Ford Green Road-Ford Green Road, Ford Green, Stoke On Trent, Staffordshire	Historic Landfill <input type="checkbox"/>
<b>6</b>	Leek Road-Sneyd Green, Stoke On Trent, Staffordshire	Historic Landfill <input type="checkbox"/>
<b>7</b>	Palmer's Marl Pit-Leek New Road, Cobridge, Staffordshire	Historic Landfill <input type="checkbox"/>
<b>8</b>	Milburn Road-Leek New Road, Cobridge, Staffordshire	Historic Landfill <input type="checkbox"/>
<b>9</b>	Land At Acreswood Road-Acreswood, High Lane, Burslem, Stoke On Trent	Historic Landfill <input type="checkbox"/>
<b>10</b>	Wilkinson Marl Hole-Acreswood Road, Burslem, Stoke On Trent, Staffordshire	Historic Landfill <input type="checkbox"/>

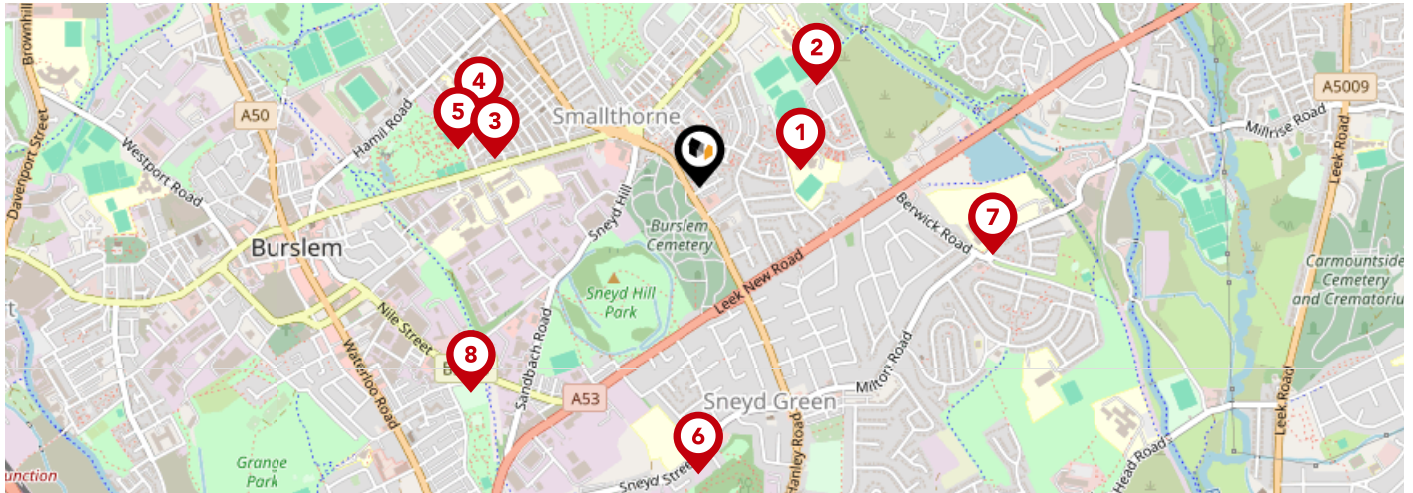
# Maps

## Listed Buildings

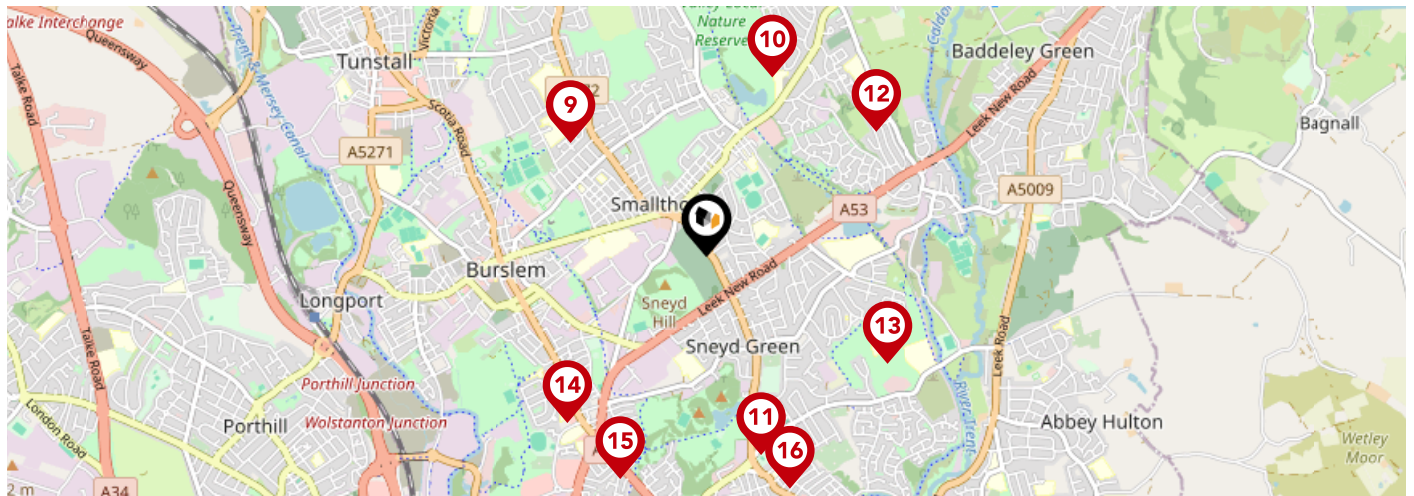
This map displays nearby listed buildings and protected structures, as well as their listed tier and distance from the target property...



Listed Buildings in the local district		Grade	Distance
	1195831 - Church Of St Saviour	Grade II	0.2 miles
	1220313 - Ford Green Hall And Attached Wall And Dovecote	Grade II	0.5 miles
	1387769 - Ford Green Farmhouse	Grade II	0.6 miles
	1297942 - Pot Bank Occupied By W Moorcroft Limited	Grade II	0.7 miles
	1297965 - Pot Bank	Grade II	0.8 miles
	1365725 - Former Bethel Chapel	Grade II	0.9 miles
	1246130 - First World War Memorial	Grade II	0.9 miles
	1195877 - Town Hall And Theatre	Grade II	0.9 miles
	1220792 - 1, Moorland Road	Grade II	0.9 miles
	1396377 - Burslem United Reformed Church (formerly Woodall Memorial Congregational Church)	Grade II	0.9 miles



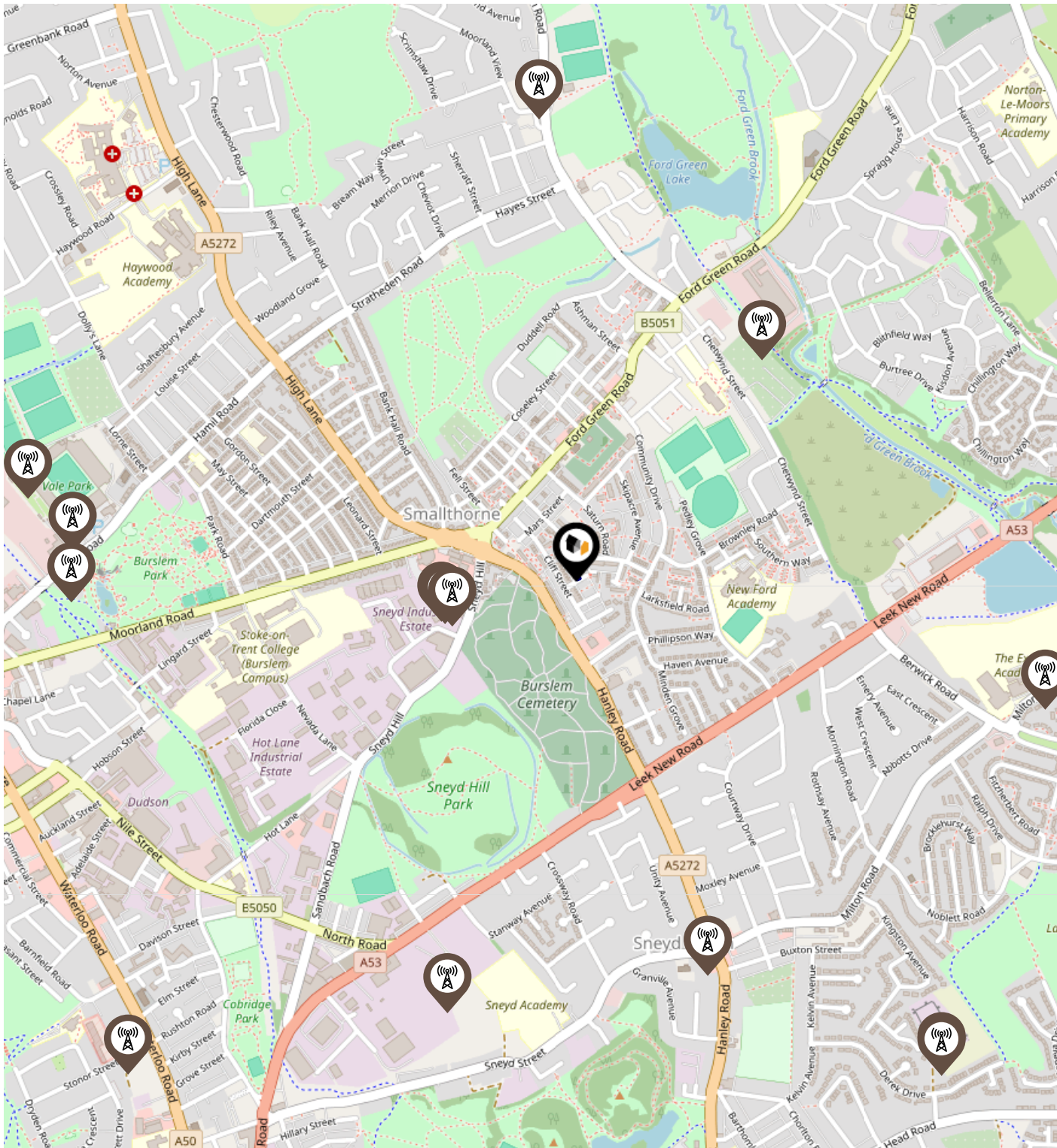
		Nursery	Primary	Secondary	College	Private
<b>1</b>	<b>New Ford Academy</b> Ofsted Rating: Outstanding   Pupils: 474   Distance:0.23	<input type="checkbox"/>	<input checked="" type="checkbox"/>	<input type="checkbox"/>	<input type="checkbox"/>	<input type="checkbox"/>
<b>2</b>	<b>Smallthorne Primary Academy</b> Ofsted Rating: Good   Pupils: 219   Distance:0.35	<input type="checkbox"/>	<input checked="" type="checkbox"/>	<input type="checkbox"/>	<input type="checkbox"/>	<input type="checkbox"/>
<b>3</b>	<b>The Valiant School</b> Ofsted Rating: Not Rated   Pupils: 8   Distance:0.46	<input type="checkbox"/>	<input checked="" type="checkbox"/>	<input type="checkbox"/>	<input type="checkbox"/>	<input type="checkbox"/>
<b>4</b>	<b>Jackfield Infant School</b> Ofsted Rating: Good   Pupils: 228   Distance:0.51	<input type="checkbox"/>	<input checked="" type="checkbox"/>	<input type="checkbox"/>	<input type="checkbox"/>	<input type="checkbox"/>
<b>5</b>	<b>Moorpark Junior School</b> Ofsted Rating: Good   Pupils: 240   Distance:0.54	<input type="checkbox"/>	<input checked="" type="checkbox"/>	<input type="checkbox"/>	<input type="checkbox"/>	<input type="checkbox"/>
<b>6</b>	<b>Sneyd Academy</b> Ofsted Rating: Good   Pupils: 596   Distance:0.64	<input type="checkbox"/>	<input checked="" type="checkbox"/>	<input type="checkbox"/>	<input type="checkbox"/>	<input type="checkbox"/>
<b>7</b>	<b>The Excel Academy</b> Ofsted Rating: Good   Pupils: 1189   Distance:0.67	<input type="checkbox"/>	<input type="checkbox"/>	<input checked="" type="checkbox"/>	<input type="checkbox"/>	<input type="checkbox"/>
<b>8</b>	<b>North Road Academy</b> Ofsted Rating: Requires improvement   Pupils: 203   Distance:0.68	<input type="checkbox"/>	<input type="checkbox"/>	<input checked="" type="checkbox"/>	<input type="checkbox"/>	<input type="checkbox"/>





		Nursery	Primary	Secondary	College	Private
<b>9</b>	<b>Haywood Academy</b> Ofsted Rating: Good   Pupils: 1160   Distance:0.79	<input type="checkbox"/>	<input type="checkbox"/>	<input checked="" type="checkbox"/>	<input type="checkbox"/>	<input type="checkbox"/>
<b>10</b>	<b>St Marys Catholic Academy</b> Ofsted Rating: Outstanding   Pupils: 242   Distance:0.85	<input type="checkbox"/>	<input checked="" type="checkbox"/>	<input type="checkbox"/>	<input type="checkbox"/>	<input type="checkbox"/>
<b>11</b>	<b>Hamilton Academy</b> Ofsted Rating: Good   Pupils: 114   Distance:0.92	<input type="checkbox"/>	<input checked="" type="checkbox"/>	<input type="checkbox"/>	<input type="checkbox"/>	<input type="checkbox"/>
<b>12</b>	<b>Norton-Le-Moors Primary Academy</b> Ofsted Rating: Good   Pupils: 226   Distance:0.94	<input type="checkbox"/>	<input checked="" type="checkbox"/>	<input type="checkbox"/>	<input type="checkbox"/>	<input type="checkbox"/>
<b>13</b>	<b>Holden Lane Primary School</b> Ofsted Rating: Good   Pupils: 223   Distance:0.94	<input type="checkbox"/>	<input checked="" type="checkbox"/>	<input type="checkbox"/>	<input type="checkbox"/>	<input type="checkbox"/>
<b>14</b>	<b>St Peter's Catholic Academy</b> Ofsted Rating: Outstanding   Pupils: 239   Distance:0.97	<input type="checkbox"/>	<input checked="" type="checkbox"/>	<input type="checkbox"/>	<input type="checkbox"/>	<input type="checkbox"/>
<b>15</b>	<b>Forest Park Primary School</b> Ofsted Rating: Good   Pupils: 470   Distance:1.07	<input type="checkbox"/>	<input checked="" type="checkbox"/>	<input type="checkbox"/>	<input type="checkbox"/>	<input type="checkbox"/>
<b>16</b>	<b>St George and St Martin's Catholic Academy</b> Ofsted Rating: Good   Pupils: 230   Distance:1.1	<input type="checkbox"/>	<input checked="" type="checkbox"/>	<input type="checkbox"/>	<input type="checkbox"/>	<input type="checkbox"/>

# Local Area

## Masts & Pylons

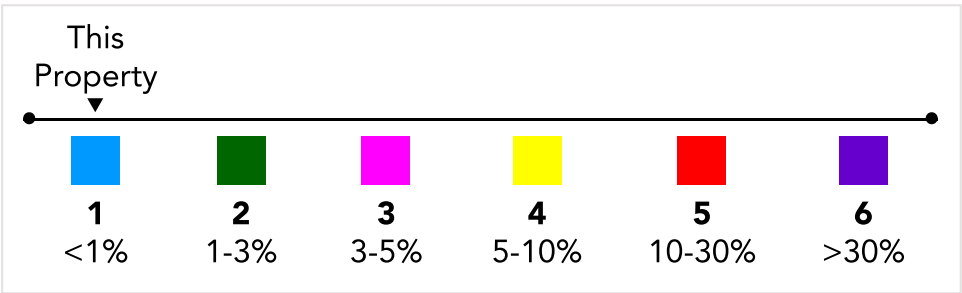
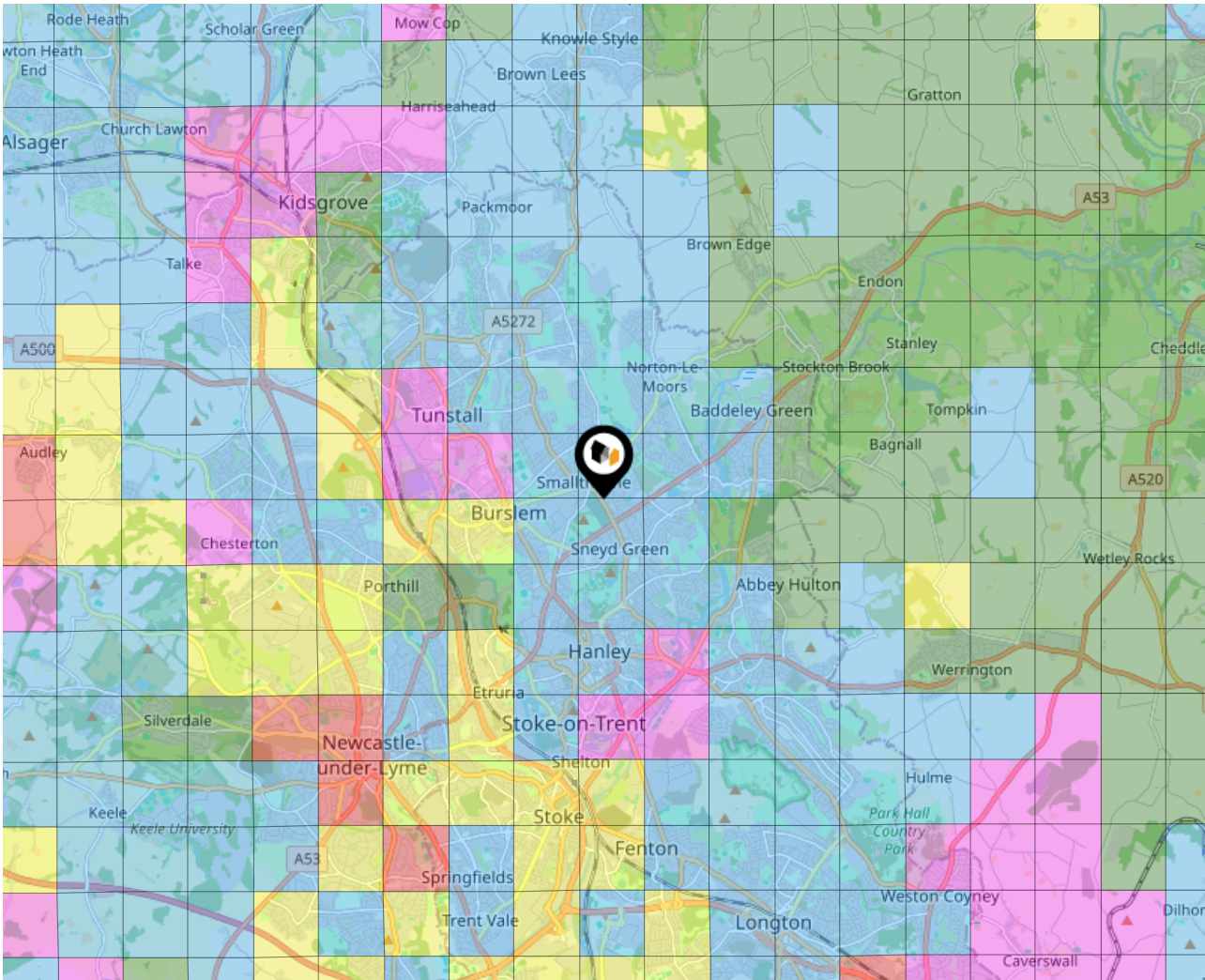


### Key:

-  Power Pylons
-  Communication Masts

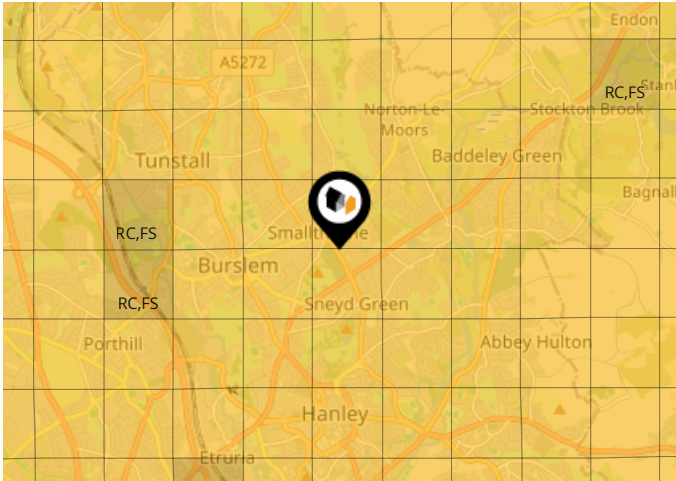
### What is Radon?

Radon is a natural radioactive gas, which enters buildings from the ground. Exposure to high concentrations increases the risk of lung cancer. The UK Health Security Agency (UKHSA) recommends that radon levels should be reduced in homes where the annual average is at or above 200 becquerels per cubic metre (200 Bq/m<sup>3</sup>).



### Ground Composition for this Address (Surrounding square kilometer zone around property)

<b>Carbon Content:</b>	VARIABLE(LOW)	<b>Soil Texture:</b>	LOAM TO CLAYEY LOAM
<b>Parent Material Grain:</b>	MIXED (ARGILLIC-RUDACEOUS)	<b>Soil Depth:</b>	DEEP
<b>Soil Group:</b>	MEDIUM TO LIGHT(SILTY) TO HEAVY		

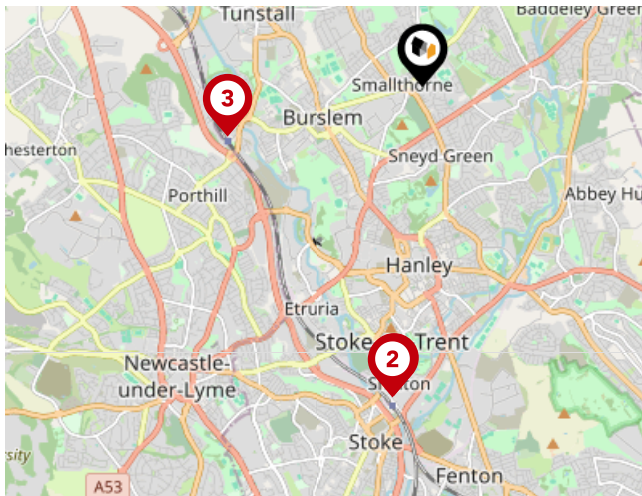


### Primary Classifications (Most Common Clay Types)




<b>C/M</b>	Claystone / Mudstone
<b>FPC,S</b>	Floodplain Clay, Sand / Gravel
<b>FC,S</b>	Fluvial Clays & Silts
<b>FC,S,G</b>	Fluvial Clays, Silts, Sands & Gravel
<b>PM/EC</b>	Prequaternary Marine / Estuarine Clay / Silt
<b>QM/EC</b>	Quaternary Marine / Estuarine Clay / Silt
<b>RC</b>	Residual Clay
<b>RC/LL</b>	Residual Clay & Loamy Loess
<b>RC,S</b>	River Clay & Silt
<b>RC,FS</b>	Riverine Clay & Floodplain Sands and Gravel
<b>RC,FL</b>	Riverine Clay & Fluvial Sands and Gravel
<b>TC</b>	Terrace Clay
<b>TC/LL</b>	Terrace Clay & Loamy Loess

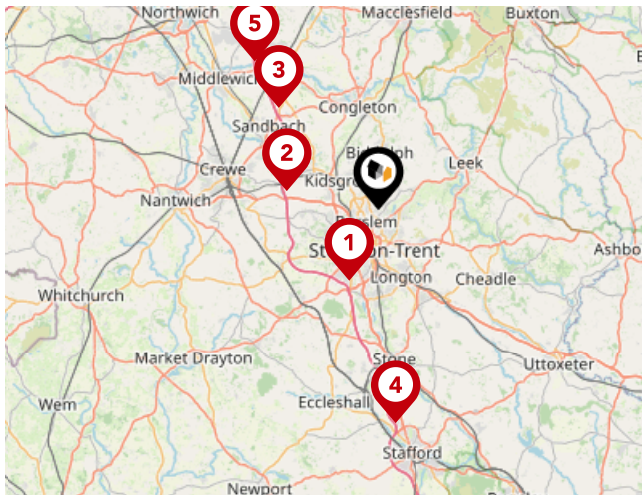
# Area

## Transport (National)








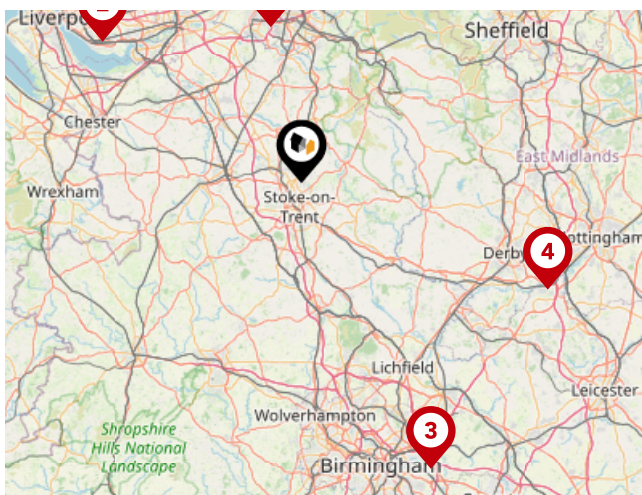
### National Rail Stations

Pin	Name	Distance
	Stoke-on-Trent Rail Station	2.77 miles
	Stoke-on-Trent Rail Station	2.79 miles
	Platform 2	1.8 miles



### Trunk Roads/Motorways

Pin	Name	Distance
	M6 J15	5.43 miles
	M6 J16	6.73 miles
	M6 J17	10.17 miles
	M6 J14	15.33 miles
	M6 J18	13.77 miles

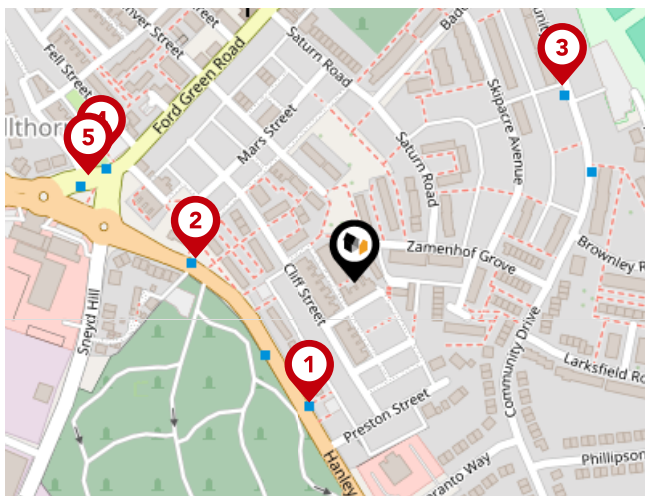


### Airports/Helipads

Pin	Name	Distance
	Manchester Airport	22.53 miles
	Speke	34.6 miles
	Birmingham Airport	45.14 miles
	East Mids Airport	38.42 miles

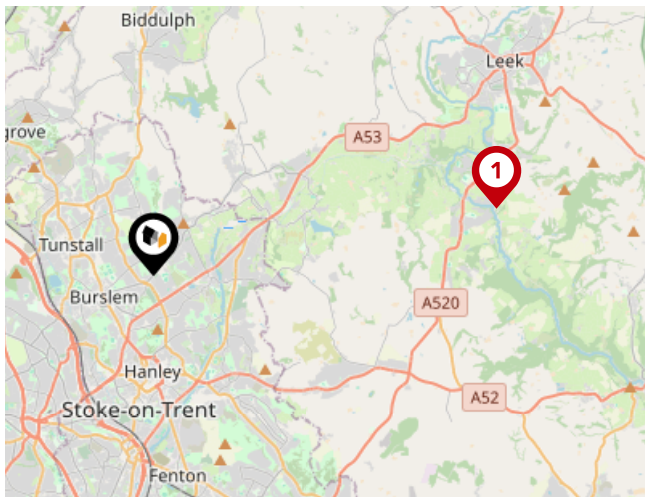
# Area

## Transport (Local)



### Bus Stops/Stations

Pin	Name	Distance
1	Preston Street	0.07 miles
2	Nettlebank	0.09 miles
3	Community Drive	0.16 miles
4	High Lane	0.16 miles
5	High Lane	0.16 miles



### Local Connections

Pin	Name	Distance
1	Cheddleton (Churnet Valley Railway)	6.23 miles

# butters john bee

## Data Quality

We are committed to comprehensive property data being made available upfront to make the home buying and selling process quicker, easier and cheaper. This is why we have partnered with Sprift, the UK's leading supplier of property-specific data.



### Contains public sector information licensed under the Open Government License v3.0

The information contained within this report is for general information purposes only.

Sprift Technologies Ltd aggregate this data from a wide variety of sources and while we endeavour to keep the information up to date and correct, we make no representations or warranties of any kind, express or implied, about the completeness, accuracy, reliability, of the information or related graphics contained within this report for any purpose.

Any reliance you place on such information is therefore strictly at your own risk. In no event will we be liable for any loss or damage including without limitation, indirect or consequential loss or damage, or any loss or damage whatsoever arising from loss of data or profits arising out of, or in connection with, the use of this report.

butters john bee<sup>bjb</sup>

#### butters john bee

2-6 Tontine Square, Hanley, Stoke-on-trent,  
Staffordshire, ST1 1NP

01782 470226

hanleyrentals@bjbmail.com

www.buttersjohnbee.com



Valuation Office  
Agency

