LANG TOWN & COUNTRY
SALES

See More Online

KFB: Key Facts For Buyers

A Guide to This Property & the Local Area

Wednesday 04th November 2026



23, HOMER RISE, PLYMOUTH, PL9 8NE

Lang Town & Country

6 Mannamead Road, Plymouth, PL4 7AA

01752 456000

carrie@langtownandcountry.com

www.langtownandcountry.com

arla | propertymark PROTECTED

naea | propertymark PROTECTED

The Property Ombudsman

Powered by sprift Know any property instantly

Property
Overview



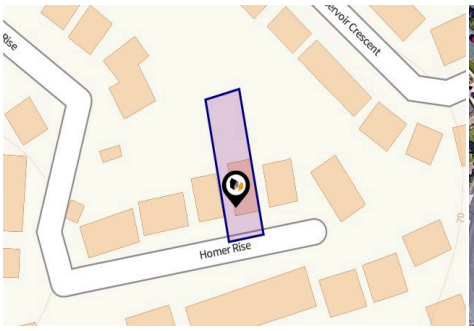



Property

Type:	Detached	**Last Sold Date:**	02/06/2006
Bedrooms:	2	**Last Sold Price:**	£207,500
Plot Area:	0.13 acres	**Tenure:**	Freehold
Council Tax :	Band C	**Latest FENSA Work:**	07/02/2005 - 1 window
Annual Estimate:	£2,171		13/04/2004 - 1 window
Title Number:	DN435435		
UPRN:	100040451196		
Restrictive Covenants:	Yes		

Local Area

Local Authority:	City of plymouth
Conservation Area:	No
Flood Risk:	
• Rivers & Seas	Very low
• Surface Water	Very low

Estimated Broadband Speeds
(Standard - Superfast - Ultrafast)

10 mb/s

1800 mb/s

Mobile Coverage:
(based on calls indoors)

Satellite/Fibre TV Availability:

Powered by sprift
Know any property instantly

Maps
Coal Mining

This map displays nearby coal mine entrances and their classifications.

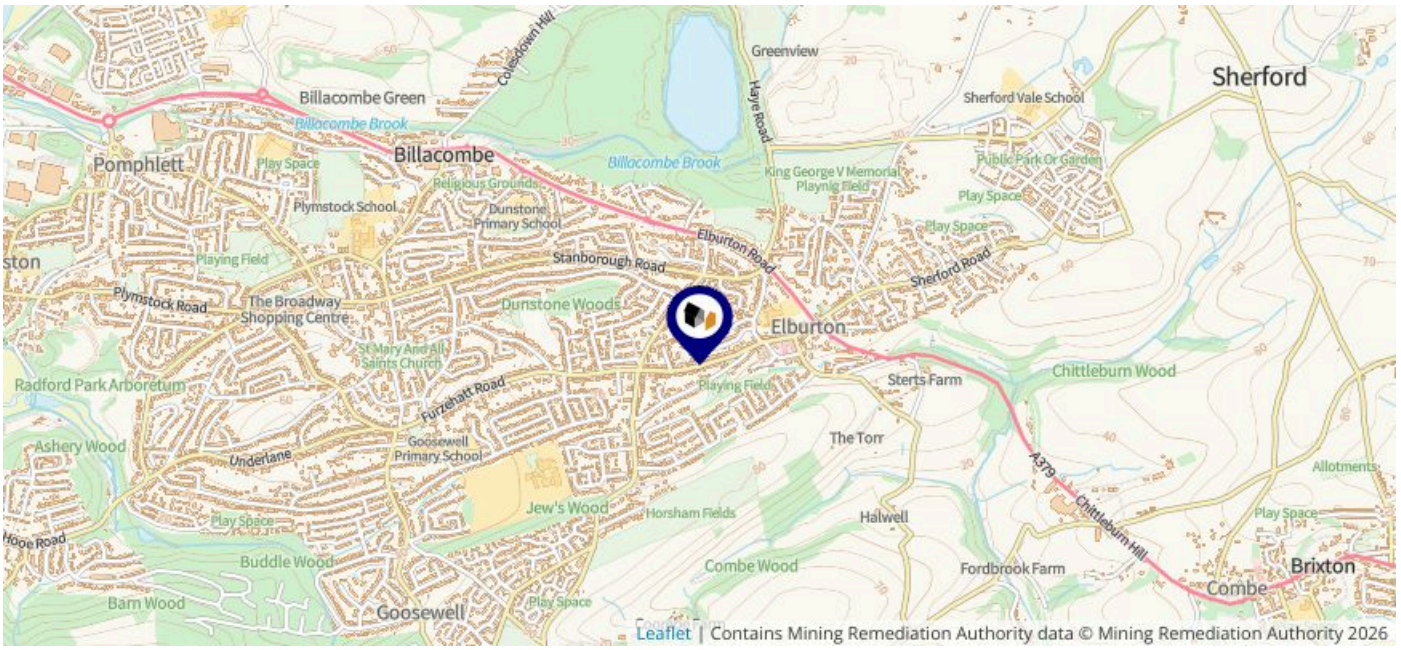

Mine Entry

- Adit
- Gutter Pit
- Shaft

The Coal Authority has records of over 175,000 mine entries within the UK captured in the National Coal Mining database, derived from sources including abandonment plans, geological and topographical plans.

Coal mining activity is recorded as far back as the 13th century, but prior to 1872 there was no requirement to deposit abandonment plans. It is therefore believed there may be many unrecorded mine entries of which the Authority has no information or knowledge. These entries do not, therefore, appear within the Authority's national dataset as shown on this map.

Maps
Conservation Areas

This map displays nearby official conservation areas. Every local authority in England has at least one conservation area. Most are designated by the Council as the local planning authority, though Historic England and the Secretary of State also have the power to create them.

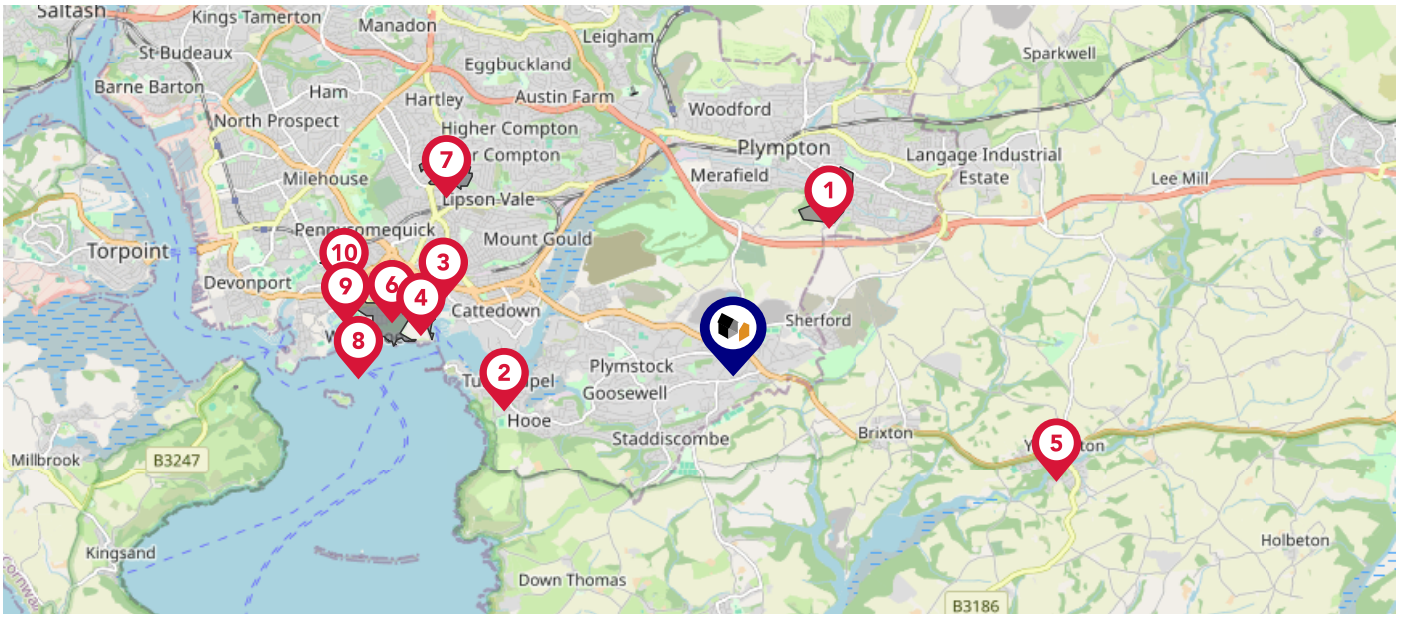

Nearby Conservation Areas

1	Plymton St Maurice
2	Turnchapel
3	Ebrington Street
4	Barbican
5	Yealmpton
6	City Centre
7	Mannamead
8	The Hoe
9	Union Street
10	North Stonehouse

Powered by sprift

Maps
Council Wards

The UK is divided into wards that are used for local elections to elect local government councillors. Sometimes these are known as 'electoral divisions'. Population counts can vary substantially between wards, but the national average is about 5,500

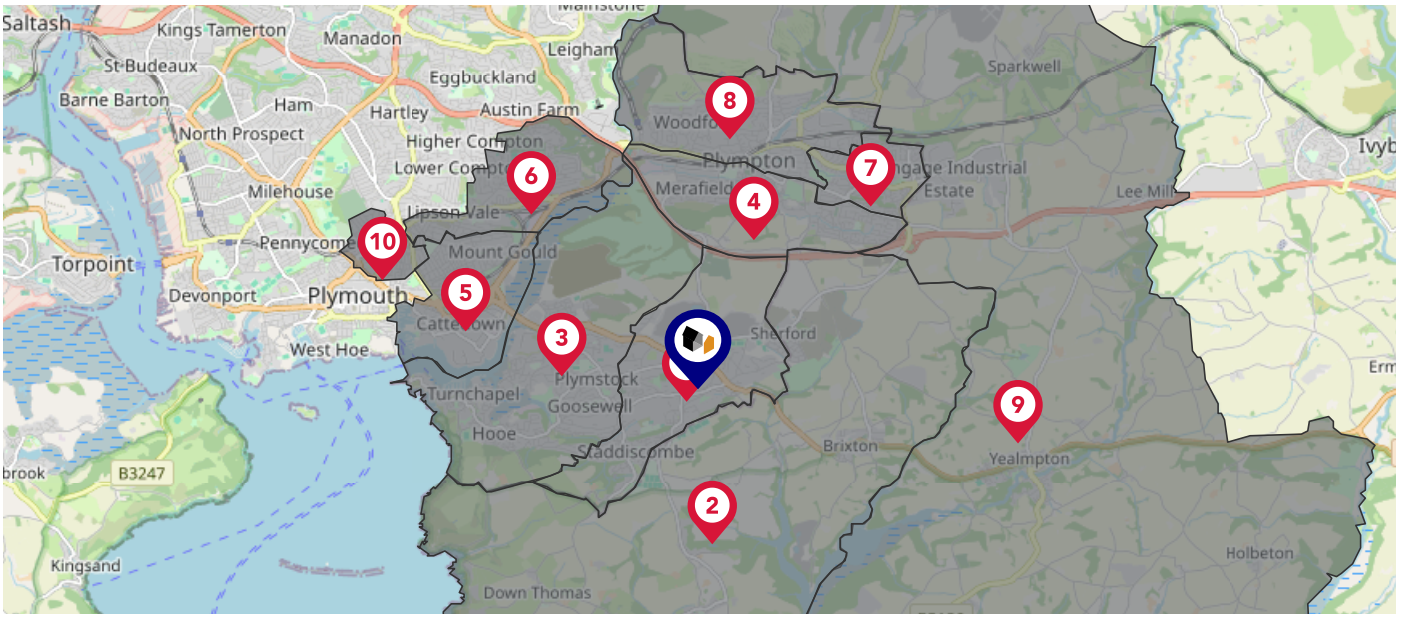

Nearby Council Wards	
1	Plymstock Dunstone Ward
2	Wembury & Brixton Ward
3	Plymstock Radford Ward
4	Plympton Erle Ward
5	Sutton and Mount Gould Ward
6	Efford and Lipson Ward
7	Plympton Chaddlewood Ward
8	Plympton St. Mary Ward
9	Newton & Yealmpton Ward
10	Drake Ward

Powered by sprift

Maps
Rail Noise

This map displays the noise levels from nearby network rail and HS1 railway routes that affect this property...

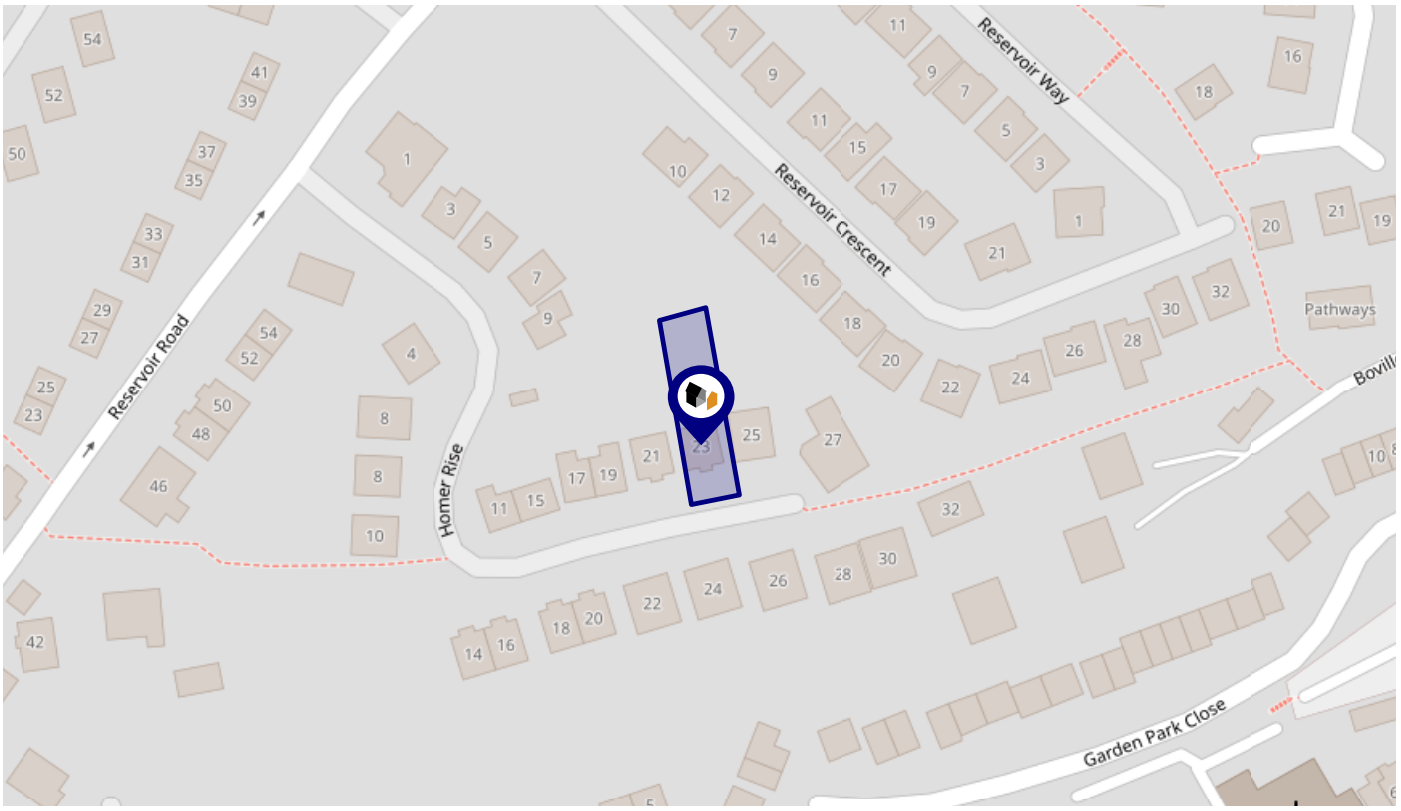

Rail Noise Data

This data indicates the level of noise according to the strategic noise mapping of rail sources within areas with a population of at least 100,000 people (agglomerations) and along Network Rail and HS1 traffic routes.

The data indicates the annual average noise levels for the 16-hour period between 0700 - 2300.

Noise levels are modelled on a 10m grid at a receptor height of 4m above ground, polygons are then produced by merging neighbouring cells within the following noise classes:

5	75.0+ dB
4	70.0-74.9 dB
3	65.0-69.9 dB
2	60.0-64.9 dB
1	55.0-59.9 dB

Powered by sprift

Flood Risk
Rivers & Seas - Flood Risk

This map shows the chance of flooding from rivers and / or the sea, taking into account flood defences and their condition.

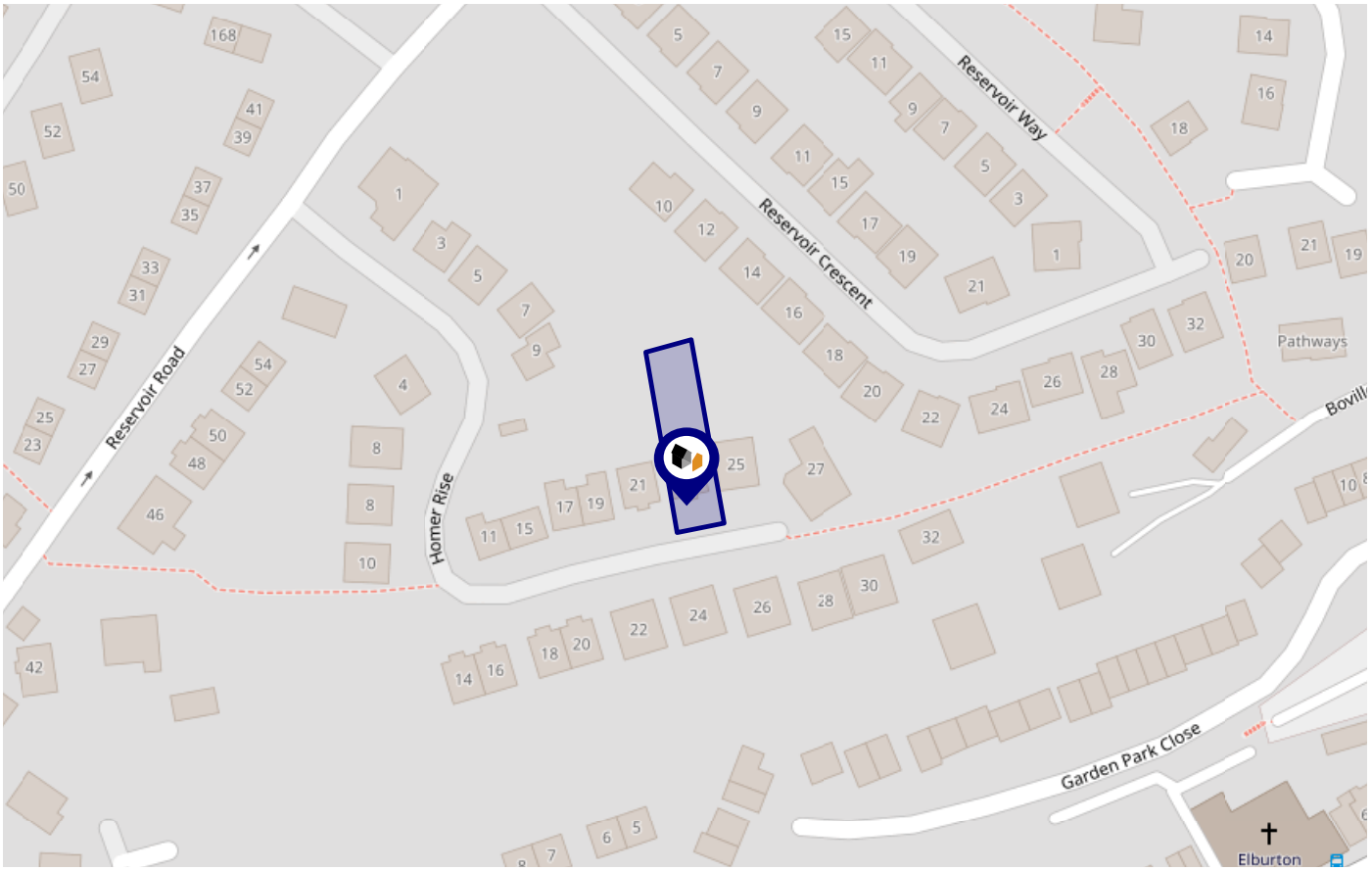

Risk Rating: Very low

The map does not contain sufficient information for it to be used to determine flood risk to individual properties, but it does give you an indication of whether your area may be affected by surface water flooding at this risk level.

- **High Risk -** an area which has a chance of flooding of greater than 1 in 30 (3.3%) in any one year.
- **Medium Risk -** an area which has a chance of flooding of greater than 1 in 100 (1.0%) in any one year.
- **Low Risk -** an area which has a chance of flooding of greater than 1 in 1000 (0.1%) in any one year.
- **Very Low Risk -** an area in which the risk is below 1 in 1000 (0.1%) in any one year.

Chance of flooding to the following depths at this property:



Powered by sprift

Flood Risk
Rivers & Seas - Climate Change

This map shows the future chance of flooding from rivers and / or the sea **between 2036 and 2069**, taking into account flood defences and their condition. The government climate change models cannot predict exactly when the chance of flooding will go up. It could happen at any time during the time period.

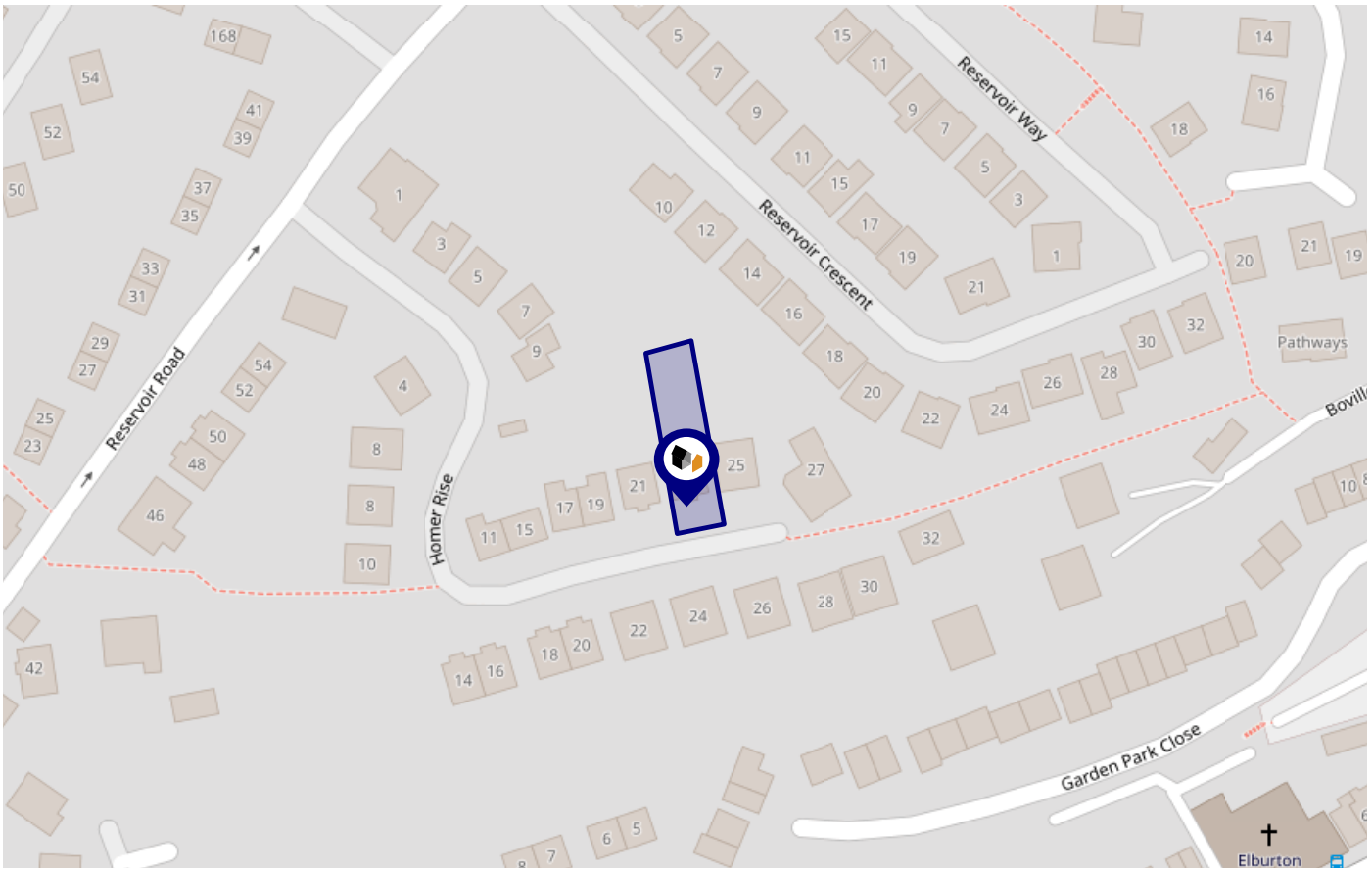

Risk Rating: Very low

The map does not contain sufficient information for it to be used to determine flood risk to individual properties, but it does give you an indication of whether your area may be affected by surface water flooding at this risk level.

- **High Risk -** an area which has a chance of flooding of greater than 1 in 30 (3.3%) in any one year.
- **Medium Risk -** an area which has a chance of flooding of greater than 1 in 100 (1.0%) in any one year.
- **Low Risk -** an area which has a chance of flooding of greater than 1 in 1000 (0.1%) in any one year.
- **Very Low Risk -** an area in which the risk is below 1 in 1000 (0.1%) in any one year.

Chance of flooding to the following depths at this property:



Powered by sprift
Know any property instantly

Flood Risk
Surface Water - Flood Risk

This map shows the chance of flooding where rainwater has nowhere to drain. This kind of flooding can occur far from rivers or seas.

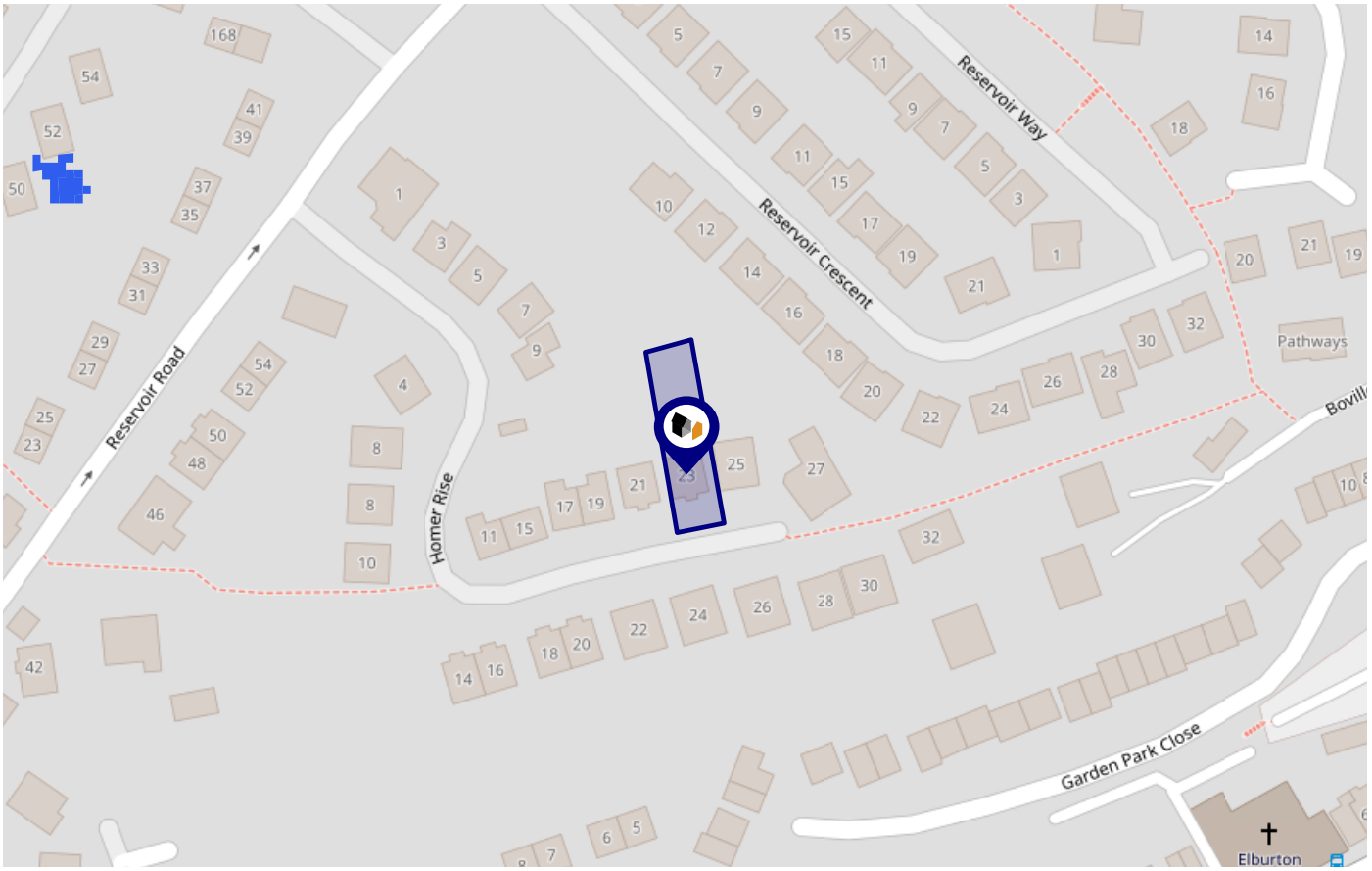

Risk Rating: Very low

The map does not contain sufficient information for it to be used to determine flood risk to individual properties, but it does give you an indication of whether your area may be affected by surface water flooding at this risk level.

- **High Risk -** an area which has a chance of flooding of greater than **1 in 30 (3.3%)** in any one year.
- **Medium Risk -** an area which has a chance of flooding of greater than **1 in 100 (1.0%)** in any one year.
- **Low Risk -** an area which has a chance of flooding of greater than **1 in 1000 (0.1%)** in any one year.
- **Very Low Risk -** an area in which the risk is below **1 in 1000 (0.1%)** in any one year.

Chance of flooding to the following depths at this property:



Powered by sprift
Know any property instantly

Flood Risk
Surface Water - Climate Change

This map shows the future chance of flooding **between 2040 and 2060** where rainwater has nowhere to drain. This kind of flooding can occur far from rivers or seas. The government climate change models cannot predict exactly when the chance of flooding will go up. It could happen at any time during the time period.

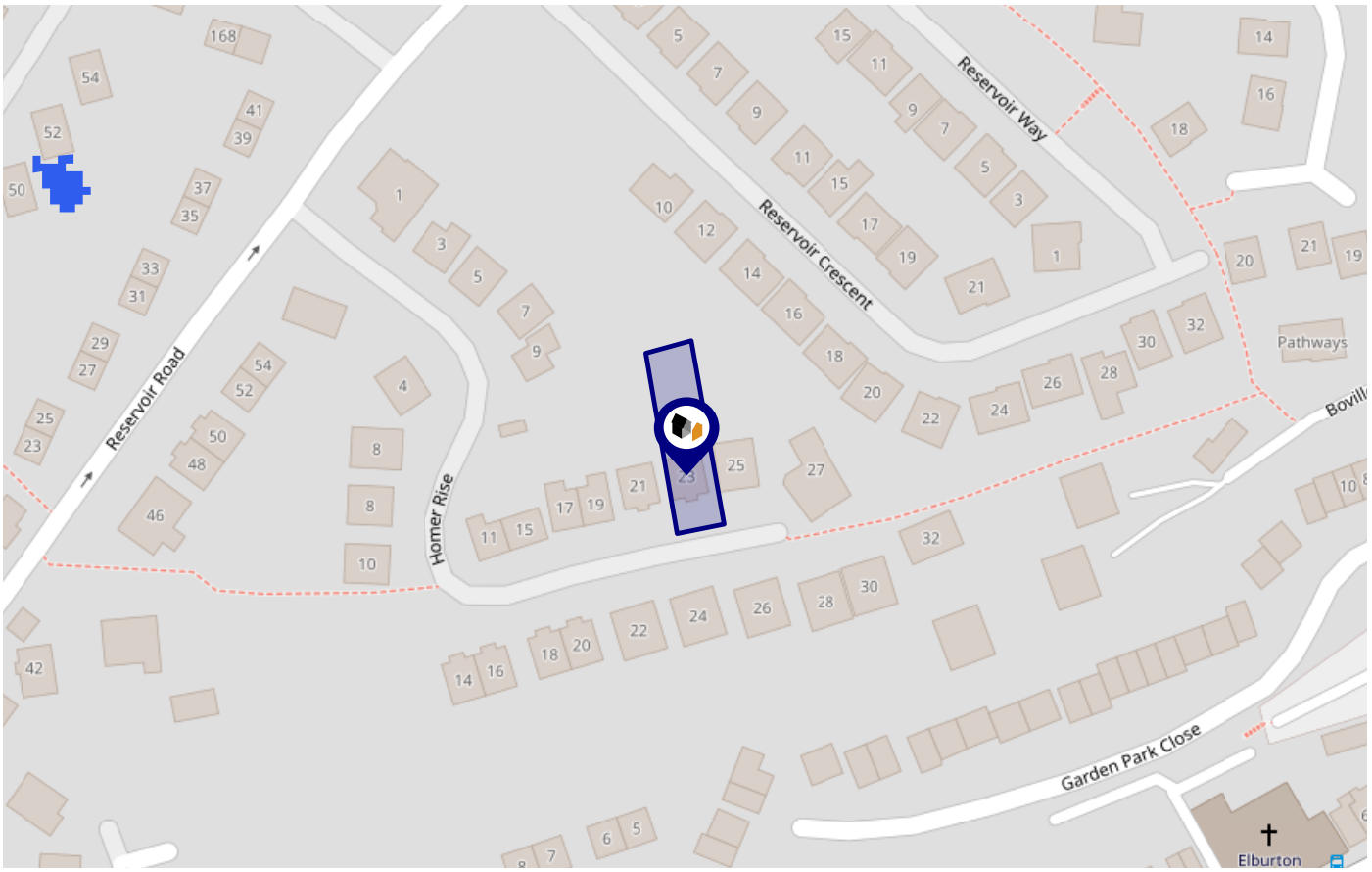

Risk Rating: Very low

The map does not contain sufficient information for it to be used to determine flood risk to individual properties, but it does give you an indication of whether your area may be affected by surface water flooding at this risk level.

- **High Risk -** an area which has a chance of flooding of greater than 1 in 30 (3.3%) in any one year.
- **Medium Risk -** an area which has a chance of flooding of greater than 1 in 100 (1.0%) in any one year.
- **Low Risk -** an area which has a chance of flooding of greater than 1 in 1000 (0.1%) in any one year.
- **Very Low Risk -** an area in which the risk is below 1 in 1000 (0.1%) in any one year.

Chance of flooding to the following depths at this property:



Powered by sprift
Know any property instantly

Maps
Green Belt

This map displays nearby areas that have been designated as Green Belt...

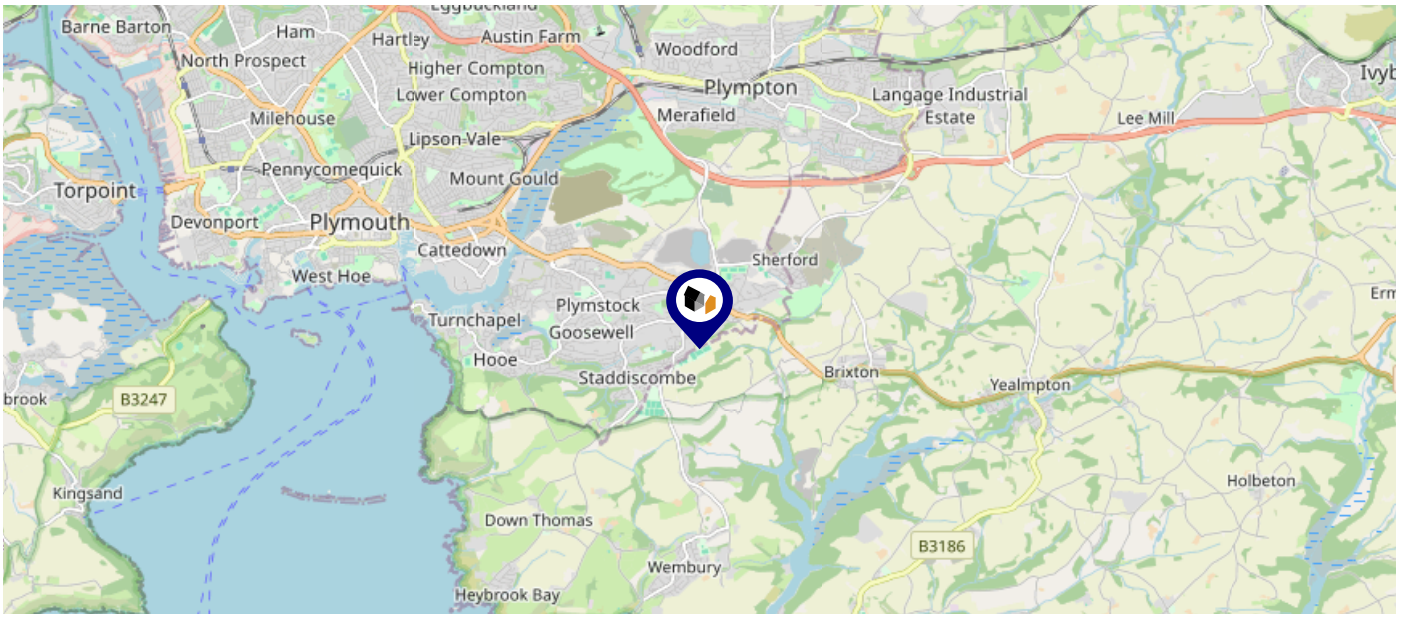

Nearby Green Belt Land

No data available.

Powered by sprift

Maps
Landfill Sites

This map displays the location of known landfill sites. Historic sites are where there is no environmental permit in force. Active sites are currently authorised by the Environment Agency under Environmental Permitting Regulations.

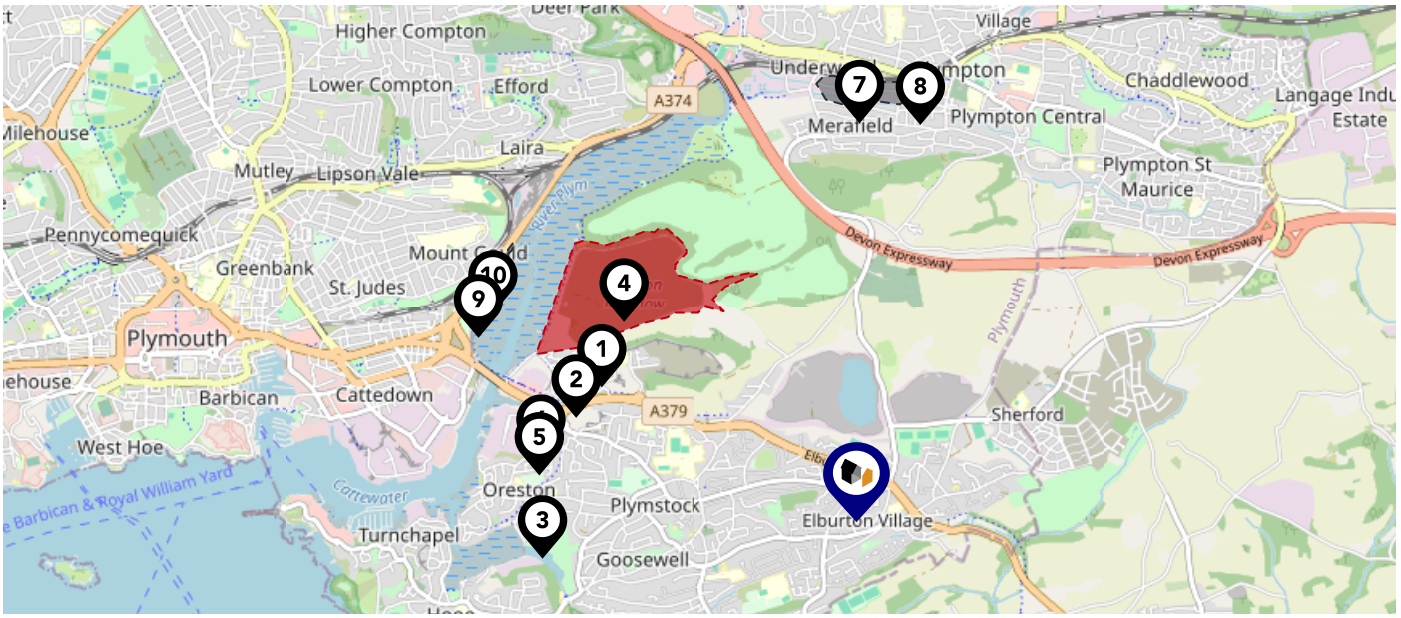

Nearby Landfill Sites

1	Plymstock Works-Plymstock Works, Plymstock, Plymouth, Devon	Historic Landfill
2	Former Warkham Quarry-Pomphlett, Plymouth	Historic Landfill
3	Radford Quarry Oreston-Radford Quarry Oreston, Plymouth	Historic Landfill
4	EA/EPR/EP3096HZ/V002	Active Landfill
5	Bedford Quarry Oreston B-Oreston, Plymouth	Historic Landfill
6	Bedford Quarry Oreston A-Oreston, Plymouth	Historic Landfill
7	Valley Road Plympton-Valley Road, Plympton, Plymouth	Historic Landfill
8	Recreation Ground Linketty Road Plympt-Recreation Ground Linketty Road Plympton, Plymouth	Historic Landfill
9	Blagdons Shipyard-Embankment Road Lane, Laira, Plymouth	Historic Landfill
10	Embankment Road-Laira, Plymouth	Historic Landfill

Powered by sprift

Maps
Listed Buildings

This map displays nearby listed buildings and protected structures, as well as their listed tier and distance from the target property...

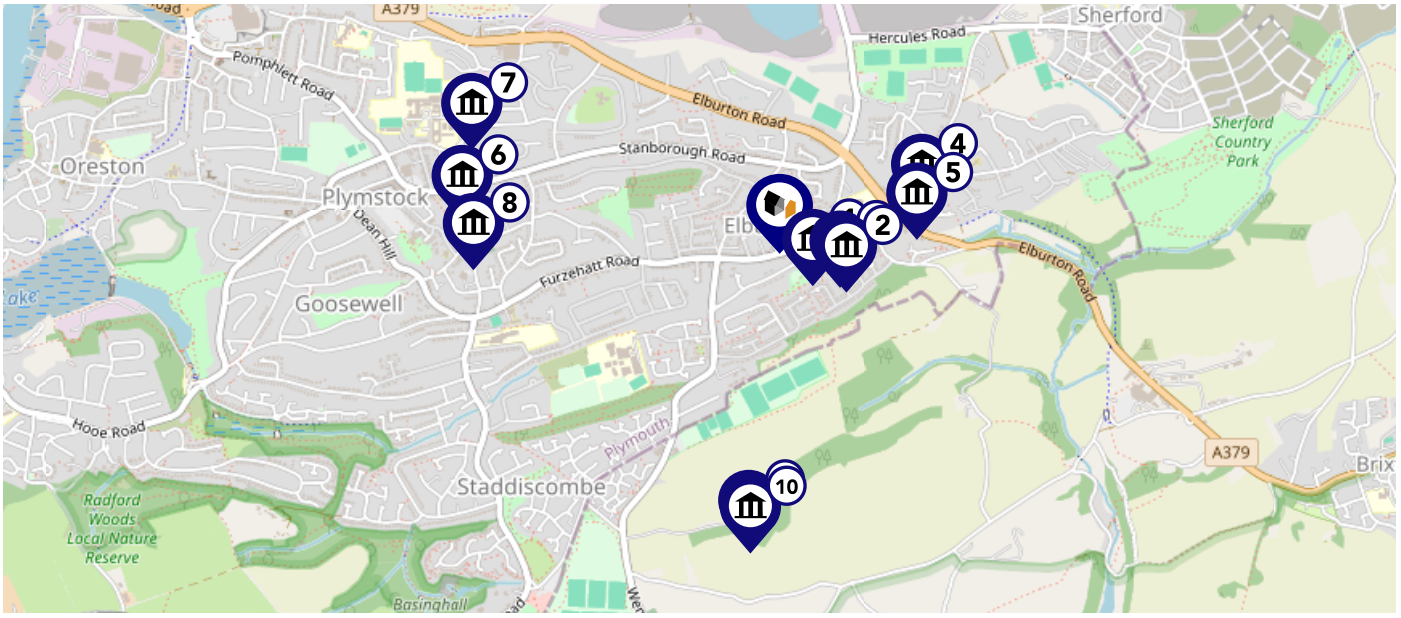

Listed Buildings in the local district	Grade	Distance
1 1386411 - Elburton Cross	Grade II	0.1 miles
2 1129986 - 1, 2 And 3, Hendys Cottages	Grade II	0.2 miles
3 1129985 - Battershill House	Grade II	0.2 miles
4 1386415 - Minses Farmhouse	Grade II	0.4 miles
5 1386391 - Sterts Farmhouse	Grade II	0.4 miles
6 1130042 - Elmleigh	Grade II	0.7 miles
7 1386417 - Stentaway House	Grade II	0.7 miles
8 1319616 - 74, Dunstone Road	Grade II	0.7 miles
9 1325236 - Shippen Approximately 15 Metres North North West Of Combe Farmhouse	Grade II	0.7 miles
10 1107821 - Combe Farmhouse	Grade II	0.7 miles

Powered by sprift

Area
Schools

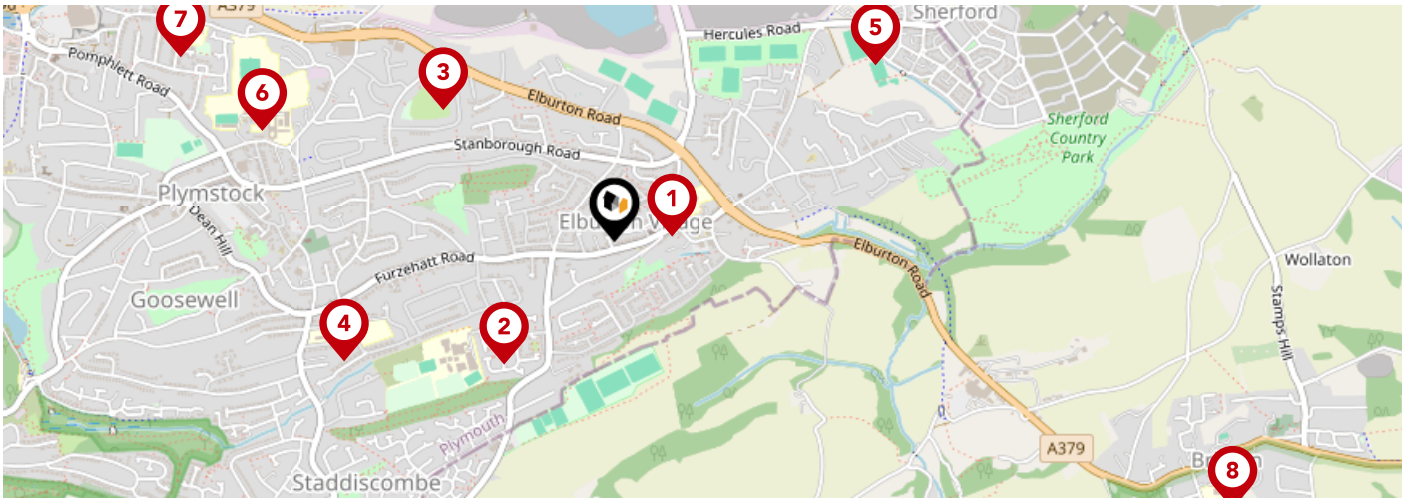

		Nursery	Primary	Secondary	College	Private
1	**Elburton Primary School** Ofsted Rating: Outstanding | Pupils: 465 | Distance:0.14	☐	☑	☐	☐	☐
2	**Coombe Dean School** Ofsted Rating: Good | Pupils: 995 | Distance:0.39	☐	☐	☑	☐	☐
3	**Morley Meadow Primary School** Ofsted Rating: Good | Pupils: 224 | Distance:0.51	☐	☑	☐	☐	☐
4	**Goosewell Primary Academy** Ofsted Rating: Good | Pupils: 419 | Distance:0.7	☐	☑	☐	☐	☐
5	**Sherford Vale School & Nursery** Ofsted Rating: Good | Pupils: 258 | Distance:0.75	☐	☑	☐	☐	☐
6	**Plymstock School** Ofsted Rating: Good | Pupils: 1671 | Distance:0.87	☐	☐	☑	☐	☐
7	**Pomphlett Primary School** Ofsted Rating: Good | Pupils: 424 | Distance:1.11	☐	☑	☐	☐	☐
8	**St Mary's Church of England Primary School** Ofsted Rating: Outstanding | Pupils: 102 | Distance:1.59	☐	☑	☐	☐	☐

Powered by sprift
Know any property instantly

Area
Schools

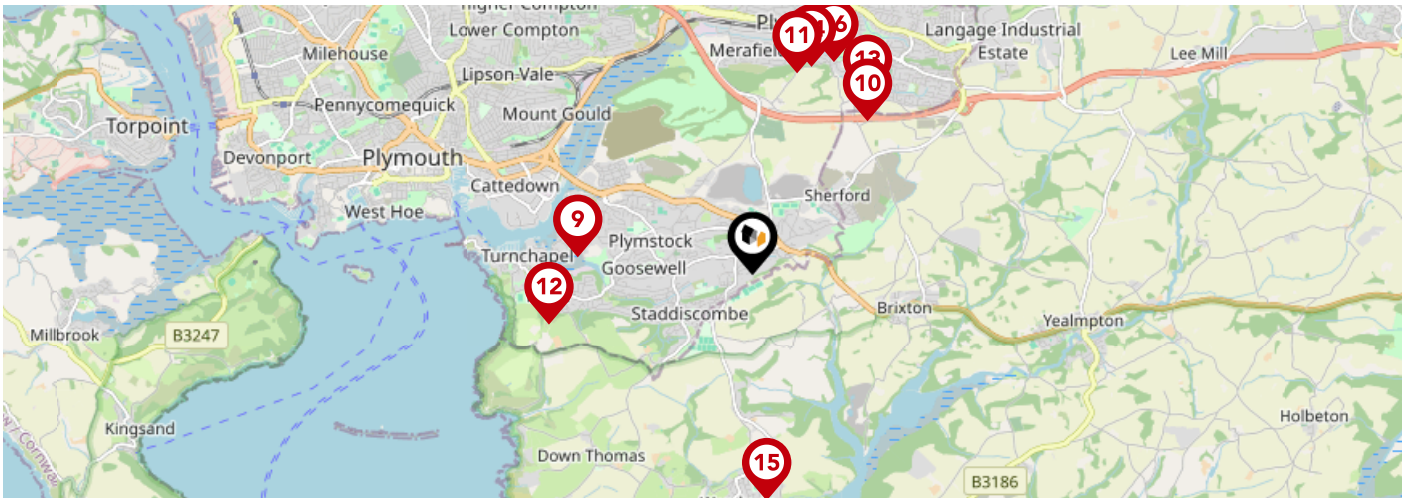

	Nursery	Primary	Secondary	College	Private
9 Oreston Community Academy Ofsted Rating: Good | Pupils: 419 | Distance:1.65	☐	☑	☐	☐	☐
10 Plympton St Maurice Primary School Ofsted Rating: Good | Pupils: 187 | Distance:1.83	☐	☑	☐	☐	☐
11 Plympton St Mary's CofE Infant School Ofsted Rating: Good | Pupils: 100 | Distance:1.97	☐	☑	☐	☐	☐
12 Hooe Primary Academy Ofsted Rating: Good | Pupils: 212 | Distance:1.98	☐	☑	☐	☐	☐
13 Longcause Community Special School Ofsted Rating: Good | Pupils: 110 | Distance:2.01	☐	☐	☑	☐	☐
14 Old Priory Junior Academy Ofsted Rating: Good | Pupils: 192 | Distance:2.05	☐	☑	☐	☐	☐
15 Wembury Primary School Ofsted Rating: Good | Pupils: 184 | Distance:2.14	☐	☑	☐	☐	☐
16 Plympton Academy Ofsted Rating: Requires improvement | Pupils: 1145 | Distance:2.16	☐	☐	☑	☐	☐

Powered by sprift

Local Area
Masts & Pylons



Key:

- Power Pylons
- Communication Masts

Powered by sprift
Know any property instantly

Environment
Radon Gas

What is Radon?

Radon is a natural radioactive gas, which enters buildings from the ground. Exposure to high concentrations increases the risk of lung cancer. The UK Health Security Agency (UKHSA) recommends that radon levels should be reduced in homes where the annual average is at or above 200 becquerels per cubic metre (200 Bq/m3).

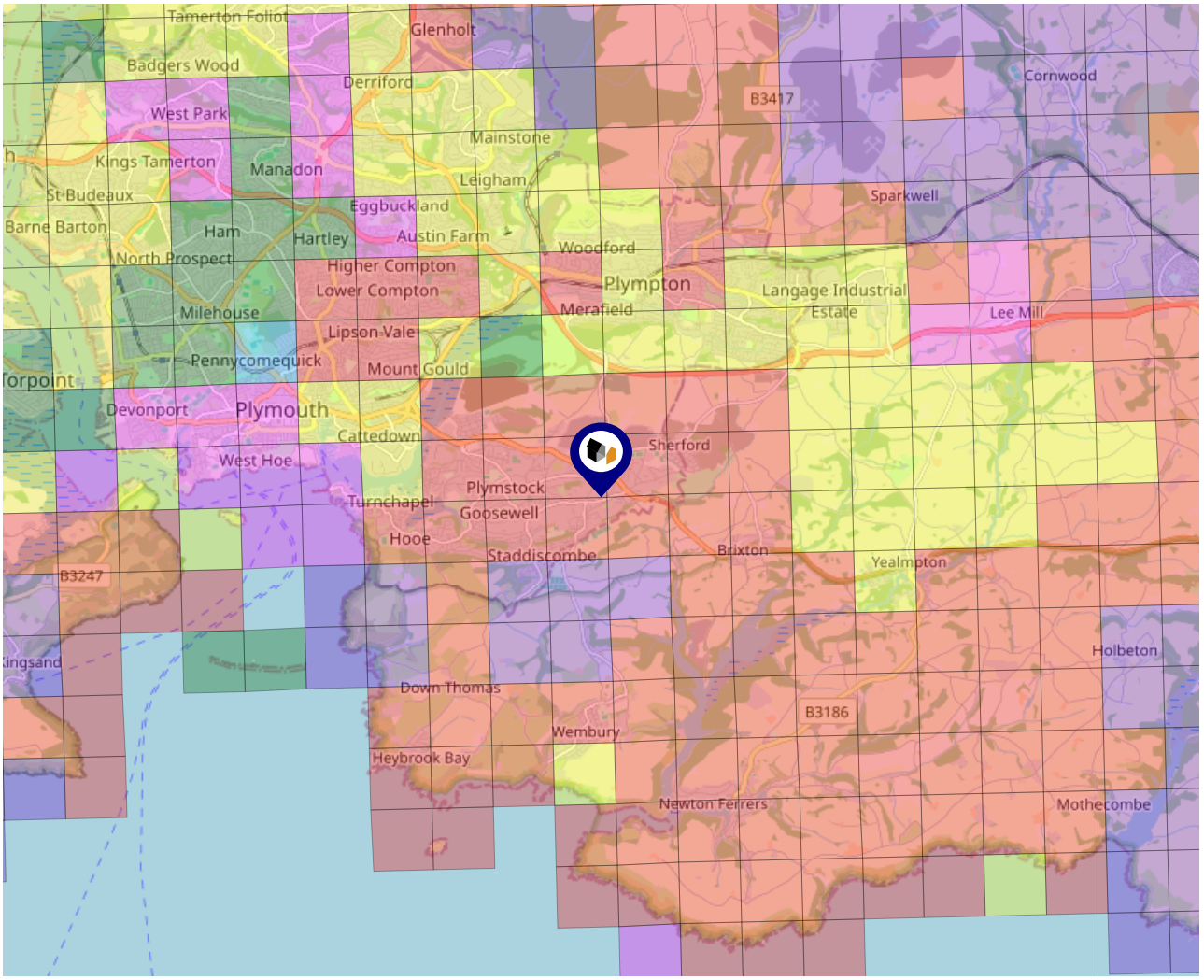

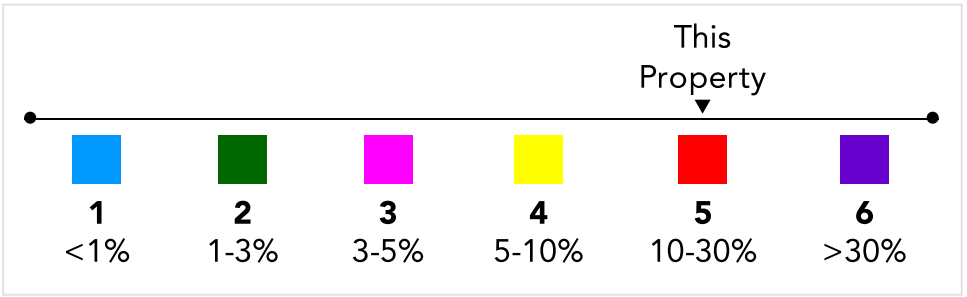

Powered by sprift
Know any property instantly

Local Area
Road Noise

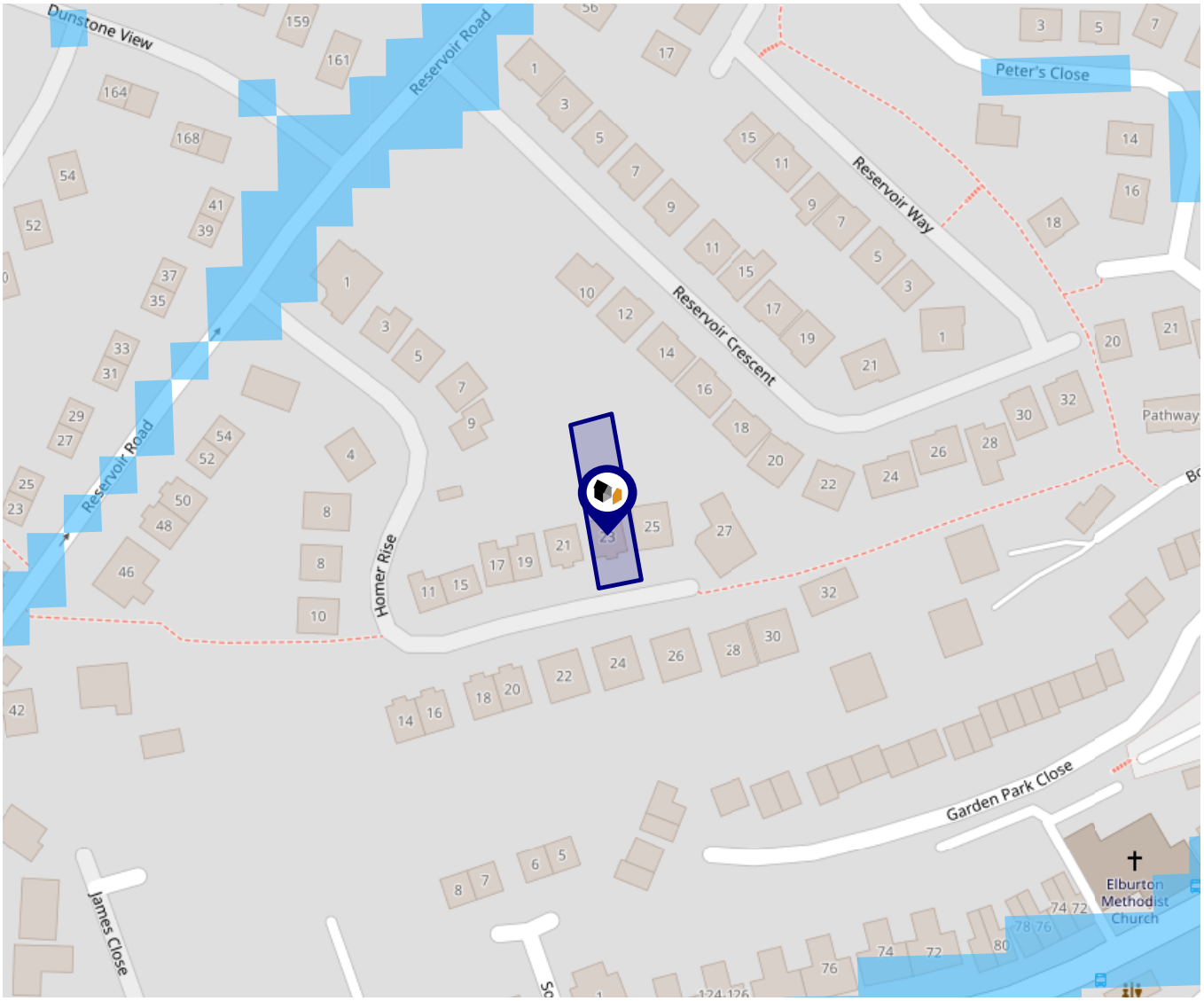

The data indicates the level of noise according to strategic noise sources across all traffic routes. This indicates a 25 house annual average noise level with separate weightings for the evening and the night periods.

- 75.0+ dB
- 70.0-74.9 dB
- 65.0-69.9 dB
- 60.0-64.9 dB
- 55.0-59.9 dB

Powered by sprift

Environment
Soils & Clay

Ground Composition for this Address (Surrounding square kilometer zone around property)

Carbon Content:	VARIABLE	**Soil Texture:**	LOAM TO SILTY LOAM
Parent Material Grain:	ARGILLIC - ARENACEOUS	**Soil Depth:**	INTERMEDIATE-SHALLOW
Soil Group:	MEDIUM TO LIGHT(SILTY) TO HEAVY		

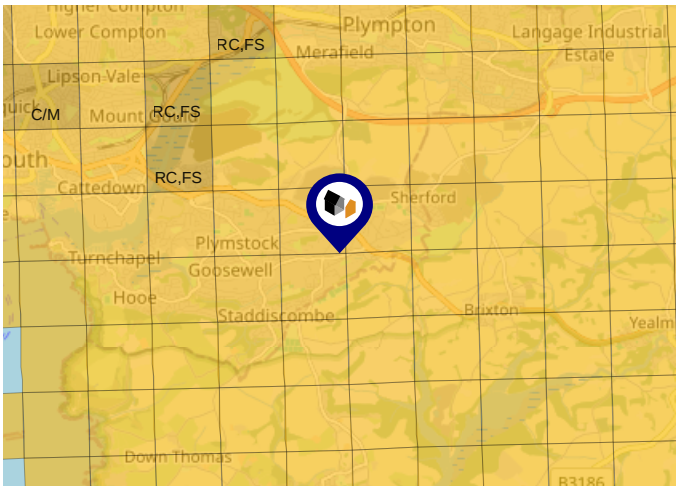

Primary Classifications (Most Common Clay Types)

C/M	Claystone / Mudstone
FPC,S	Floodplain Clay, Sand / Gravel
FC,S	Fluvial Clays & Silts
FC,S,G	Fluvial Clays, Silts, Sands & Gravel
PM/EC	Prequaternary Marine / Estuarine Clay / Silt
QM/EC	Quaternary Marine / Estuarine Clay / Silt
RC	Residual Clay
RC/LL	Residual Clay & Loamy Loess
RC,S	River Clay & Silt
RC,FS	Riverine Clay & Floodplain Sands and Gravel
RC,FL	Riverine Clay & Fluvial Sands and Gravel
TC	Terrace Clay
TC/LL	Terrace Clay & Loamy Loess

Powered by sprift

Area
Transport (National)

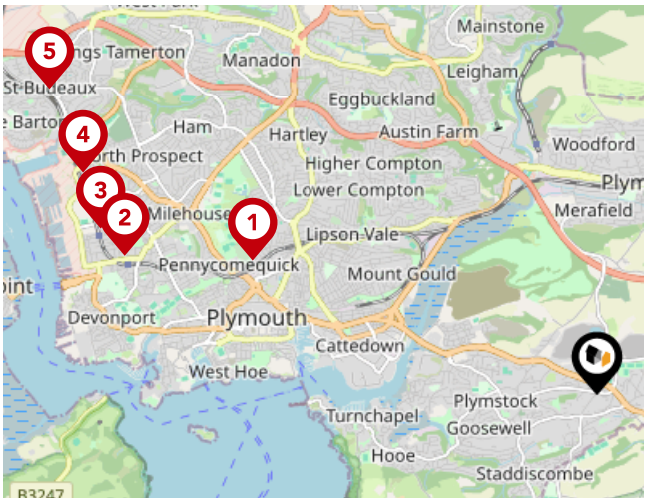

National Rail Stations

Pin	Name	Distance
1	Plymouth Rail Station	3.49 miles
2	Devonport Rail Station	4.65 miles
3	Dockyard (Plymouth) Rail Station	4.94 miles
4	Keyham Rail Station	5.28 miles
5	St Budeaux Ferry Road Rail Station	5.92 miles

Trunk Roads/Motorways

No Trunk Roads/Motorways found within 50 km of this property.

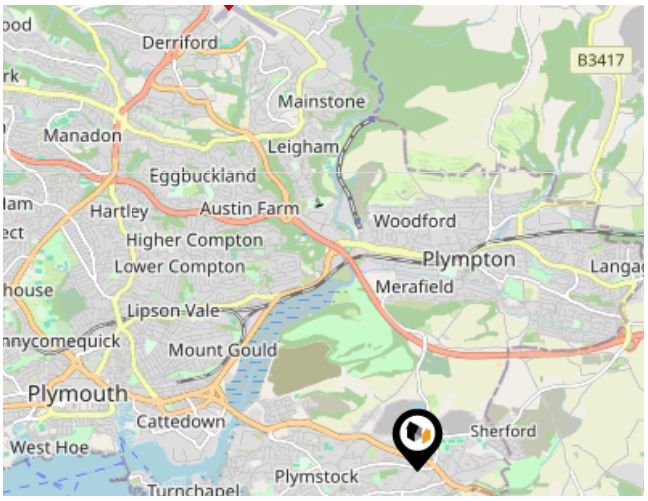

Airports/Helipads

Pin	Name	Distance
1	Plymouth City Airport	4.7 miles

Powered by sprift
Know any property instantly

Area
Transport (Local)

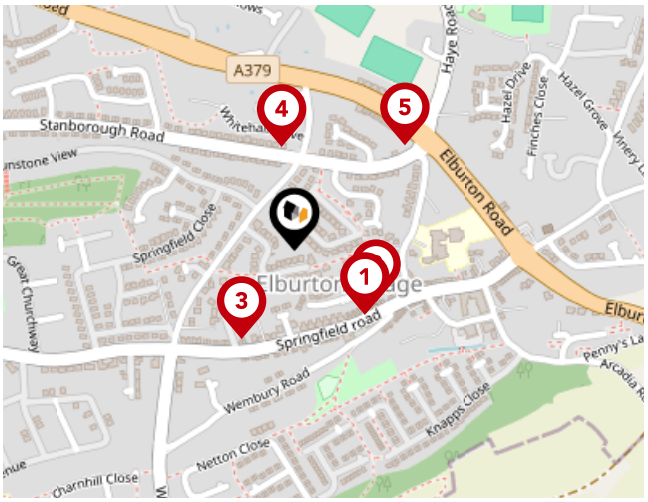

Bus Stops/Stations

Pin	Name	Distance
1	Elburton Village	0.11 miles
2	Elburton Methodist Church	0.11 miles
3	James Close	0.12 miles
4	Reservoir Road	0.12 miles
5	Stanborough Cross	0.17 miles

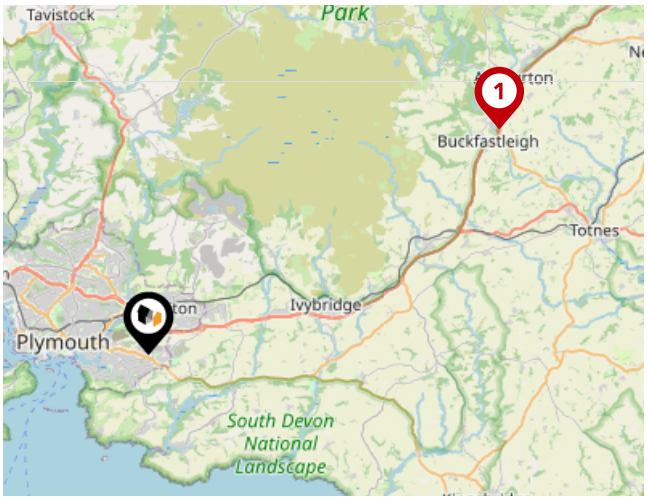

Local Connections

Pin	Name	Distance
1	Buckfastleigh (South Devon Railway)	15.74 miles

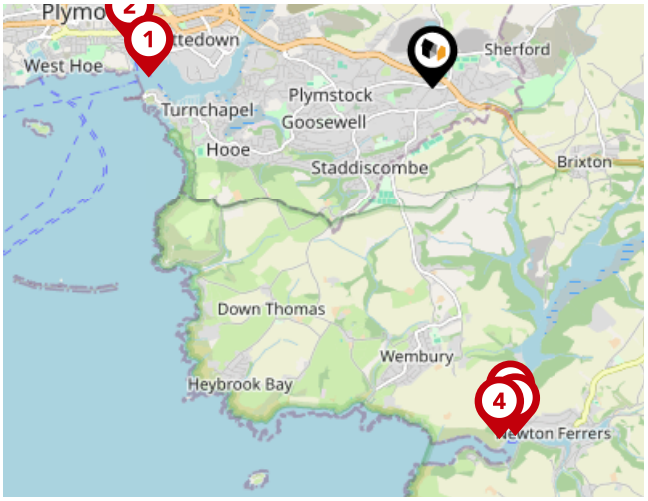

Ferry Terminals

Pin	Name	Distance
1	Plymouth Mount Batten Ferry Landing	2.67 miles
2	Plymouth (Barbican) Landing Stage	2.88 miles
3	Newton Ferrers Ferry Landing	3.23 miles
4	Warren Point Ferry Landing	3.36 miles
5	Noss Mayo Ferry Landing	3.37 miles

Powered by sprift

Market
Market summary

Local summary

Based on 1 mile radius

Summary of all properties within radius:

Property type	Flat	Terraced	Semi-Detached	Detached	Bungalow	Unspecified
OM / SSTC	(18/7) 39%	(51/46) 90%	(60/52) 87%	(74/44) 59%	(30/23) 77%	(1/2) 200%

Total on market: 204 **Total sold:** 151 **Average days on market:** 88

Similar properties within radius:

Description			Price Ranges			Supply and demand				
Match	Beds	Type	Highest £	Lowest £	Average £	No. on market	No. SSTC	Total	SSTC %	ADOM
Exact	2	Detached	£450,000	£200,000	£364,643	4	10	14	71%	89
+1 Type	—	—	—	—	—	—	—	—	—	—
+1 Beds	3	Detached	£550,000	£234,500	£394,928	22	14	36	39%	88
All considered			**£550,000**	**£200,000**	**£379,786**	**26**	**24**	**50**	**48%**	**89**

Powered by sprift
Know any property instantly

Lang Town & Country
Data Quality

We are committed to comprehensive property data being made available upfront to make the home buying and selling process quicker, easier and cheaper. This is why we have partnered with Sprift, the UK's leading supplier of property-specific data.

Powered by sprift
Know any property instantly

Contains public sector information licensed under the Open Government License v3.0

The information contained within this report is for general information purposes only.

Sprift Technologies Ltd aggregate this data from a wide variety of sources and while we endeavour to keep the information up to date and correct, we make no representations or warranties of any kind, express or implied, about the completeness, accuracy, reliability, of the information or related graphics contained within this report for any purpose.

Any reliance you place on such information is therefore strictly at your own risk. In no event will we be liable for any loss or damage including without limitation, indirect or consequential loss or damage, or any loss or damage whatsoever arising from loss of data or profits arising out of, or in connection with, the use of this report.

LANG TOWN & COUNTRY SALES

Lang Town & Country

6 Mannamead Road, Plymouth, PL4 7AA
01752 456000
carrie@langtownandcountry.com
www.langtownandcountry.com

Ordnance Survey

Land Registry

Environment Agency

Historic England

Office for National Statistics

Ofcom

Royal Mail