




See More Online

MIR: Material Info

The Material Information Affecting this Property
Tuesday 02nd June 2026



MONKS ROAD, LINCOLN, LN2

Mundys

29 – 30 Silver Street Lincoln LN2 1AS

01522 510 044


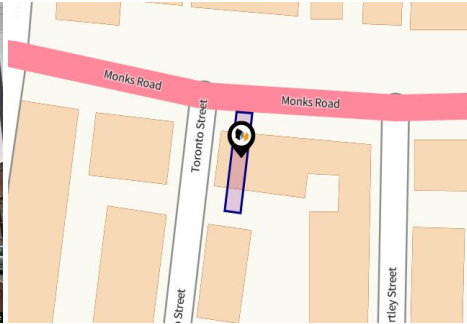

hymie.bentley@mundys.net

www.mundys.net



Powered by
aprift
Know any property instantly

Property Overview



Property

| | | | |
|----------------------|--------------|----------------|----------|
| Type: | Terraced | Tenure: | Freehold |
| Bedrooms: | 1 | | |
| Plot Area: | 0.02 acres | | |
| Council Tax : | Band Deleted | | |
| Title Number: | LL14830 | | |


Local Area

| | |
|---------------------------|--------------|
| Local Authority: | Lincolnshire |
| Conservation Area: | No |
| Flood Risk: | |
| ● Rivers & Seas | Very low |
| ● Surface Water | Very low |

Estimated Broadband Speeds (Standard - Superfast - Ultrafast)

| | | |
|-------------------|-------------------|---------------------|
| 10 mb/s | 80 mb/s | 5500 mb/s |
| | | |

Mobile Coverage: (based on calls indoors)



Satellite/Fibre TV Availability:

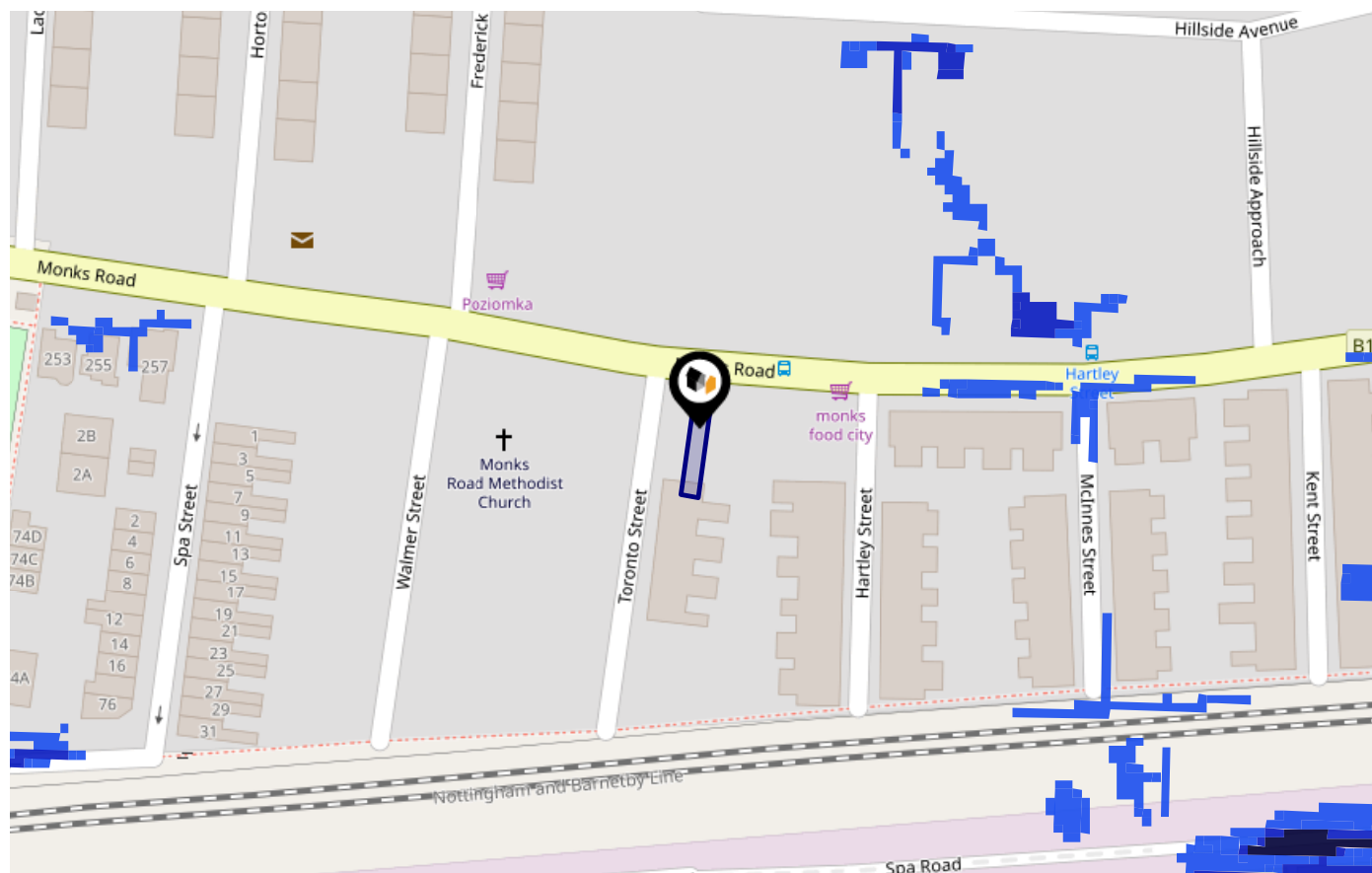


Flood Risk

Surface Water - Flood Risk



This map shows the chance of flooding where rainwater has nowhere to drain. This kind of flooding can occur far from rivers or seas.




Risk Rating: Very low

The map does not contain sufficient information for it to be used to determine flood risk to individual properties, but it does give you an indication of whether your area may be affected by surface water flooding at this risk level.

- High Risk** - an area which has a chance of flooding of greater than 1 in 30 (3.3%) in any one year.
- Medium Risk** - an area which has a chance of flooding of greater than 1 in 100 (1.0%) in any one year.
- Low Risk** - an area which has a chance of flooding of greater than 1 in 1000 (0.1%) in any one year.
- Very Low Risk** - an area in which the risk is below 1 in 1000 (0.1%) in any one year.

Chance of flooding to the following depths at this property:

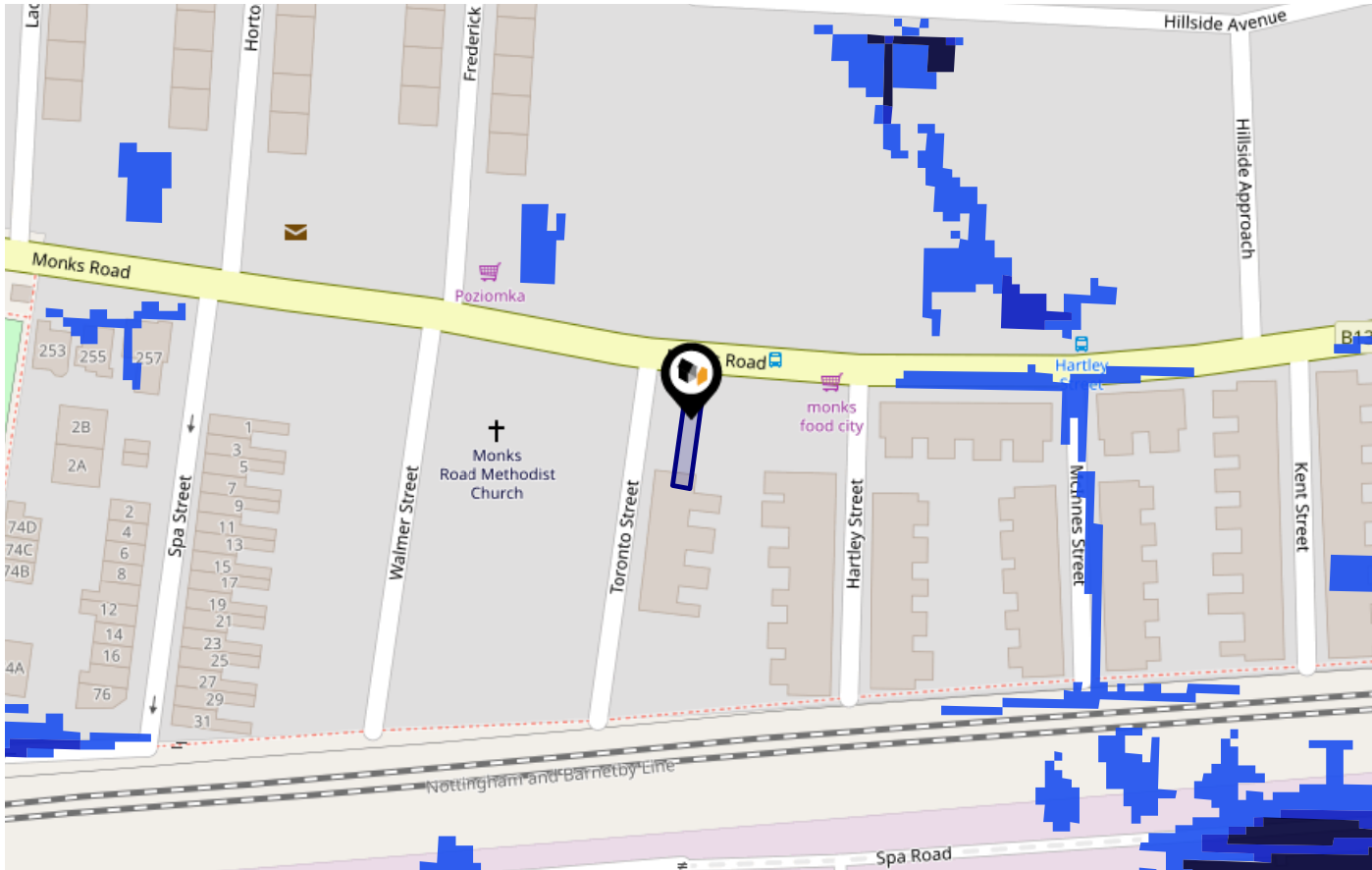


Flood Risk

Surface Water - Climate Change



This map shows the future chance of flooding **between 2040 and 2060** where rainwater has nowhere to drain. This kind of flooding can occur far from rivers or seas. The government climate change models cannot predict exactly when the chance of flooding will go up. It could happen at any time during the time period.




Risk Rating: Very low

The map does not contain sufficient information for it to be used to determine flood risk to individual properties, but it does give you an indication of whether your area may be affected by surface water flooding at this risk level.

- High Risk** - an area which has a chance of flooding of greater than 1 in 30 (3.3%) in any one year.
- Medium Risk** - an area which has a chance of flooding of greater than 1 in 100 (1.0%) in any one year.
- Low Risk** - an area which has a chance of flooding of greater than 1 in 1000 (0.1%) in any one year.
- Very Low Risk** - an area in which the risk is below 1 in 1000 (0.1%) in any one year.

Chance of flooding to the following depths at this property:

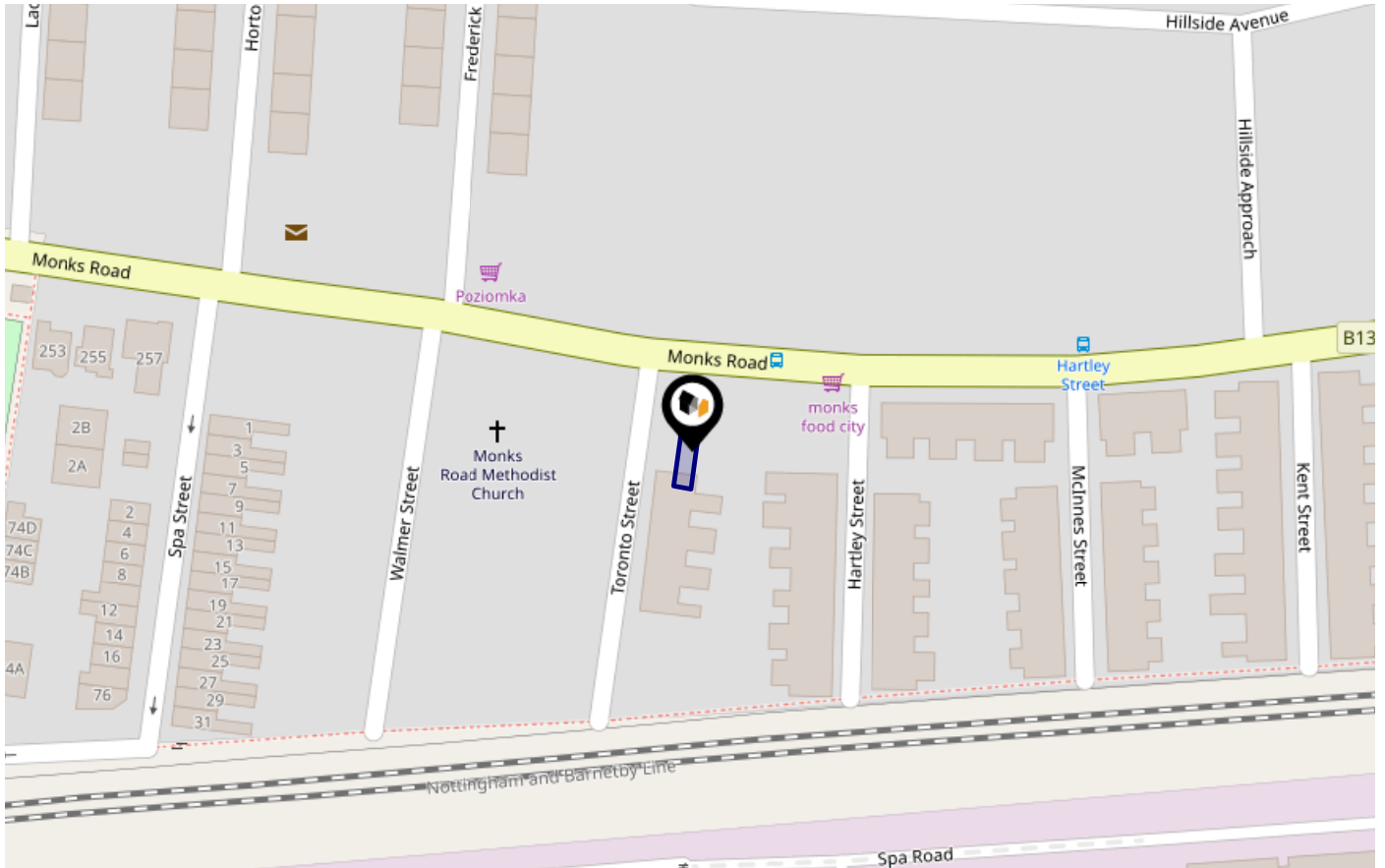


Flood Risk

Rivers & Seas - Flood Risk



This map shows the chance of flooding from rivers and / or the sea, taking into account flood defences and their condition.



Risk Rating: Very low

The map does not contain sufficient information for it to be used to determine flood risk to individual properties, but it does give you an indication of whether your area may be affected by surface water flooding at this risk level.

- **High Risk** - an area which has a chance of flooding of greater than 1 in 30 (3.3%) in any one year.
- **Medium Risk** - an area which has a chance of flooding of greater than 1 in 100 (1.0%) in any one year.
- **Low Risk** - an area which has a chance of flooding of greater than 1 in 1000 (0.1%) in any one year.
- **Very Low Risk** - an area in which the risk is below 1 in 1000 (0.1%) in any one year.

Chance of flooding to the following depths at this property:

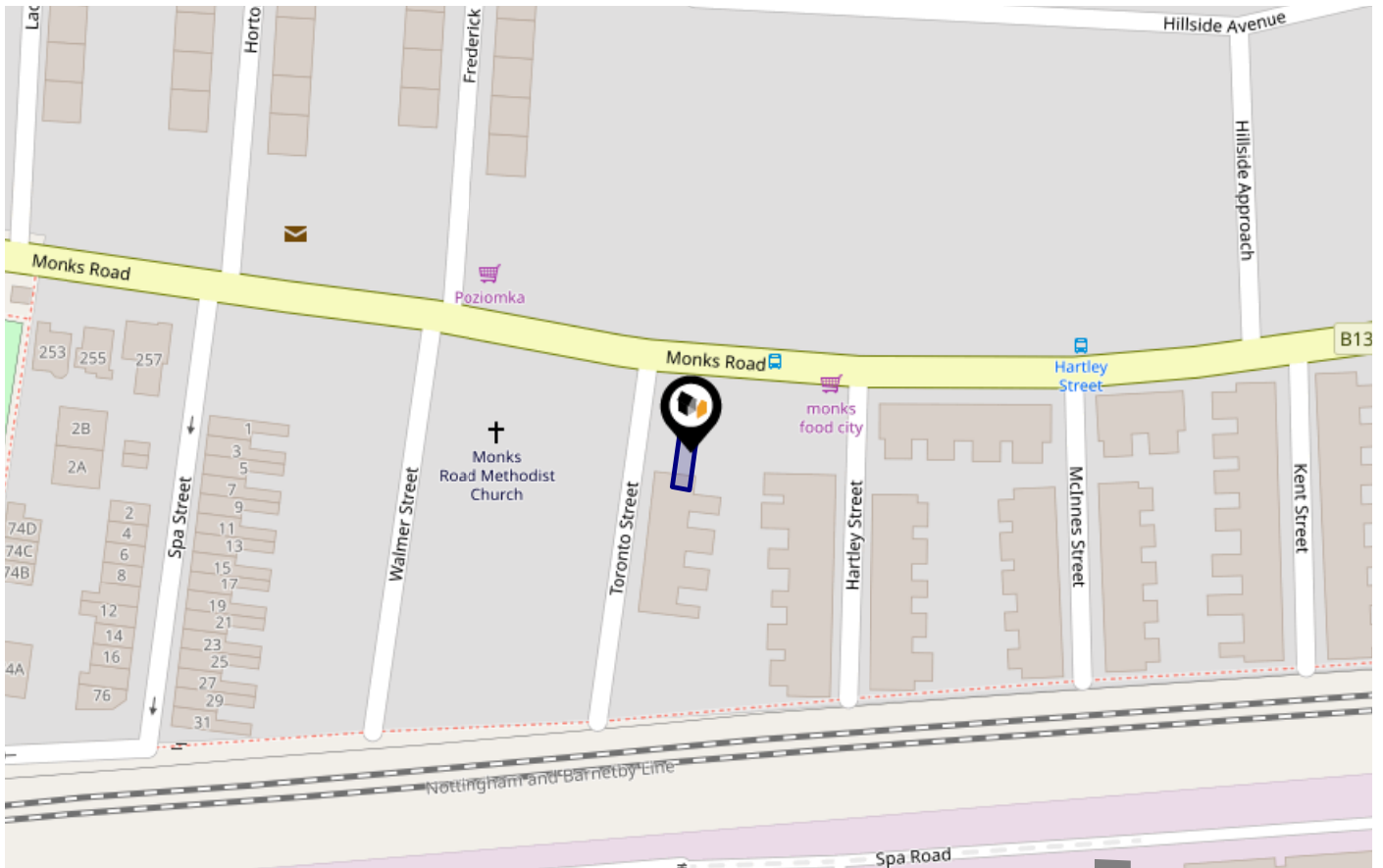


Flood Risk

Rivers & Seas - Climate Change



This map shows the future chance of flooding from rivers and / or the sea **between 2036 and 2069**, taking into account flood defences and their condition. The government climate change models cannot predict exactly when the chance of flooding will go up. It could happen at any time during the time period.



Risk Rating: **Very low**

The map does not contain sufficient information for it to be used to determine flood risk to individual properties, but it does give you an indication of whether your area may be affected by surface water flooding at this risk level.

- High Risk** - an area which has a chance of flooding of greater than 1 in 30 (3.3%) in any one year.
- Medium Risk** - an area which has a chance of flooding of greater than 1 in 100 (1.0%) in any one year.
- Low Risk** - an area which has a chance of flooding of greater than 1 in 1000 (0.1%) in any one year.
- Very Low Risk** - an area in which the risk is below 1 in 1000 (0.1%) in any one year.

Chance of flooding to the following depths at this property:



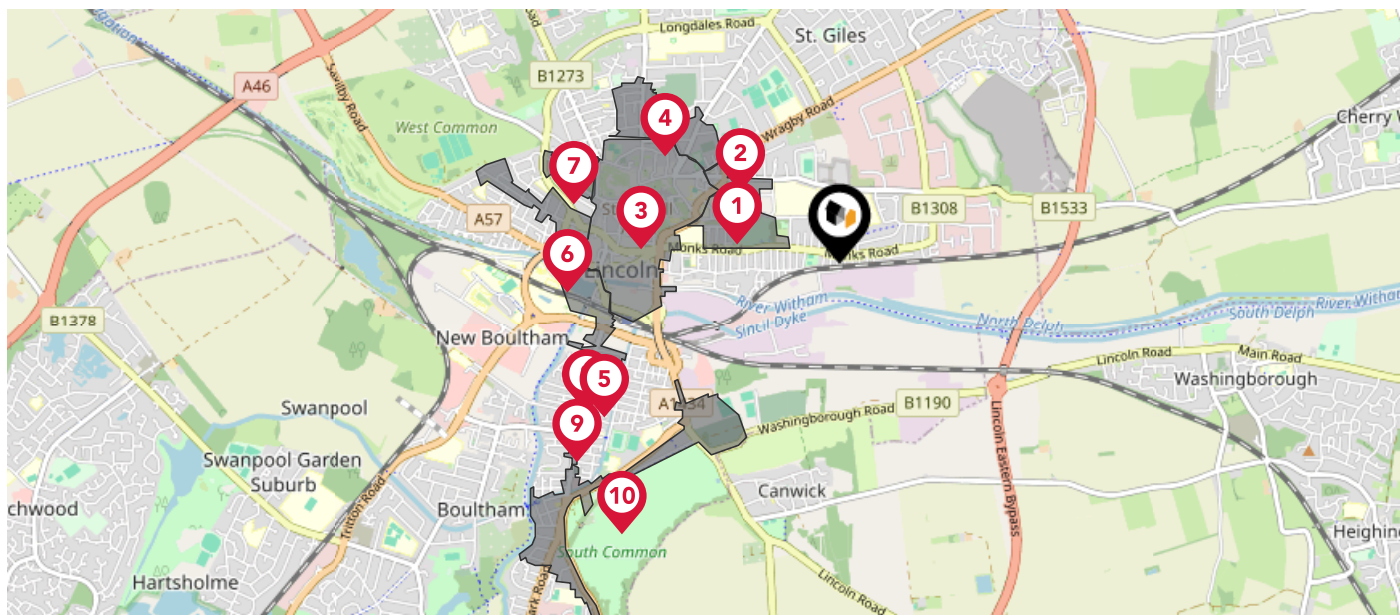
MIR - Material Info

Maps

Conservation Areas



This map displays nearby official conservation areas. Every local authority in England has at least one conservation area. Most are designated by the Council as the local planning authority, though Historic England and the Secretary of State also have the power to create them.



Nearby Conservation Areas

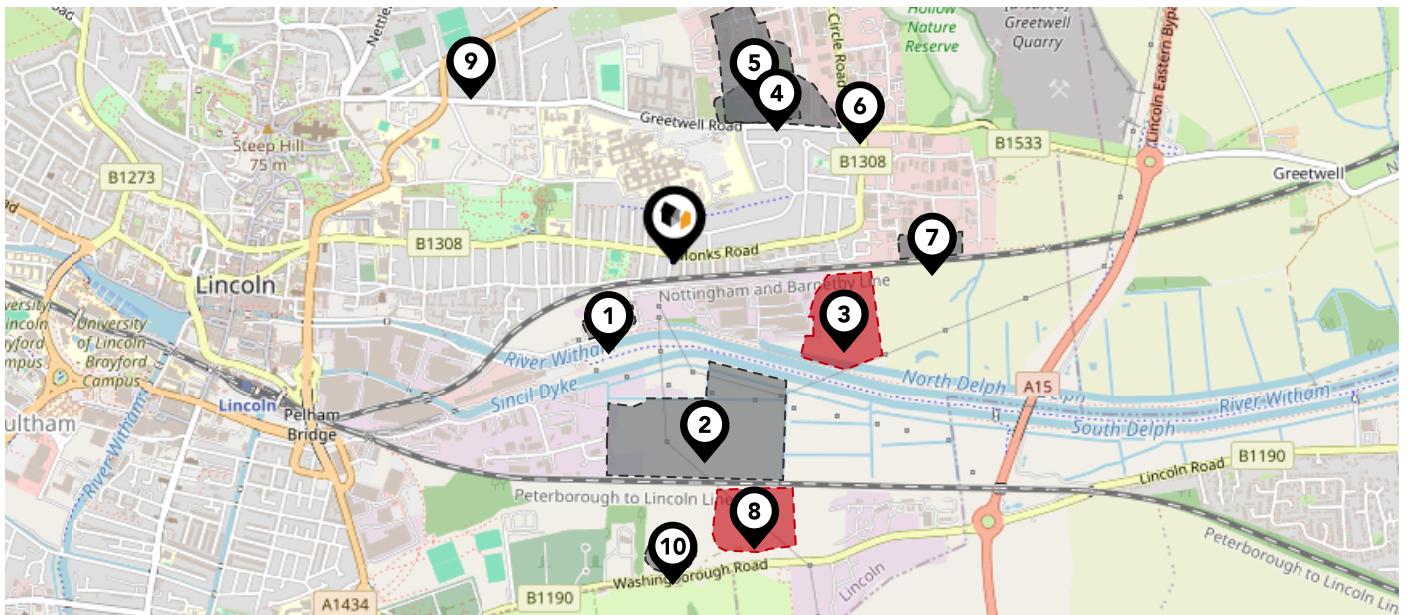
- 1 Lindum and Arboretum
- 2 The Dell
- 3 Cathedral and City Centre
- 4 Newport and Nettleham Road
- 5 Sibthorp
- 6 West Parade and Brayford
- 7 Carline
- 8 St Peter-at-Gowts
- 9 Gowt's Bridge
- 10 St Catherines

Maps

Landfill Sites



This map displays the location of known landfill sites. Historic sites are where there is no environmental permit in force. Active sites are currently authorised by the Environment Agency under Environmental Permitting Regulations.



Nearby Landfill Sites

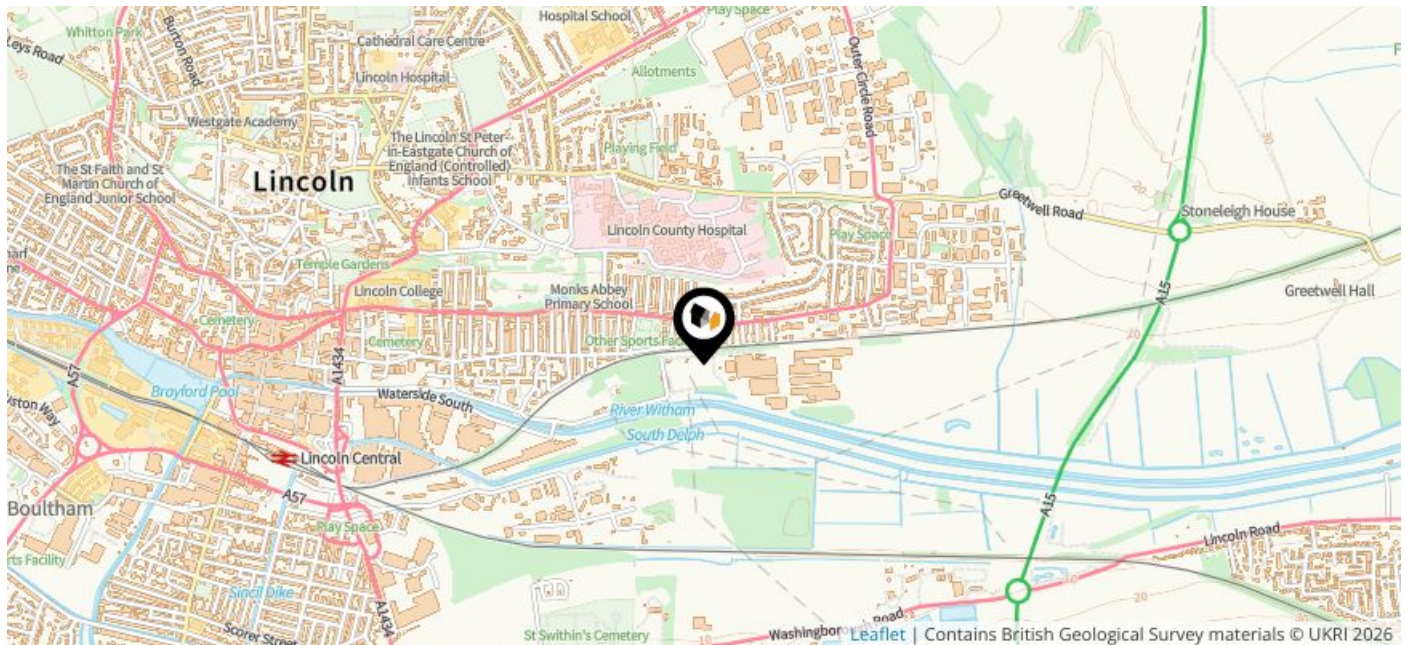
| | | |
|-----------|--|-------------------|
| 1 | East Of Power Station Site-Spa Road | Historic Landfill |
| 2 | Land east of Great Northern Terrace Industrial Estate-Lincoln, Lincolnshire | Historic Landfill |
| 3 | EA/EPR/BP3098ND/A001 - U E F Lincoln | Active Landfill |
| 4 | Greetwell Road and Outer Circle Road-Lincoln, Lincolnshire | Historic Landfill |
| 5 | East Of HM Prison-Greetwell Road, Lincoln | Historic Landfill |
| 6 | Wickes Site-Outer Circle Road | Historic Landfill |
| 7 | Land East to of Dowding Road and lying between Railway line and Allenby Road Industrial Estate-Wavell Drive, Lincoln | Historic Landfill |
| 8 | EA/EPR/LP3298NH/V002 - Anglian Water Services Ltd | Active Landfill |
| 9 | The Dell-Wragby Road | Historic Landfill |
| 10 | East Of Crematorium-Canwick, Lincoln | Historic Landfill |

Maps

Coal Mining



This map displays nearby coal mine entrances and their classifications.



Mine Entry

- ✗ Adit
- ✗ Gutter Pit
- ✗ Shaft

The Coal Authority has records of over 175,000 mine entries within the UK captured in the National Coal Mining database, derived from sources including abandonment plans, geological and topographical plans.

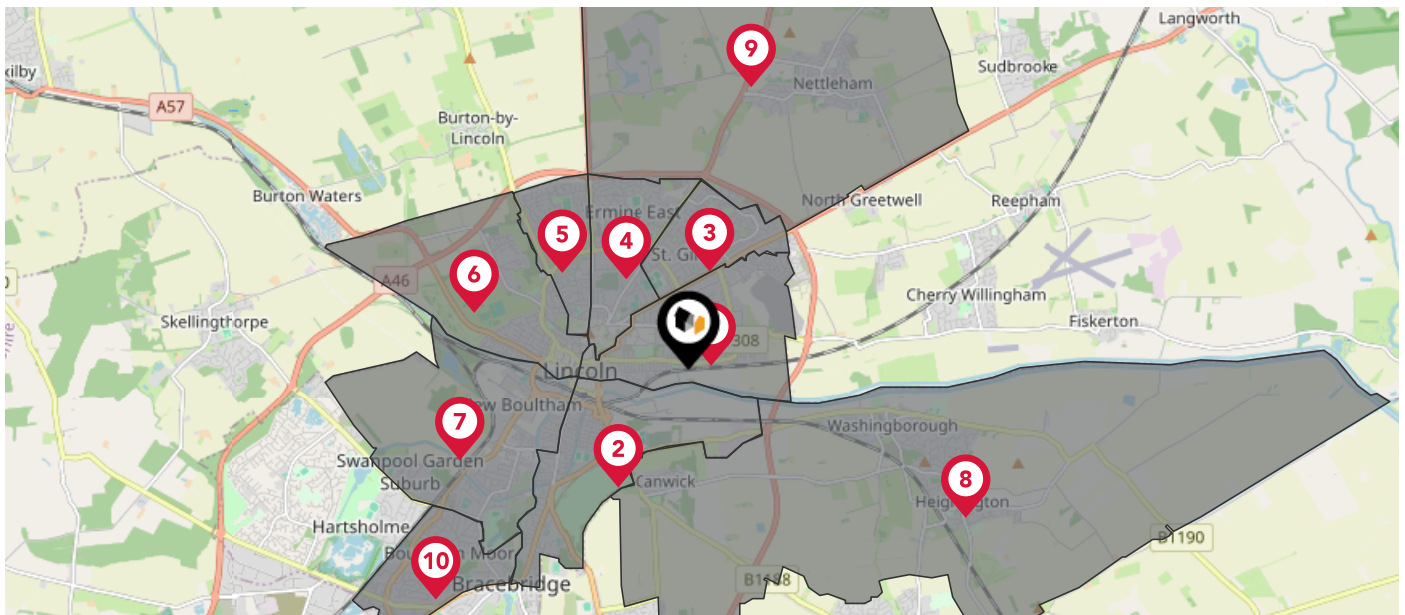
Coal mining activity is recorded as far back as the 13th century, but prior to 1872 there was no requirement to deposit abandonment plans. It is therefore believed there may be many unrecorded mine entries of which the Authority has no information or knowledge. These entries do not, therefore, appear within the Authority's national dataset as shown on this map.

Maps

Council Wards



The UK is divided into wards that are used for local elections to elect local government councillors. Sometimes these are known as 'electoral divisions'. Population counts can vary substantially between wards, but the national average is about 5,500



Nearby Council Wards

- 1 Abbey Ward
- 2 Park Ward
- 3 Glebe Ward
- 4 Minster Ward
- 5 Castle Ward
- 6 Carholme Ward
- 7 Boutham Ward
- 8 Heighington and Washingborough Ward
- 9 Nettleham Ward
- 10 Moorland Ward

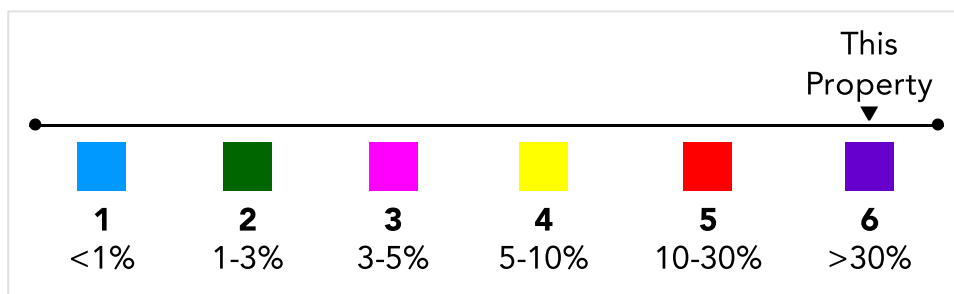
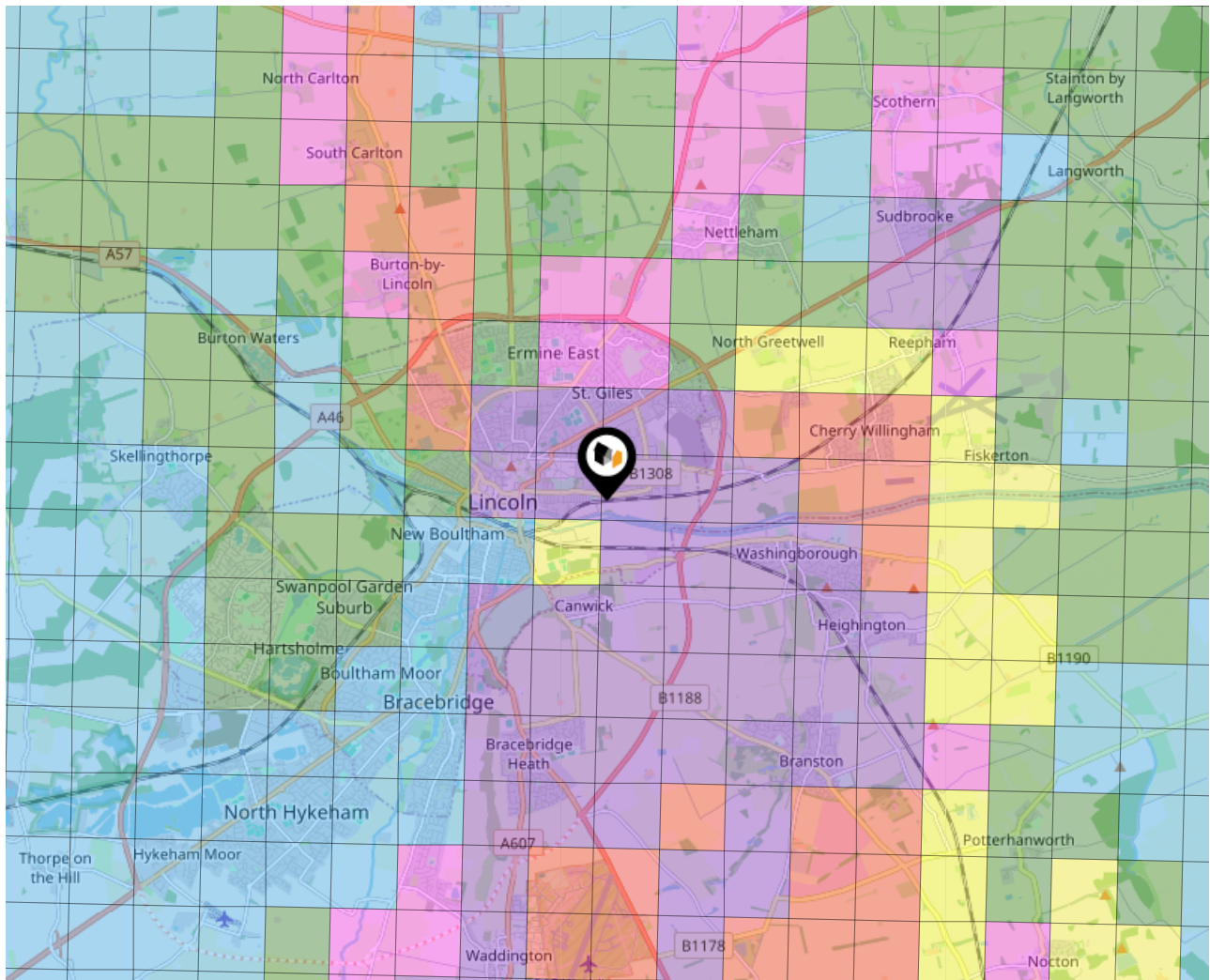
Environment

Radon Gas



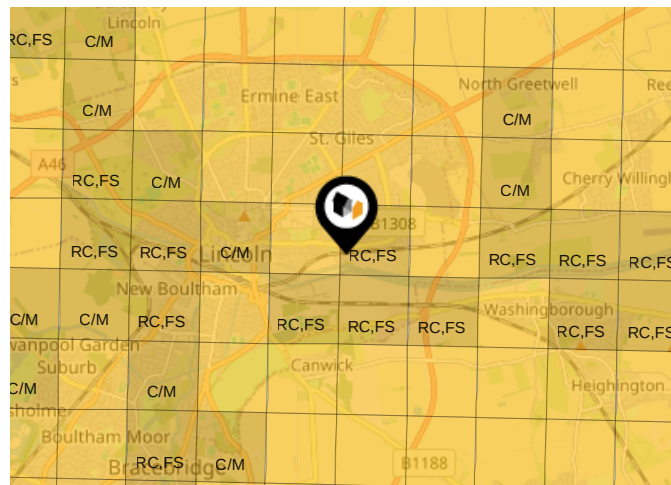
What is Radon?

Radon is a natural radioactive gas, which enters buildings from the ground. Exposure to high concentrations increases the risk of lung cancer. The UK Health Security Agency (UKHSA) recommends that radon levels should be reduced in homes where the annual average is at or above 200 becquerels per cubic metre (200 Bq/m³).



Ground Composition for this Address (Surrounding square kilometer zone around property)

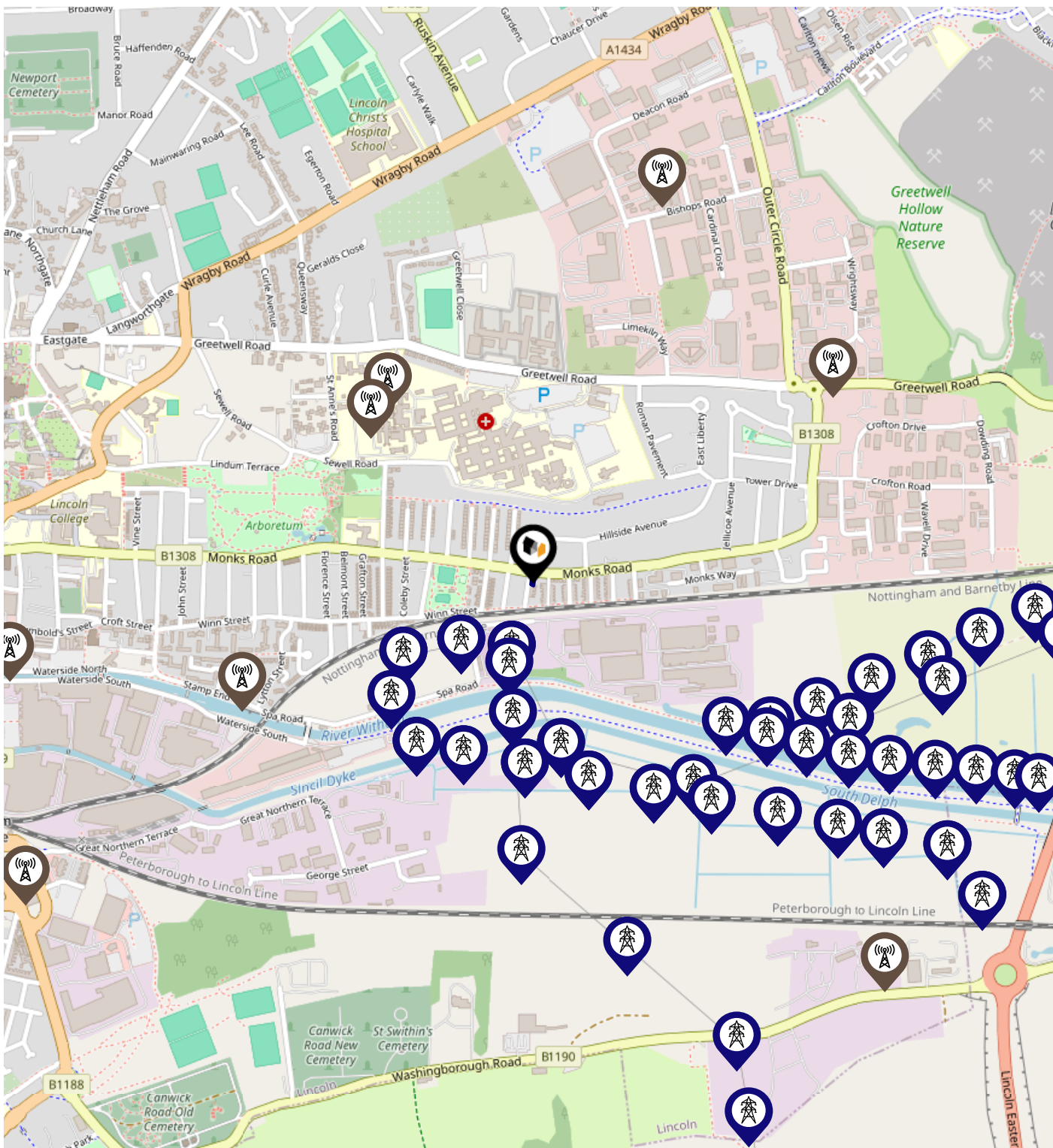
| | | | |
|-------------------------------|----------------------------------|----------------------|----------------------|
| Carbon Content: | VARIABLE | Soil Texture: | CLAYEY LOAM TO SILTY |
| Parent Material Grain: | ARGILLACEOUS | | LOAM |
| Soil Group: | LIGHT(SANDY) TO MEDIUM(SANDY) | Soil Depth: | DEEP |





Primary Classifications (Most Common Clay Types)

| | |
|---------------|--|
| C/M | Claystone / Mudstone |
| FPC,S | Floodplain Clay, Sand / Gravel |
| FC,S | Fluvial Clays & Silts |
| FC,S,G | Fluvial Clays, Silts, Sands & Gravel |
| PM/EC | Prequaternary Marine / Estuarine Clay / Silt |
| QM/EC | Quaternary Marine / Estuarine Clay / Silt |
| RC | Residual Clay |
| RC/LL | Residual Clay & Loamy Loess |
| RC,S | River Clay & Silt |
| RC,FS | Riverine Clay & Floodplain Sands and Gravel |
| RC,FL | Riverine Clay & Fluvial Sands and Gravel |
| TC | Terrace Clay |
| TC/LL | Terrace Clay & Loamy Loess |

Local Area Masts & Pylons



Key:

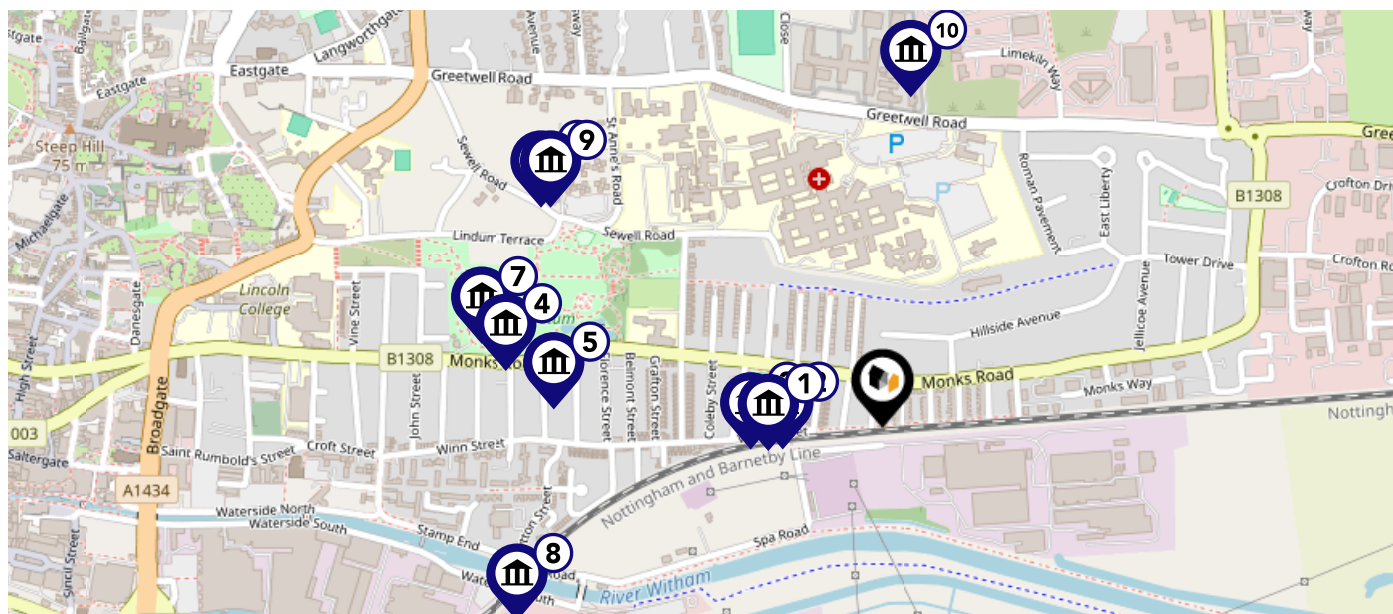
-  Power Pylons
-  Communication Masts











Maps

Listed Buildings

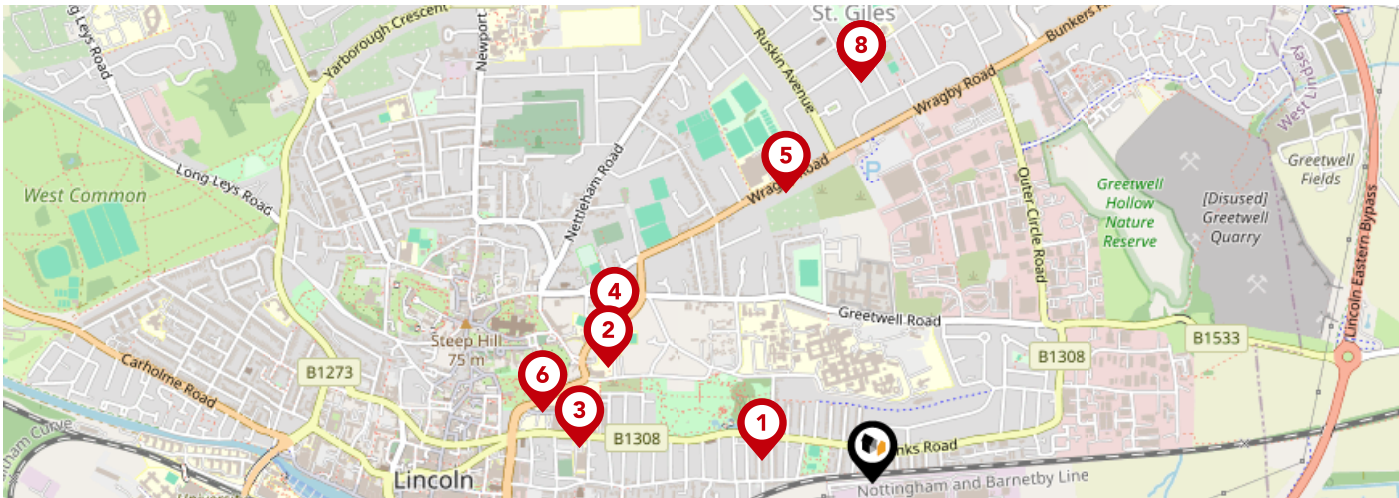


This map displays nearby listed buildings and protected structures, as well as their listed tier and distance from the target property...

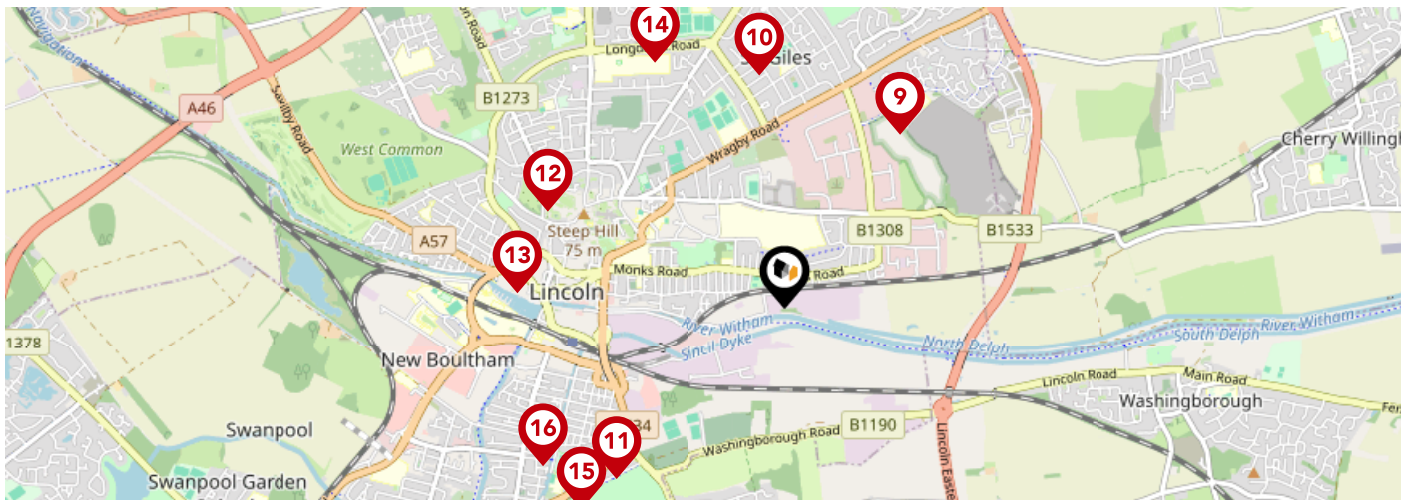










| Listed Buildings in the local district | Grade | Distance |
|---|----------|-----------|
|  1388696 - Ruins Of Chancel At Monks Abbey | Grade II | 0.1 miles |
|  1388695 - Masonry Fragments 25 Metres East Of Chancel At Monks Abbey | Grade II | 0.1 miles |
|  1388697 - Ruins Of Nave At Monks Abbey | Grade II | 0.1 miles |
|  1388688 - Bandstand In Arboretum | Grade II | 0.4 miles |
|  1388692 - Church Of All Saints And Attached Sunday School And Railing | Grade II | 0.4 miles |
|  1388758 - Chapel At St Annes Bedehouses | Grade II | 0.4 miles |
|  1388690 - Shelter In Arboretum | Grade II | 0.4 miles |
|  1388768 - Stamp End Bridge | Grade II | 0.4 miles |
|  1388760 - Eastern Boundary Wall At St Annes Bedehouses | Grade II | 0.4 miles |
|  1388558 - Lincoln Prison Entrance Buildings And Walls | Grade II | 0.4 miles |

Area Schools

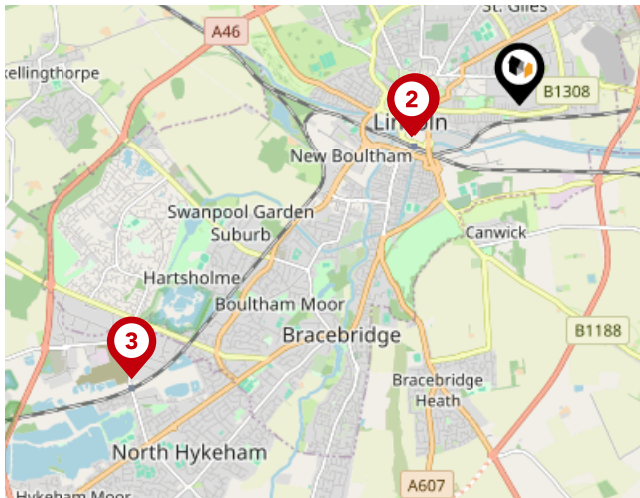


| | | Nursery | Primary | Secondary | College | Private |
|----------|---|-------------------------------------|-------------------------------------|-------------------------------------|--------------------------|--------------------------|
| 1 | Lincoln Monks Abbey Primary School Ofsted Rating: Good Pupils: 594 Distance:0.25 | <input type="checkbox"/> | <input checked="" type="checkbox"/> | <input type="checkbox"/> | <input type="checkbox"/> | <input type="checkbox"/> |
| 2 | Lincoln Minster School Ofsted Rating: Not Rated Pupils: 473 Distance:0.64 | <input type="checkbox"/> | <input type="checkbox"/> | <input checked="" type="checkbox"/> | <input type="checkbox"/> | <input type="checkbox"/> |
| 3 | Lincoln College Ofsted Rating: Good Pupils:0 Distance:0.65 | <input type="checkbox"/> | <input type="checkbox"/> | <input checked="" type="checkbox"/> | <input type="checkbox"/> | <input type="checkbox"/> |
| 4 | The Lincoln St Peter-in-Eastgate Church of England (Controlled) Infants School Ofsted Rating: Requires improvement Pupils: 89 Distance:0.67 | <input type="checkbox"/> | <input checked="" type="checkbox"/> | <input type="checkbox"/> | <input type="checkbox"/> | <input type="checkbox"/> |
| 5 | Lincoln Christ's Hospital School Ofsted Rating: Good Pupils: 1286 Distance:0.67 | <input type="checkbox"/> | <input type="checkbox"/> | <input checked="" type="checkbox"/> | <input type="checkbox"/> | <input type="checkbox"/> |
| 6 | Lincoln UTC Ofsted Rating: Good Pupils: 369 Distance:0.75 | <input type="checkbox"/> | <input type="checkbox"/> | <input checked="" type="checkbox"/> | <input type="checkbox"/> | <input type="checkbox"/> |
| 7 | The Lincoln St Giles Nursery School Ofsted Rating: Outstanding Pupils: 112 Distance:0.89 | <input checked="" type="checkbox"/> | <input type="checkbox"/> | <input type="checkbox"/> | <input type="checkbox"/> | <input type="checkbox"/> |
| 8 | St Giles Academy Ofsted Rating: Requires improvement Pupils: 405 Distance:0.89 | <input type="checkbox"/> | <input checked="" type="checkbox"/> | <input type="checkbox"/> | <input type="checkbox"/> | <input type="checkbox"/> |



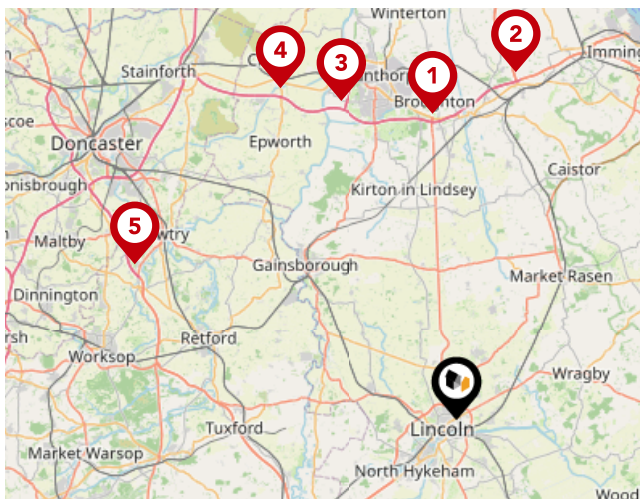
| | | Nursery | Primary | Secondary | College | Private |
|---|---|--------------------------|-------------------------------------|-------------------------------------|--------------------------|--------------------------|
|  | Lincoln Carlton Academy Ofsted Rating: Outstanding Pupils: 421 Distance:0.93 | <input type="checkbox"/> | <input checked="" type="checkbox"/> | <input type="checkbox"/> | <input type="checkbox"/> | <input type="checkbox"/> |
|  | Springwell Alternative Academy Lincoln Ofsted Rating: Good Pupils: 48 Distance:1.04 | <input type="checkbox"/> | <input type="checkbox"/> | <input checked="" type="checkbox"/> | <input type="checkbox"/> | <input type="checkbox"/> |
|  | The Lincoln Bishop King Church of England Primary School Ofsted Rating: Good Pupils: 459 Distance:1.06 | <input type="checkbox"/> | <input checked="" type="checkbox"/> | <input type="checkbox"/> | <input type="checkbox"/> | <input type="checkbox"/> |
|  | Westgate Academy Ofsted Rating: Good Pupils: 430 Distance:1.14 | <input type="checkbox"/> | <input checked="" type="checkbox"/> | <input type="checkbox"/> | <input type="checkbox"/> | <input type="checkbox"/> |
|  | Lincolnshire Secure Unit Ofsted Rating: Not Rated Pupils:0 Distance:1.19 | <input type="checkbox"/> | <input type="checkbox"/> | <input checked="" type="checkbox"/> | <input type="checkbox"/> | <input type="checkbox"/> |
|  | Castles Education Ofsted Rating: Inadequate Pupils: 93 Distance:1.24 | <input type="checkbox"/> | <input type="checkbox"/> | <input checked="" type="checkbox"/> | <input type="checkbox"/> | <input type="checkbox"/> |
|  | Athena School Ofsted Rating: Good Pupils: 113 Distance:1.27 | <input type="checkbox"/> | <input type="checkbox"/> | <input checked="" type="checkbox"/> | <input type="checkbox"/> | <input type="checkbox"/> |
|  | The Lincoln St Peter at Gowts Church of England Primary School Ofsted Rating: Outstanding Pupils: 258 Distance:1.28 | <input type="checkbox"/> | <input checked="" type="checkbox"/> | <input type="checkbox"/> | <input type="checkbox"/> | <input type="checkbox"/> |

Area Transport (National)



National Rail Stations

| Pin | Name | Distance |
|-----|------------------------------|------------|
| 1 | Lincoln Central Rail Station | 0.97 miles |
| 2 | Lincoln Central Rail Station | 0.99 miles |
| 3 | Hykeham Rail Station | 4.22 miles |



Trunk Roads/Motorways

| Pin | Name | Distance |
|-----|-----------|-------------|
| 1 | M180 J4 | 21.79 miles |
| 2 | M180 J5 | 24.93 miles |
| 3 | M180 J3 | 24.05 miles |
| 4 | M180 J2 | 26.56 miles |
| 5 | A1(M) J34 | 25.32 miles |



Airports/Helipads

| Pin | Name | Distance |
|-----|------------------------|-------------|
| 1 | Humberside Airport | 25.39 miles |
| 2 | Finningley | 26.76 miles |
| 3 | East Mids Airport | 43.85 miles |
| 4 | Leeds Bradford Airport | 64.48 miles |

Area Transport (Local)



Bus Stops/Stations

| Pin | Name | Distance |
|-----|----------------|------------|
| 1 | Hartley Street | 0.01 miles |
| 2 | Hartley Street | 0.06 miles |
| 3 | Lacey Street | 0.11 miles |
| 4 | Clarina Street | 0.17 miles |
| 5 | Clarina Street | 0.21 miles |

Mundys Data Quality

We are committed to comprehensive property data being made available upfront to make the home buying and selling process quicker, easier and cheaper. This is why we have partnered with Sprift, the UK's leading supplier of property-specific data.



Contains public sector information licensed under the Open Government License v3.0

The information contained within this report is for general information purposes only.

Sprift Technologies Ltd aggregate this data from a wide variety of sources and while we endeavour to keep the information up to date and correct, we make no representations or warranties of any kind, express or implied, about the completeness, accuracy, reliability, of the information or related graphics contained within this report for any purpose.

Any reliance you place on such information is therefore strictly at your own risk. In no event will we be liable for any loss or damage including without limitation, indirect or consequential loss or damage, or any loss or damage whatsoever arising from loss of data or profits arising out of, or in connection with, the use of this report.



Mundys

29 – 30 Silver Street Lincoln LN2 1AS

01522 510 044

hymie.bentley@mundys.net

www.mundys.net

