




See More Online

MIR: Material Info

The Material Information Affecting this Property
Wednesday 22nd April 2026



BAR LANE, WADDINGTON, LINCOLN, LN5

Mundys

29 – 30 Silver Street Lincoln LN2 1AS

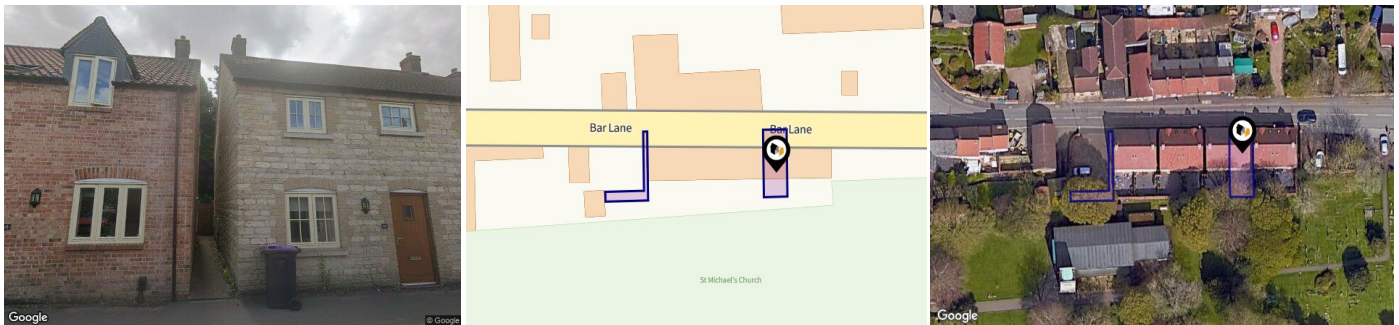
01522 510 044

hymie.bentley@mundys.net

www.mundys.net



Property Overview



Property

| | | | |
|-------------------------|---------------|----------------|----------|
| Type: | Semi-Detached | Tenure: | Freehold |
| Bedrooms: | 3 | | |
| Plot Area: | 0.03 acres | | |
| Council Tax : | Band B | | |
| Annual Estimate: | £1,818 | | |
| Title Number: | LL390968 | | |

Local Area

| | |
|---------------------------|--------------|
| Local Authority: | Lincolnshire |
| Conservation Area: | Waddington |
| Flood Risk: | |
| ● Rivers & Seas | Very low |
| ● Surface Water | Very low |

Estimated Broadband Speeds (Standard - Superfast - Ultrafast)

| | | |
|-------------------|-------------------|---------------------|
| 20 mb/s | 80 mb/s | 1800 mb/s |
| | | |

Mobile Coverage: (based on calls indoors)



Satellite/Fibre TV Availability:

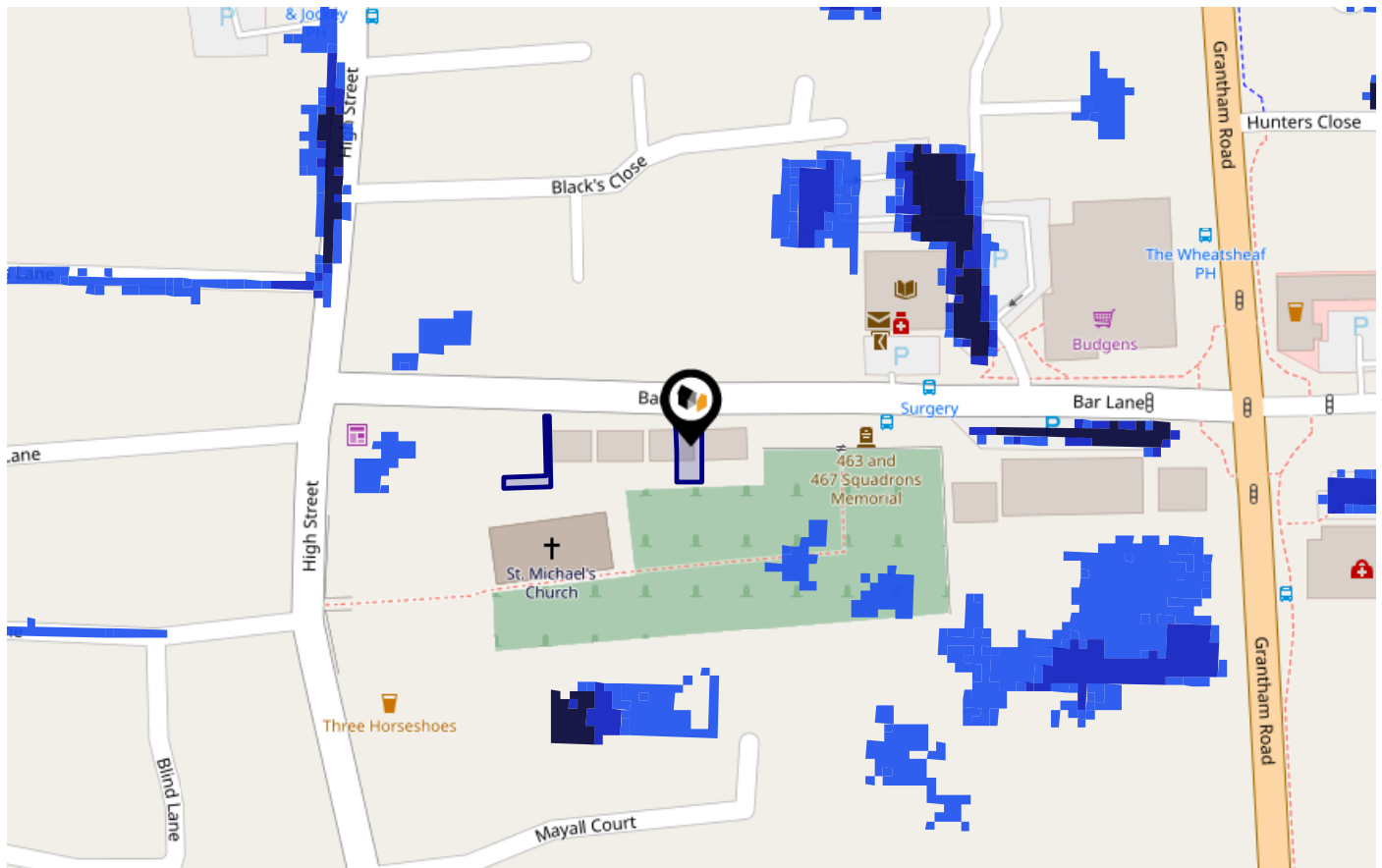


Flood Risk

Surface Water - Flood Risk



This map shows the chance of flooding where rainwater has nowhere to drain. This kind of flooding can occur far from rivers or seas.




Risk Rating: Very low

The map does not contain sufficient information for it to be used to determine flood risk to individual properties, but it does give you an indication of whether your area may be affected by surface water flooding at this risk level.

- High Risk** - an area which has a chance of flooding of greater than 1 in 30 (3.3%) in any one year.
- Medium Risk** - an area which has a chance of flooding of greater than 1 in 100 (1.0%) in any one year.
- Low Risk** - an area which has a chance of flooding of greater than 1 in 1000 (0.1%) in any one year.
- Very Low Risk** - an area in which the risk is below 1 in 1000 (0.1%) in any one year.

Chance of flooding to the following depths at this property:

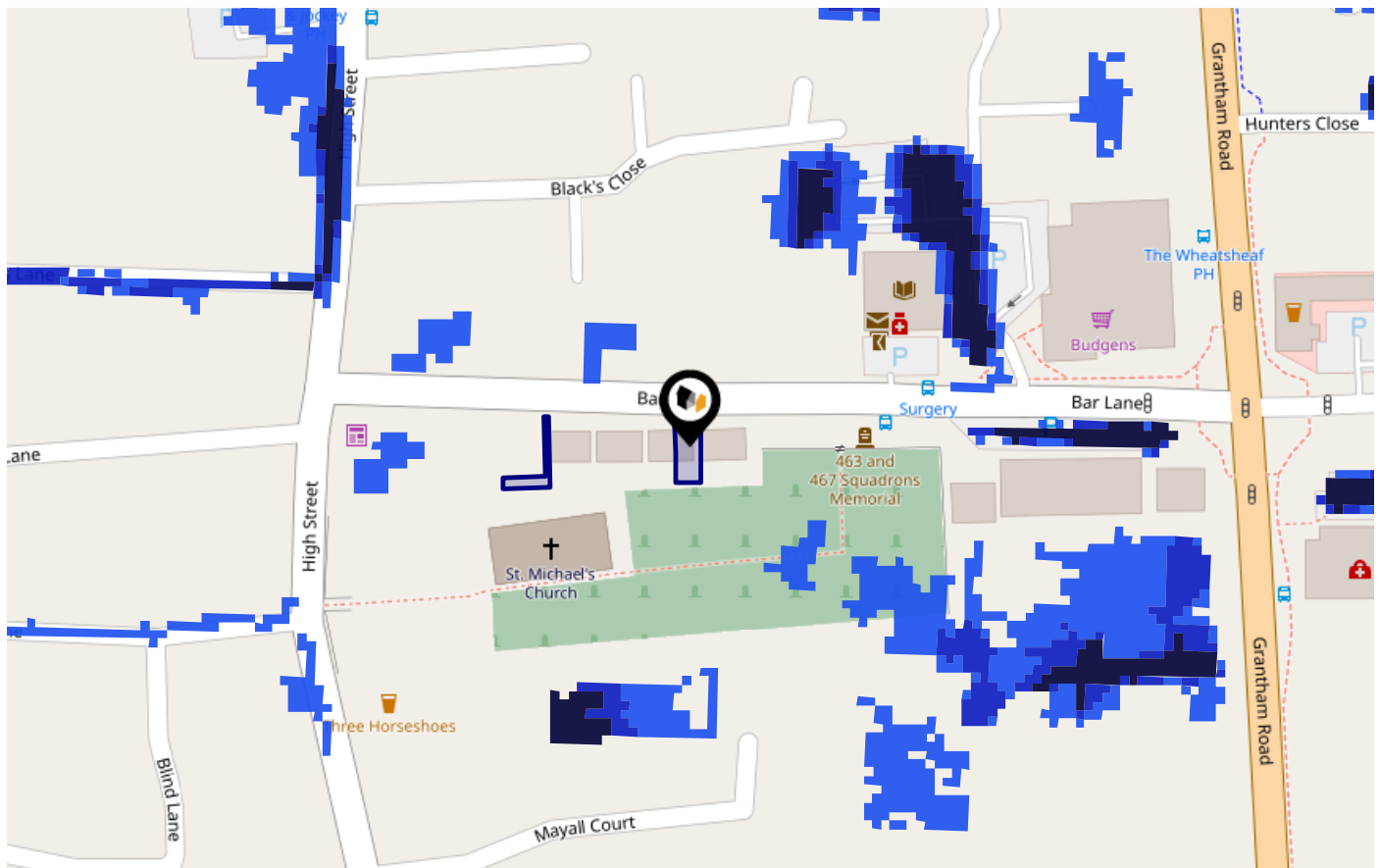


Flood Risk

Surface Water - Climate Change



This map shows the future chance of flooding **between 2040 and 2060** where rainwater has nowhere to drain. This kind of flooding can occur far from rivers or seas. The government climate change models cannot predict exactly when the chance of flooding will go up. It could happen at any time during the time period.



Risk Rating: Very low

The map does not contain sufficient information for it to be used to determine flood risk to individual properties, but it does give you an indication of whether your area may be affected by surface water flooding at this risk level.

- High Risk** - an area which has a chance of flooding of greater than 1 in 30 (3.3%) in any one year.
- Medium Risk** - an area which has a chance of flooding of greater than 1 in 100 (1.0%) in any one year.
- Low Risk** - an area which has a chance of flooding of greater than 1 in 1000 (0.1%) in any one year.
- Very Low Risk** - an area in which the risk is below 1 in 1000 (0.1%) in any one year.

Chance of flooding to the following depths at this property:

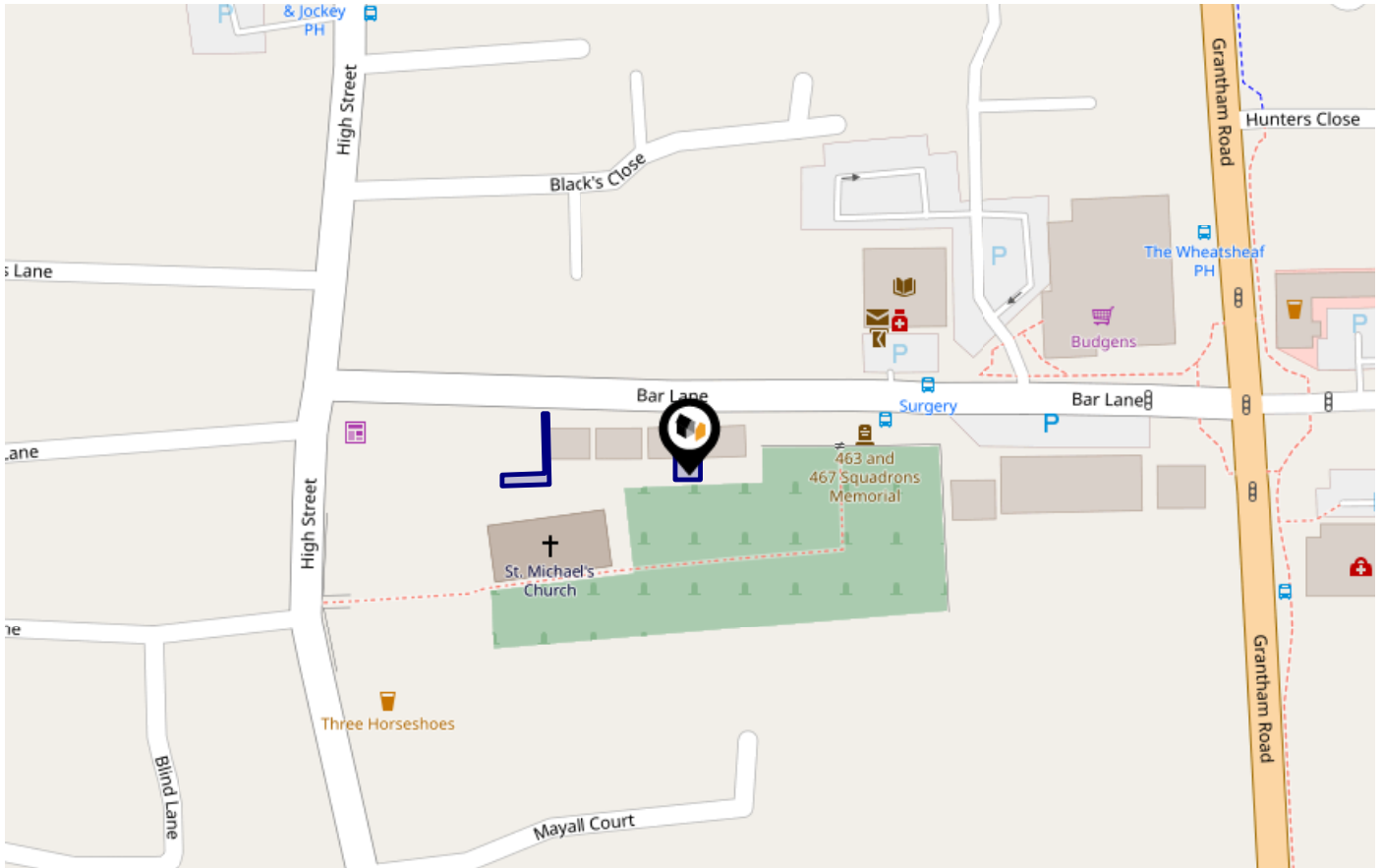


Flood Risk

Rivers & Seas - Flood Risk



This map shows the chance of flooding from rivers and / or the sea, taking into account flood defences and their condition.



Risk Rating: Very low

The map does not contain sufficient information for it to be used to determine flood risk to individual properties, but it does give you an indication of whether your area may be affected by surface water flooding at this risk level.

- High Risk** - an area which has a chance of flooding of greater than **1 in 30 (3.3%)** in any one year.
- Medium Risk** - an area which has a chance of flooding of greater than **1 in 100 (1.0%)** in any one year.
- Low Risk** - an area which has a chance of flooding of greater than **1 in 1000 (0.1%)** in any one year.
- Very Low Risk** - an area in which the risk is below **1 in 1000 (0.1%)** in any one year.

Chance of flooding to the following depths at this property:

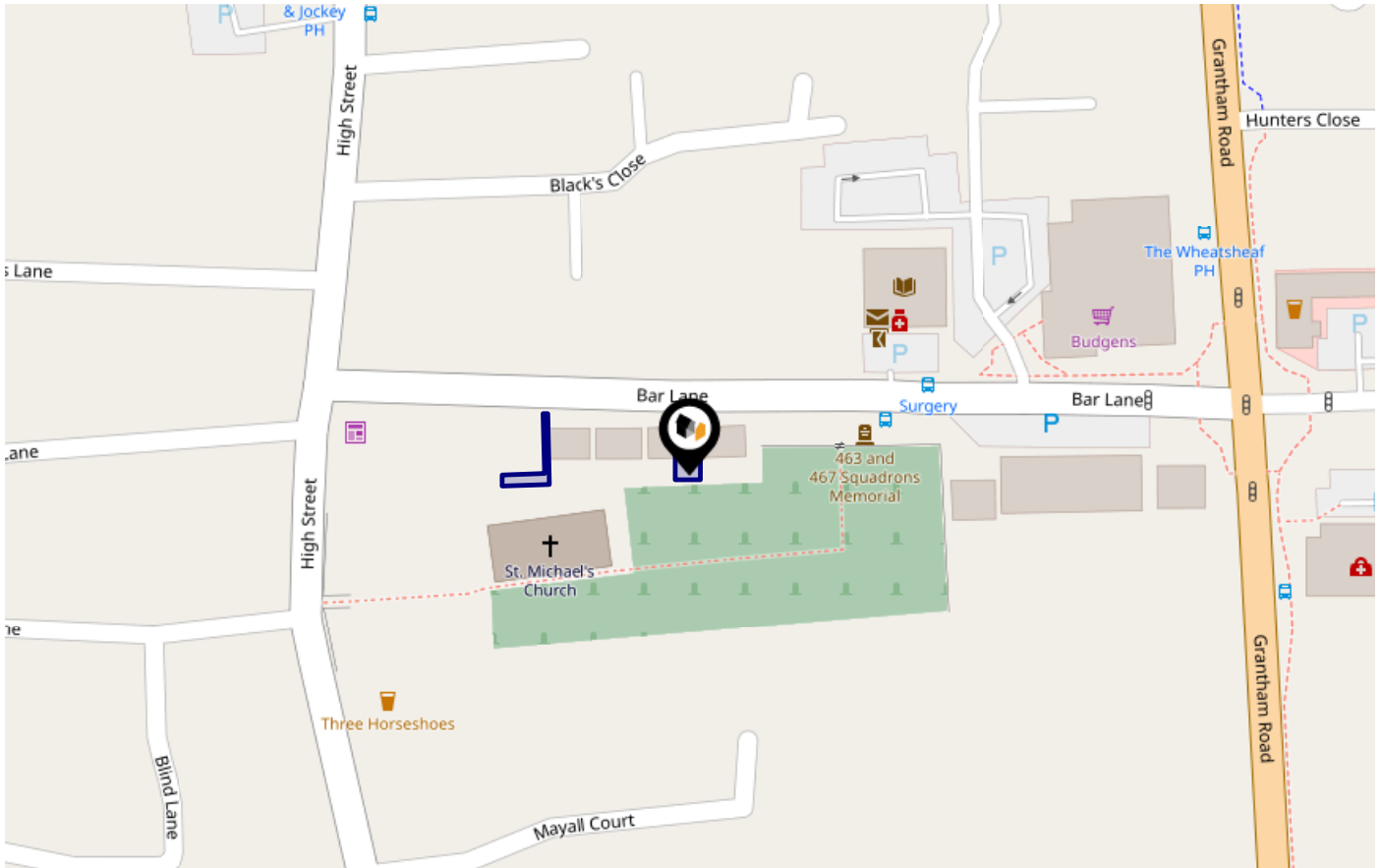


Flood Risk

Rivers & Seas - Climate Change



This map shows the future chance of flooding from rivers and / or the sea **between 2036 and 2069**, taking into account flood defences and their condition. The government climate change models cannot predict exactly when the chance of flooding will go up. It could happen at any time during the time period.



Risk Rating: Very low

The map does not contain sufficient information for it to be used to determine flood risk to individual properties, but it does give you an indication of whether your area may be affected by surface water flooding at this risk level.

- High Risk** - an area which has a chance of flooding of greater than 1 in 30 (3.3%) in any one year.
- Medium Risk** - an area which has a chance of flooding of greater than 1 in 100 (1.0%) in any one year.
- Low Risk** - an area which has a chance of flooding of greater than 1 in 1000 (0.1%) in any one year.
- Very Low Risk** - an area in which the risk is below 1 in 1000 (0.1%) in any one year.

Chance of flooding to the following depths at this property:



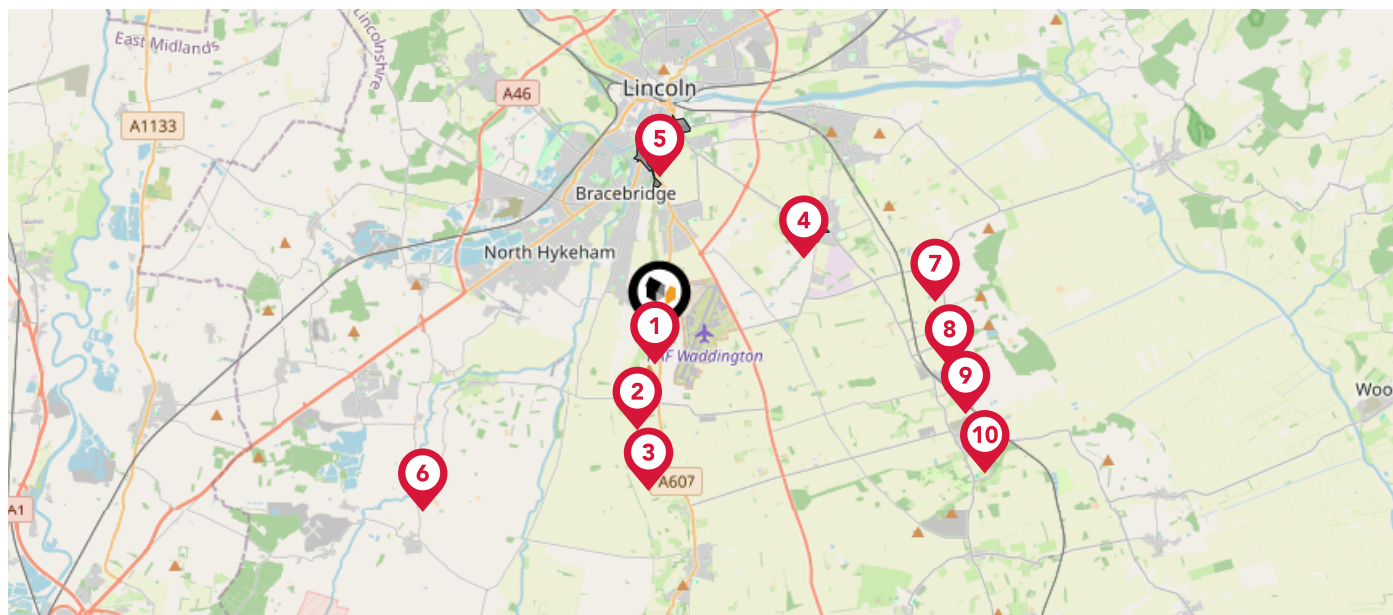
MIR - Material Info

Maps

Conservation Areas



This map displays nearby official conservation areas. Every local authority in England has at least one conservation area. Most are designated by the Council as the local planning authority, though Historic England and the Secretary of State also have the power to create them.



Nearby Conservation Areas

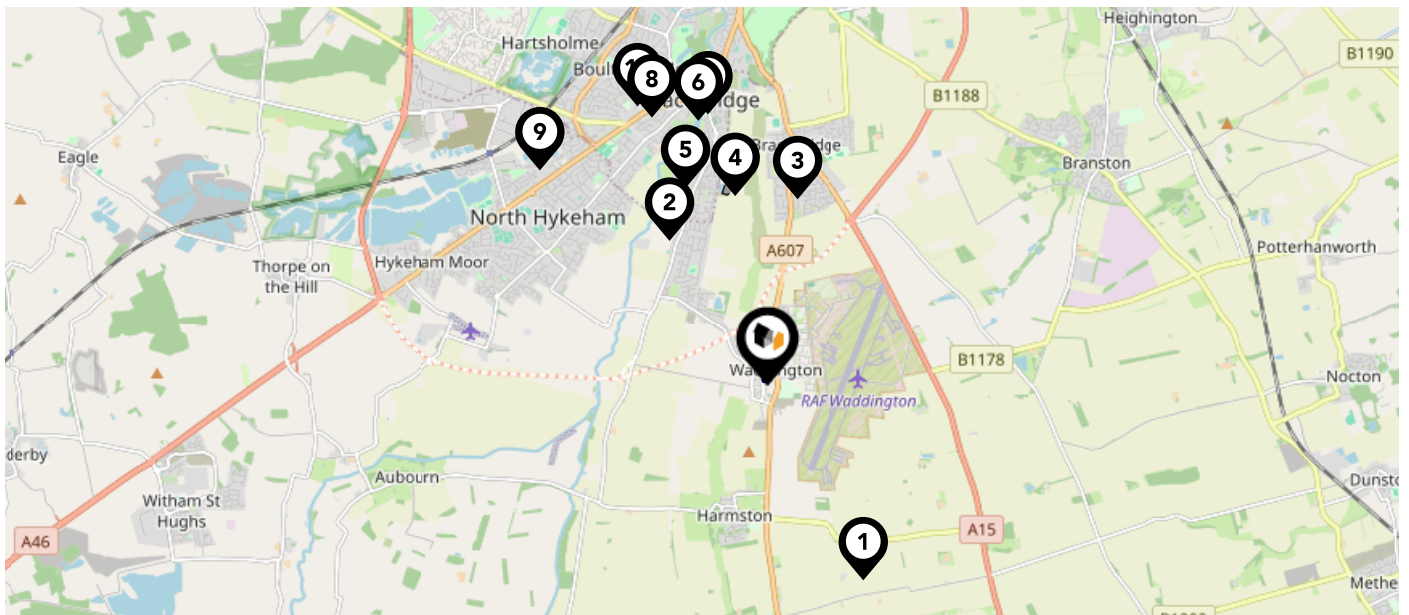
- 1 Waddington
- 2 Harmston
- 3 Coleby
- 4 Branston
- 5 St Catherines
- 6 Bassingham
- 7 Potterhanworth
- 8 Nocton
- 9 Dunston
- 10 Metheringham

Maps

Landfill Sites



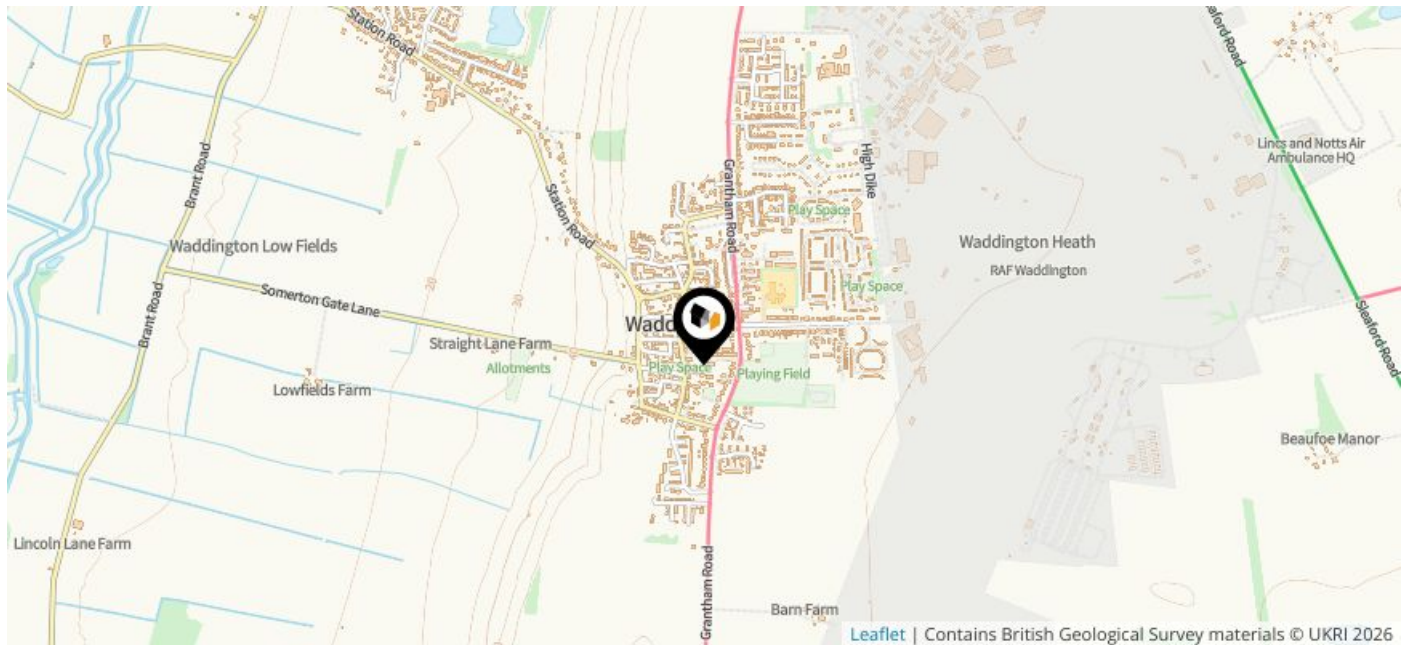
This map displays the location of known landfill sites. Historic sites are where there is no environmental permit in force. Active sites are currently authorised by the Environment Agency under Environmental Permitting Regulations.



Nearby Landfill Sites

| | | |
|-----------|---|--|
| 1 | EA/EPR/EP3494LY/V004 - C A Mottram & Sons | Active Landfill ■ |
| 2 | Pennells-Brant Road | Historic Landfill |
| 3 | Western Avenue-Western Avenue, Bracebridge Heath | Historic Landfill |
| 4 | Lincoln Brick Company Limited (Clay Pit)-Bracebridge Heath, Bracebridge, Lincolnshire | Historic Landfill |
| 5 | Rear Of Calder Road-Nos 81-83 and 145-199 Calder Road, Bracebridge, Lincolnshire | Historic Landfill |
| 6 | East Of St. Peters Avenue-Bracebridge, Lincolnshire | Historic Landfill |
| 7 | Newark Road-Bracebridge, Lincolnshire | Historic Landfill |
| 8 | Hainton Road-Boultham Moor, Lincolnshire | Historic Landfill |
| 9 | Richmond Lakes-Richmond Drive, North Hykeham, Lincoln, Lincolnshire | Historic Landfill |
| 10 | Moorland Avenue-Boultham Moor, Lincolnshire | Historic Landfill |

This map displays nearby coal mine entrances and their classifications.



Mine Entry

- ✕ Adit
- ✕ Gutter Pit
- ✕ Shaft

The Coal Authority has records of over 175,000 mine entries within the UK captured in the National Coal Mining database, derived from sources including abandonment plans, geological and topographical plans.

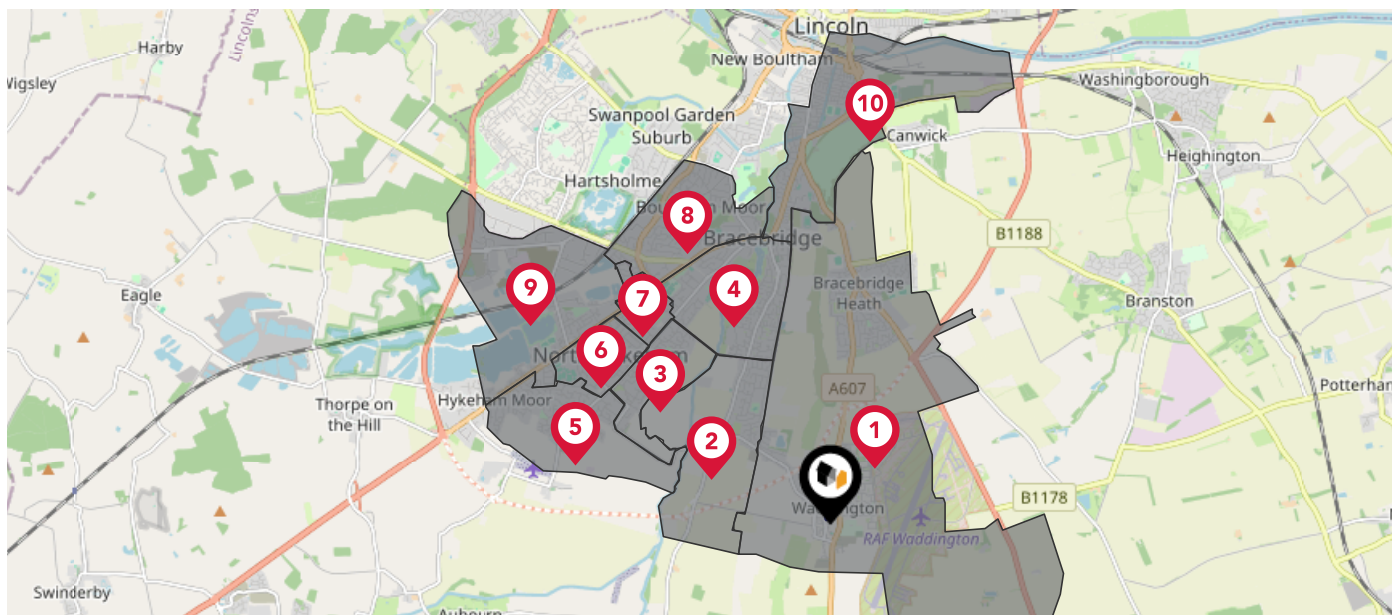
Coal mining activity is recorded as far back as the 13th century, but prior to 1872 there was no requirement to deposit abandonment plans. It is therefore believed there may be many unrecorded mine entries of which the Authority has no information or knowledge. These entries do not, therefore, appear within the Authority's national dataset as shown on this map.

Maps

Council Wards



The UK is divided into wards that are used for local elections to elect local government councillors. Sometimes these are known as 'electoral divisions'. Population counts can vary substantially between wards, but the national average is about 5,500

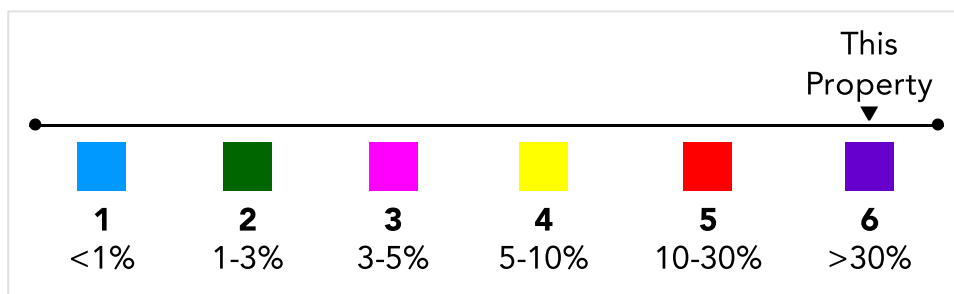
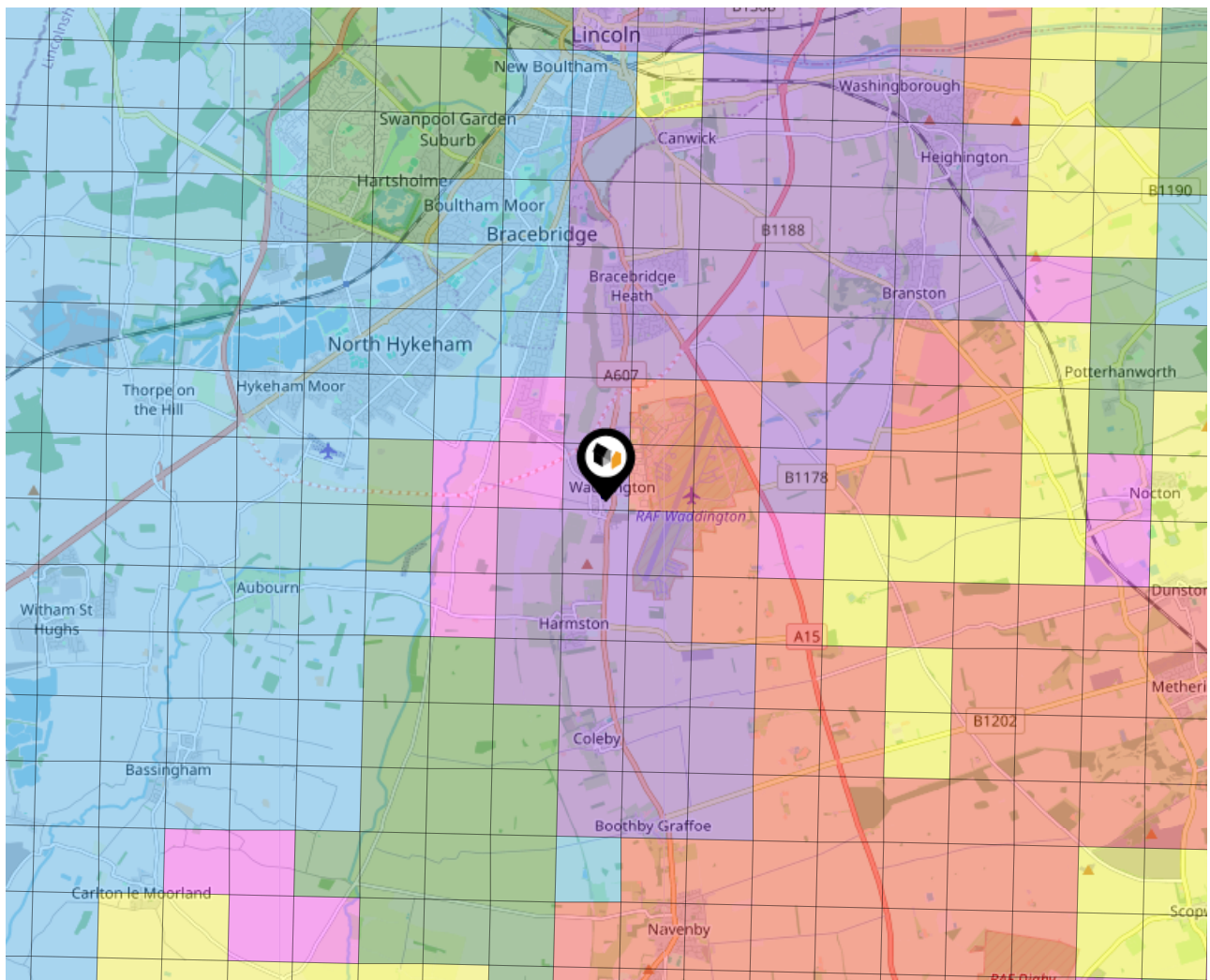


Nearby Council Wards

- 1 Bracebridge Heath and Waddington East Ward
- 2 Waddington West Ward
- 3 North Hykeham Witham Ward
- 4 Witham Ward
- 5 North Hykeham Mill Ward
- 6 North Hykeham Moor Ward
- 7 North Hykeham Forum Ward
- 8 Moorland Ward
- 9 North Hykeham Memorial Ward
- 10 Park Ward

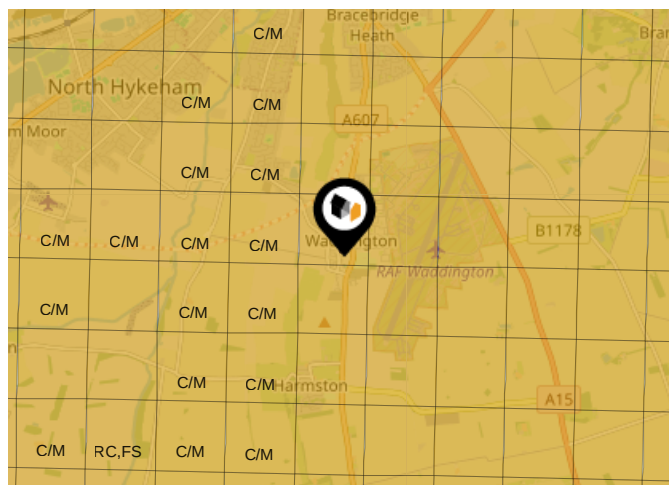
What is Radon?

Radon is a natural radioactive gas, which enters buildings from the ground. Exposure to high concentrations increases the risk of lung cancer. The UK Health Security Agency (UKHSA) recommends that radon levels should be reduced in homes where the annual average is at or above 200 becquerels per cubic metre (200 Bq/m³).



Ground Composition for this Address (Surrounding square kilometer zone around property)

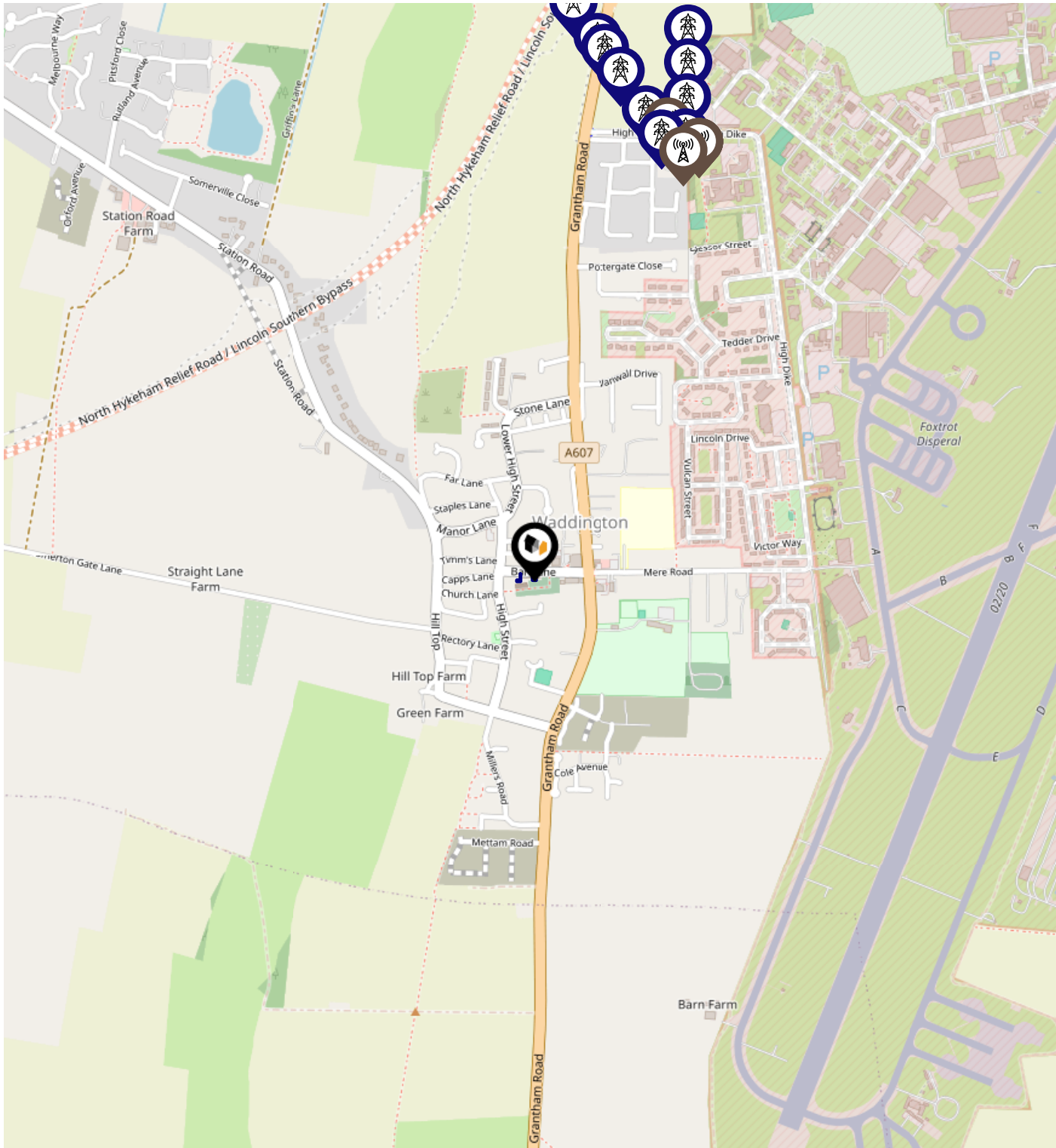
| | | | |
|-------------------------------|----------------------------------|----------------------|----------------------|
| Carbon Content: | VARIABLE | Soil Texture: | CLAYEY LOAM TO SILTY |
| Parent Material Grain: | ARGILLACEOUS | | LOAM |
| Soil Group: | LIGHT(SANDY) TO MEDIUM(SANDY) | Soil Depth: | DEEP |





Primary Classifications (Most Common Clay Types)

| | |
|---------------|--|
| C/M | Claystone / Mudstone |
| FPC,S | Floodplain Clay, Sand / Gravel |
| FC,S | Fluvial Clays & Silts |
| FC,S,G | Fluvial Clays, Silts, Sands & Gravel |
| PM/EC | Prequaternary Marine / Estuarine Clay / Silt |
| QM/EC | Quaternary Marine / Estuarine Clay / Silt |
| RC | Residual Clay |
| RC/LL | Residual Clay & Loamy Loess |
| RC,S | River Clay & Silt |
| RC,FS | Riverine Clay & Floodplain Sands and Gravel |
| RC,FL | Riverine Clay & Fluvial Sands and Gravel |
| TC | Terrace Clay |
| TC/LL | Terrace Clay & Loamy Loess |

Local Area Masts & Pylons



Key:

-  Power Pylons
-  Communication Masts

Maps

Listed Buildings

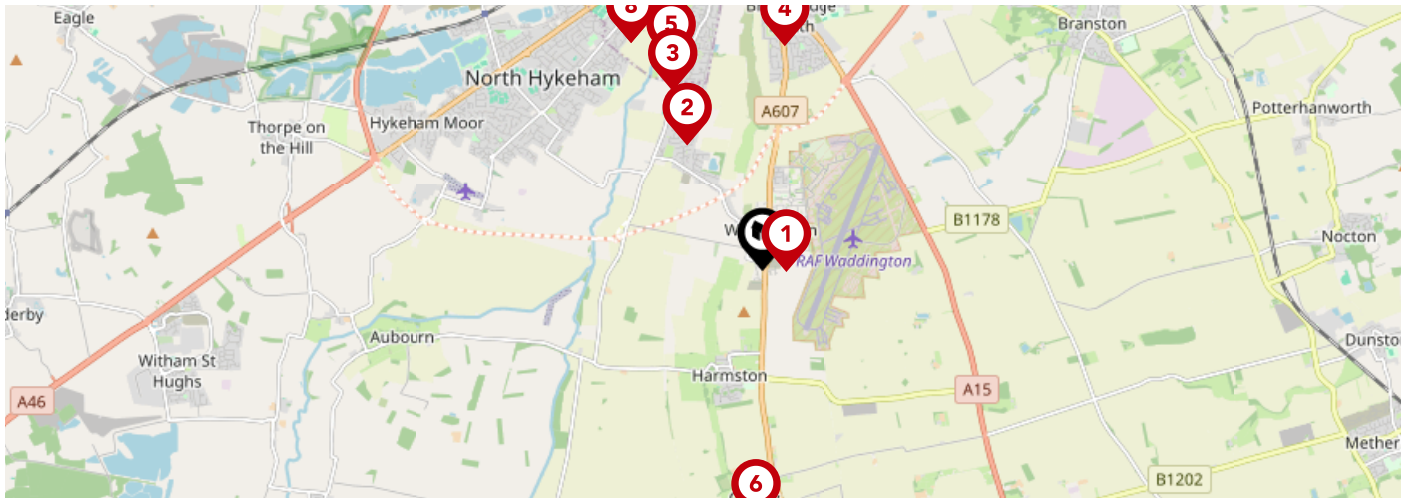


This map displays nearby listed buildings and protected structures, as well as their listed tier and distance from the target property...

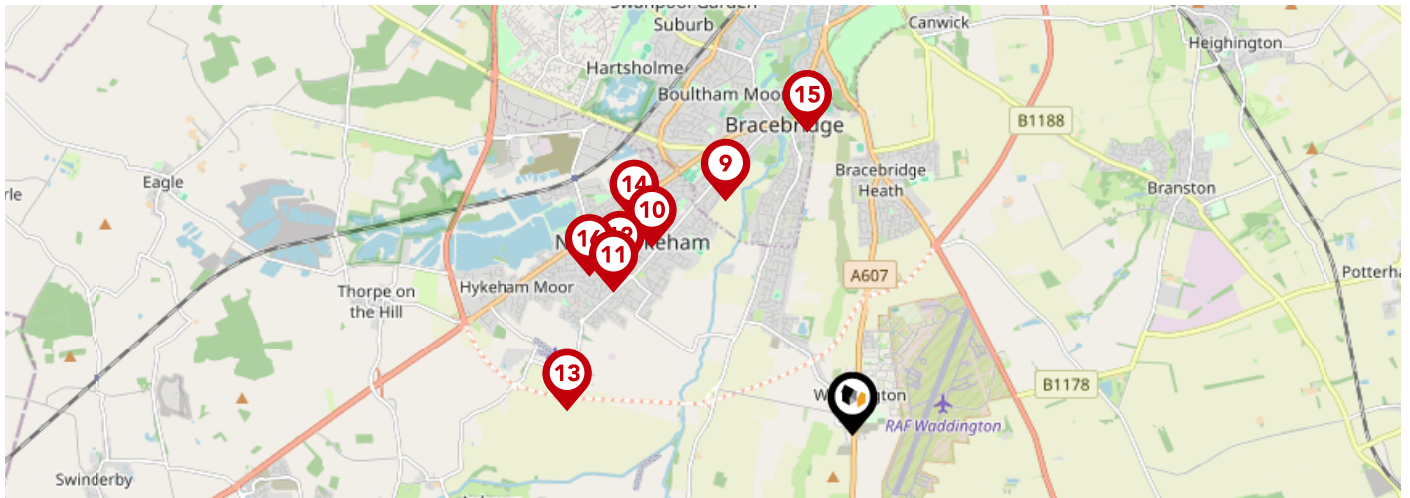










| Listed Buildings in the local district | Grade | Distance |
|---|----------|-----------|
|  1061950 - High House | Grade II | 0.1 miles |
|  1061990 - Stone View | Grade II | 0.1 miles |
|  1317544 - Maltkilns House And Railings | Grade II | 0.1 miles |
|  1164949 - Manor House | Grade II | 0.1 miles |
|  1061949 - Bardolfo | Grade II | 0.1 miles |
|  1164935 - Horse And Jockey Public House | Grade II | 0.1 miles |
|  1317539 - Top Farm And Outbuildings | Grade II | 0.2 miles |
|  1360537 - Waddington House | Grade II | 0.2 miles |
|  1317554 - Beaufoe Manor | Grade II | 1.4 miles |

Area Schools

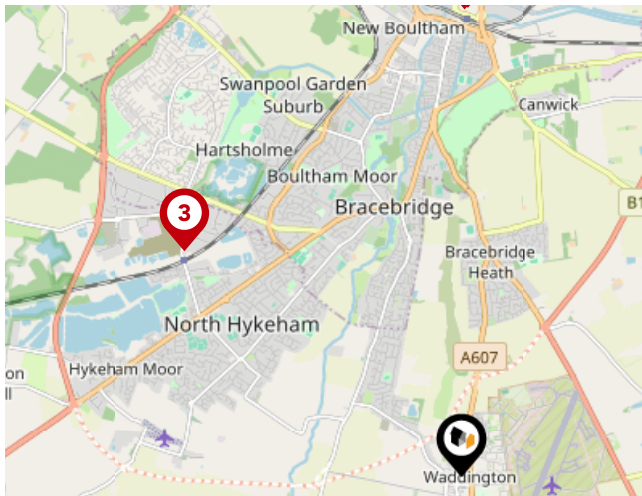


| | | Nursery | Primary | Secondary | College | Private |
|----------|---|--------------------------|-------------------------------------|-------------------------------------|--------------------------|--------------------------|
| 1 | Waddington All Saints Academy Ofsted Rating: Outstanding Pupils: 373 Distance:0.22 | <input type="checkbox"/> | <input checked="" type="checkbox"/> | <input type="checkbox"/> | <input type="checkbox"/> | <input type="checkbox"/> |
| 2 | Waddington Redwood Primary Academy Ofsted Rating: Good Pupils: 301 Distance:1.3 | <input type="checkbox"/> | <input checked="" type="checkbox"/> | <input type="checkbox"/> | <input type="checkbox"/> | <input type="checkbox"/> |
| 3 | Acorn Free School Ofsted Rating: Good Pupils: 3 Distance:1.78 | <input type="checkbox"/> | <input type="checkbox"/> | <input checked="" type="checkbox"/> | <input type="checkbox"/> | <input type="checkbox"/> |
| 4 | Bracebridge Heath St John's Primary Academy Ofsted Rating: Good Pupils: 372 Distance:2 | <input type="checkbox"/> | <input checked="" type="checkbox"/> | <input type="checkbox"/> | <input type="checkbox"/> | <input type="checkbox"/> |
| 5 | The Meadows Primary School Ofsted Rating: Good Pupils: 364 Distance:2.02 | <input type="checkbox"/> | <input checked="" type="checkbox"/> | <input type="checkbox"/> | <input type="checkbox"/> | <input type="checkbox"/> |
| 6 | Coleby Church of England (Controlled) Primary School Ofsted Rating: Requires improvement Pupils: 49 Distance:2.24 | <input type="checkbox"/> | <input checked="" type="checkbox"/> | <input type="checkbox"/> | <input type="checkbox"/> | <input type="checkbox"/> |
| 7 | The Lincoln Manor Leas Junior School Ofsted Rating: Good Pupils: 290 Distance:2.33 | <input type="checkbox"/> | <input checked="" type="checkbox"/> | <input type="checkbox"/> | <input type="checkbox"/> | <input type="checkbox"/> |
| 8 | The Lincoln Manor Leas Infants School Ofsted Rating: Good Pupils: 163 Distance:2.33 | <input type="checkbox"/> | <input checked="" type="checkbox"/> | <input type="checkbox"/> | <input type="checkbox"/> | <input type="checkbox"/> |



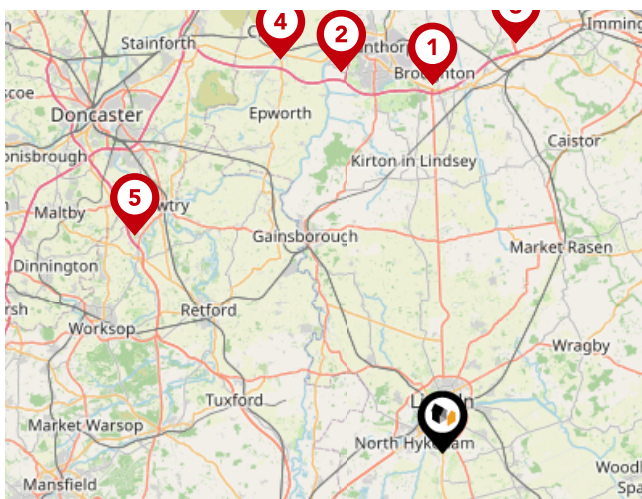
| | | Nursery | Primary | Secondary | College | Private |
|---|---|--------------------------|-------------------------------------|-------------------------------------|--------------------------|--------------------------|
|  | The Lincoln St Christopher's School Ofsted Rating: Good Pupils: 252 Distance:2.36 | <input type="checkbox"/> | <input type="checkbox"/> | <input checked="" type="checkbox"/> | <input type="checkbox"/> | <input type="checkbox"/> |
|  | Fosse Way Academy Ofsted Rating: Good Pupils: 540 Distance:2.44 | <input type="checkbox"/> | <input checked="" type="checkbox"/> | <input type="checkbox"/> | <input type="checkbox"/> | <input type="checkbox"/> |
|  | The North Hykeham All Saints Church of England Primary School Ofsted Rating: Good Pupils: 204 Distance:2.46 | <input type="checkbox"/> | <input checked="" type="checkbox"/> | <input type="checkbox"/> | <input type="checkbox"/> | <input type="checkbox"/> |
|  | Sir Robert Pattinson Academy Ofsted Rating: Good Pupils: 1308 Distance:2.52 | <input type="checkbox"/> | <input type="checkbox"/> | <input checked="" type="checkbox"/> | <input type="checkbox"/> | <input type="checkbox"/> |
|  | The South Hykeham Community Primary School Ofsted Rating: Good Pupils: 148 Distance:2.55 | <input type="checkbox"/> | <input checked="" type="checkbox"/> | <input type="checkbox"/> | <input type="checkbox"/> | <input type="checkbox"/> |
|  | Ling Moor Primary Academy Ofsted Rating: Outstanding Pupils: 413 Distance:2.72 | <input type="checkbox"/> | <input checked="" type="checkbox"/> | <input type="checkbox"/> | <input type="checkbox"/> | <input type="checkbox"/> |
|  | Bracebridge Infant and Nursery School Ofsted Rating: Good Pupils: 78 Distance:2.73 | <input type="checkbox"/> | <input checked="" type="checkbox"/> | <input type="checkbox"/> | <input type="checkbox"/> | <input type="checkbox"/> |
|  | North Kesteven Academy Ofsted Rating: Requires improvement Pupils: 659 Distance:2.73 | <input type="checkbox"/> | <input type="checkbox"/> | <input checked="" type="checkbox"/> | <input type="checkbox"/> | <input type="checkbox"/> |

Area Transport (National)



National Rail Stations

| Pin | Name | Distance |
|-----|------------------------------|------------|
| 1 | Lincoln Central Rail Station | 4.15 miles |
| 2 | Lincoln Central Rail Station | 4.17 miles |
| 3 | Hykeham Rail Station | 3.18 miles |



Trunk Roads/Motorways

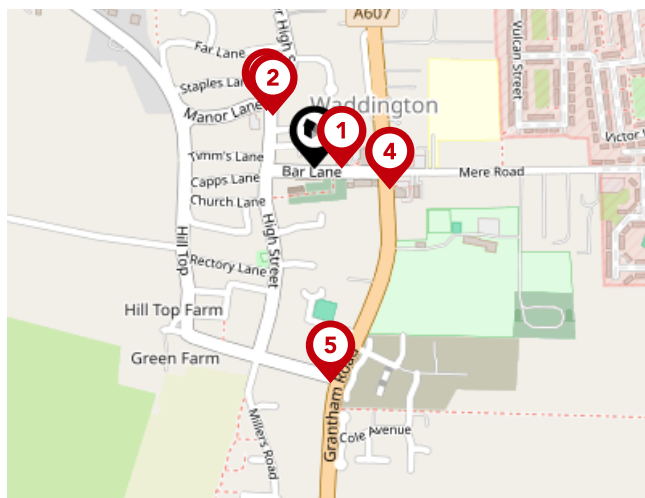
| Pin | Name | Distance |
|-----|-----------|-------------|
| 1 | M180 J4 | 26.17 miles |
| 2 | M180 J3 | 27.99 miles |
| 3 | M180 J5 | 29.47 miles |
| 4 | M180 J2 | 30.17 miles |
| 5 | A1(M) J34 | 26.76 miles |



Airports/Helipads

| Pin | Name | Distance |
|-----|------------------------|-------------|
| 1 | Humberside Airport | 29.93 miles |
| 2 | Finningley | 29.17 miles |
| 3 | East Mids Airport | 40.38 miles |
| 4 | Leeds Bradford Airport | 66.94 miles |

Area Transport (Local)



Bus Stops/Stations

| Pin | Name | Distance |
|-----|--------------------------------|------------|
| 1 | Post Office | 0.03 miles |
| 2 | Horse & Jockey PH | 0.07 miles |
| 3 | Horse & Jockey PH | 0.08 miles |
| 4 | Cliff Village Medical Practice | 0.09 miles |
| 5 | Tinker's Lane | 0.24 miles |

Mundys Data Quality

We are committed to comprehensive property data being made available upfront to make the home buying and selling process quicker, easier and cheaper. This is why we have partnered with Sprift, the UK's leading supplier of property-specific data.



Contains public sector information licensed under the Open Government License v3.0

The information contained within this report is for general information purposes only.

Sprift Technologies Ltd aggregate this data from a wide variety of sources and while we endeavour to keep the information up to date and correct, we make no representations or warranties of any kind, express or implied, about the completeness, accuracy, reliability, of the information or related graphics contained within this report for any purpose.

Any reliance you place on such information is therefore strictly at your own risk. In no event will we be liable for any loss or damage including without limitation, indirect or consequential loss or damage, or any loss or damage whatsoever arising from loss of data or profits arising out of, or in connection with, the use of this report.



Mundys

29 – 30 Silver Street Lincoln LN2 1AS

01522 510 044

hymie.bentley@mundys.net

www.mundys.net

