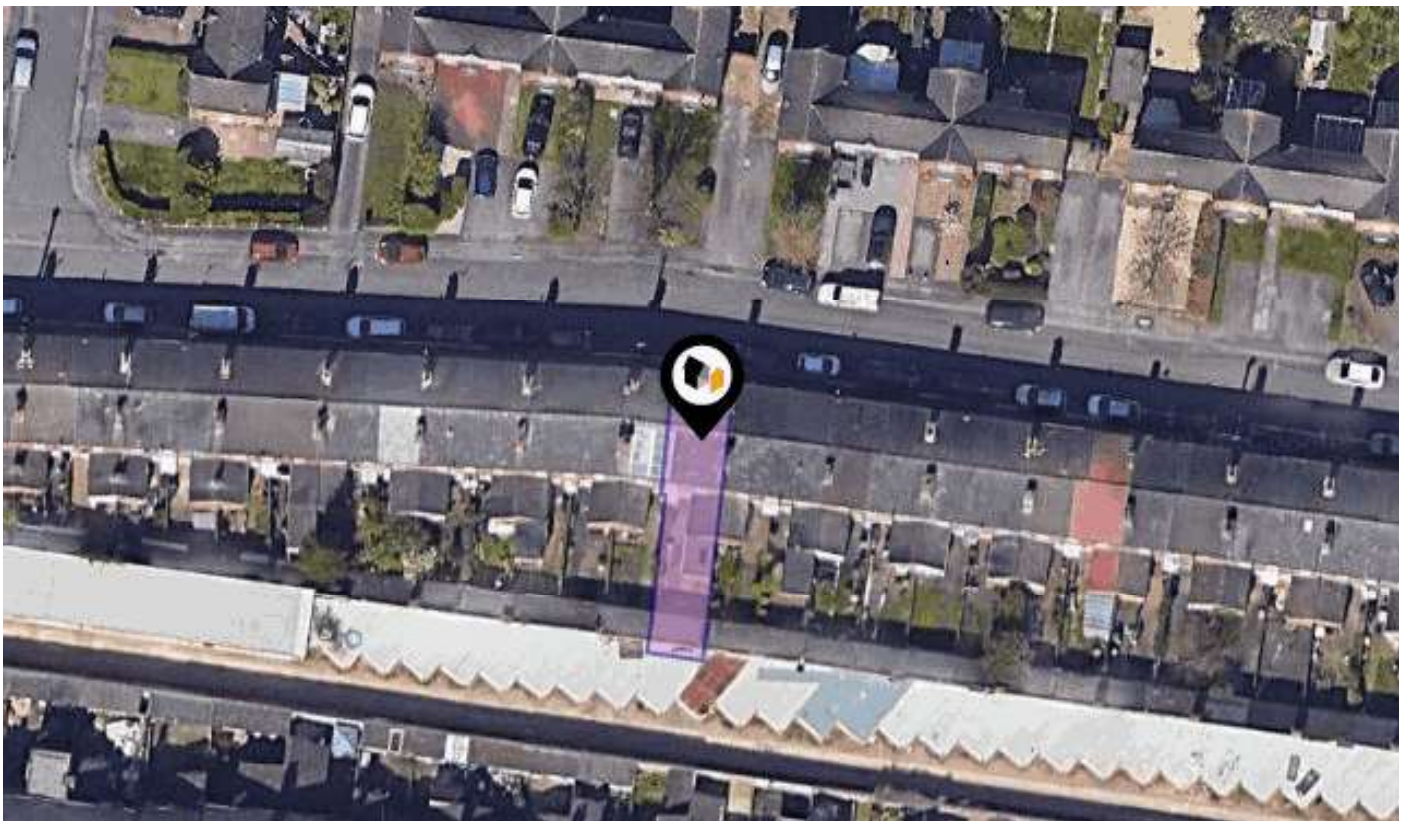




See More Online

KFB: Key Facts For Buyers

A Guide to This Property & the Local Area
Thursday 16th April 2026



PEEL STREET, LINCOLN, LN5

Mundys

29 – 30 Silver Street Lincoln LN2 1AS

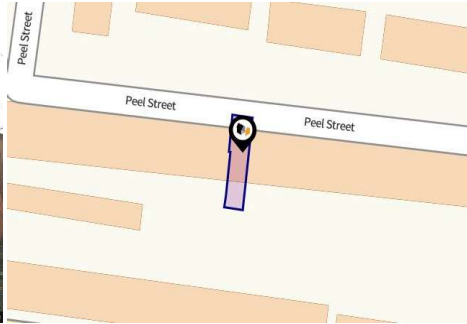
01522 510 044

chris.laughton@mundys.net

www.mundys.net



Property Overview



Property

| | |
|-------------------------|---|
| Type: | Terraced |
| Bedrooms: | 3 |
| Floor Area: | 721 ft ² / 67 m ² |
| Plot Area: | 0.03 acres |
| Year Built : | 1900-1929 |
| Council Tax : | Band A |
| Annual Estimate: | £1,549 |
| Title Number: | LL424389 |

Tenure: Freehold

Local Area

| | |
|---------------------------|--------------|
| Local Authority: | Lincolnshire |
| Conservation Area: | No |
| Flood Risk: | |
| ● Rivers & Seas | Low |
| ● Surface Water | Low |

Estimated Broadband Speeds (Standard - Superfast - Ultrafast)

| | | |
|------------------|-------------------|---------------------|
| 9 mb/s | 80 mb/s | 1800 mb/s |
| | | |

Mobile Coverage: (based on calls indoors)



Satellite/Fibre TV Availability:



Property EPC - Certificate



LINCOLN, LN5

Energy rating

D

Valid until 08.04.2031

| Score | Energy rating | Current | Potential |
|-------|---------------|---------|-----------|
| 92+ | A | | |
| 81-91 | B | | 84 B |
| 69-80 | C | | |
| 55-68 | D | 60 D | |
| 39-54 | E | | |
| 21-38 | F | | |
| 1-20 | G | | |

Property

EPC - Additional Data



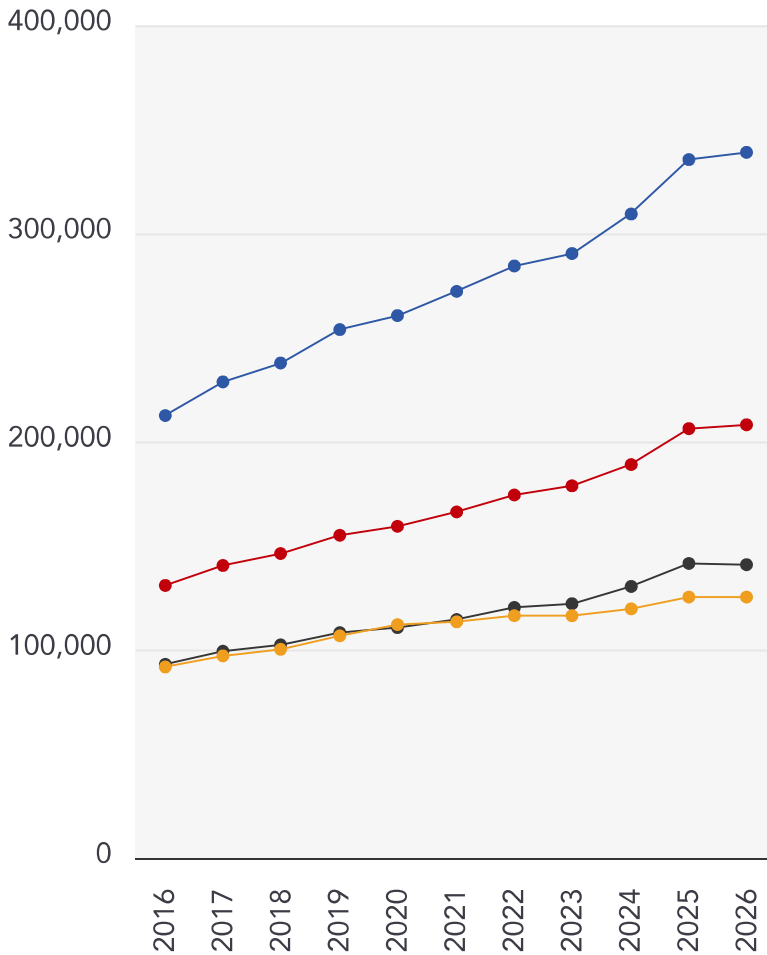
Additional EPC Data

| | |
|-------------------------------------|--|
| Property Type: | House |
| Build Form: | Mid-Terrace |
| Transaction Type: | Marketed sale |
| Energy Tariff: | Dual |
| Main Fuel: | Mains gas (not community) |
| Main Gas: | Yes |
| Glazing Type: | Double glazing, unknown install date |
| Previous Extension: | 3 |
| Open Fireplace: | 1 |
| Ventilation: | Natural |
| Walls: | Solid brick, as built, no insulation (assumed) |
| Walls Energy: | Very Poor |
| Roof: | Pitched, 200 mm loft insulation |
| Roof Energy: | Good |
| Main Heating: | Boiler and radiators, mains gas |
| Main Heating Controls: | Programmer, room thermostat and TRVs |
| Hot Water System: | From main system |
| Hot Water Energy Efficiency: | Good |
| Lighting: | Low energy lighting in 44% of fixed outlets |
| Floors: | Suspended, no insulation (assumed) |
| Total Floor Area: | 67 m ² |

Market House Price Statistics



10 Year History of Average House Prices by Property Type in LN5



Detached

+59.47%

Semi-Detached

+58.92%

Terraced

+51.39%

Flat

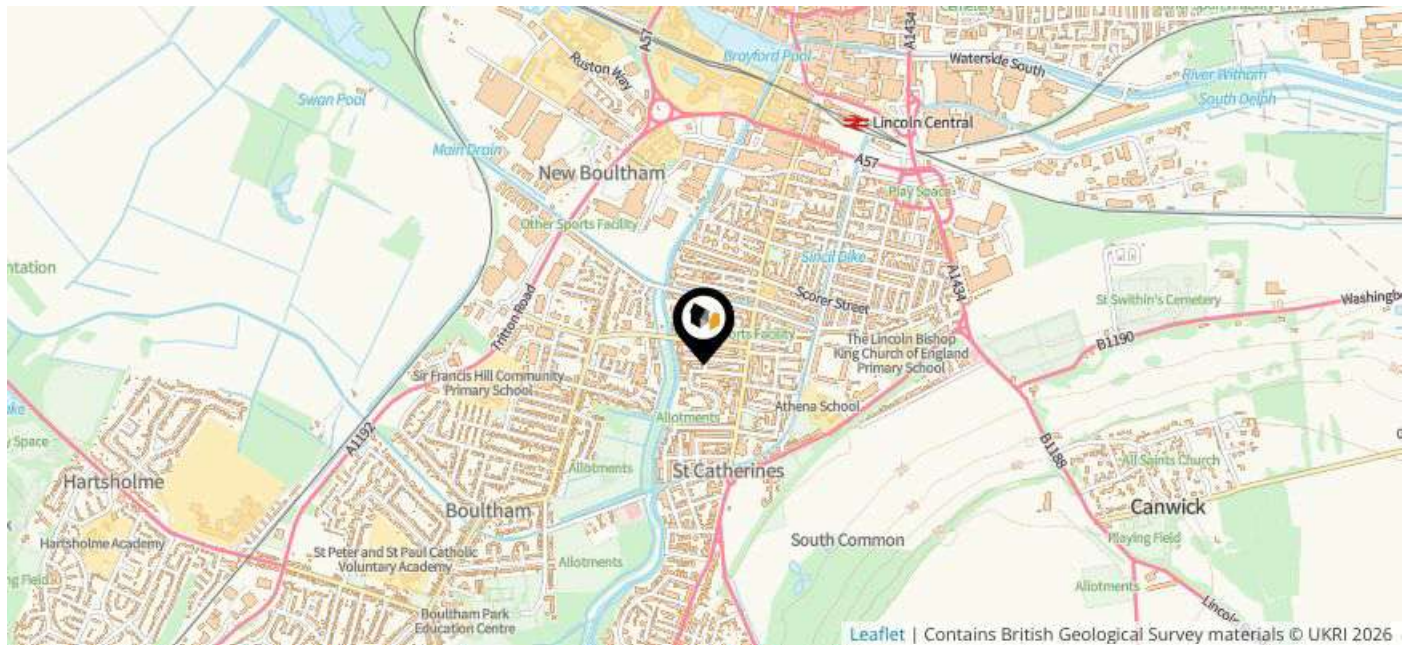
+36.6%

Maps

Coal Mining



This map displays nearby coal mine entrances and their classifications.



Mine Entry

- ✗ Adit
- ✗ Gutter Pit
- ✗ Shaft

The Coal Authority has records of over 175,000 mine entries within the UK captured in the National Coal Mining database, derived from sources including abandonment plans, geological and topographical plans.

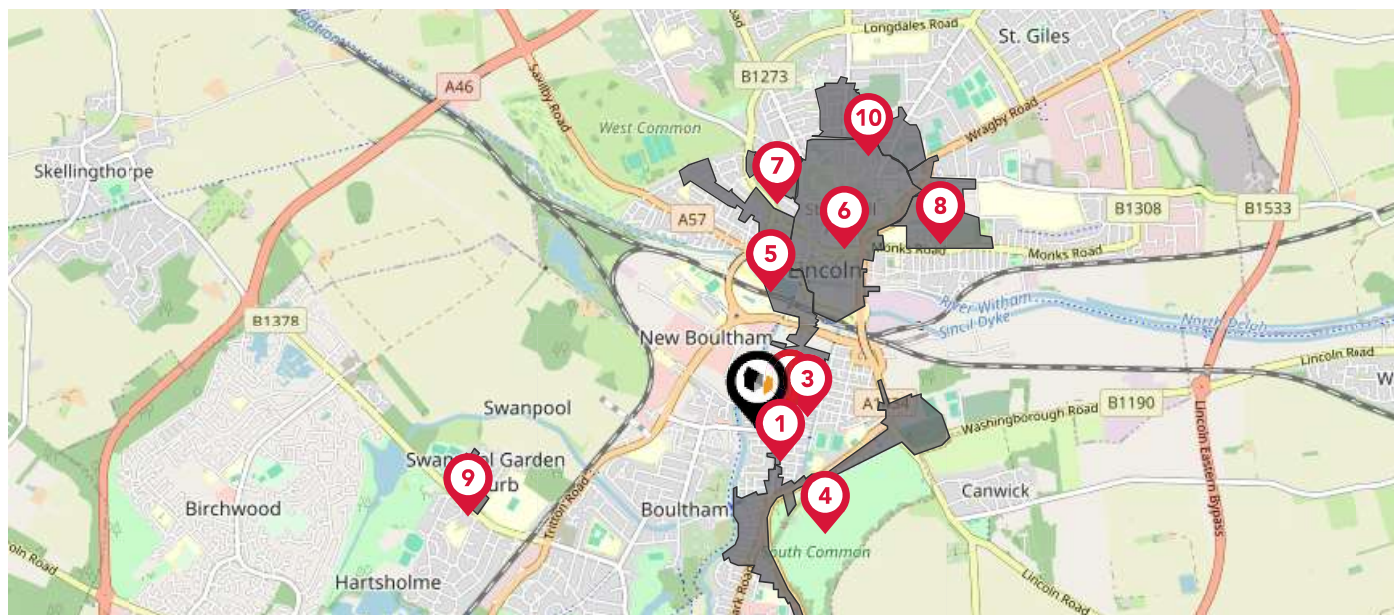
Coal mining activity is recorded as far back as the 13th century, but prior to 1872 there was no requirement to deposit abandonment plans. It is therefore believed there may be many unrecorded mine entries of which the Authority has no information or knowledge. These entries do not, therefore, appear within the Authority's national dataset as shown on this map.

Maps

Conservation Areas



This map displays nearby official conservation areas. Every local authority in England has at least one conservation area. Most are designated by the Council as the local planning authority, though Historic England and the Secretary of State also have the power to create them.




Nearby Conservation Areas

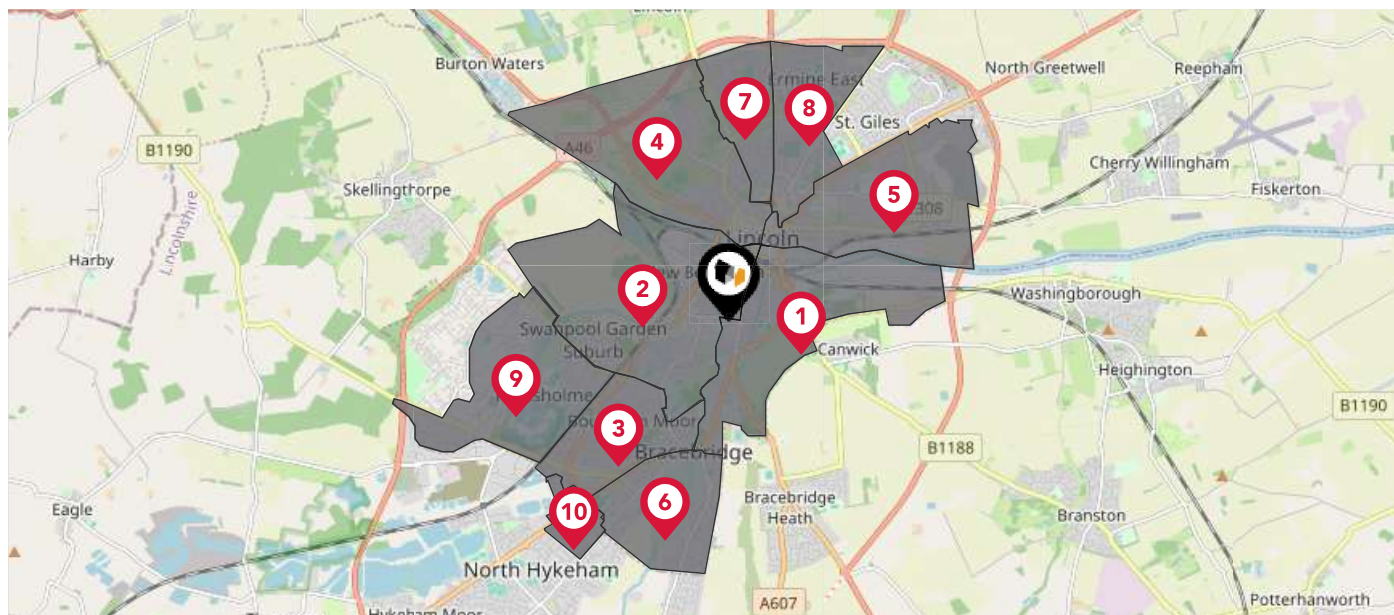
- 1 Gowt's Bridge
- 2 St Peter-at-Gowts
- 3 Sibthorp
- 4 St Catherines
- 5 West Parade and Brayford
- 6 Cathedral and City Centre
- 7 Carline
- 8 Lindum and Arboretum
- 9 Swanpool
- 10 Newport and Nettleham Road

Maps

Council Wards



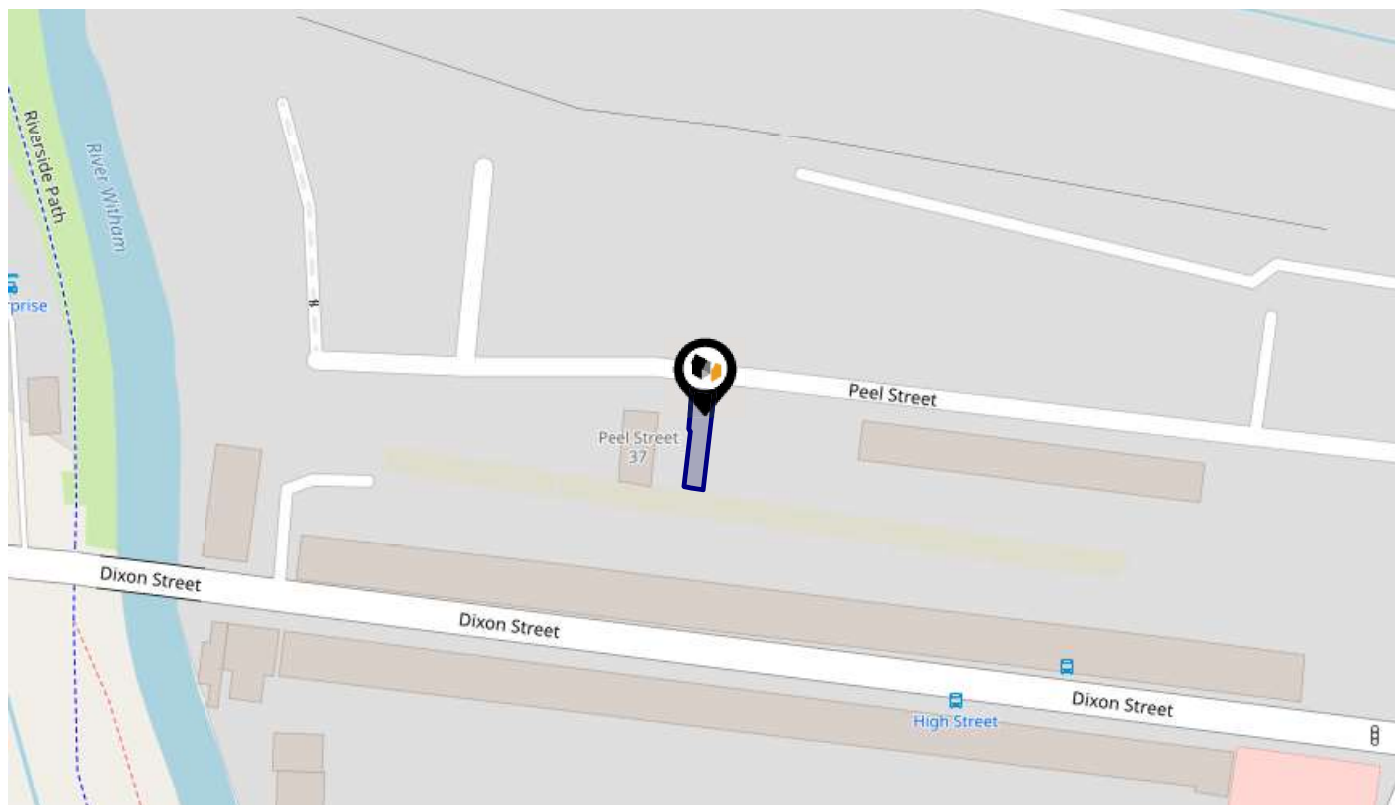
The UK is divided into wards that are used for local elections to elect local government councillors. Sometimes these are known as 'electoral divisions'. Population counts can vary substantially between wards, but the national average is about 5,500



Nearby Council Wards

- 1 Park Ward
- 2 Boultham Ward
- 3 Moorland Ward
- 4 Carholme Ward
- 5 Abbey Ward
- 6 Witham Ward
- 7 Castle Ward
- 8 Minster Ward
- 9 Hartsholme Ward
- 10 North Hykeham Forum Ward

This map displays the noise levels from nearby network rail and HS1 railway routes that affect this property...



Rail Noise Data

This data indicates the level of noise according to the strategic noise mapping of rail sources within areas with a population of at least 100,000 people (agglomerations) and along Network Rail and HS1 traffic routes.


The data indicates the annual average noise levels for the 16-hour period between 0700 - 2300.

Noise levels are modelled on a 10m grid at a receptor height of 4m above ground, polygons are then produced by merging neighbouring cells within the following noise classes:

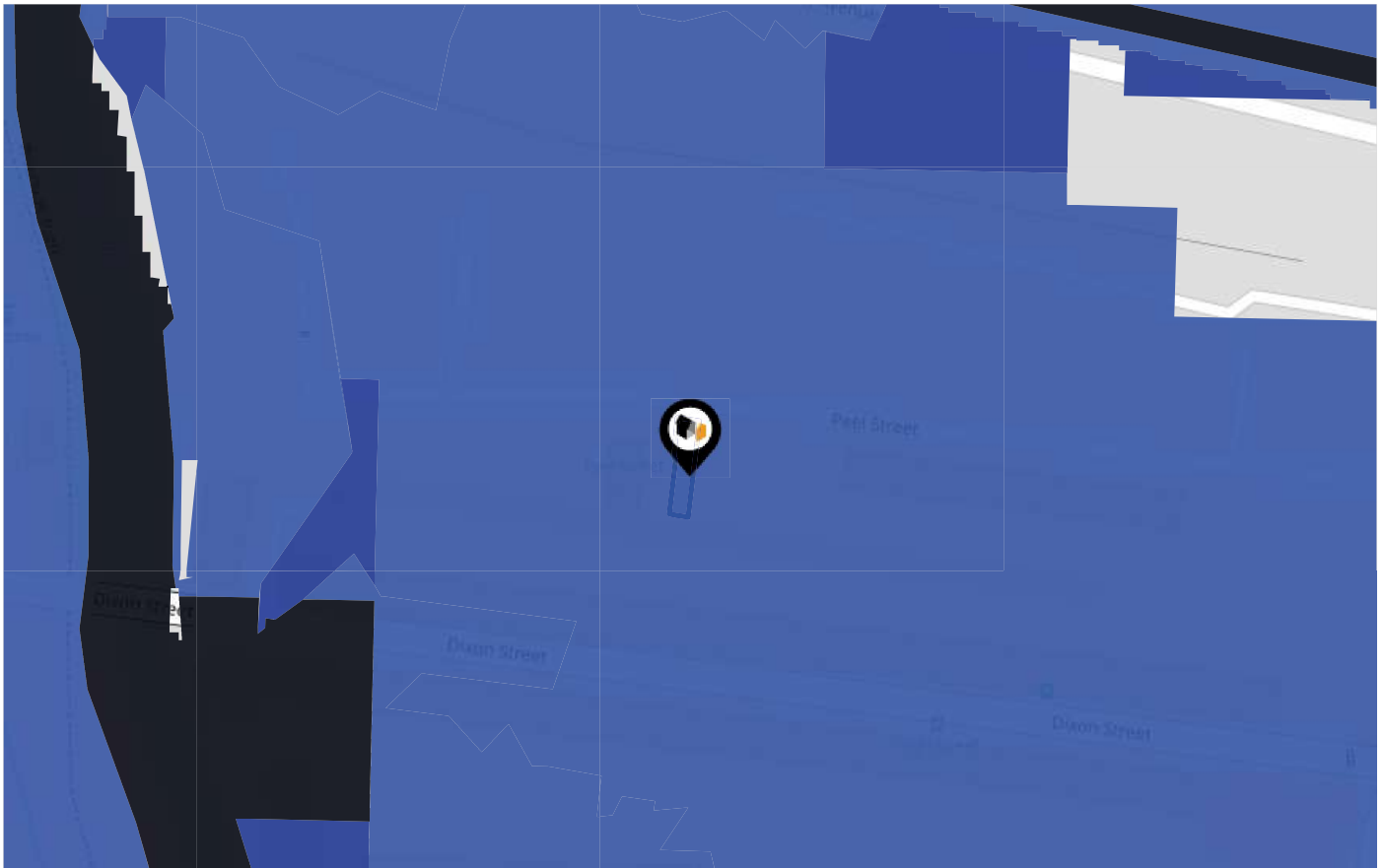
| | | | |
|---|--|--------------|---------------------------------------|
| 5 | | 75.0+ dB | ■ |
| 4 | | 70.0-74.9 dB | ■ |
| 3 | | 65.0-69.9 dB | ■ |
| 2 | | 60.0-64.9 dB | ■ |
| 1 | | 55.0-59.9 dB | ■ |

Flood Risk

Rivers & Seas - Flood Risk



This map shows the chance of flooding from rivers and / or the sea, taking into account flood defences and their condition.



Risk Rating: **Low**

The map does not contain sufficient information for it to be used to determine flood risk to individual properties, but it does give you an indication of whether your area may be affected by surface water flooding at this risk level.

- High Risk** - an area which has a chance of flooding of greater than **1 in 30 (3.3%)** in any one year.
- Medium Risk** - an area which has a chance of flooding of greater than **1 in 100 (1.0%)** in any one year.
- Low Risk** - an area which has a chance of flooding of greater than **1 in 1000 (0.1%)** in any one year.
- Very Low Risk** - an area in which the risk is below **1 in 1000 (0.1%)** in any one year.

Chance of flooding to the following depths at this property:



Flood Risk

Rivers & Seas - Climate Change



This map shows the future chance of flooding from rivers and / or the sea **between 2036 and 2069**, taking into account flood defences and their condition. The government climate change models cannot predict exactly when the chance of flooding will go up. It could happen at any time during the time period.



Risk Rating: **Very low**

The map does not contain sufficient information for it to be used to determine flood risk to individual properties, but it does give you an indication of whether your area may be affected by surface water flooding at this risk level.

- High Risk** - an area which has a chance of flooding of greater than **1 in 30 (3.3%)** in any one year.
- Medium Risk** - an area which has a chance of flooding of greater than **1 in 100 (1.0%)** in any one year.
- Low Risk** - an area which has a chance of flooding of greater than **1 in 1000 (0.1%)** in any one year.
- Very Low Risk** - an area in which the risk is below **1 in 1000 (0.1%)** in any one year.

Chance of flooding to the following depths at this property:




KFB - Key Facts For Buyers

Flood Risk

Surface Water - Flood Risk



This map shows the chance of flooding where rainwater has nowhere to drain. This kind of flooding can occur far from rivers or seas.



Risk Rating: Low

The map does not contain sufficient information for it to be used to determine flood risk to individual properties, but it does give you an indication of whether your area may be affected by surface water flooding at this risk level.


- High Risk** - an area which has a chance of flooding of greater than 1 in 30 (3.3%) in any one year.
- Medium Risk** - an area which has a chance of flooding of greater than 1 in 100 (1.0%) in any one year.
- Low Risk** - an area which has a chance of flooding of greater than 1 in 1000 (0.1%) in any one year.
- Very Low Risk** - an area in which the risk is below 1 in 1000 (0.1%) in any one year.

Chance of flooding to the following depths at this property:




Flood Risk

Surface Water - Climate Change



This map shows the future chance of flooding **between 2040 and 2060** where rainwater has nowhere to drain. This kind of flooding can occur far from rivers or seas. The government climate change models cannot predict exactly when the chance of flooding will go up. It could happen at any time during the time period.



Risk Rating: Low

The map does not contain sufficient information for it to be used to determine flood risk to individual properties, but it does give you an indication of whether your area may be affected by surface water flooding at this risk level.

- High Risk** - an area which has a chance of flooding of greater than 1 in 30 (3.3%) in any one year.
- Medium Risk** - an area which has a chance of flooding of greater than 1 in 100 (1.0%) in any one year.
- Low Risk** - an area which has a chance of flooding of greater than 1 in 1000 (0.1%) in any one year.
- Very Low Risk** - an area in which the risk is below 1 in 1000 (0.1%) in any one year.

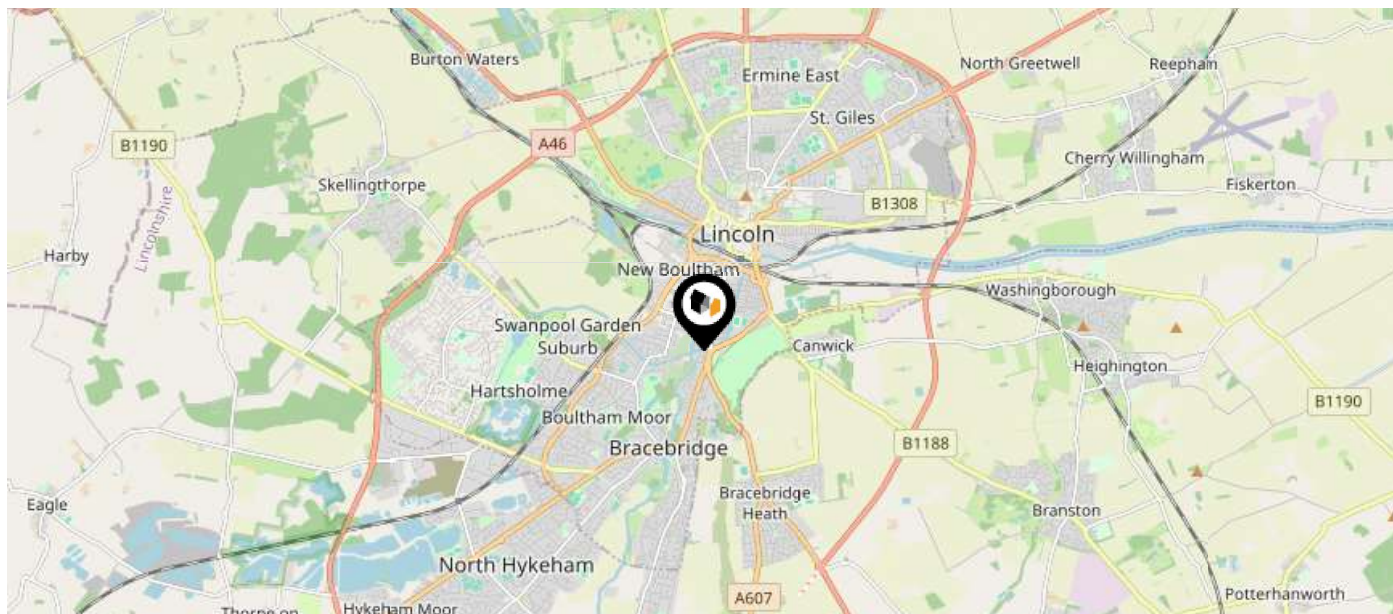
Chance of flooding to the following depths at this property:



Maps Green Belt



This map displays nearby areas that have been designated as Green Belt...



Nearby Green Belt Land

No data available.

Maps

Landfill Sites



This map displays the location of known landfill sites. Historic sites are where there is no environmental permit in force. Active sites are currently authorised by the Environment Agency under Environmental Permitting Regulations.




Nearby Landfill Sites

| | | |
|-----------|---|--|
| 1 | Land South Of Ropewalk-Land South Of Ropewalk, Rear Of Mervyn Black | Historic Landfill <input type="checkbox"/> |
| 2 | Former Brayford Leisure Site-Ropewalk | Historic Landfill <input type="checkbox"/> |
| 3 | Boultham Baths-Altham Terrace | Historic Landfill <input type="checkbox"/> |
| 4 | St Catherines-St. Catherines, Lincolnshire | Historic Landfill <input type="checkbox"/> |
| 5 | Rear Of British Rail Social Club-Ropewalk | Historic Landfill <input type="checkbox"/> |
| 6 | St Catherines Grove-St. Catherines, Lincolnshire | Historic Landfill <input type="checkbox"/> |
| 7 | Cross O'cliff Road-St. Catherines, Lincolnshire | Historic Landfill <input type="checkbox"/> |
| 8 | Old Railway Cutting-Cow Paddle | Historic Landfill <input type="checkbox"/> |
| 9 | Skewbridge Tip Site-Skewbridge, Lincoln | Historic Landfill <input type="checkbox"/> |
| 10 | East Of Dunford Road-Cow Paddle, Lincoln | Historic Landfill <input type="checkbox"/> |











Maps

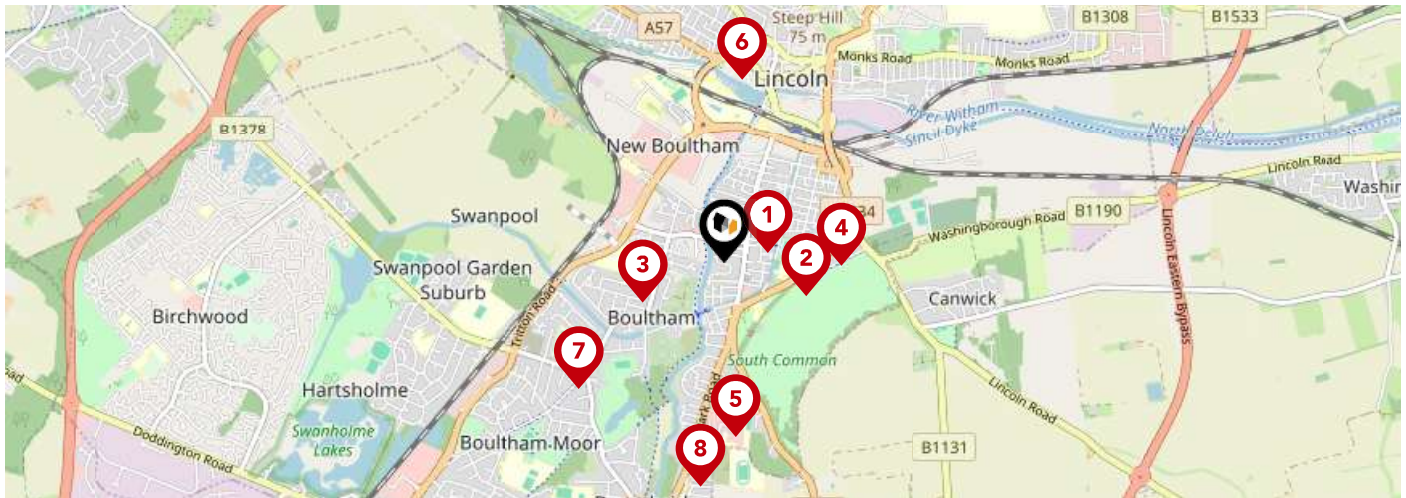
Listed Buildings



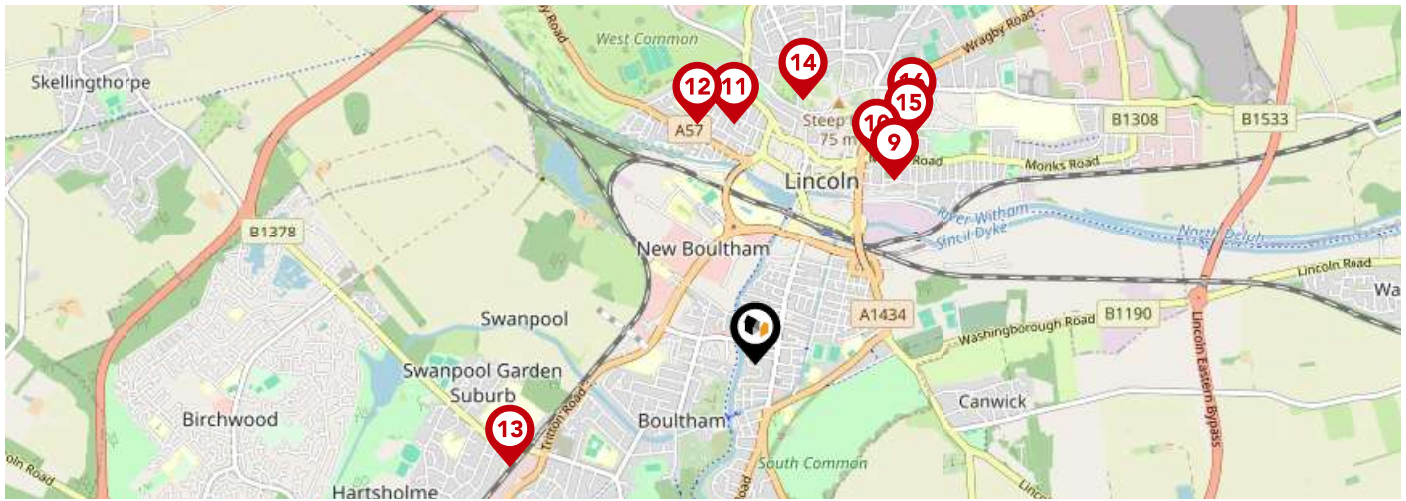
This map displays nearby listed buildings and protected structures, as well as their listed tier and distance from the target property...











| Listed Buildings in the local district | Grade | Distance |
|--|----------|-----------|
|  1388739 - Crown Mill | Grade II | 0.1 miles |
|  1388601 - Gowts Bridge | Grade II | 0.1 miles |
|  1388568 - 53 And 54, High Street | Grade II | 0.1 miles |
|  1388604 - St Mary's Guildhall | Grade I | 0.2 miles |
|  1388602 - Romanesque Door Arch In The Former Lincoln Arms Public House | Grade II | 0.2 miles |
|  1388599 - Church Of St Peter At Gowts | Grade I | 0.2 miles |
|  1388596 - Church Of St Botolph | Grade II | 0.2 miles |
|  1388569 - 107-113, High Street | Grade II | 0.2 miles |
|  1388595 - Central Methodist Church | Grade II | 0.3 miles |
|  1388606 - Unitarian Chapel | Grade II | 0.3 miles |

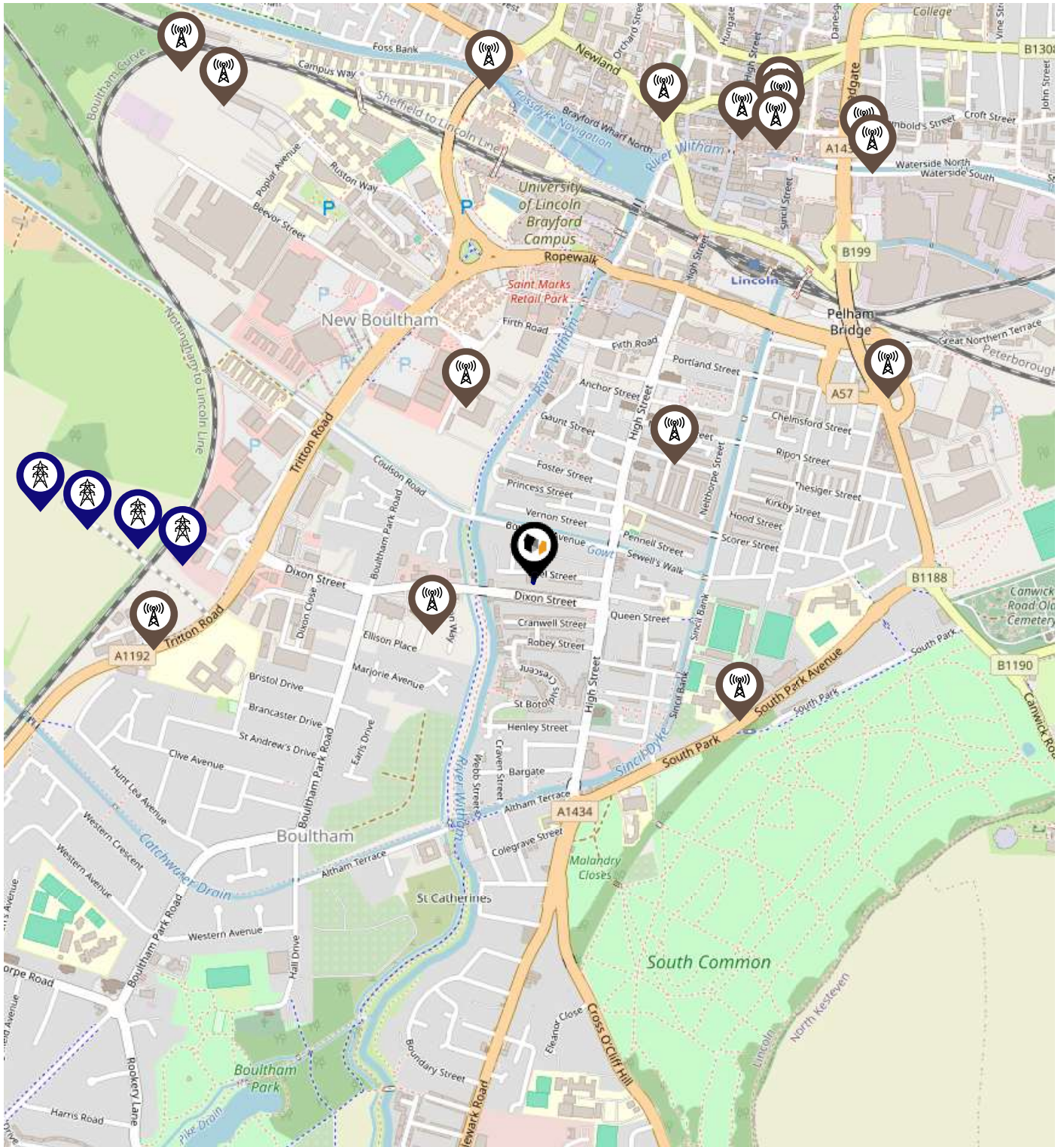


| | | Nursery | Primary | Secondary | College | Private |
|----------|--|--------------------------|-------------------------------------|-------------------------------------|--------------------------|--------------------------|
| 1 | The Lincoln St Peter at Gowts Church of England Primary School Ofsted Rating: Outstanding Pupils: 258 Distance:0.2 | <input type="checkbox"/> | <input checked="" type="checkbox"/> | <input type="checkbox"/> | <input type="checkbox"/> | <input type="checkbox"/> |
| 2 | Athena School Ofsted Rating: Good Pupils: 113 Distance:0.39 | <input type="checkbox"/> | <input type="checkbox"/> | <input checked="" type="checkbox"/> | <input type="checkbox"/> | <input type="checkbox"/> |
| 3 | Sir Francis Hill Community Primary School Ofsted Rating: Requires improvement Pupils: 623 Distance:0.4 | <input type="checkbox"/> | <input checked="" type="checkbox"/> | <input type="checkbox"/> | <input type="checkbox"/> | <input type="checkbox"/> |
| 4 | The Lincoln Bishop King Church of England Primary School Ofsted Rating: Good Pupils: 459 Distance:0.52 | <input type="checkbox"/> | <input checked="" type="checkbox"/> | <input type="checkbox"/> | <input type="checkbox"/> | <input type="checkbox"/> |
| 5 | The Priory Academy LSST Ofsted Rating: Good Pupils: 1779 Distance:0.77 | <input type="checkbox"/> | <input type="checkbox"/> | <input checked="" type="checkbox"/> | <input type="checkbox"/> | <input type="checkbox"/> |
| 6 | Lincolnshire Secure Unit Ofsted Rating: Not Rated Pupils:0 Distance:0.82 | <input type="checkbox"/> | <input type="checkbox"/> | <input checked="" type="checkbox"/> | <input type="checkbox"/> | <input type="checkbox"/> |
| 7 | St Peter and St Paul, Catholic Voluntary Academy Ofsted Rating: Requires improvement Pupils: 602 Distance:0.85 | <input type="checkbox"/> | <input type="checkbox"/> | <input checked="" type="checkbox"/> | <input type="checkbox"/> | <input type="checkbox"/> |
| 8 | Bracebridge Infant and Nursery School Ofsted Rating: Good Pupils: 78 Distance:1 | <input type="checkbox"/> | <input checked="" type="checkbox"/> | <input type="checkbox"/> | <input type="checkbox"/> | <input type="checkbox"/> |





| | | Nursery | Primary | Secondary | College | Private |
|---|---|--------------------------|-------------------------------------|-------------------------------------|--------------------------|--------------------------|
|  | Lincoln College Ofsted Rating: Good Pupils:0 Distance:1.03 | <input type="checkbox"/> | <input type="checkbox"/> | <input checked="" type="checkbox"/> | <input type="checkbox"/> | <input type="checkbox"/> |
|  | Lincoln UTC Ofsted Rating: Good Pupils: 369 Distance:1.05 | <input type="checkbox"/> | <input type="checkbox"/> | <input checked="" type="checkbox"/> | <input type="checkbox"/> | <input type="checkbox"/> |
|  | The St Faith and St Martin Church of England Junior School, Lincoln Ofsted Rating: Good Pupils: 345 Distance:1.07 | <input type="checkbox"/> | <input checked="" type="checkbox"/> | <input type="checkbox"/> | <input type="checkbox"/> | <input type="checkbox"/> |
|  | The St Faith's Church of England Infant and Nursery School, Lincoln Ofsted Rating: Good Pupils: 278 Distance:1.1 | <input type="checkbox"/> | <input checked="" type="checkbox"/> | <input type="checkbox"/> | <input type="checkbox"/> | <input type="checkbox"/> |
|  | The Priory City of Lincoln Academy Ofsted Rating: Requires improvement Pupils: 980 Distance:1.18 | <input type="checkbox"/> | <input type="checkbox"/> | <input checked="" type="checkbox"/> | <input type="checkbox"/> | <input type="checkbox"/> |
|  | Westgate Academy Ofsted Rating: Good Pupils: 430 Distance:1.2 | <input type="checkbox"/> | <input checked="" type="checkbox"/> | <input type="checkbox"/> | <input type="checkbox"/> | <input type="checkbox"/> |
|  | Lincoln Minster School Ofsted Rating: Not Rated Pupils: 473 Distance:1.21 | <input type="checkbox"/> | <input type="checkbox"/> | <input checked="" type="checkbox"/> | <input type="checkbox"/> | <input type="checkbox"/> |
|  | The Lincoln St Peter-in-Eastgate Church of England (Controlled) Infants School Ofsted Rating: Requires improvement Pupils: 89 Distance:1.29 | <input type="checkbox"/> | <input checked="" type="checkbox"/> | <input type="checkbox"/> | <input type="checkbox"/> | <input type="checkbox"/> |

Local Area Masts & Pylons

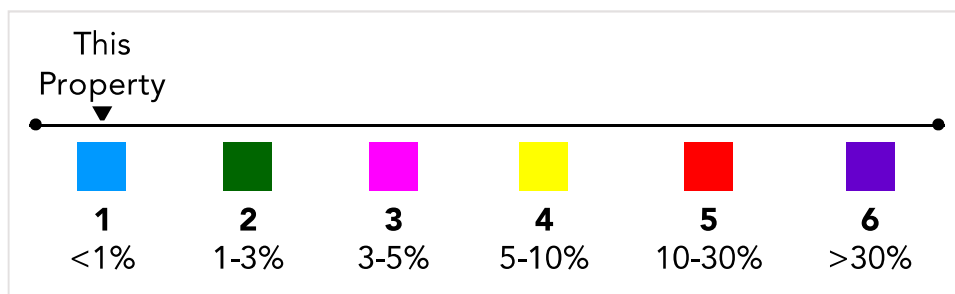
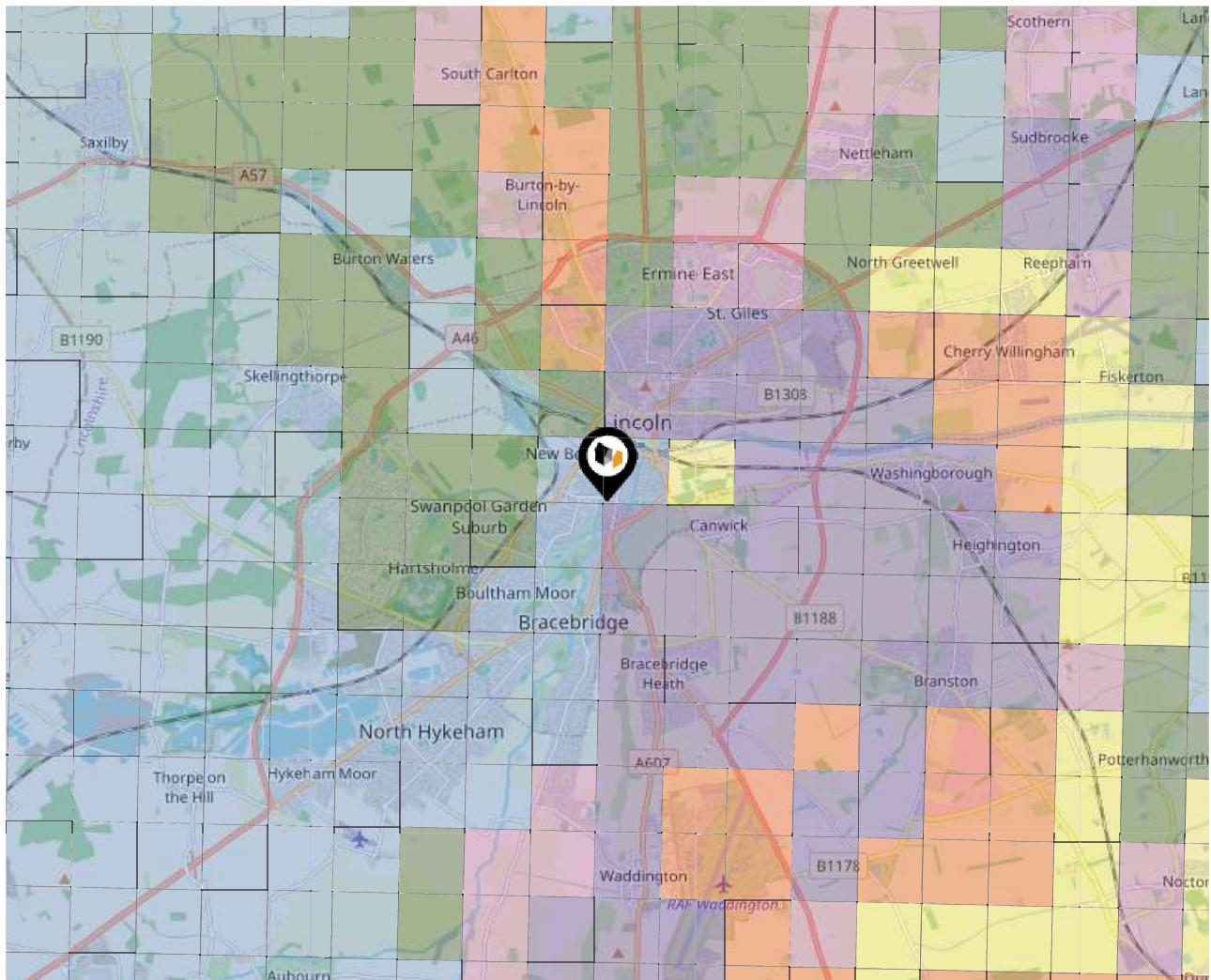


Key:

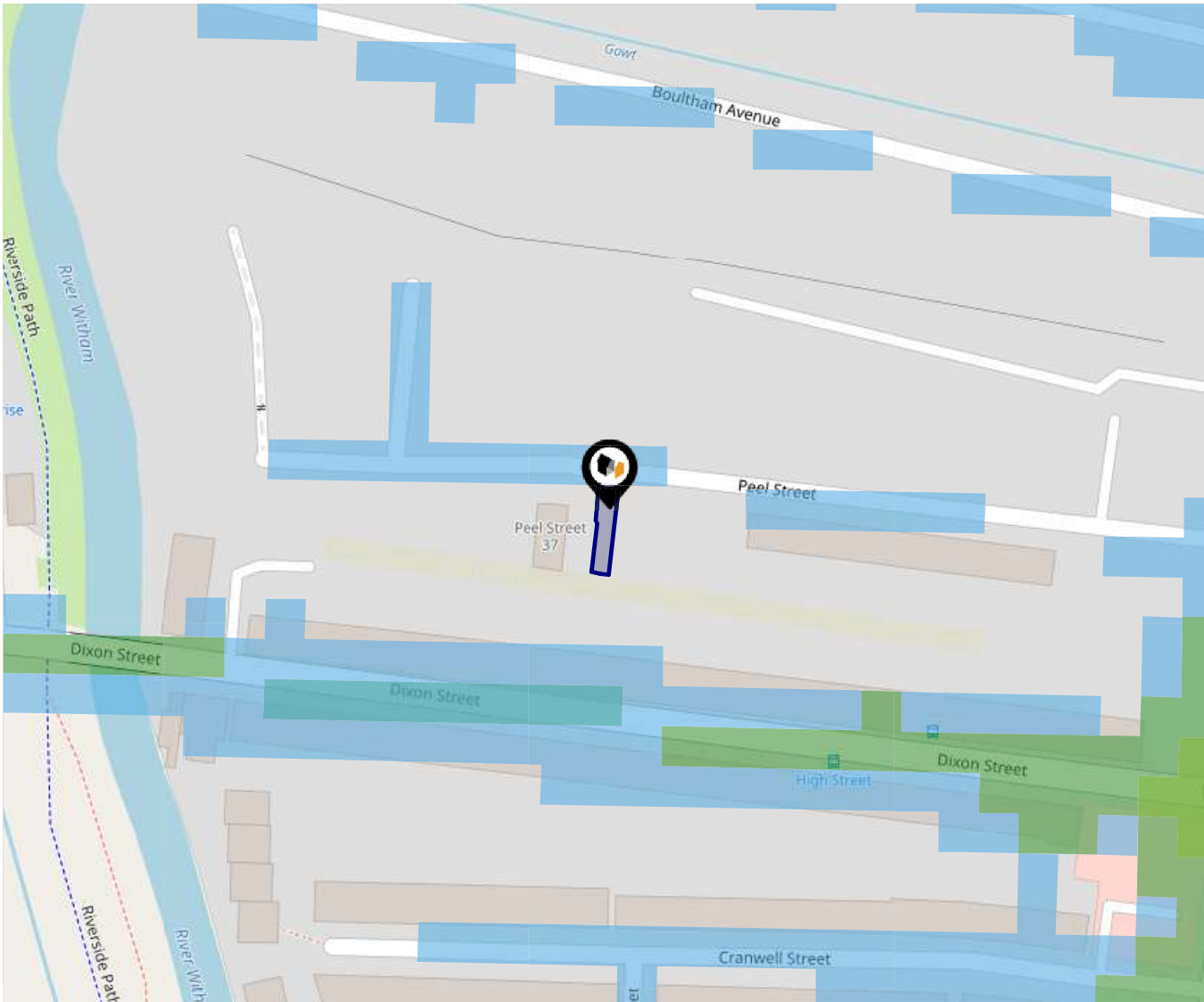
-  Power Pylons
-  Communication Masts

What is Radon?

Radon is a natural radioactive gas, which enters buildings from the ground. Exposure to high concentrations increases the risk of lung cancer. The UK Health Security Agency (UKHSA) recommends that radon levels should be reduced in homes where the annual average is at or above 200 becquerels per cubic metre (200 Bq/m³).



Local Area Road Noise

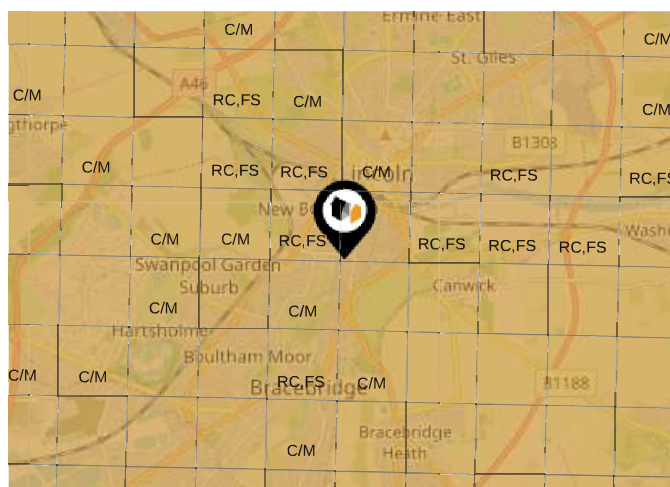


The data indicates the level of noise according to strategic noise sources across all traffic routes. This indicates a 25 house annual average noise level with separate weightings for the evening and the night periods.

- 75.0+ dB
- 70.0-74.9 dB
- 65.0-69.9 dB
- 60.0-64.9 dB
- 55.0-59.9 dB

Ground Composition for this Address (Surrounding square kilometer zone around property)

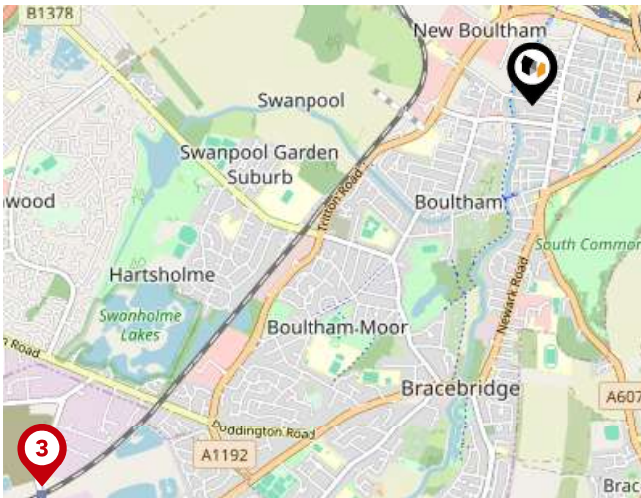
| | | | |
|-------------------------------|--------------------------|----------------------|--------------------|
| Carbon Content: | NONE | Soil Texture: | CLAY TO SANDY LOAM |
| Parent Material Grain: | ARGILLIC - ARENACEOUS | Soil Depth: | DEEP |
| Soil Group: | ALL | | |



Primary Classifications (Most Common Clay Types)

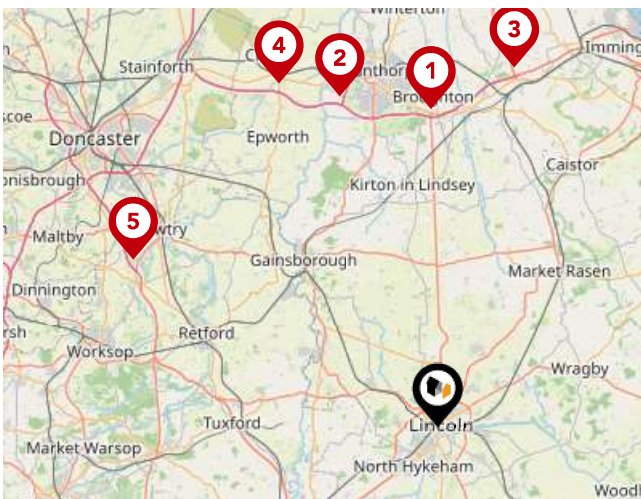
| | |
|---------------|--|
| C/M | Claystone / Mudstone |
| FPC,S | Floodplain Clay, Sand / Gravel |
| FC,S | Fluvial Clays & Silts |
| FC,S,G | Fluvial Clays, Silts, Sands & Gravel |
| PM/EC | Prequaternary Marine / Estuarine Clay / Silt |
| QM/EC | Quaternary Marine / Estuarine Clay / Silt |
| RC | Residual Clay |
| RC/LL | Residual Clay & Loamy Loess |
| RC,S | River Clay & Silt |
| RC,FS | Riverine Clay & Floodplain Sands and Gravel |
| RC,FL | Riverine Clay & Fluvial Sands and Gravel |
| TC | Terrace Clay |
| TC/LL | Terrace Clay & Loamy Loess |

Area Transport (National)



National Rail Stations

| Pin | Name | Distance |
|-----|------------------------------|------------|
| 1 | Lincoln Central Rail Station | 0.56 miles |
| 2 | Lincoln Central Rail Station | 0.58 miles |
| 3 | Hykeham Rail Station | 2.75 miles |



Trunk Roads/Motorways

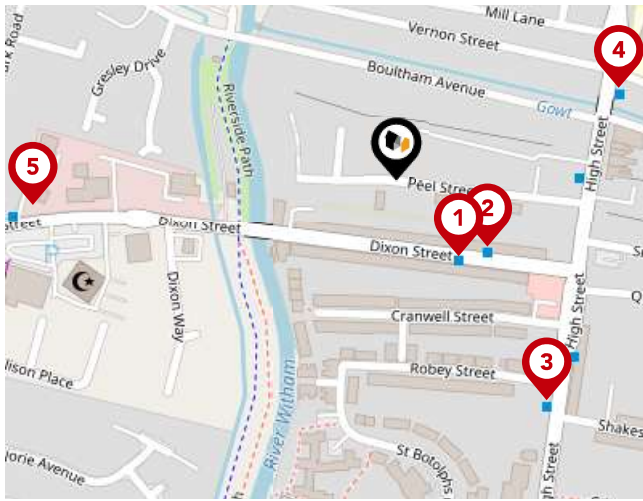
| Pin | Name | Distance |
|-----|-----------|-------------|
| 1 | M180 J4 | 22.47 miles |
| 2 | M180 J3 | 24.36 miles |
| 3 | M180 J5 | 25.9 miles |
| 4 | M180 J2 | 26.66 miles |
| 5 | A1(M) J34 | 24.54 miles |



Airports/Helipads


| Pin | Name | Distance |
|-----|------------------------|-------------|
| 1 | Humberside Airport | 26.47 miles |
| 2 | Finningley | 26.31 miles |
| 3 | East Mids Airport | 42.39 miles |
| 4 | Leeds Bradford Airport | 64.09 miles |

Area Transport (Local)



Bus Stops/Stations

| Pin | Name | Distance |
|-----|---------------|------------|
| 1 | Dixon Street | 0.05 miles |
| 2 | Dixon Street | 0.06 miles |
| 3 | Robey Street | 0.15 miles |
| 4 | Sewell's Walk | 0.13 miles |
| 5 | Lidl | 0.2 miles |



Mundys


We are dedicated to offering our customers the highest quality service and strongly believe in helping you through the entire process from start to finish. We believe the combination of qualified Partners, highly trained and experienced staff, unique understanding of the Newark, Southwell and Lincoln property markets and our commitment to the latest technology offers you the best Estate Agency in the area. Our offices are located on Kirkgate, Newark, King Street, Southwell, Silver Street and Museum Court, Lincoln also Queen Street, Market Rasen. We are one of the very few Agents in Newark, Southwell & Lincoln to be regulated by the Royal Institute of Chartered Surveyors.

We are dedicated to offering our customers the highest quality service and we strongly believe in helping you through the entire process from start to finish:

- Residential Sales
- Survey

Financial Services

We are pleased to offer the services of our Specialist Mortgage Advisors at Mundys Financial Services. Mundys Financial Services have extensive experience in the mortgage industry and provide independent whole of market advice from our offices based in Lincoln and Market Rasen.



Testimonial 1



Mundys have been wonderful. We will recommend them to anyone thinking of moving
- MR AND MRS GHEST

Testimonial 2



A huge thank you to you Emily and all of the Lettings Team for all your hard work in re-letting my apartment.
Please pass on my regards and thanks to all.
Again another superb performance from Mundys
MR FAHEY

Testimonial 3



Very satisfied with survey and would use again. I was impressed with how the Surveyor also telephoned me
to run through his report with me.
MRS HARDWICKE




/Mundysuk



/mundysuk



/mundysuk



Important - Please Read

These particulars do not constitute any part of an offer or contract. All statements in these details are made without liability on the part of Mundys or the seller.

They should not be relied upon as a statement or representation of fact and, although believed to be correct, are not guaranteed and form no part of an offer or contract. Any intending buyers must satisfy themselves as to their correctness.

Please note that all appliances and heating systems are not tested by Mundys and therefore no warranties can be given as to their good working order.

Mundys Data Quality

We are committed to comprehensive property data being made available upfront to make the home buying and selling process quicker, easier and cheaper. This is why we have partnered with Sprift, the UK's leading supplier of property-specific data.



Contains public sector information licensed under the Open Government License v3.0

The information contained within this report is for general information purposes only.

Sprift Technologies Ltd aggregate this data from a wide variety of sources and while we endeavour to keep the information up to date and correct, we make no representations or warranties of any kind, express or implied, about the completeness, accuracy, reliability, of the information or related graphics contained within this report for any purpose.

Any reliance you place on such information is therefore strictly at your own risk. In no event will we be liable for any loss or damage including without limitation, indirect or consequential loss or damage, or any loss or damage whatsoever arising from loss of data or profits arising out of, or in connection with, the use of this report.



Mundys

29 – 30 Silver Street Lincoln LN2 1AS

01522 510 044

chris.laughton@mundys.net

www.mundys.net

