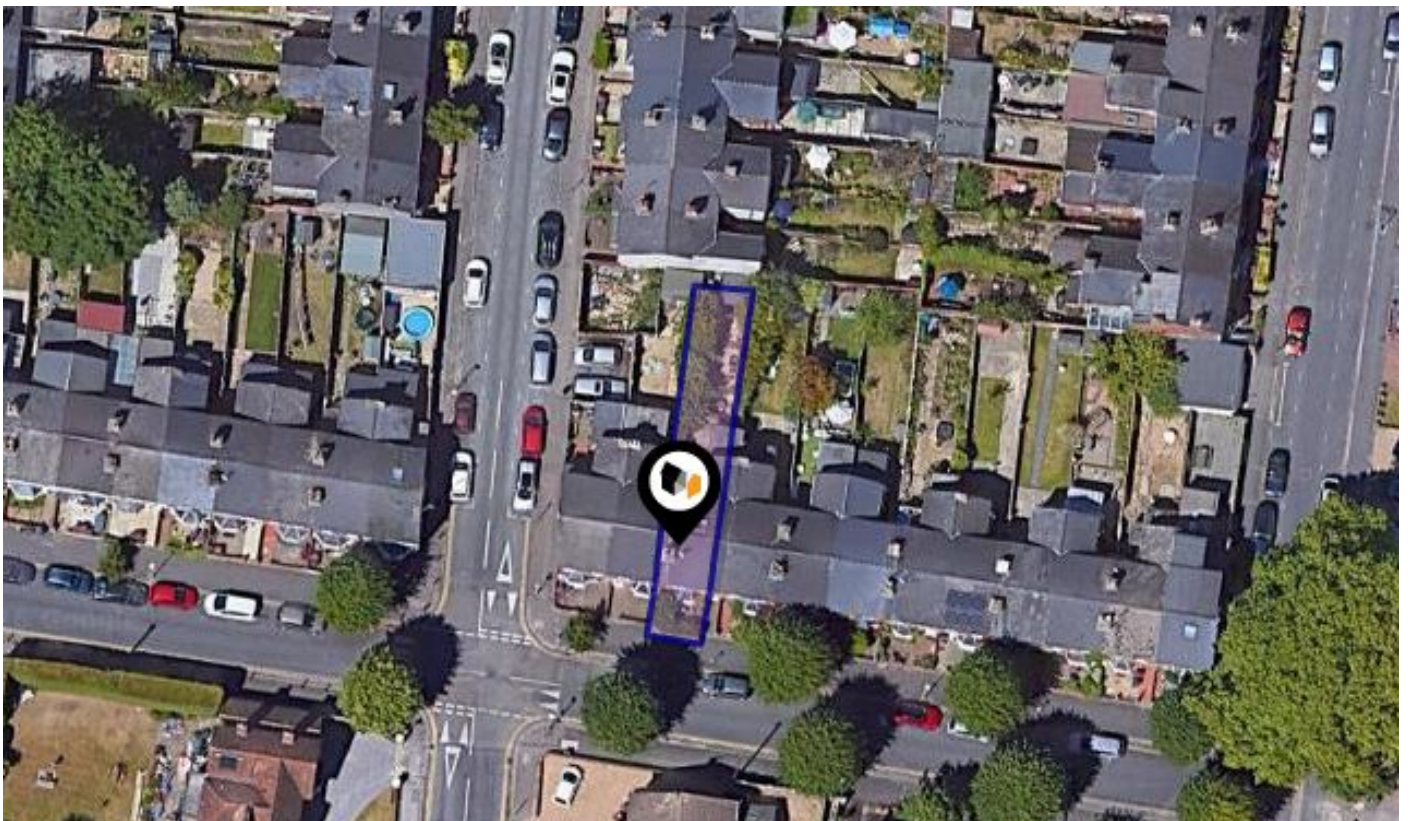




See More Online

# KFB: Key Facts For Buyers

A Guide to This Property & the Local Area  
**Thursday 30th April 2026**



**PRINCE OF WALES AVENUE, READING, RG30**

## Avocado Property

07769 345086

kiel@avocadoberkshire.co.uk

www.avocadopropertyagents.co.uk





## Property

<b>Type:</b>	Terraced	<b>Tenure:</b>	Freehold
<b>Bedrooms:</b>	3		
<b>Floor Area:</b>	904 ft <sup>2</sup> / 84 m <sup>2</sup>		
<b>Plot Area:</b>	0.04 acres		
<b>Year Built :</b>	1900-1929		
<b>Council Tax :</b>	Band C		
<b>Annual Estimate:</b>	£2,322		
<b>Title Number:</b>	BK141690		

## Local Area

<b>Local Authority:</b>	Reading
<b>Conservation Area:</b>	No
<b>Flood Risk:</b>	
• Rivers & Seas	Very low
• Surface Water	Very low

### Estimated Broadband Speeds (Standard - Superfast - Ultrafast)

<b>5</b> mb/s	<b>80</b> mb/s	<b>1800</b> mb/s

### Mobile Coverage: (based on calls indoors)



### Satellite/Fibre TV Availability:



# Gallery Photos





## PRINCE OF WALES AVENUE, READING, RG30



# Property EPC - Certificate



READING, RG30

Energy rating

# C

Valid until 31.07.2024

Score	Energy rating	Current	Potential
92+	A		
81-91	B		87   B
69-80	C	71   c	
55-68	D		
39-54	E		
21-38	F		
1-20	G		

### Additional EPC Data

---

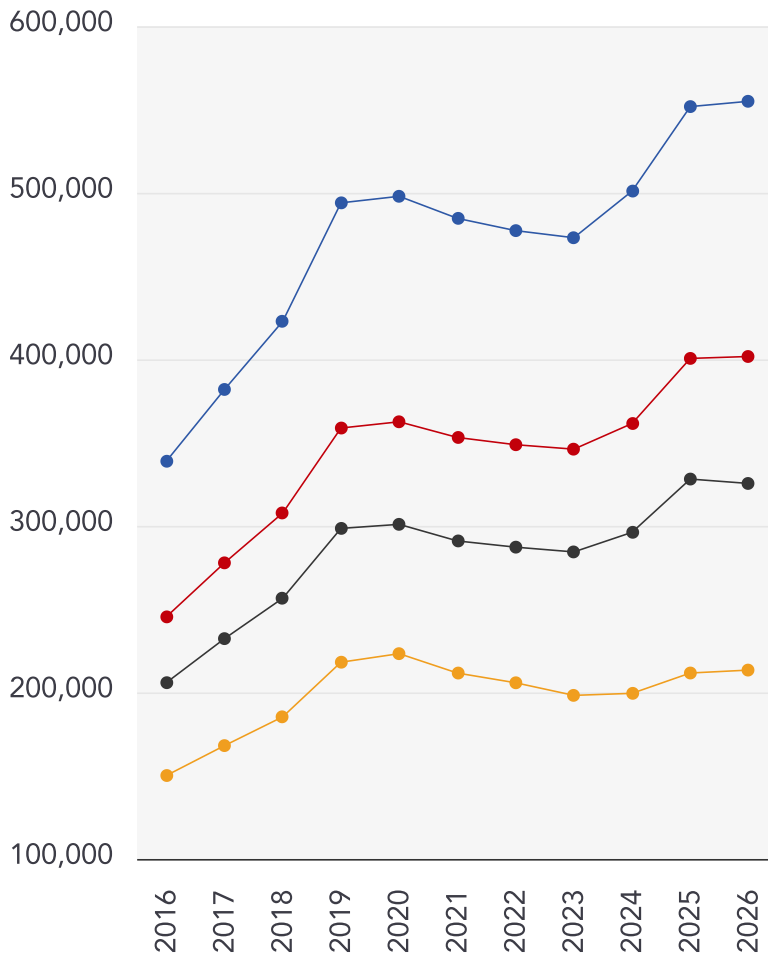
<b>Property Type:</b>	Mid-terrace house
<b>Walls:</b>	Solid brick, as built, no insulation (assumed)
<b>Walls Energy:</b>	Very poor
<b>Roof:</b>	Pitched, 200 mm loft insulation
<b>Roof Energy:</b>	Good
<b>Window:</b>	Fully double glazed
<b>Window Energy:</b>	Good
<b>Main Heating:</b>	Boiler and radiators, mains gas
<b>Main Heating Energy:</b>	Good
<b>Main Heating Controls:</b>	Programmer, room thermostat and TRVs
<b>Main Heating Controls Energy:</b>	Good
<b>Hot Water System:</b>	From main system
<b>Hot Water Energy Efficiency:</b>	Good
<b>Lighting:</b>	Low energy lighting in 89% of fixed outlets
<b>Lighting Energy:</b>	Very good
<b>Floors:</b>	Suspended, no insulation (assumed)
<b>Secondary Heating:</b>	None
<b>Total Floor Area:</b>	84 m <sup>2</sup>

# Market

## House Price Statistics



10 Year History of Average House Prices by Property Type in RG30



Detached

**+63.79%**

Semi-Detached

**+63.72%**

Terraced

**+58.11%**

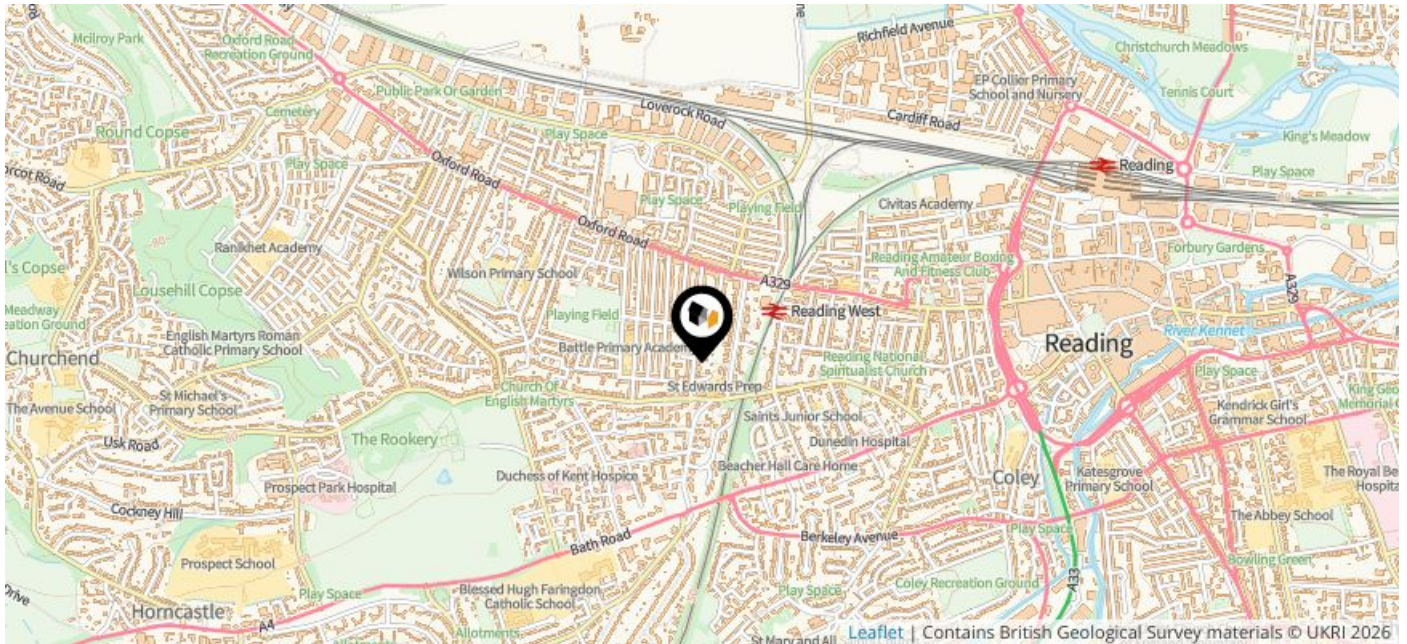
Flat

**+42.18%**

# Maps

## Coal Mining

This map displays nearby coal mine entrances and their classifications.



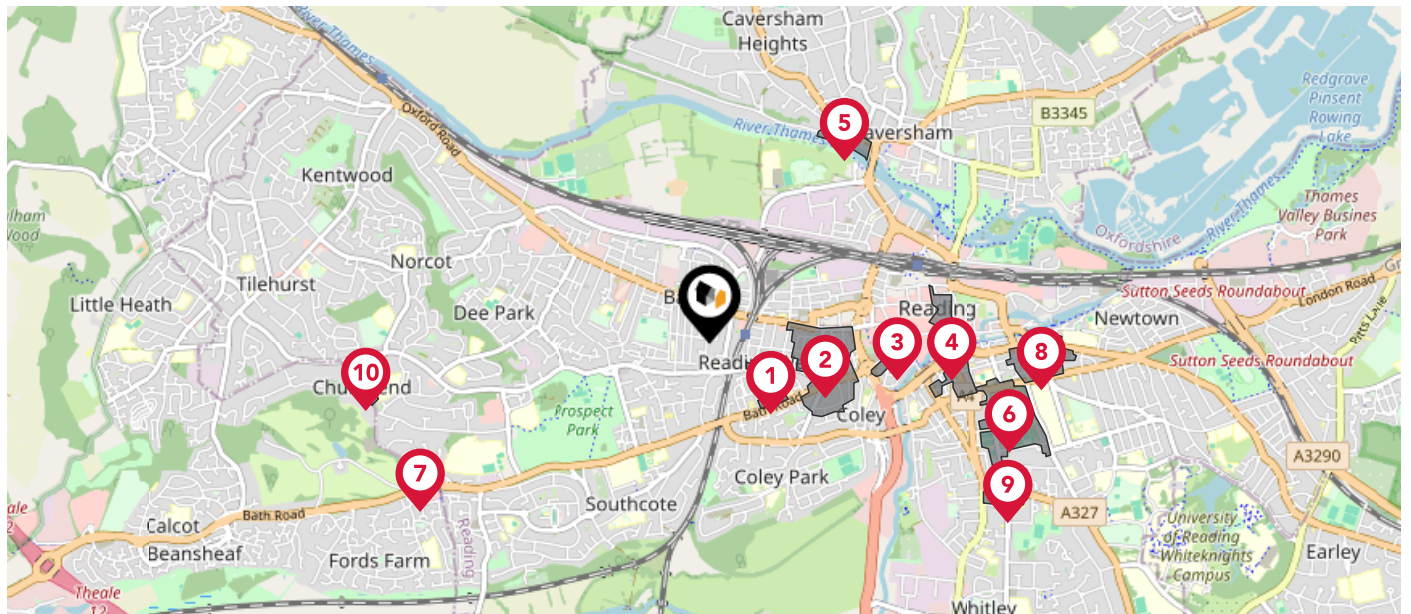
### Mine Entry

- ✗ Adit
- ✗ Gutter Pit
- ✗ Shaft

The Coal Authority has records of over 175,000 mine entries within the UK captured in the National Coal Mining database, derived from sources including abandonment plans, geological and topographical plans.

Coal mining activity is recorded as far back as the 13th century, but prior to 1872 there was no requirement to deposit abandonment plans. It is therefore believed there may be many unrecorded mine entries of which the Authority has no information or knowledge. These entries do not, therefore, appear within the Authority's national dataset as shown on this map.

This map displays nearby official conservation areas. Every local authority in England has at least one conservation area. Most are designated by the Council as the local planning authority, though Historic England and the Secretary of State also have the power to create them.



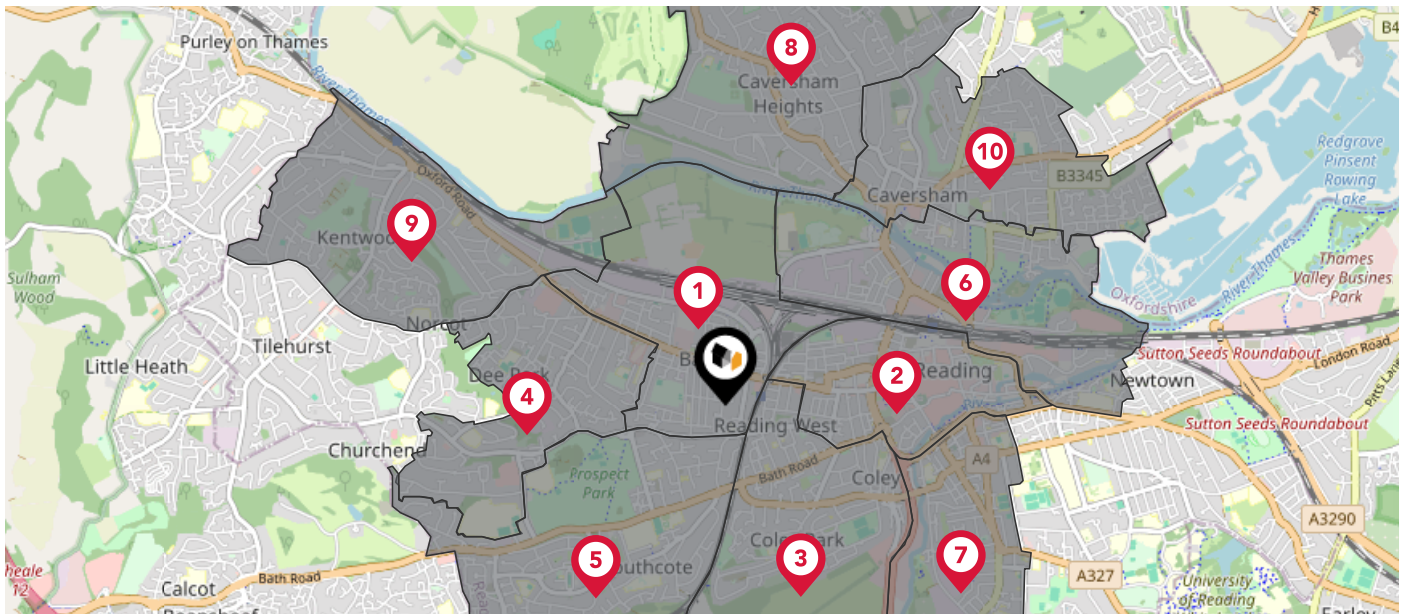
### Nearby Conservation Areas

- 1 Downshire Square
- 2 Russell Street and Castle Hill
- 3 St Mary's Butts and Castle Street
- 4 Market Place and London Street
- 5 St Peter's
- 6 Kendrick Road
- 7 Horncastle
- 8 Eldon Square
- 9 Christchurch
- 10 Routh Lane











# Maps

## Council Wards

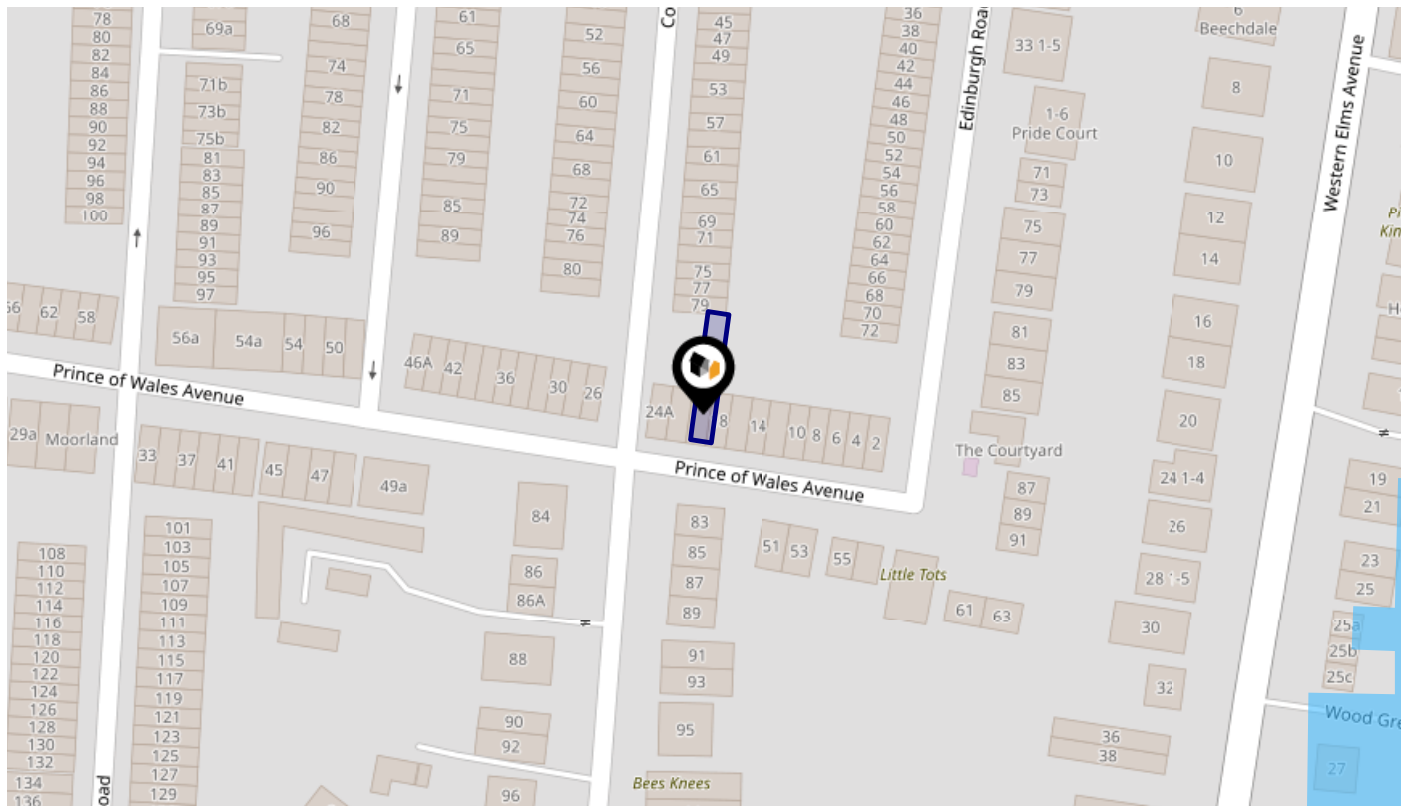
The UK is divided into wards that are used for local elections to elect local government councillors. Sometimes these are known as 'electoral divisions'. Population counts can vary substantially between wards, but the national average is about 5,500



### Nearby Council Wards

-  Battle Ward
-  Abbey Ward
-  Coley Ward
-  Norcot Ward
-  Southcote Ward
-  Thames Ward
-  Katesgrove Ward
-  Caversham Heights Ward
-  Kentwood Ward
-  Caversham Ward

This map displays the noise levels from nearby network rail and HS1 railway routes that affect this property...

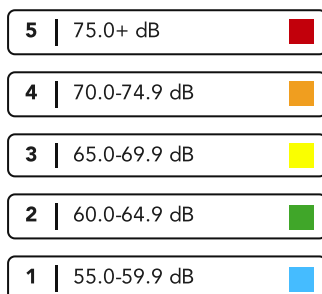


### Rail Noise Data

This data indicates the level of noise according to the strategic noise mapping of rail sources within areas with a population of at least 100,000 people (agglomerations) and along Network Rail and HS1 traffic routes.

The data indicates the annual average noise levels for the 16-hour period between 0700 - 2300.

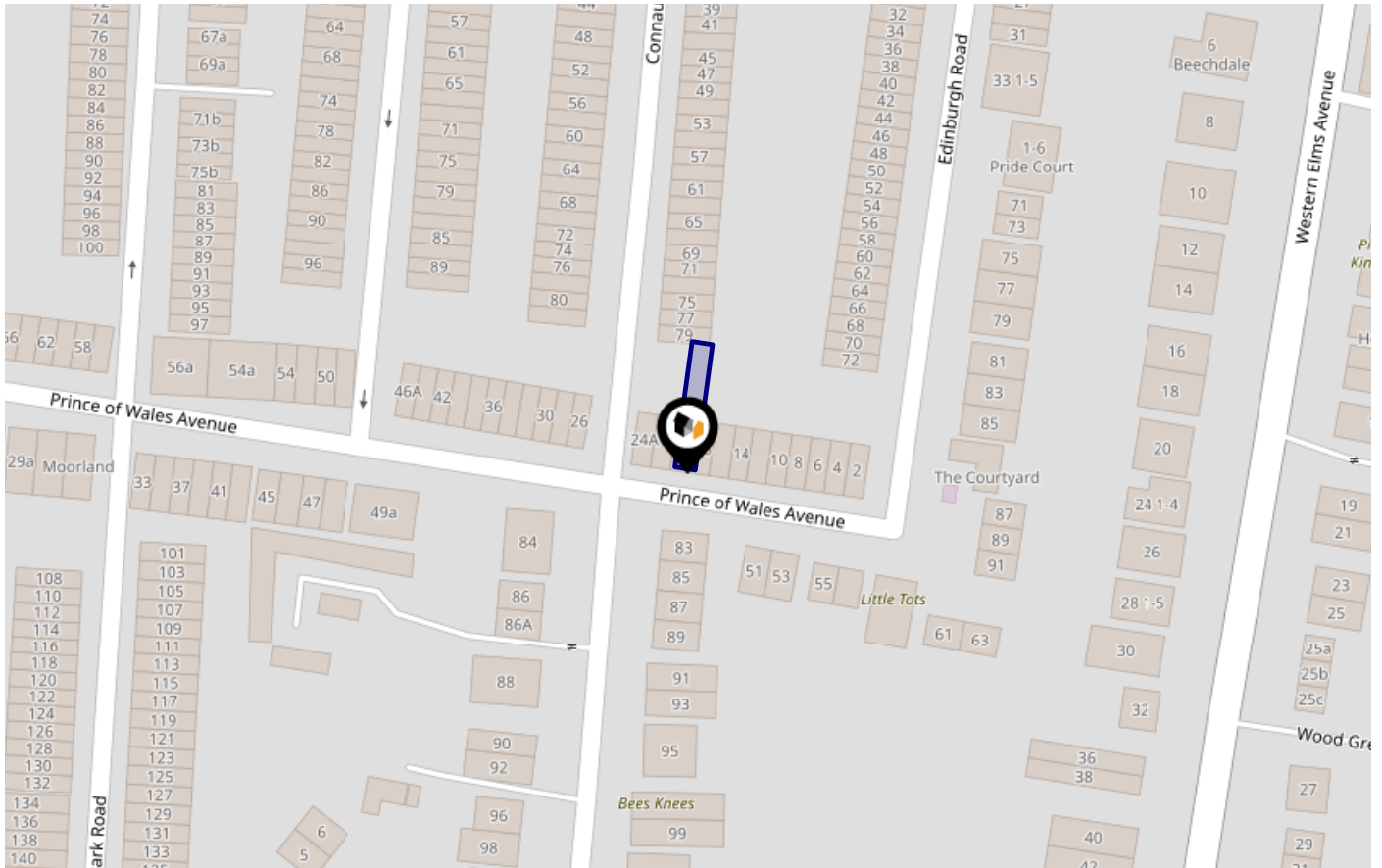
Noise levels are modelled on a 10m grid at a receptor height of 4m above ground, polygons are then produced by merging neighbouring cells within the following noise classes:



# Flood Risk

## Rivers & Seas - Flood Risk

This map shows the chance of flooding from rivers and / or the sea, taking into account flood defences and their condition.



**Risk Rating: Very low**

The map does not contain sufficient information for it to be used to determine flood risk to individual properties, but it does give you an indication of whether your area may be affected by surface water flooding at this risk level.

- High Risk** - an area which has a chance of flooding of greater than 1 in 30 (3.3%) in any one year.
- Medium Risk** - an area which has a chance of flooding of greater than 1 in 100 (1.0%) in any one year.
- Low Risk** - an area which has a chance of flooding of greater than 1 in 1000 (0.1%) in any one year.
- Very Low Risk** - an area in which the risk is below 1 in 1000 (0.1%) in any one year.

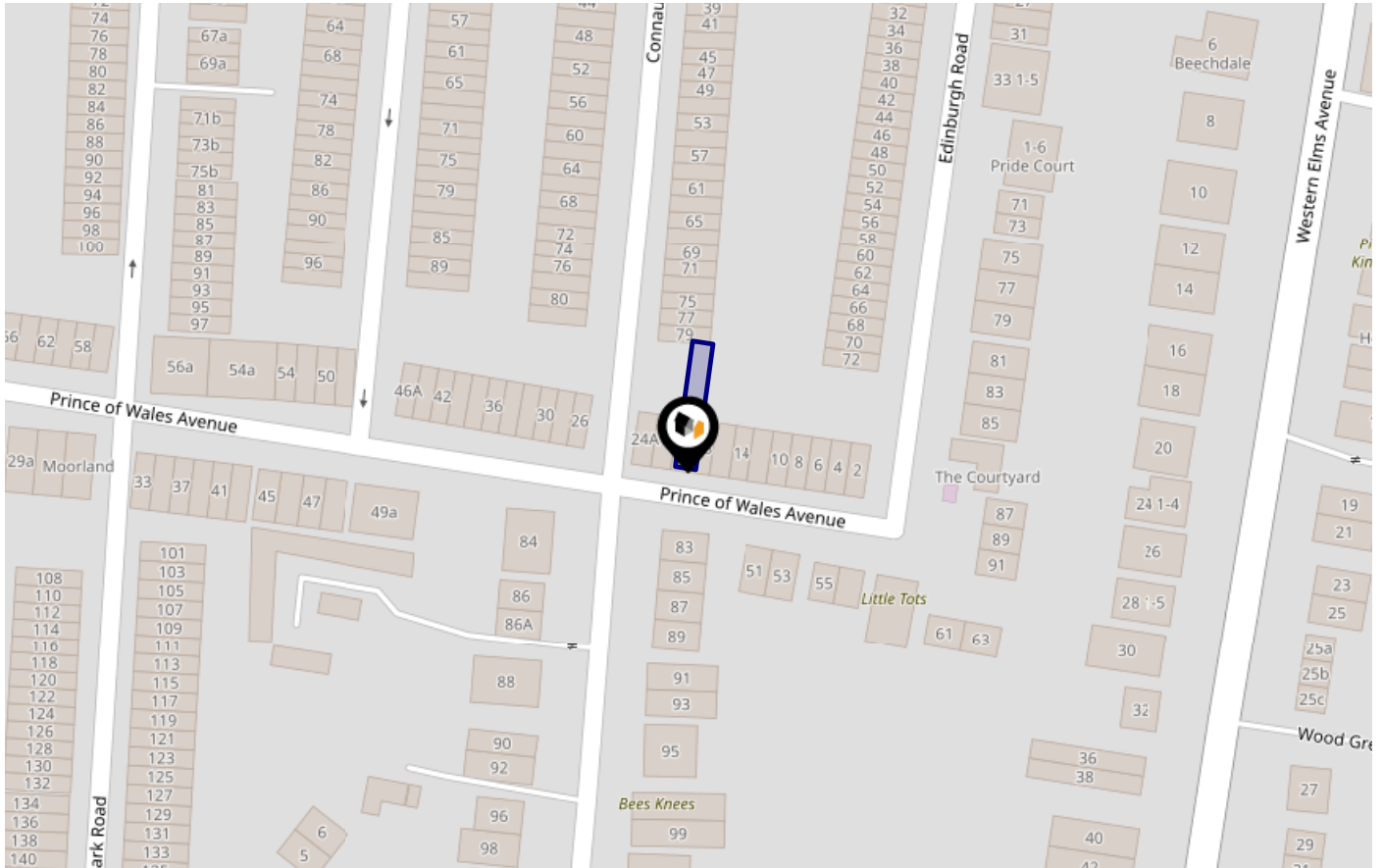
Chance of flooding to the following depths at this property:



# Flood Risk

## Rivers & Seas - Climate Change

This map shows the future chance of flooding from rivers and / or the sea **between 2036 and 2069**, taking into account flood defences and their condition. The government climate change models cannot predict exactly when the chance of flooding will go up. It could happen at any time during the time period.



**Risk Rating: Very low**

The map does not contain sufficient information for it to be used to determine flood risk to individual properties, but it does give you an indication of whether your area may be affected by surface water flooding at this risk level.

- High Risk** - an area which has a chance of flooding of greater than 1 in 30 (3.3%) in any one year.
- Medium Risk** - an area which has a chance of flooding of greater than 1 in 100 (1.0%) in any one year.
- Low Risk** - an area which has a chance of flooding of greater than 1 in 1000 (0.1%) in any one year.
- Very Low Risk** - an area in which the risk is below 1 in 1000 (0.1%) in any one year.

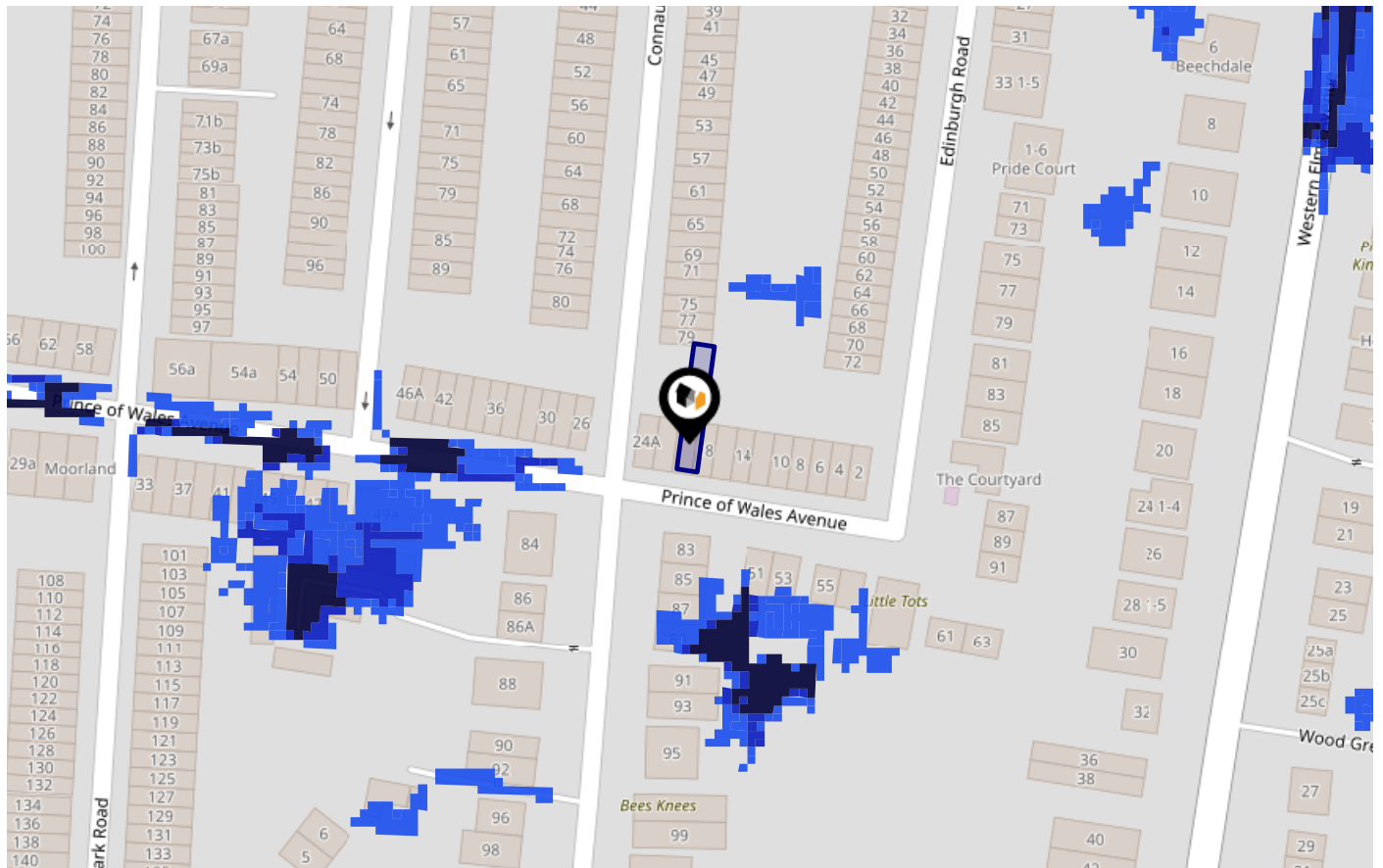
Chance of flooding to the following depths at this property:



# Flood Risk

## Surface Water - Flood Risk

This map shows the chance of flooding where rainwater has nowhere to drain. This kind of flooding can occur far from rivers or seas.



**Risk Rating: Very low**

The map does not contain sufficient information for it to be used to determine flood risk to individual properties, but it does give you an indication of whether your area may be affected by surface water flooding at this risk level.

- High Risk** - an area which has a chance of flooding of greater than 1 in 30 (3.3%) in any one year.
- Medium Risk** - an area which has a chance of flooding of greater than 1 in 100 (1.0%) in any one year.
- Low Risk** - an area which has a chance of flooding of greater than 1 in 1000 (0.1%) in any one year.
- Very Low Risk** - an area in which the risk is below 1 in 1000 (0.1%) in any one year.

Chance of flooding to the following depths at this property:

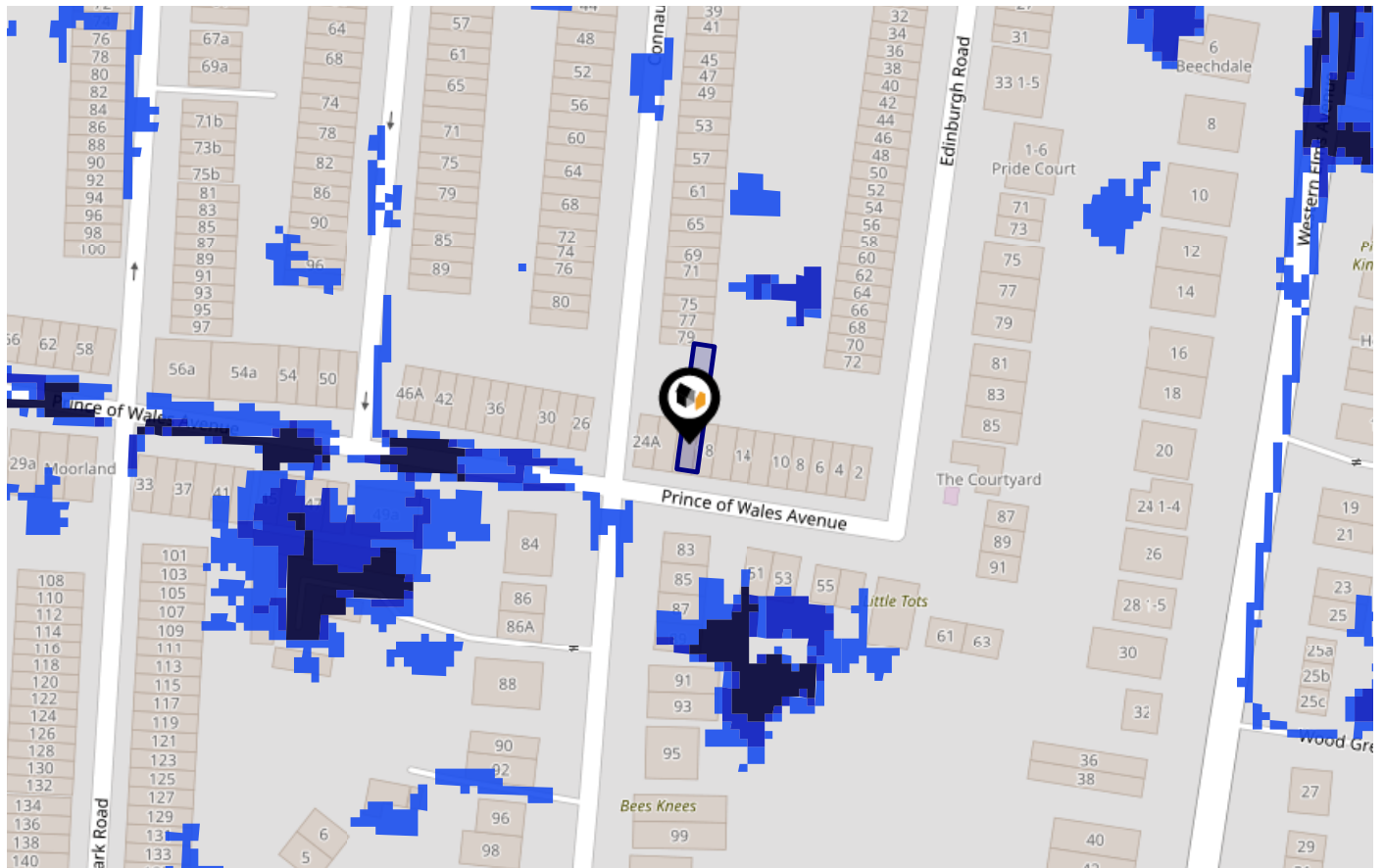


# Flood Risk

## Surface Water - Climate Change



This map shows the future chance of flooding **between 2040 and 2060** where rainwater has nowhere to drain. This kind of flooding can occur far from rivers or seas. The government climate change models cannot predict exactly when the chance of flooding will go up. It could happen at any time during the time period.



**Risk Rating: Very low**

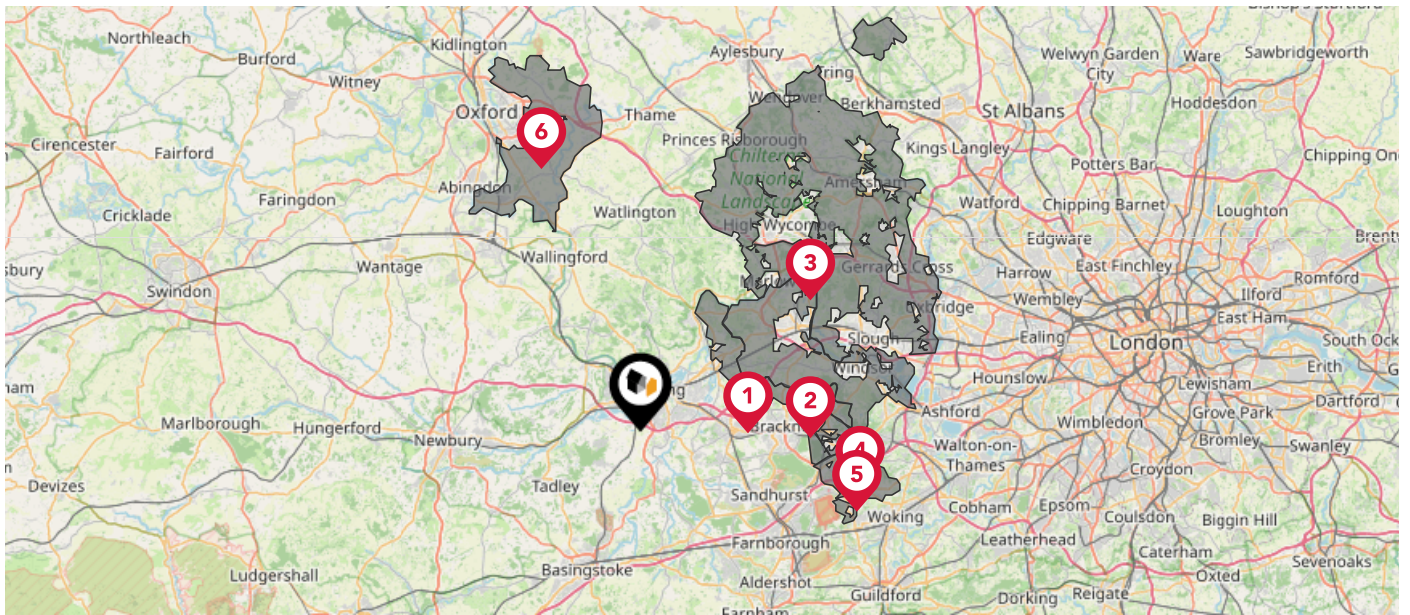
The map does not contain sufficient information for it to be used to determine flood risk to individual properties, but it does give you an indication of whether your area may be affected by surface water flooding at this risk level.

- High Risk** - an area which has a chance of flooding of greater than 1 in 30 (3.3%) in any one year.
- Medium Risk** - an area which has a chance of flooding of greater than 1 in 100 (1.0%) in any one year.
- Low Risk** - an area which has a chance of flooding of greater than 1 in 1000 (0.1%) in any one year.
- Very Low Risk** - an area in which the risk is below 1 in 1000 (0.1%) in any one year.

Chance of flooding to the following depths at this property:



This map displays nearby areas that have been designated as Green Belt...



### Nearby Green Belt Land

-  London Green Belt - Wokingham
-  London Green Belt - Bracknell Forest
-  London Green Belt - Buckinghamshire
-  London Green Belt - Windsor and Maidenhead
-  London Green Belt - Surrey Heath
-  Oxford Green Belt - South Oxfordshire

# Maps

## Landfill Sites

This map displays the location of known landfill sites. Historic sites are where there is no environmental permit in force. Active sites are currently authorised by the Environment Agency under Environmental Permitting Regulations.



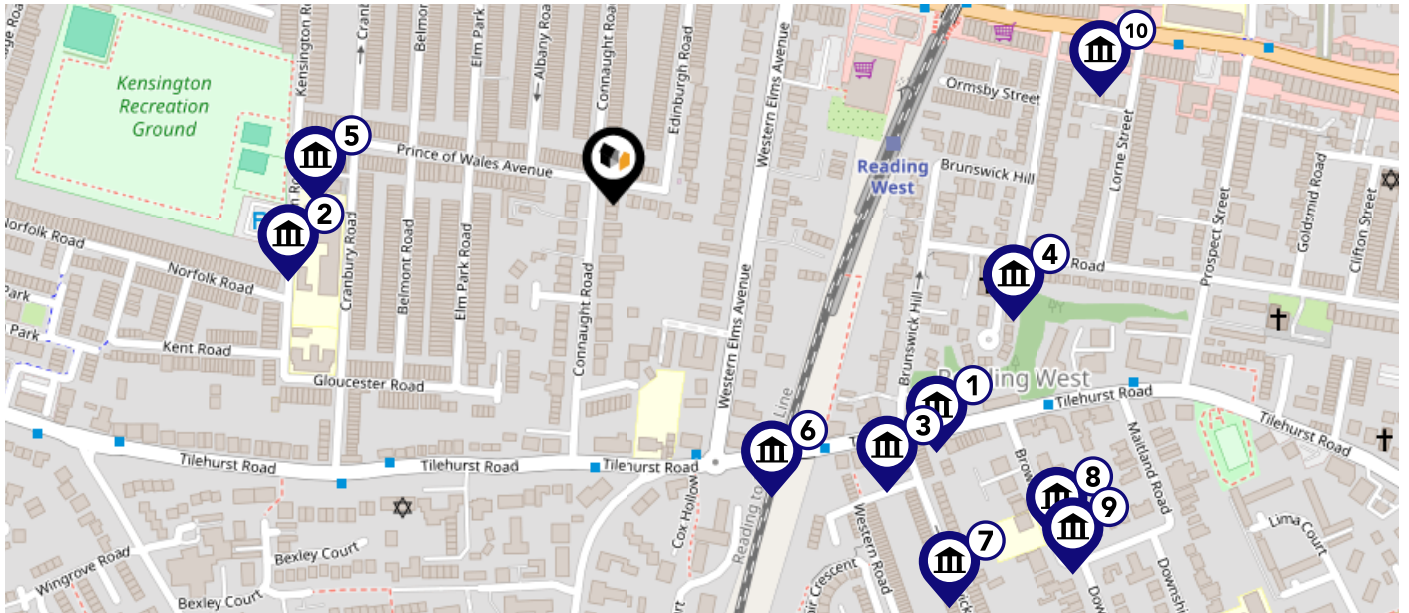
### Nearby Landfill Sites











<b>1</b>	Cow Lane-Reading, Berkshire	Historic Landfill
<b>2</b>	Richfield Avenue-Reading, Berkshire	Historic Landfill
<b>3</b>	Waterloo Meadows-Reading, Berkshire	Historic Landfill
<b>4</b>	Beecham Hill-Reading, Berkshire	Historic Landfill
<b>5</b>	Anslow Cottages-Pingewood, Berkshire	Historic Landfill
<b>6</b>	Anslow Cottages-Pingewood, Berkshire	Historic Landfill
<b>7</b>	Craddock Road-Reading, Berkshire	Historic Landfill
<b>8</b>	Thirlmere Avenue-Reading, Berkshire	Historic Landfill
<b>9</b>	Island Road-Reading, Berkshire	Historic Landfill
<b>10</b>	Rose Kiln Lane South-Reading, Berkshire	Historic Landfill

# Maps

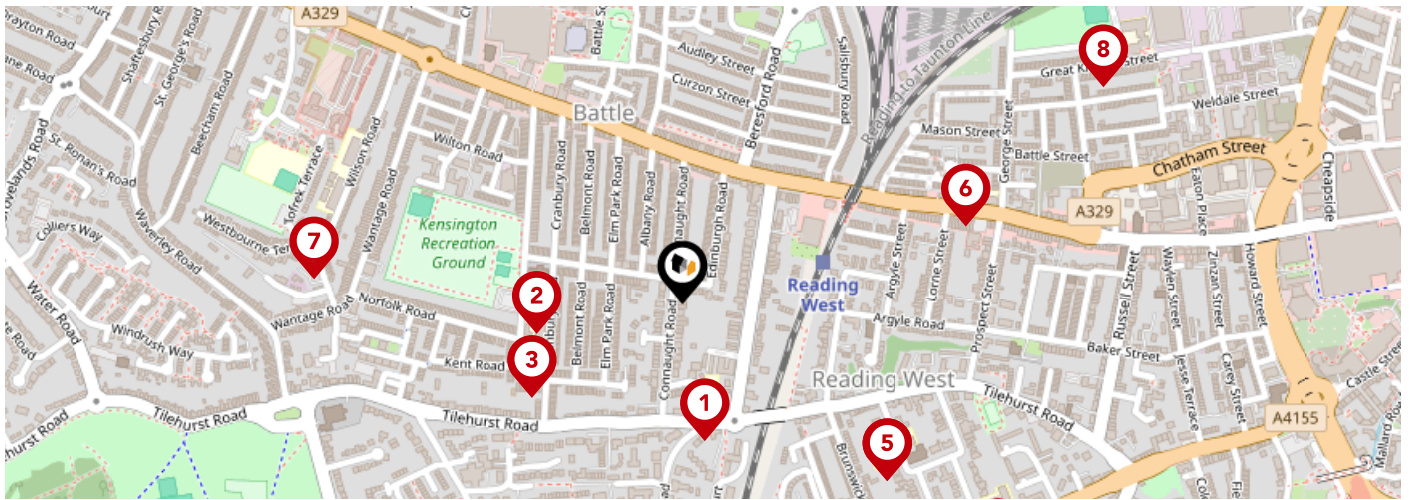
## Listed Buildings

This map displays nearby listed buildings and protected structures, as well as their listed tier and distance from the target property...



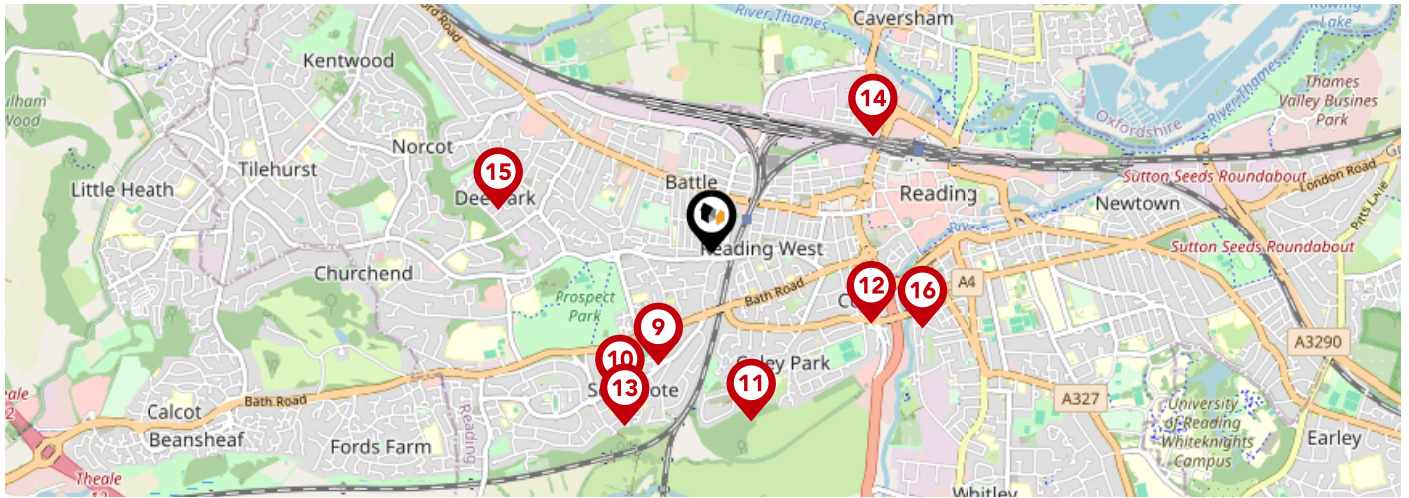
Listed Buildings in the local district		Grade	Distance
	1321897 - 52, Tilehurst Road	Grade II	0.2 miles
	1393919 - Battle Primary School Including Caretaker's House, Former Cookery School, Manual Instruction Block And Boundary Railings And Gates	Grade II	0.2 miles
	1302538 - 35, Tilehurst Road	Grade II	0.2 miles
	1303783 - The Rose And Thistle Public House	Grade II	0.2 miles
	1392034 - Church Of St Mark	Grade II	0.2 miles
	1409246 - Tilehurst Road Bridge (bke3709)	Grade II	0.2 miles
	1303726 - The Brunswick Arms	Grade II	0.3 miles
	1248739 - All Saints Infants School And Playground Area Railings To West	Grade II	0.3 miles
	1155115 - Church Of All Saints	Grade II	0.3 miles
	1113548 - Prospect Terrace	Grade II	0.3 miles

# Area Schools



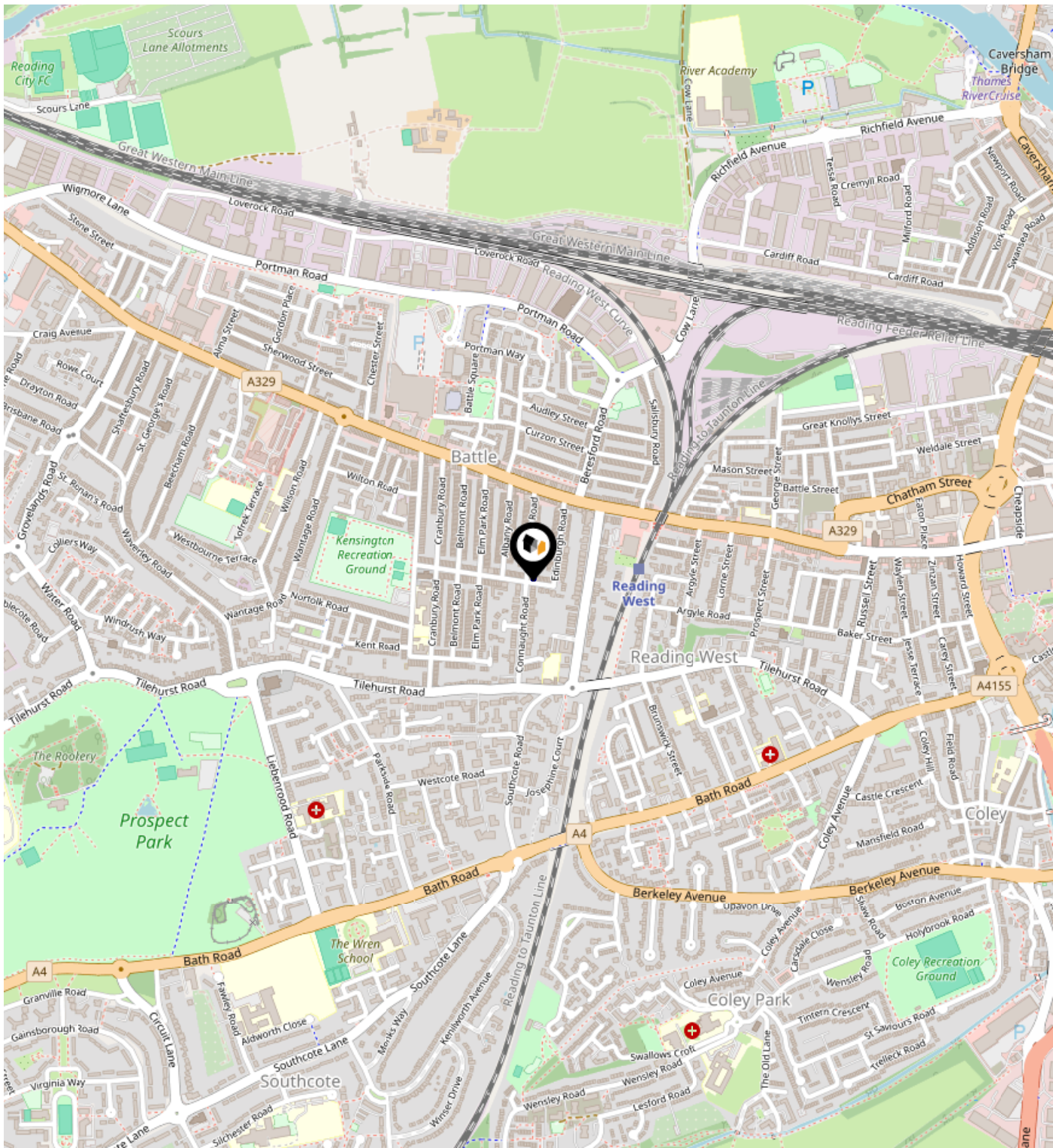
		Nursery	Primary	Secondary	College	Private
<b>1</b>	<b>St Edward's Prep</b> Ofsted Rating: Not Rated   Pupils: 121   Distance:0.16	<input type="checkbox"/>	<input checked="" type="checkbox"/>	<input type="checkbox"/>	<input type="checkbox"/>	<input type="checkbox"/>
<b>2</b>	<b>Battle Primary Academy</b> Ofsted Rating: Good   Pupils: 458   Distance:0.17	<input type="checkbox"/>	<input checked="" type="checkbox"/>	<input type="checkbox"/>	<input type="checkbox"/>	<input type="checkbox"/>
<b>3</b>	<b>Cranbury College</b> Ofsted Rating: Good   Pupils: 54   Distance:0.21	<input type="checkbox"/>	<input type="checkbox"/>	<input checked="" type="checkbox"/>	<input type="checkbox"/>	<input type="checkbox"/>
<b>4</b>	<b>All Saints Junior School</b> Ofsted Rating: Outstanding   Pupils: 96   Distance:0.31	<input type="checkbox"/>	<input checked="" type="checkbox"/>	<input type="checkbox"/>	<input type="checkbox"/>	<input type="checkbox"/>
<b>5</b>	<b>All Saints Church of England Aided Infant School</b> Ofsted Rating: Good   Pupils: 59   Distance:0.31	<input type="checkbox"/>	<input checked="" type="checkbox"/>	<input type="checkbox"/>	<input type="checkbox"/>	<input type="checkbox"/>
<b>6</b>	<b>Oxford Road Community School</b> Ofsted Rating: Good   Pupils: 249   Distance:0.34	<input type="checkbox"/>	<input checked="" type="checkbox"/>	<input type="checkbox"/>	<input type="checkbox"/>	<input type="checkbox"/>
<b>7</b>	<b>Wilson Primary School</b> Ofsted Rating: Good   Pupils: 454   Distance:0.43	<input type="checkbox"/>	<input checked="" type="checkbox"/>	<input type="checkbox"/>	<input type="checkbox"/>	<input type="checkbox"/>
<b>8</b>	<b>Civitas Academy</b> Ofsted Rating: Good   Pupils: 405   Distance:0.55	<input type="checkbox"/>	<input checked="" type="checkbox"/>	<input type="checkbox"/>	<input type="checkbox"/>	<input type="checkbox"/>

# Area Schools





		Nursery	Primary	Secondary	College	Private
	<b>The WREN School</b> Ofsted Rating: Requires improvement   Pupils: 1003   Distance:0.57	<input type="checkbox"/>	<input type="checkbox"/>	<input checked="" type="checkbox"/>	<input type="checkbox"/>	<input type="checkbox"/>
	<b>Blessed Hugh Faringdon Catholic School</b> Ofsted Rating: Good   Pupils: 1022   Distance:0.79	<input type="checkbox"/>	<input type="checkbox"/>	<input checked="" type="checkbox"/>	<input type="checkbox"/>	<input type="checkbox"/>
	<b>St Mary &amp; All Saints Church of England Primary School</b> Ofsted Rating: Requires improvement   Pupils: 336   Distance:0.8	<input type="checkbox"/>	<input checked="" type="checkbox"/>	<input type="checkbox"/>	<input type="checkbox"/>	<input type="checkbox"/>
	<b>Coley Primary School</b> Ofsted Rating: Good   Pupils: 254   Distance:0.81	<input type="checkbox"/>	<input checked="" type="checkbox"/>	<input type="checkbox"/>	<input type="checkbox"/>	<input type="checkbox"/>
	<b>Southcote Primary School</b> Ofsted Rating: Good   Pupils: 558   Distance:0.89	<input type="checkbox"/>	<input checked="" type="checkbox"/>	<input type="checkbox"/>	<input type="checkbox"/>	<input type="checkbox"/>
	<b>E P Collier Primary School</b> Ofsted Rating: Good   Pupils: 405   Distance:0.92	<input type="checkbox"/>	<input checked="" type="checkbox"/>	<input type="checkbox"/>	<input type="checkbox"/>	<input type="checkbox"/>
	<b>Ranikhet Academy</b> Ofsted Rating: Good   Pupils: 247   Distance:1	<input type="checkbox"/>	<input checked="" type="checkbox"/>	<input type="checkbox"/>	<input type="checkbox"/>	<input type="checkbox"/>
	<b>Katesgrove Primary School</b> Ofsted Rating: Good   Pupils: 692   Distance:1.03	<input type="checkbox"/>	<input checked="" type="checkbox"/>	<input type="checkbox"/>	<input type="checkbox"/>	<input type="checkbox"/>

# Local Area Masts & Pylons


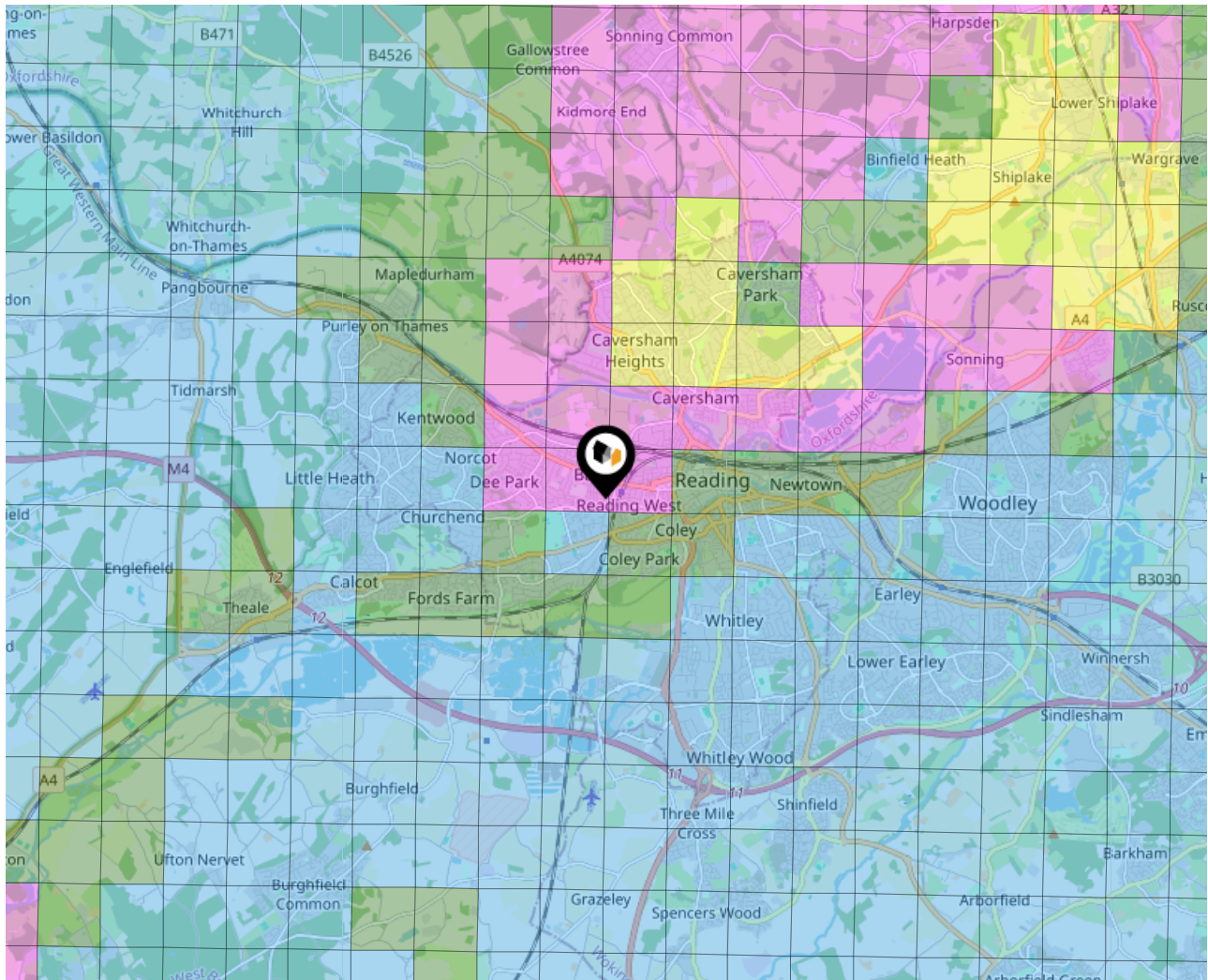


**Key:**

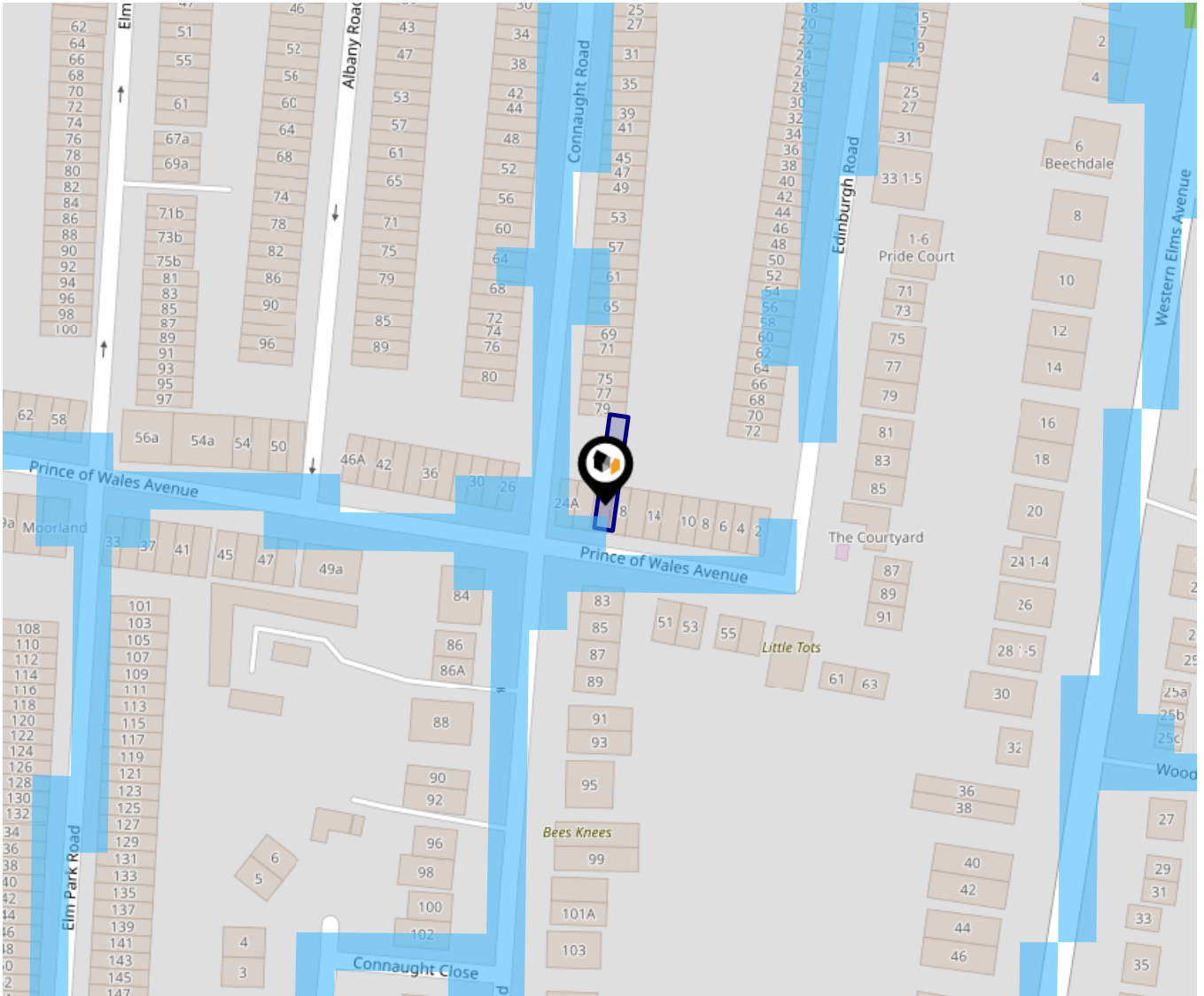
-  Power Pylons
-  Communication Masts

### What is Radon?

Radon is a natural radioactive gas, which enters buildings from the ground. Exposure to high concentrations increases the risk of lung cancer. The UK Health Security Agency (UKHSA) recommends that radon levels should be reduced in homes where the annual average is at or above 200 becquerels per cubic metre (200 Bq/m<sup>3</sup>).



# Local Area Road Noise

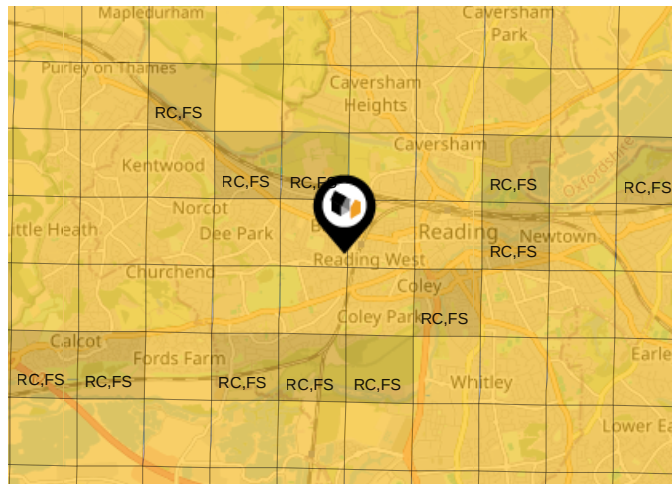


The data indicates the level of noise according to strategic noise sources across all traffic routes. This indicates a 25 house annual average noise level with separate weightings for the evening and the night periods.

- 75.0+ dB
- 70.0-74.9 dB
- 65.0-69.9 dB
- 60.0-64.9 dB
- 55.0-59.9 dB

Ground Composition for this Address (Surrounding square kilometer zone around property)

<b>Carbon Content:</b>	NONE	<b>Soil Texture:</b>	SAND TO SANDY LOAM
<b>Parent Material Grain:</b>	ARENACEOUS - RUDACEOUS	<b>Soil Depth:</b>	DEEP
<b>Soil Group:</b>	LIGHT(SANDY) TO MEDIUM(SANDY)		

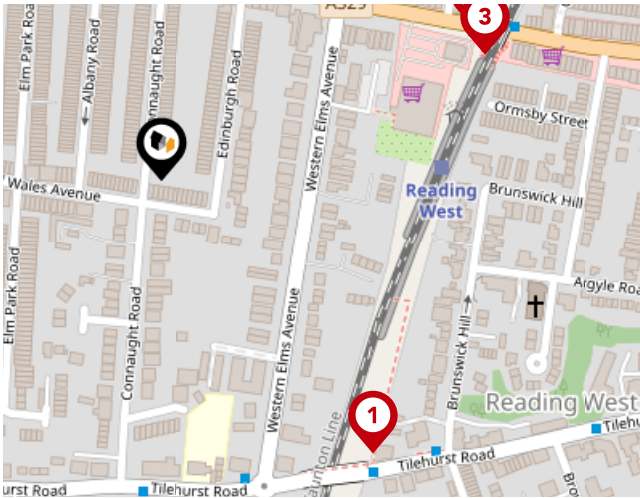


### Primary Classifications (Most Common Clay Types)

<b>C/M</b>	Claystone / Mudstone
<b>FPC,S</b>	Floodplain Clay, Sand / Gravel
<b>FC,S</b>	Fluvial Clays & Silts
<b>FC,S,G</b>	Fluvial Clays, Silts, Sands & Gravel
<b>PM/EC</b>	Prequaternary Marine / Estuarine Clay / Silt
<b>QM/EC</b>	Quaternary Marine / Estuarine Clay / Silt
<b>RC</b>	Residual Clay
<b>RC/LL</b>	Residual Clay & Loamy Loess
<b>RC,S</b>	River Clay & Silt
<b>RC,FS</b>	Riverine Clay & Floodplain Sands and Gravel
<b>RC,FL</b>	Riverine Clay & Fluvial Sands and Gravel
<b>TC</b>	Terrace Clay
<b>TC/LL</b>	Terrace Clay & Loamy Loess

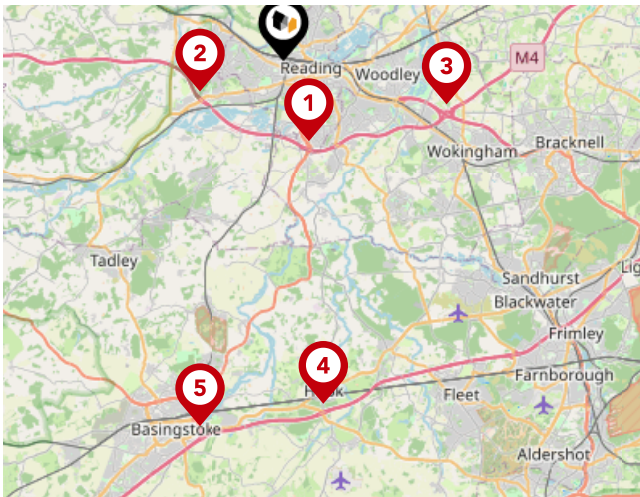
# Area

## Transport (National)



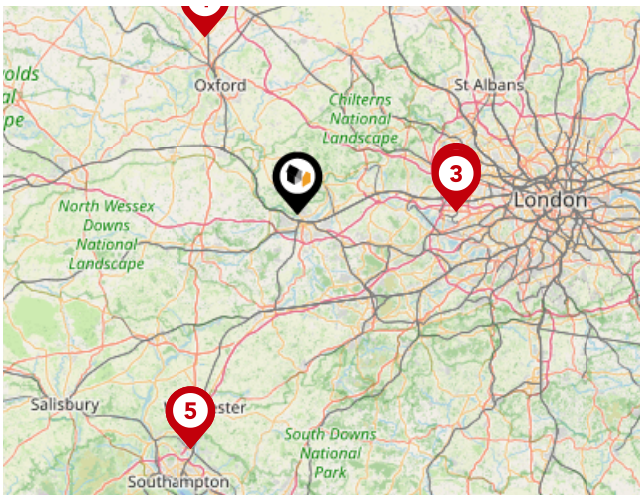
### National Rail Stations

Pin	Name	Distance
1	Reading West Rail Station	0.2 miles
2	Reading West Rail Station	0.2 miles
3	Reading West Rail Station	0.2 miles



### Trunk Roads/Motorways

Pin	Name	Distance
1	M4 J11	3.06 miles
2	M4 J12	3.24 miles
3	M4 J10	6.25 miles
4	M3 J5	12.76 miles
5	M3 J6	13.83 miles

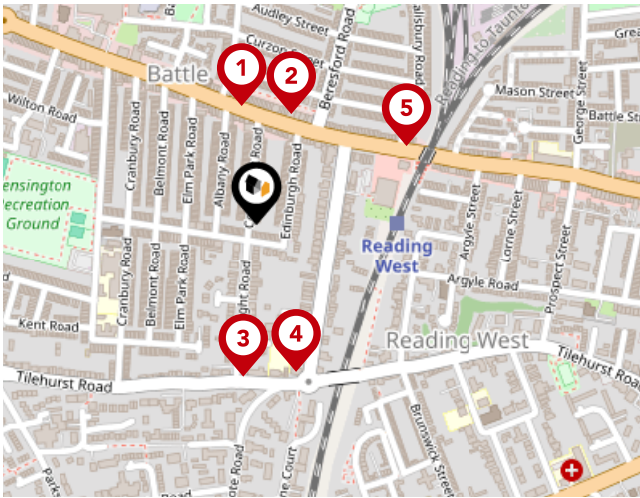


### Airports/Helipads

Pin	Name	Distance
1	Kidlington	29.52 miles
2	Heathrow Airport	23.38 miles
3	Heathrow Airport Terminal 4	23.56 miles
4	North Stoneham	38.31 miles
5	Southampton Airport	38.31 miles

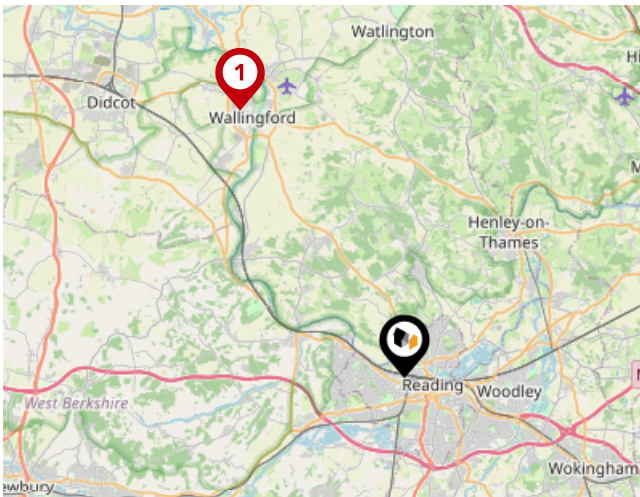
# Area

## Transport (Local)



### Bus Stops/Stations

Pin	Name	Distance
1	Beresford Road	0.14 miles
2	Beresford Road	0.13 miles
3	Southcote Road	0.18 miles
4	Southcote Road	0.18 miles
5	Reading West Rail Station - Oxford Road	0.2 miles



### Local Connections

Pin	Name	Distance
1	Wallingford (Cholsey & Wallingford Railway)	11.63 miles



## Avocado Property

---

We are proud to be different, we want to create a legacy as the business that positively disrupted the industry and challenged the estate agent status quo.

Our clients all get direct access to business partners who live locally and are part of their local community. We work with local businesses to help promote their companies free of charge and we give back to teachers, nurses and armed forces servicemen/women.

We are passionate about changing the industry, passionate about helping people move on to the next chapter in their lives and passionate about property.

## Testimonial 1



Kiel was incredibly proactive and brought a level of enthusiasm and professionalism, which you should expect from someone with whom you are entrusting the sale of your home. I gave him free rein to present my property and his creative and innovative approach did not disappoint me, nor prospective buyers. He worked incredibly hard, was responsive and forthcoming with information throughout and made the process as stress free as it could be.

## Testimonial 2



We recently had the pleasure of selling our house with the support of Kiel, and we couldn't be happier with the experience. From the very first interaction to the final completion, Kiel provided an exceptional level of service that made the entire process smooth, stress-free, and ultimately, highly successful.

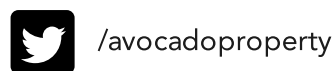
We wholeheartedly recommend Kiel at avocado property. Simply outstanding!

## Testimonial 3



Would just like to take this opportunity to thank Kiel who was brilliant throughout the sale of our property. He was informative, kept us up to date and willing to step in and sort out any problems that occurred emailing all parties.

Thank you Kiel.



# Avocado Property

## Data Quality

We are committed to comprehensive property data being made available upfront to make the home buying and selling process quicker, easier and cheaper. This is why we have partnered with Sprift, the UK's leading supplier of property-specific data.



### Contains public sector information licensed under the Open Government License v3.0

The information contained within this report is for general information purposes only.

Sprift Technologies Ltd aggregate this data from a wide variety of sources and while we endeavour to keep the information up to date and correct, we make no representations or warranties of any kind, express or implied, about the completeness, accuracy, reliability, of the information or related graphics contained within this report for any purpose.

Any reliance you place on such information is therefore strictly at your own risk. In no event will we be liable for any loss or damage including without limitation, indirect or consequential loss or damage, or any loss or damage whatsoever arising from loss of data or profits arising out of, or in connection with, the use of this report.



#### Avocado Property

07769 345086

kiel@avocadoberkshire.co.uk

www.avocadopropertyagents.co.uk

