



See More Online

KFB: Key Facts For Buyers

A Guide to This Property & the Local Area

Thursday 12th February 2026



15, LAXFIELD ROAD, SUTTON, NORWICH, NR12 9QP

Avocado

North Norfolk

07921075935

daniel.t@avocadopropertyagents.co.uk

<https://avocadopropertyagents.co.uk/>

Powered by
aprift
Know any property instantly

Property Overview



Property

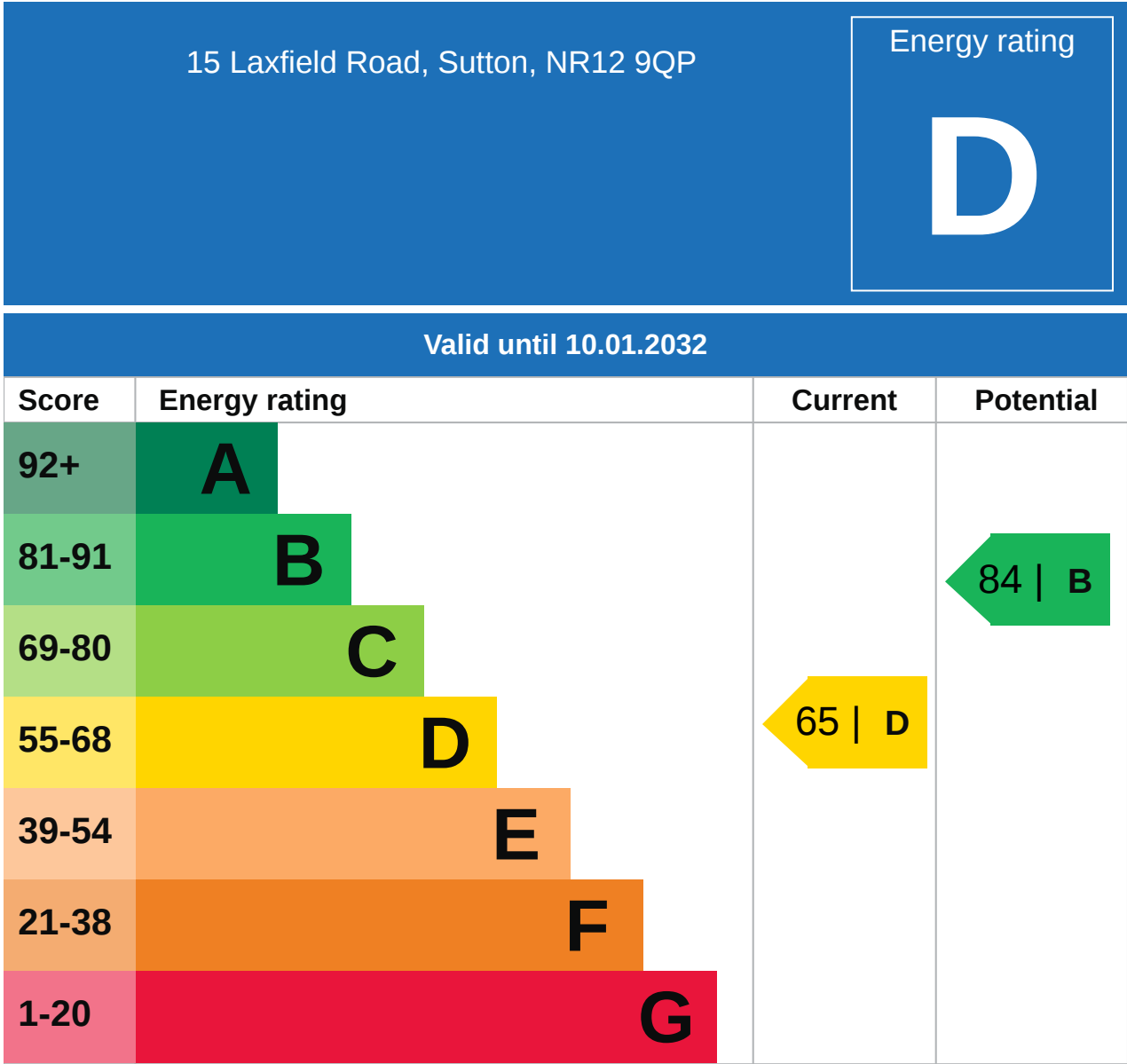
Type:	Detached	Tenure:	Freehold
Bedrooms:	3		
Floor Area:	785 ft ² / 73 m ²		
Plot Area:	0.09 acres		
Year Built :	1976-1982		
Council Tax :	Band C		
Annual Estimate:	£2,081		
Title Number:	NK14533		
UPRN:	100090878218		

Local Area

Local Authority:	Norfolk	Estimated Broadband Speeds		
Conservation Area:	No	(Standard - Superfast - Ultrafast)		
Flood Risk:				
• Rivers & Seas	Very low	5	75	-
• Surface Water	Very low	mb/s	mb/s	mb/s

Mobile Coverage:				Satellite/Fibre TV Availability:		
(based on calls indoors)						
O ₂	EE	3	O ₂	BT	sky	Virgin media

Property
EPC - Certificate



Property

EPC - Additional Data

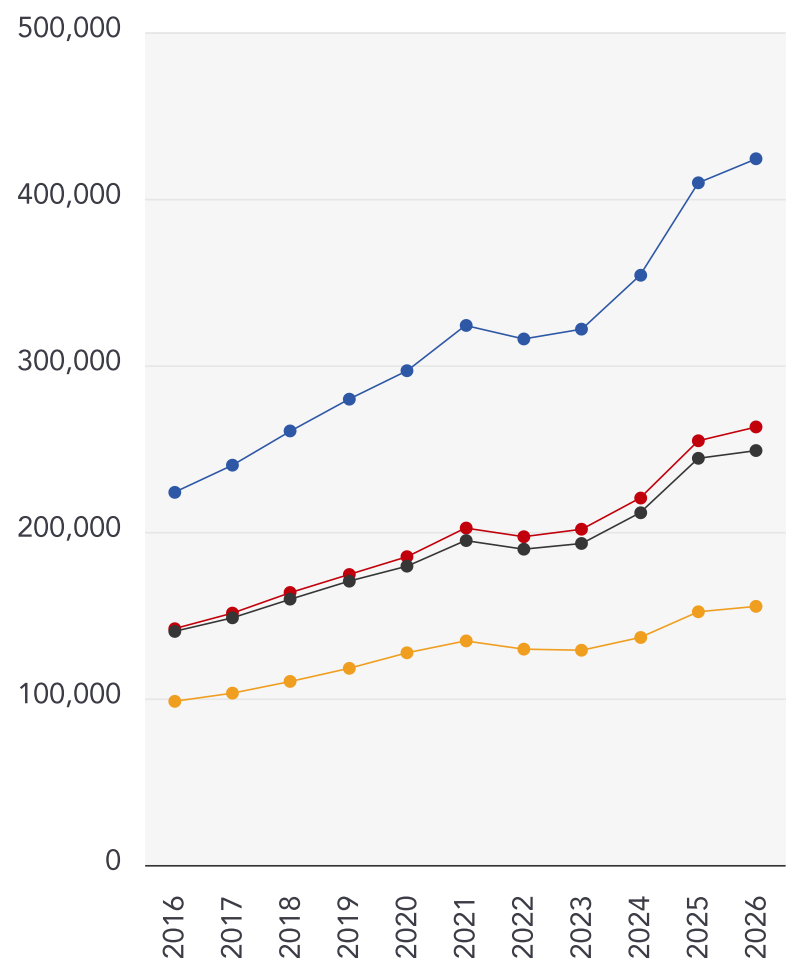
Additional EPC Data

Property Type:	Bungalow
Build Form:	Detached
Transaction Type:	Marketed sale
Energy Tariff:	Single
Main Fuel:	Electricity (not community)
Main Gas:	No
Flat Top Storey:	No
Top Storey:	0
Glazing Type:	Double glazing, unknown install date
Previous Extension:	0
Open Fireplace:	0
Ventilation:	Natural
Walls:	Cavity wall, filled cavity
Walls Energy:	Good
Roof:	Pitched, 200 mm loft insulation
Roof Energy:	Good
Main Heating:	Air source heat pump, radiators, electric
Main Heating Controls:	Time and temperature zone control
Hot Water System:	From main system
Hot Water Energy Efficiency:	Poor
Lighting:	Low energy lighting in 88% of fixed outlets
Floors:	Solid, no insulation (assumed)
Total Floor Area:	73 m ²

Market

House Price Statistics

10 Year History of Average House Prices by Property Type in NR12



Detached

+89.52%

Semi-Detached

+85.41%

Terraced

+77.44%

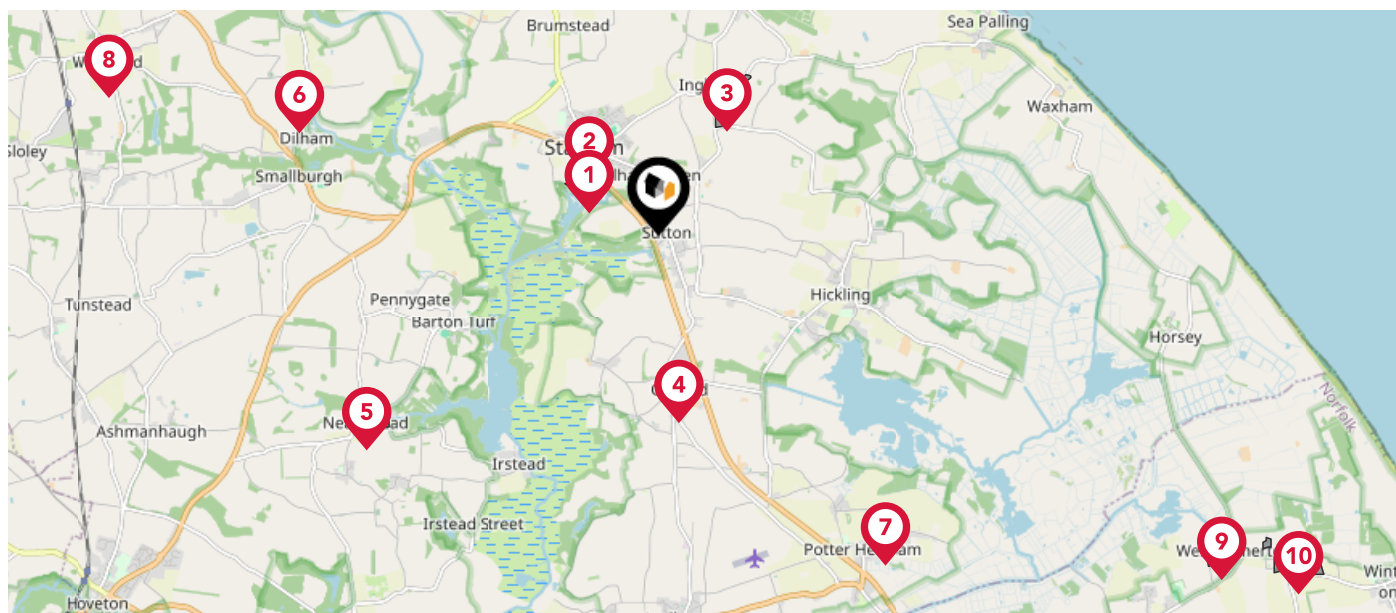
Flat

+58.04%











Maps

Conservation Areas

This map displays nearby official conservation areas. Every local authority in England has at least one conservation area. Most are designated by the Council as the local planning authority, though Historic England and the Secretary of State also have the power to create them.



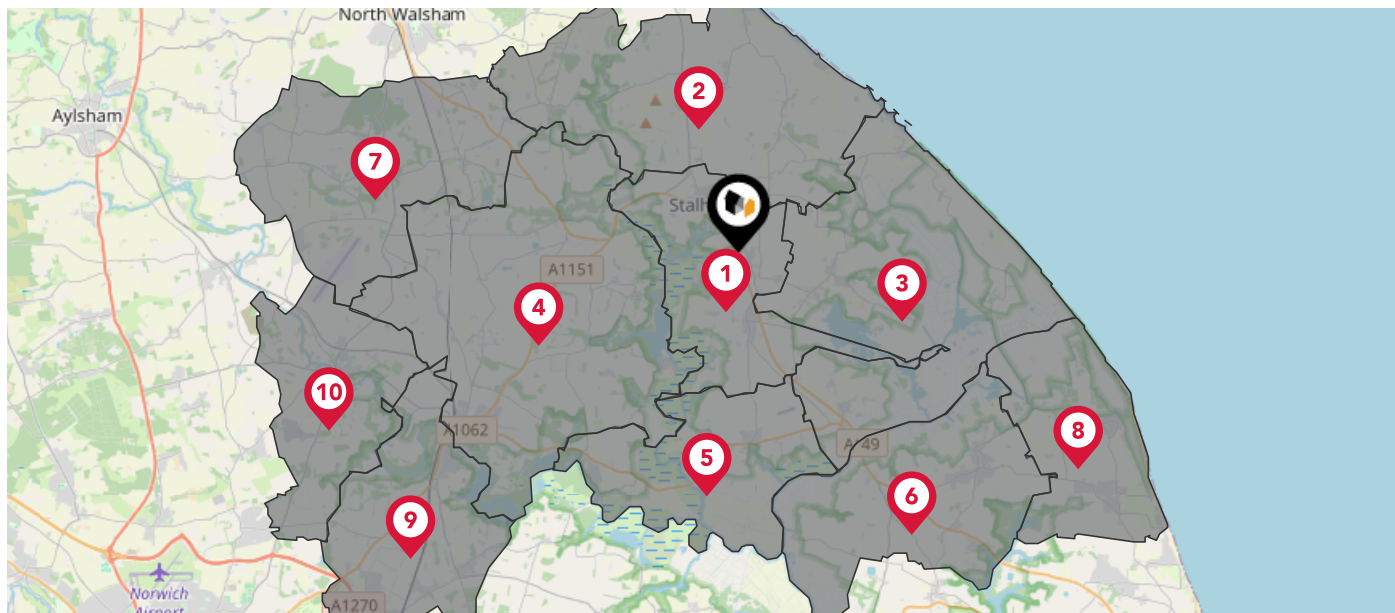
Nearby Conservation Areas

-  Stalham Staithe
-  Stalham
-  Ingham
-  Catfield
-  Neatishead
-  Dilham
-  Potter Heigham
-  Worstead
-  West Somerton
-  East and West Somerton

Maps

Council Wards

The UK is divided into wards that are used for local elections to elect local government councillors. Sometimes these are known as 'electoral divisions'. Population counts can vary substantially between wards, but the national average is about 5,500



Nearby Council Wards



Stalham Ward



Happisburgh Ward



Hickling Ward



Hoveton & Tunstead Ward



St. Benet's Ward



West Flegg Ward



Worstead Ward



East Flegg Ward



Wroxham Ward

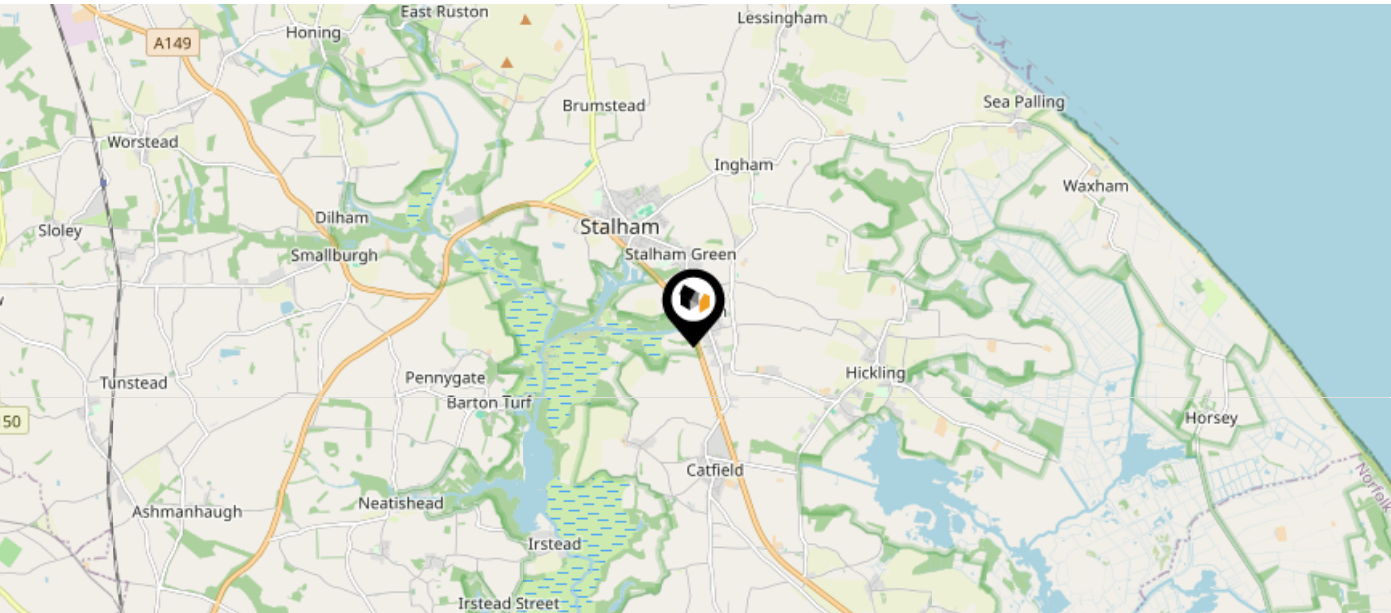


Coltishall Ward

Maps

Green Belt

This map displays nearby areas that have been designated as Green Belt...



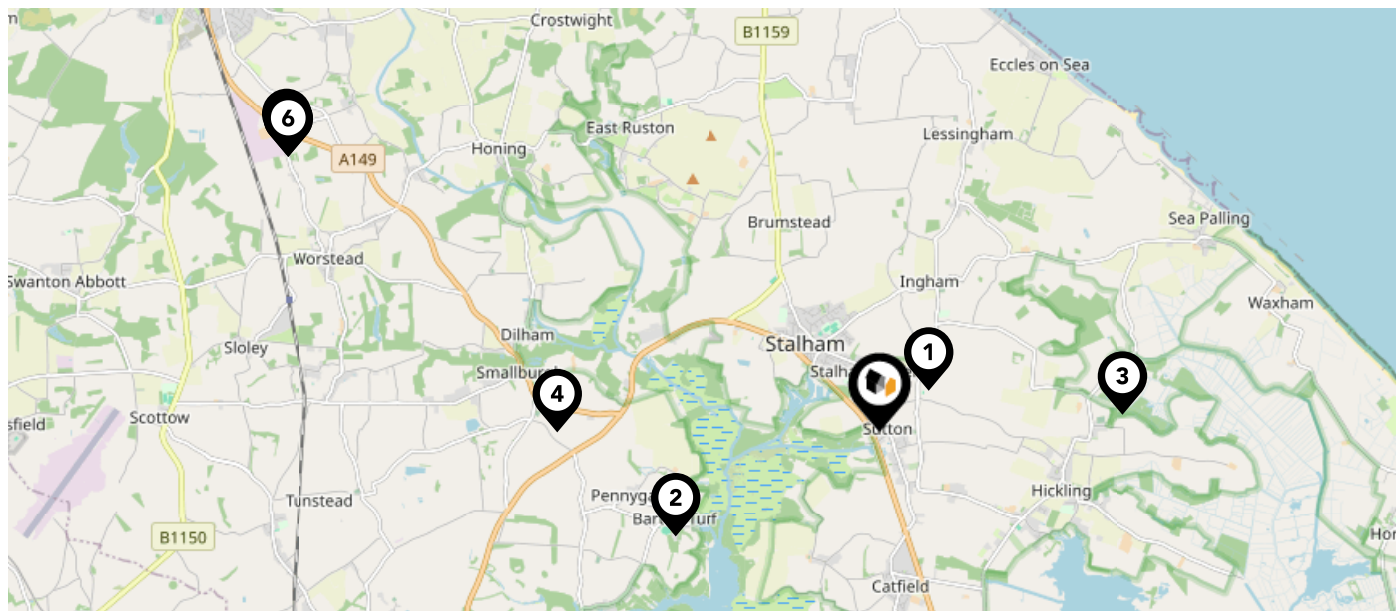
Nearby Green Belt Land

No data available.

Maps

Landfill Sites

This map displays the location of known landfill sites. Historic sites are where there is no environmental permit in force. Active sites are currently authorised by the Environment Agency under Environmental Permitting Regulations.



Nearby Landfill Sites











1	Mill Road-Sutton, Norwich, Norfolk	Historic Landfill	
2	Point Farm-Barton Turf, Norwich, Norfolk	Historic Landfill	
3	Priory Farm-Near Old Priory off Sea Palling Road, Hickling	Historic Landfill	
4	Nightsoil Disposal Tip-Near Dark Lane, Smallburgh	Historic Landfill	
5	Adjacent To Railway-Sandy Hill Farm, Worstead	Historic Landfill	
6	Sandy Hills-Worstead, Norwich, Norfolk	Historic Landfill	
7	Refuse Tip West of Sandyhill Farm-Worstead, Norwich, Norfolk	Historic Landfill	

Maps

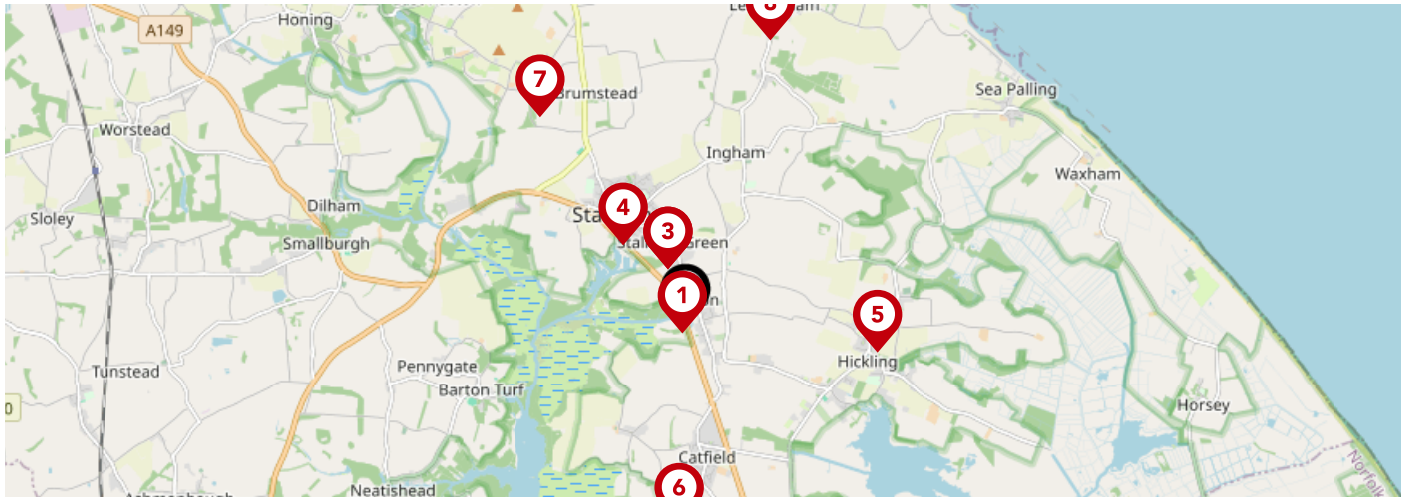
Listed Buildings

This map displays nearby listed buildings and protected structures, as well as their listed tier and distance from the target property...



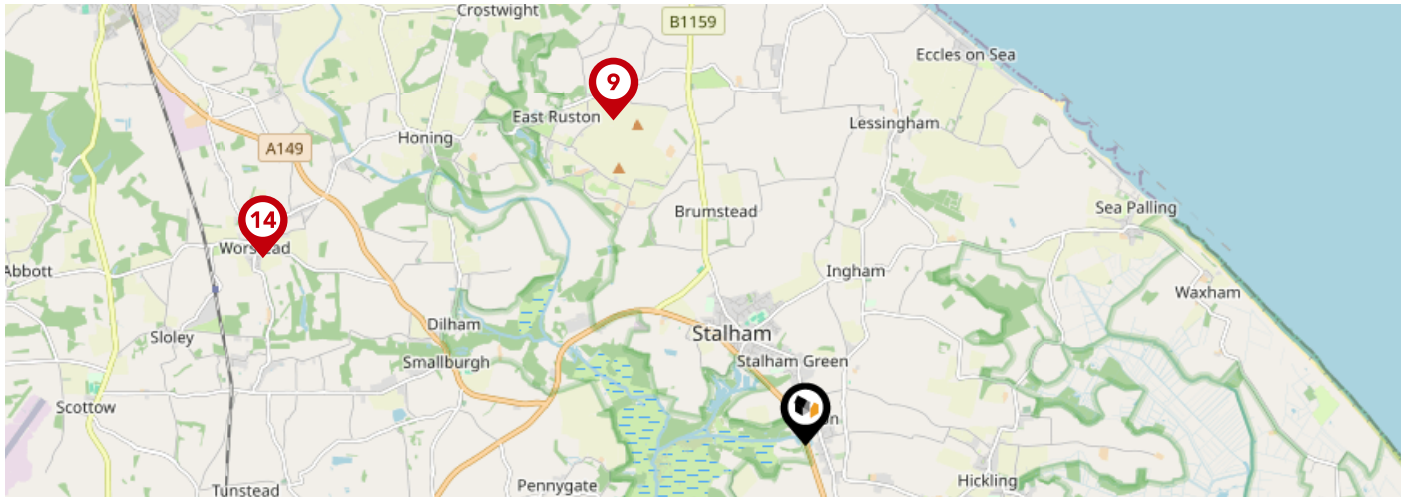
Listed Buildings in the local district		Grade	Distance
	1172607 - Church Of St Michael	Grade II	0.3 miles
	1172624 - Stone Cottage	Grade II	0.3 miles
	1049327 - High Cottage	Grade II	0.3 miles
	1464646 - Sutton War Memorial	Grade II	0.3 miles
	1373724 - The Homestead	Grade II	0.4 miles
	1172601 - Walnut Cottage	Grade II	0.5 miles
	1049366 - The Thatched Cottage	Grade II	0.5 miles
	1172609 - Durrants Farmhouse	Grade II	0.5 miles
	1049367 - Barn At Stalham Hall Farm	Grade II	0.6 miles
	1305053 - Stalham Hall	Grade II	0.6 miles









Area Schools



		Nursery	Primary	Secondary	College	Private
1	Sutton Church of England Infant Academy Ofsted Rating: Good Pupils:0 Distance:0.06	<input type="checkbox"/>	<input checked="" type="checkbox"/>	<input type="checkbox"/>	<input type="checkbox"/>	<input type="checkbox"/>
2	Stalham Infant School and Nursery Ofsted Rating: Good Pupils: 87 Distance:0.55	<input type="checkbox"/>	<input checked="" type="checkbox"/>	<input type="checkbox"/>	<input type="checkbox"/>	<input type="checkbox"/>
3	Stalham Academy Ofsted Rating: Good Pupils: 230 Distance:0.55	<input type="checkbox"/>	<input checked="" type="checkbox"/>	<input type="checkbox"/>	<input type="checkbox"/>	<input type="checkbox"/>
4	Stalham High School Ofsted Rating: Good Pupils: 482 Distance:0.92	<input type="checkbox"/>	<input type="checkbox"/>	<input checked="" type="checkbox"/>	<input type="checkbox"/>	<input type="checkbox"/>
5	Hickling CofE Infants Academy Ofsted Rating: Good Pupils:0 Distance:1.74	<input type="checkbox"/>	<input checked="" type="checkbox"/>	<input type="checkbox"/>	<input type="checkbox"/>	<input type="checkbox"/>
6	Catfield CofE Primary Academy Ofsted Rating: Requires improvement Pupils:0 Distance:1.78	<input type="checkbox"/>	<input checked="" type="checkbox"/>	<input type="checkbox"/>	<input type="checkbox"/>	<input type="checkbox"/>
7	The Stables Independent School Ofsted Rating: Good Pupils: 18 Distance:2.29	<input type="checkbox"/>	<input type="checkbox"/>	<input checked="" type="checkbox"/>	<input type="checkbox"/>	<input type="checkbox"/>
8	All Saints School Ofsted Rating: Good Pupils: 73 Distance:2.68	<input type="checkbox"/>	<input type="checkbox"/>	<input checked="" type="checkbox"/>	<input type="checkbox"/>	<input type="checkbox"/>

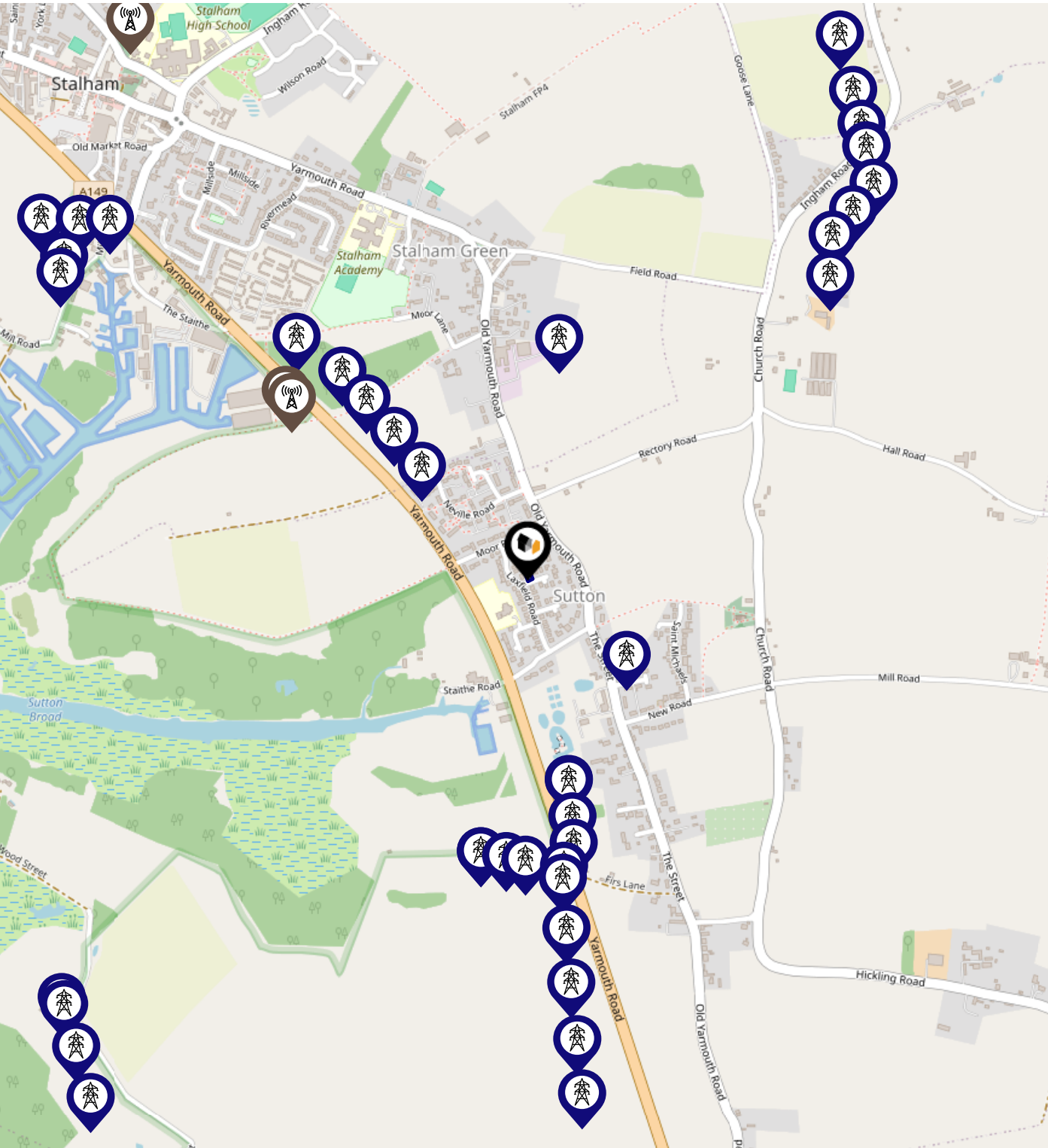
Area Schools



		Nursery	Primary	Secondary	College	Private
	East Ruston Infant School & Nursery Ofsted Rating: Good Pupils: 39 Distance:3.39	<input type="checkbox"/>	<input checked="" type="checkbox"/>	<input type="checkbox"/>	<input type="checkbox"/>	<input type="checkbox"/>
	Ludham Primary School and Nursery Ofsted Rating: Good Pupils: 105 Distance:3.42	<input type="checkbox"/>	<input checked="" type="checkbox"/>	<input type="checkbox"/>	<input type="checkbox"/>	<input type="checkbox"/>
	Neatishead Church of England Primary School Ofsted Rating: Outstanding Pupils: 68 Distance:3.64	<input type="checkbox"/>	<input checked="" type="checkbox"/>	<input type="checkbox"/>	<input type="checkbox"/>	<input type="checkbox"/>
	Happisburgh CofE VA Primary School Ofsted Rating: Requires improvement Pupils: 57 Distance:4.31	<input type="checkbox"/>	<input checked="" type="checkbox"/>	<input type="checkbox"/>	<input type="checkbox"/>	<input type="checkbox"/>
	Horning Community Primary School Ofsted Rating: Good Pupils: 39 Distance:5.07	<input type="checkbox"/>	<input checked="" type="checkbox"/>	<input type="checkbox"/>	<input type="checkbox"/>	<input type="checkbox"/>
	Worstead Church of England Primary School Ofsted Rating: Good Pupils: 108 Distance:5.15	<input type="checkbox"/>	<input checked="" type="checkbox"/>	<input type="checkbox"/>	<input type="checkbox"/>	<input type="checkbox"/>
	Tunstead Primary School Ofsted Rating: Good Pupils: 83 Distance:5.51	<input type="checkbox"/>	<input checked="" type="checkbox"/>	<input type="checkbox"/>	<input type="checkbox"/>	<input type="checkbox"/>
	Martham Academy and Nursery Ofsted Rating: Good Pupils: 369 Distance:5.65	<input type="checkbox"/>	<input checked="" type="checkbox"/>	<input type="checkbox"/>	<input type="checkbox"/>	<input type="checkbox"/>

Local Area

Masts & Pylons



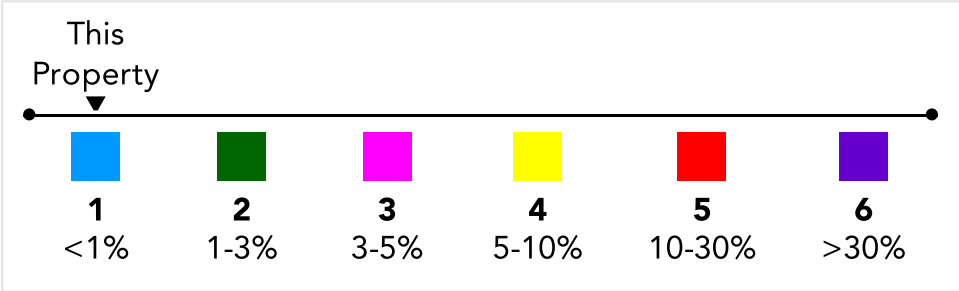
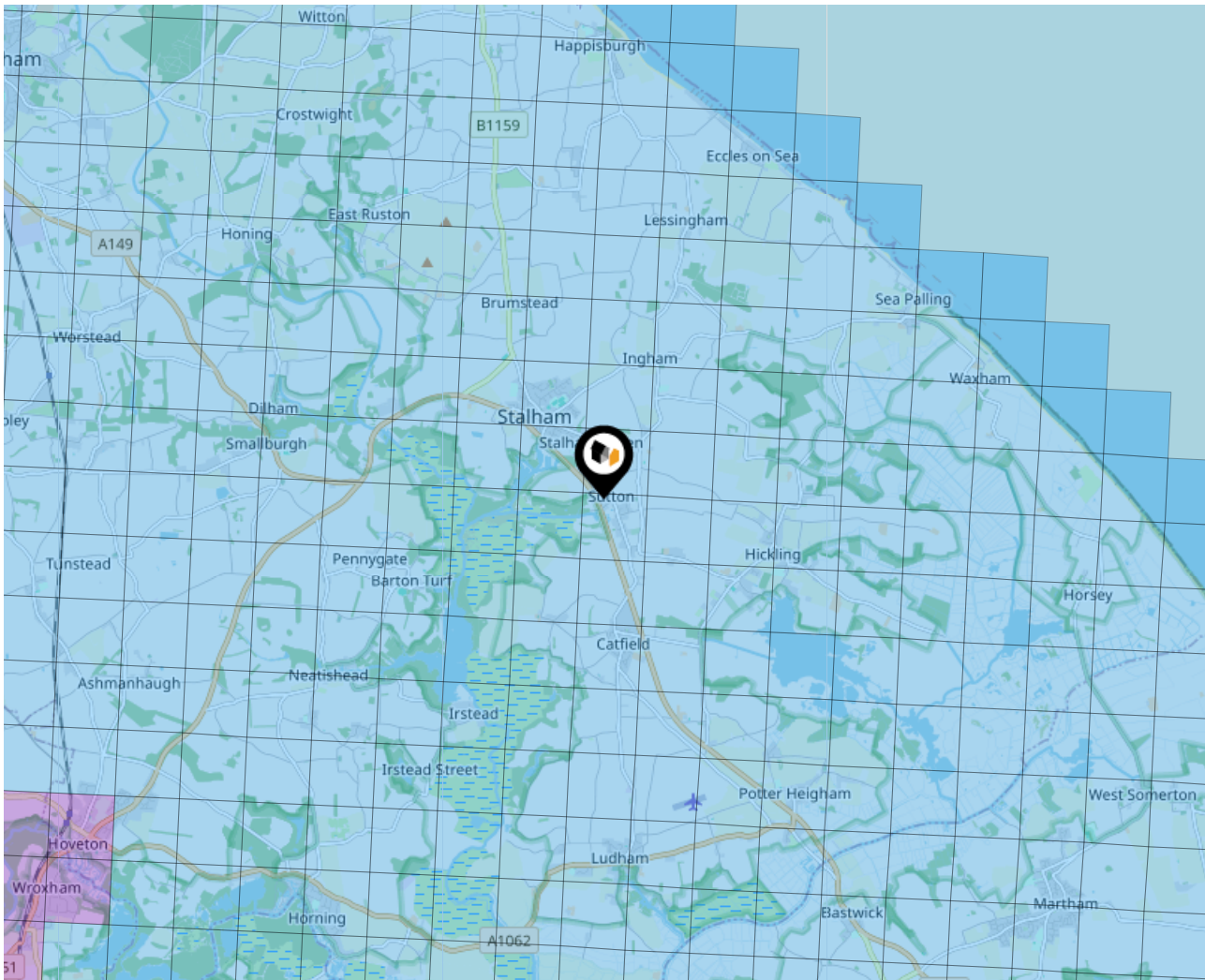
- Key:**
-  Power Pylons
 -  Communication Masts

Environment

Radon Gas

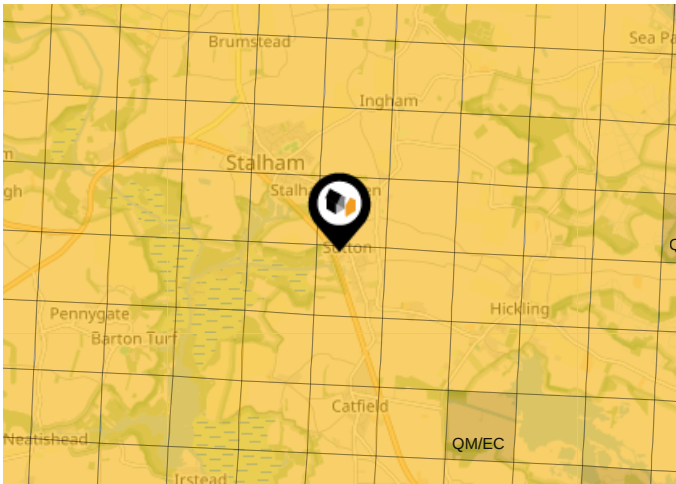
What is Radon?

Radon is a natural radioactive gas, which enters buildings from the ground. Exposure to high concentrations increases the risk of lung cancer. The UK Health Security Agency (UKHSA) recommends that radon levels should be reduced in homes where the annual average is at or above 200 becquerels per cubic metre (200 Bq/m³).



Ground Composition for this Address (Surrounding square kilometer zone around property)

Carbon Content:	VARIABLE(LOW)	Soil Texture:	SILT TO SAND
Parent Material Grain:	MIXED (ARGILLIC-ARENACEOUS)	Soil Depth:	DEEP
Soil Group:	MEDIUM TO LIGHT(SILTY)		

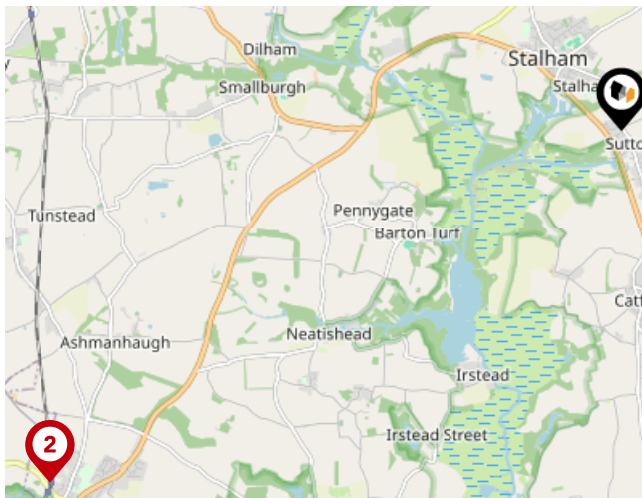


Primary Classifications (Most Common Clay Types)

C/M	Claystone / Mudstone
FPC,S	Floodplain Clay, Sand / Gravel
FC,S	Fluvial Clays & Silts
FC,S,G	Fluvial Clays, Silts, Sands & Gravel
PM/EC	Prequaternary Marine / Estuarine Clay / Silt
QM/EC	Quaternary Marine / Estuarine Clay / Silt
RC	Residual Clay
RC/LL	Residual Clay & Loamy Loess
RC,S	River Clay & Silt
RC,FS	Riverine Clay & Floodplain Sands and Gravel
RC,FL	Riverine Clay & Fluvial Sands and Gravel
TC	Terrace Clay
TC/LL	Terrace Clay & Loamy Loess

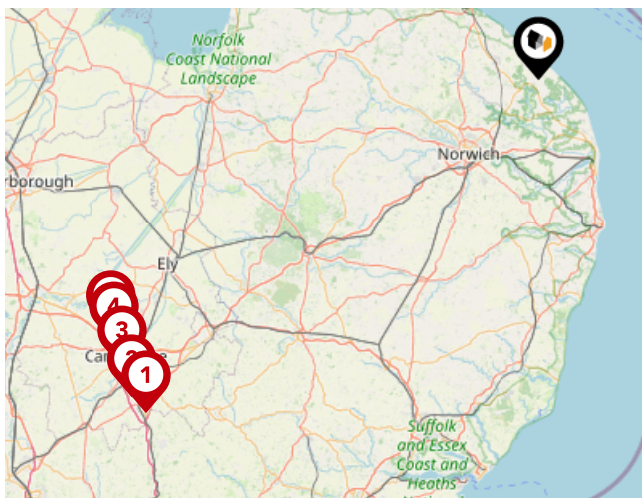
Area

Transport (National)



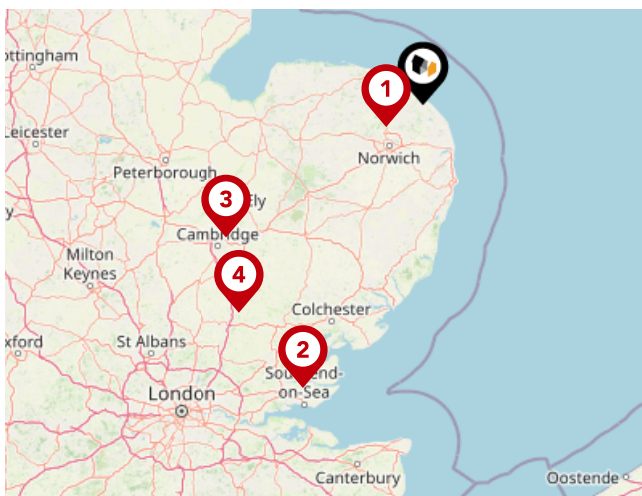
National Rail Stations

Pin	Name	Distance
1	Worstead Rail Station	5.42 miles
2	Hoveton & Wroxham Rail Station	6.03 miles
3	North Walsham Rail Station	7.24 miles



Trunk Roads/Motorways

Pin	Name	Distance
1	M11 J9	74.46 miles
2	M11 J10	74.51 miles
3	M11 J11	73.12 miles
4	M11 J13	72.03 miles
5	M11 J14	71.61 miles

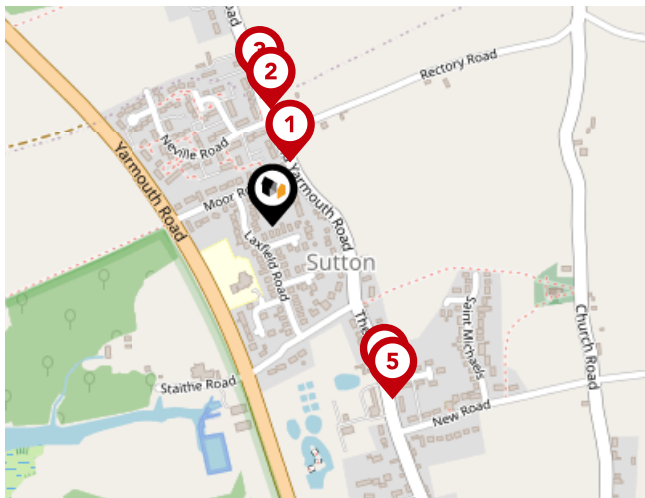


Airports/Helipads

Pin	Name	Distance
1	Norwich International Airport	12.33 miles
2	Southend-on-Sea	89.64 miles
3	Cambridge	68.83 miles
4	Stansted Airport	80.69 miles

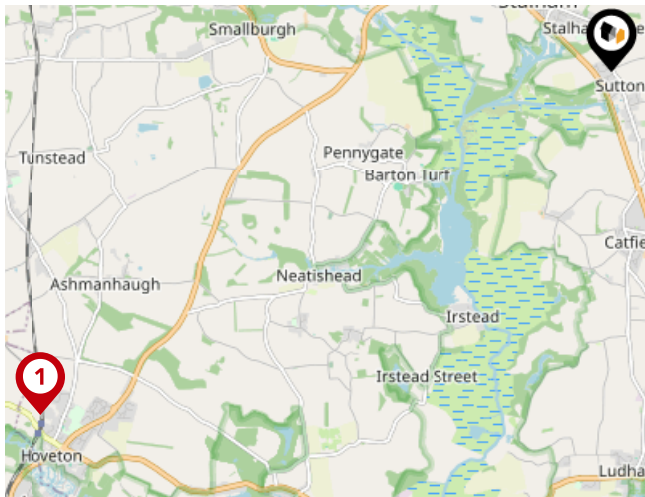
Area

Transport (Local)



Bus Stops/Stations

Pin	Name	Distance
1	Moor Road	0.07 miles
2	Neville Road	0.13 miles
3	Neville Road	0.15 miles
4	Elmhurst Avenue	0.22 miles
5	Elmhurst Avenue	0.24 miles



Local Connections

Pin	Name	Distance
1	Hoveton (Bure Valley Railway)	5.98 miles

Avocado

Data Quality

We are committed to comprehensive property data being made available upfront to make the home buying and selling process quicker, easier and cheaper. This is why we have partnered with Sprift, the UK's leading supplier of property-specific data.



Contains public sector information licensed under the Open Government License v3.0

The information contained within this report is for general information purposes only.

Sprift Technologies Ltd aggregate this data from a wide variety of sources and while we endeavour to keep the information up to date and correct, we make no representations or warranties of any kind, express or implied, about the completeness, accuracy, reliability, of the information or related graphics contained within this report for any purpose.

Any reliance you place on such information is therefore strictly at your own risk. In no event will we be liable for any loss or damage including without limitation, indirect or consequential loss or damage, or any loss or damage whatsoever arising from loss of data or profits arising out of, or in connection with, the use of this report.

Avocado

North Norfolk

07921075935

daniel.t@avocadopropertyagents.co.uk

<https://avocadopropertyagents.co.uk/>

