




See More Online

KFB: Key Facts For Buyers

A Guide to This Property & the Local Area

Tuesday 20th January 2026



**FLAT 13, GAINSBOROUGH COURT, CAMP ROAD,
FARNBOROUGH, GU14 6EP**

Avocado Property

stephen@avocadopropertyagents.co.uk

www.avocadopropertyagents.co.uk



Powered by
aprift
Know any property instantly

Property Overview



Property

Type:	Flat / Maisonette	Last Sold Date:	30/11/2017
Bedrooms:	1	Last Sold Price:	£115,000
Floor Area:	322 ft ² / 30 m ²	Last Sold £/ft²:	£344
Plot Area:	0.04 acres	Tenure:	Leasehold
Year Built :	1983-1990	Start Date:	11/01/2015
Council Tax :	Band A	End Date:	25/12/2986
Annual Estimate:	£1,475	Lease Term:	999 years from 25 December 1987
Title Number:	HP779339	Term Remaining:	961 years
UPRN:	100062007195		

Local Area

Local Authority:	Rushmoor
Conservation Area:	No
Flood Risk:	
• Rivers & Seas	Very low
• Surface Water	Very low

Estimated Broadband Speeds (Standard - Superfast - Ultrafast)

16 mb/s	80 mb/s	1000 mb/s

Mobile Coverage: (based on calls indoors)

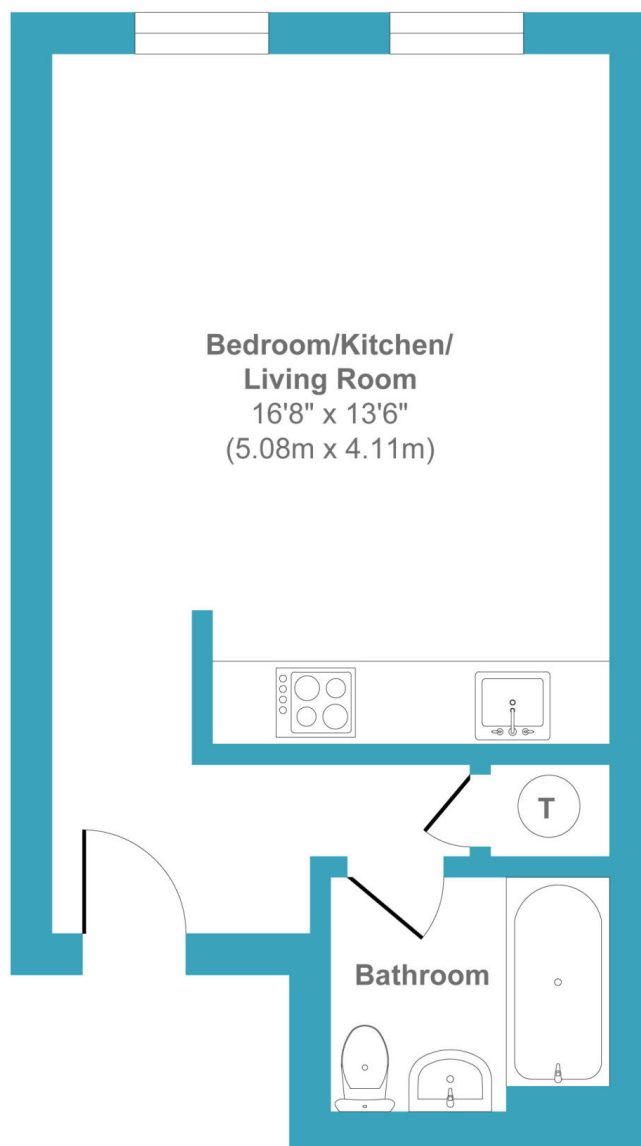


Satellite/Fibre TV Availability:



**FLAT 13, GAINSBOROUGH COURT, CAMP ROAD,
FARNBOROUGH, GU14 6EP**

gregjames
estate agents



Second Floor

Approx. Gross Internal Floor Area 315 sq. ft / 29.26 sq. m
Illustration for identification purposes only, measurements are approximate, not to scale.
Produced by Elements Property

Property

EPC - Certificate



Flat 13, Gainsborough Court, Camp Road, GU14 6EP

Energy rating

D

Valid until 21.11.2033

Score	Energy rating	Current	Potential
92+	A		
81-91	B		
69-80	C		76 C
55-68	D	68 D	
39-54	E		
21-38	F		
1-20	G		

Property

EPC - Additional Data



Additional EPC Data

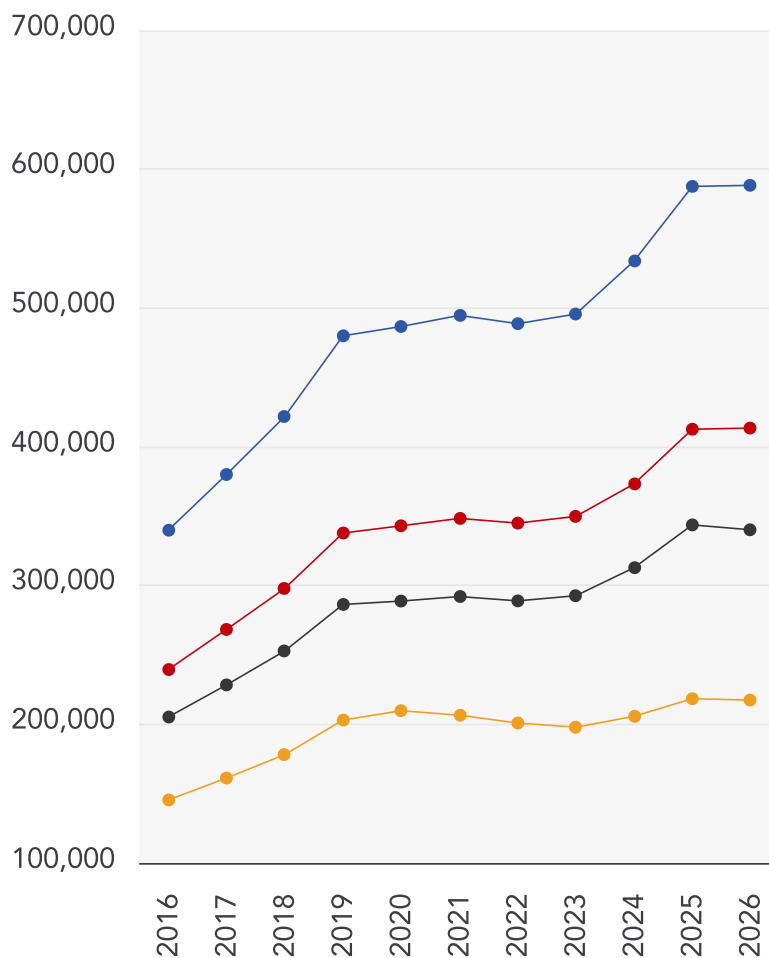
Property Type:	Flat
Build Form:	Semi-Detached
Transaction Type:	Rental
Energy Tariff:	Unknown
Main Fuel:	Electricity (not community)
Main Gas:	No
Floor Level:	02
Flat Top Storey:	No
Top Storey:	0
Glazing Type:	Double glazing installed during or after 2002
Previous Extension:	0
Open Fireplace:	0
Ventilation:	Natural
Walls:	Cavity wall, as built, insulated (assumed)
Walls Energy:	Good
Roof:	Pitched, 100 mm loft insulation
Roof Energy:	Average
Main Heating:	Electric storage heaters
Main Heating Controls:	Manual charge control
Hot Water System:	Electric immersion, off-peak
Hot Water Energy Efficiency:	Average
Lighting:	Low energy lighting in 75% of fixed outlets
Floors:	(another dwelling below)
Total Floor Area:	30 m ²

Market

House Price Statistics



10 Year History of Average House Prices by Property Type in GU14



Detached

+73.13%

Semi-Detached

+72.66%

Terraced

+65.73%

Flat

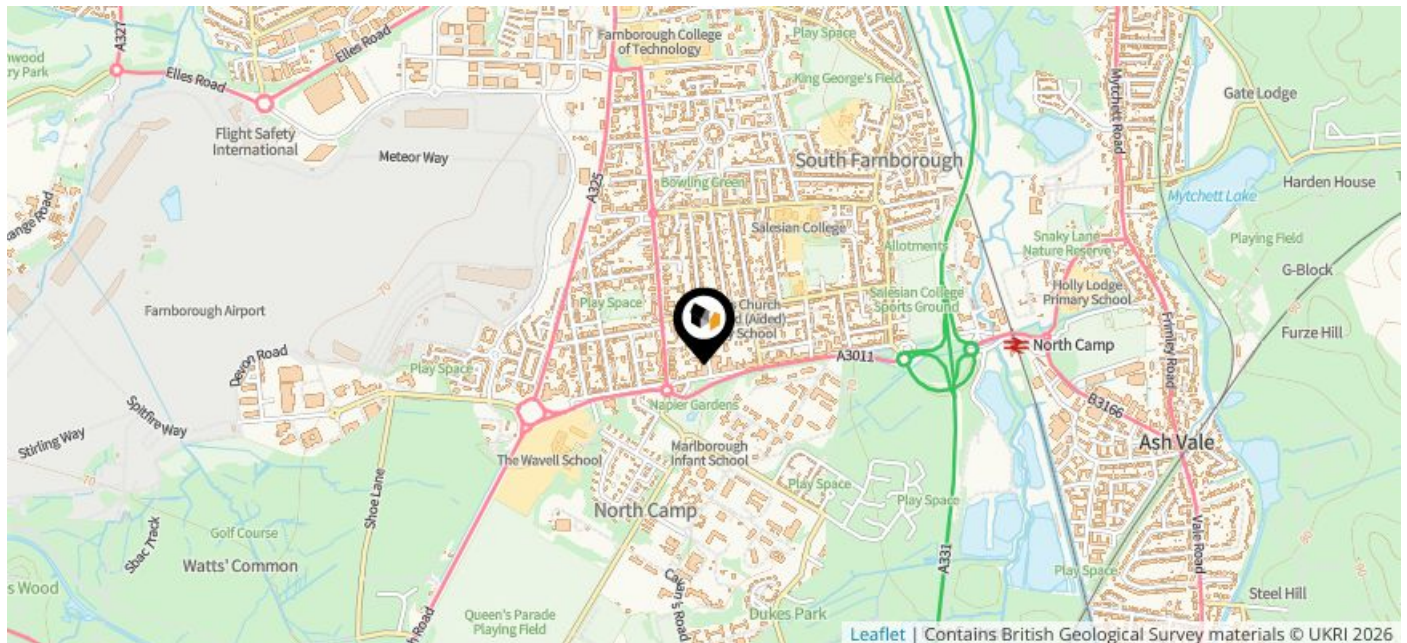
+49.46%

Maps

Coal Mining



This map displays nearby coal mine entrances and their classifications.



Mine Entry

- ✕ Adit
- ✕ Gutter Pit
- ✕ Shaft

The Coal Authority has records of over 175,000 mine entries within the UK captured in the National Coal Mining database, derived from sources including abandonment plans, geological and topographical plans.

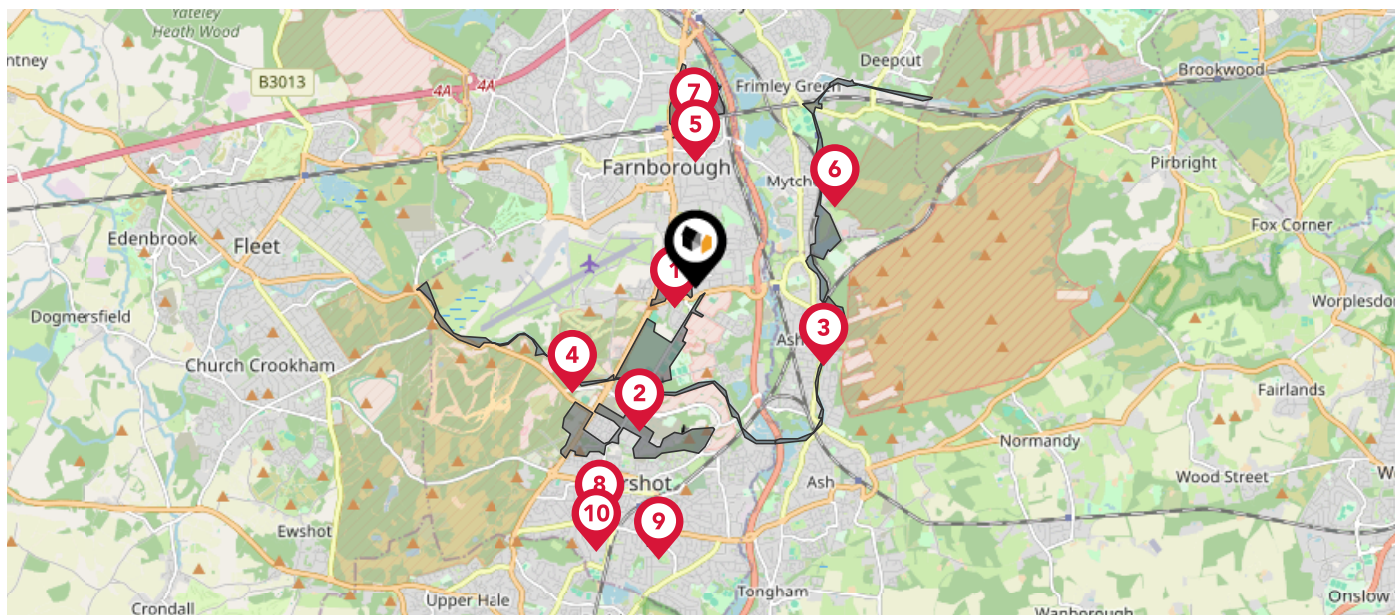
Coal mining activity is recorded as far back as the 13th century, but prior to 1872 there was no requirement to deposit abandonment plans. It is therefore believed there may be many unrecorded mine entries of which the Authority has no information or knowledge. These entries do not, therefore, appear within the Authority's national dataset as shown on this map.

Maps

Conservation Areas



This map displays nearby official conservation areas. Every local authority in England has at least one conservation area. Most are designated by the Council as the local planning authority, though Historic England and the Secretary of State also have the power to create them.



Nearby Conservation Areas



South Farnborough



Aldershot Military



Basingstoke Canal South



Basingstoke Canal



Saint Michael's Abbey



Basingstoke Canal



Farnborough Hill



Aldershot West



Manor Park



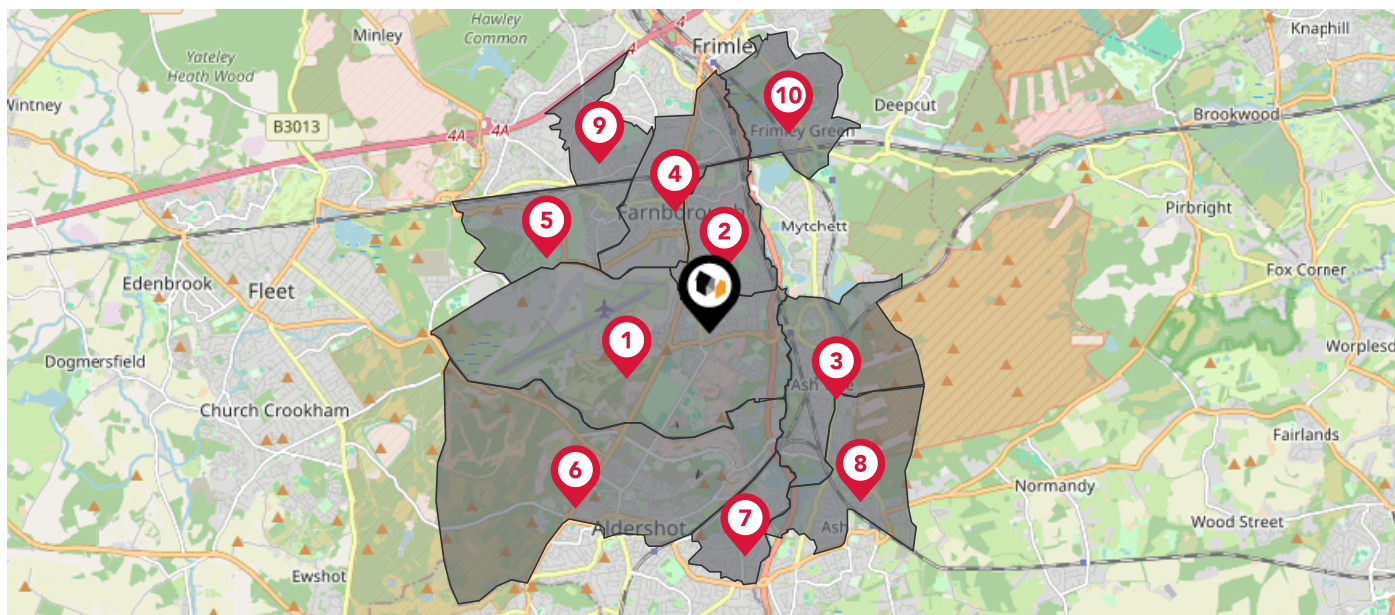
Cargate

Maps

Council Wards



The UK is divided into wards that are used for local elections to elect local government councillors. Sometimes these are known as 'electoral divisions'. Population counts can vary substantially between wards, but the national average is about 5,500



Nearby Council Wards



St. Mark's Ward



Knellwood Ward



Ash Vale Ward



Empress Ward



Cove and Southwood Ward



Wellington Ward



North Town Ward



Ash Wharf Ward



West Heath Ward



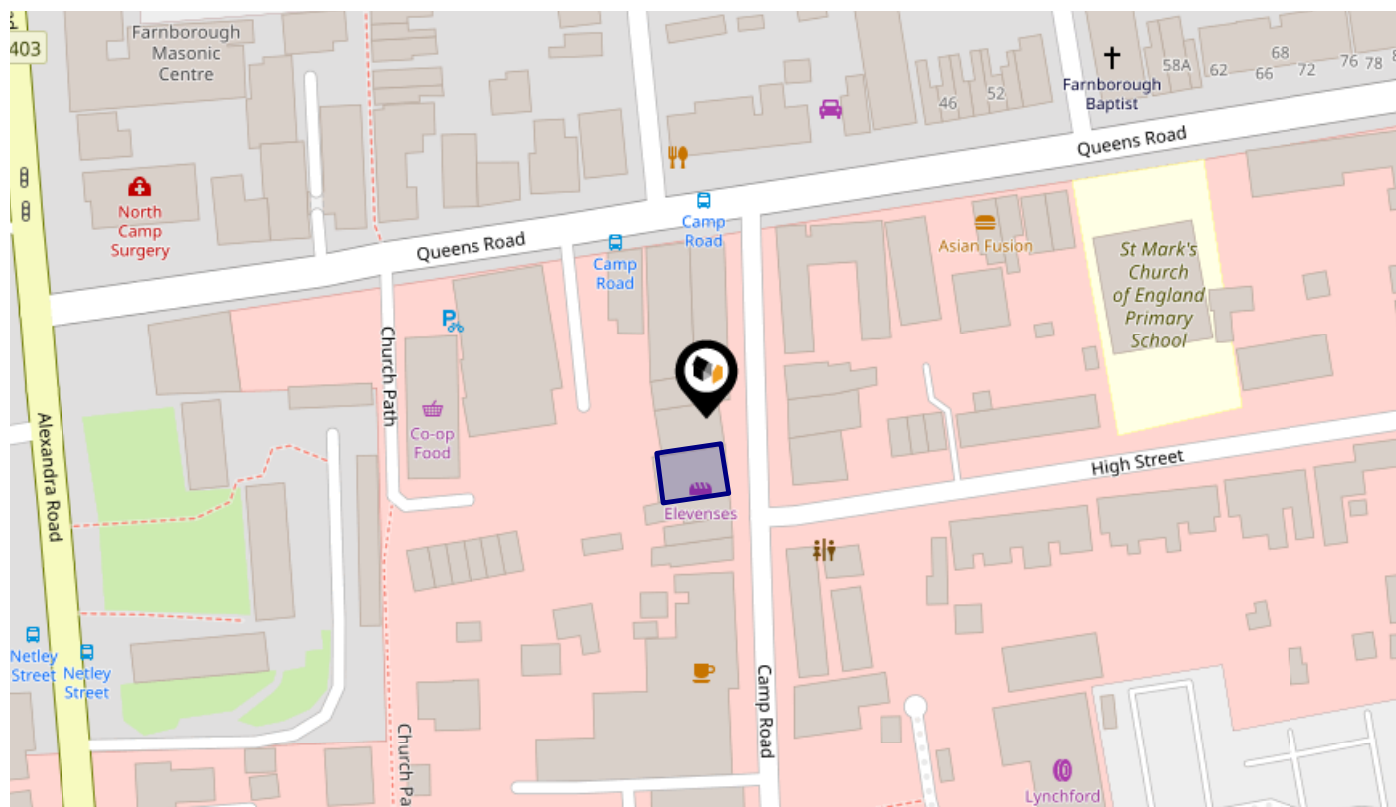
Frimley Green Ward

Maps

Rail Noise



This map displays the noise levels from nearby network rail and HS1 railway routes that affect this property...



Rail Noise Data

This data indicates the level of noise according to the strategic noise mapping of rail sources within areas with a population of at least 100,000 people (agglomerations) and along Network Rail and HS1 traffic routes.

The data indicates the annual average noise levels for the 16-hour period between 0700 - 2300.

Noise levels are modelled on a 10m grid at a receptor height of 4m above ground, polygons are then produced by merging neighbouring cells within the following noise classes:

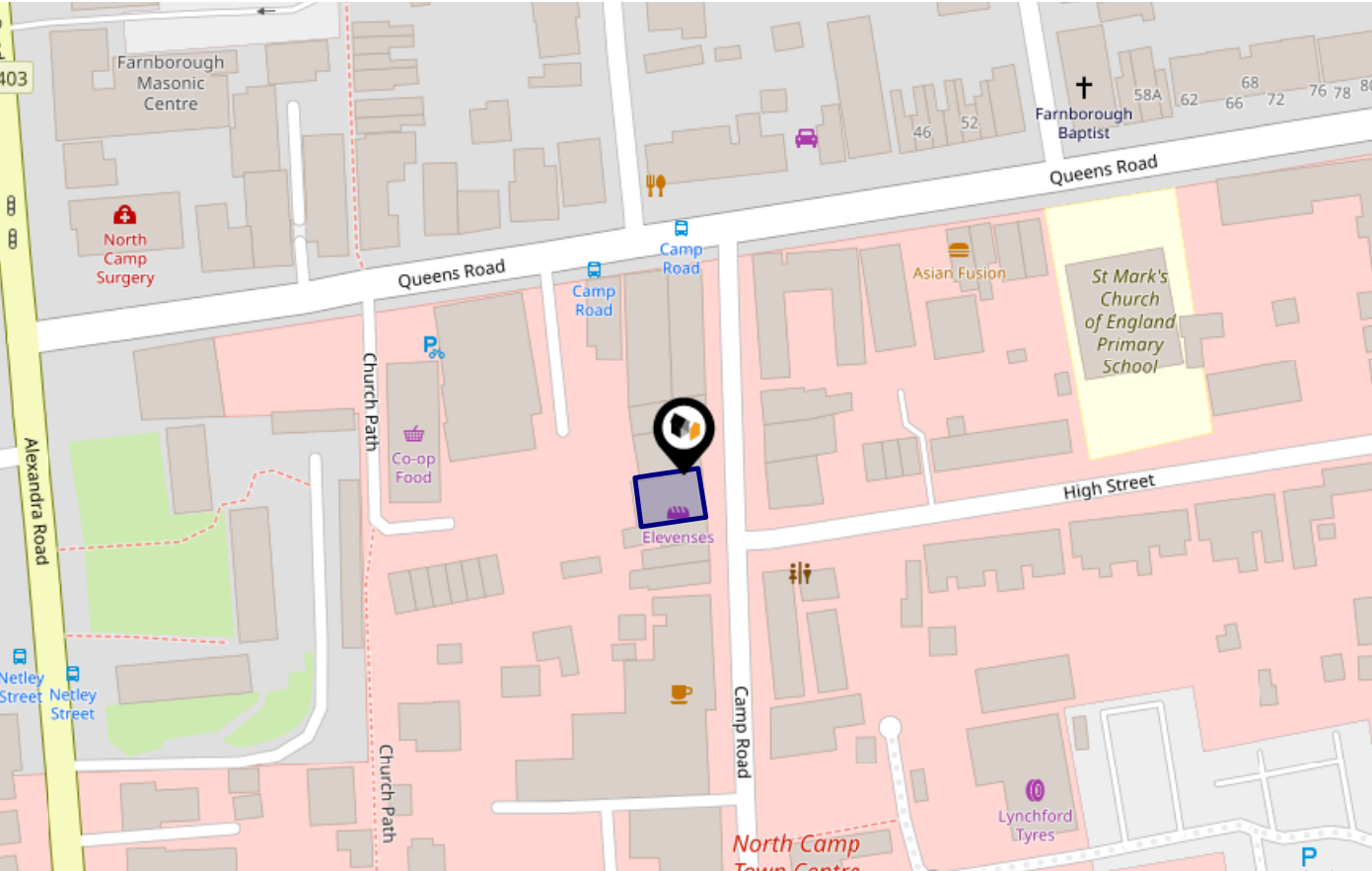
5		75.0+ dB	
4		70.0-74.9 dB	
3		65.0-69.9 dB	
2		60.0-64.9 dB	
1		55.0-59.9 dB	

Flood Risk

Rivers & Seas - Flood Risk



This map shows the chance of flooding from rivers and / or the sea, taking into account flood defences and their condition.




Risk Rating: Very low

The map does not contain sufficient information for it to be used to determine flood risk to individual properties, but it does give you an indication of whether your area may be affected by surface water flooding at this risk level.

- High Risk** - an area which has a chance of flooding of greater than 1 in 30 (3.3%) in any one year.
- Medium Risk** - an area which has a chance of flooding of greater than 1 in 100 (1.0%) in any one year.
- Low Risk** - an area which has a chance of flooding of greater than 1 in 1000 (0.1%) in any one year.
- Very Low Risk** - an area in which the risk is below 1 in 1000 (0.1%) in any one year.

Chance of flooding to the following depths at this property:

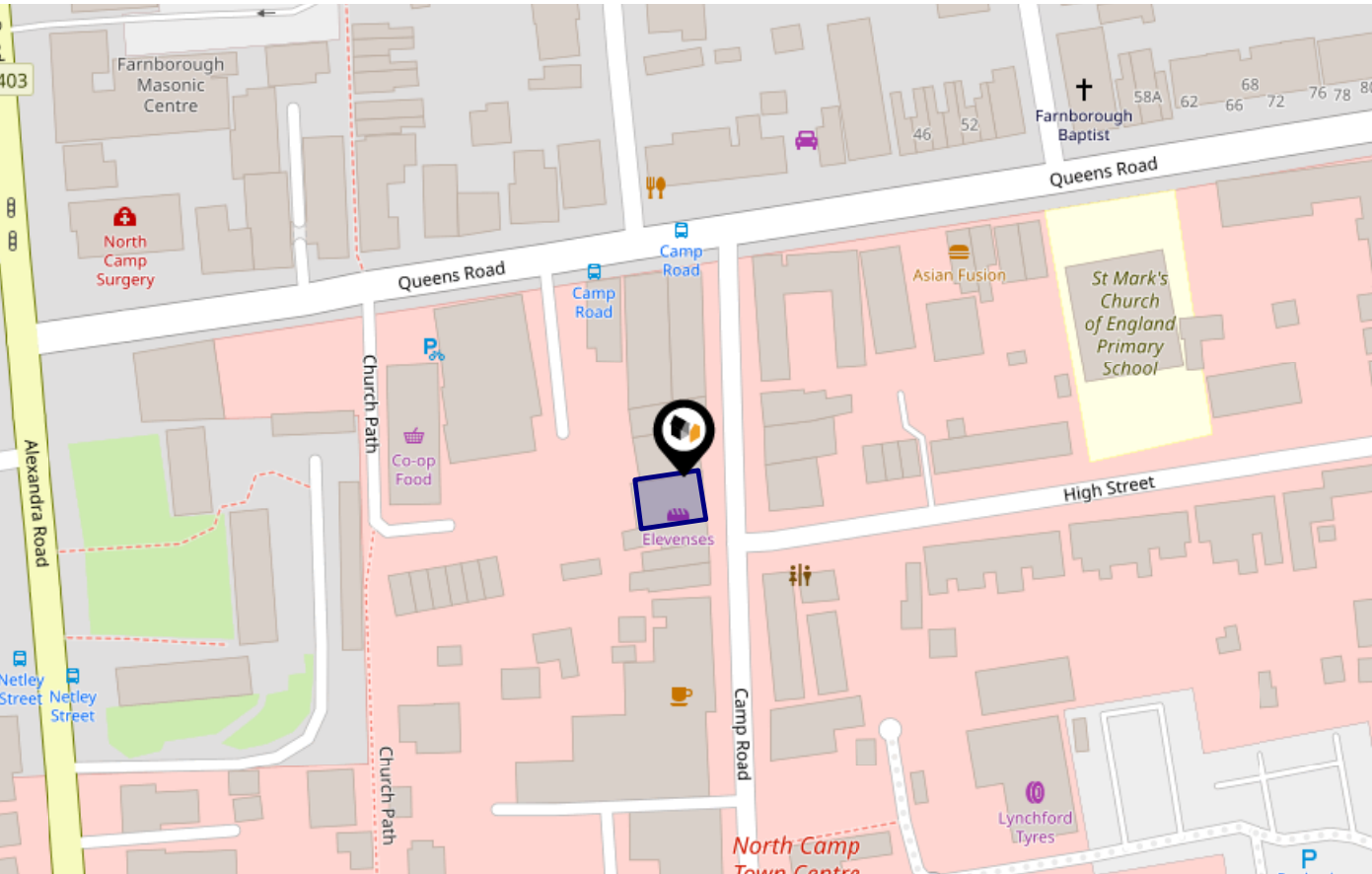


Flood Risk

Rivers & Seas - Climate Change



This map shows the future chance of flooding from rivers and / or the sea **between 2036 and 2069**, taking into account flood defences and their condition. The government climate change models cannot predict exactly when the chance of flooding will go up. It could happen at any time during the time period.




Risk Rating: Very low

The map does not contain sufficient information for it to be used to determine flood risk to individual properties, but it does give you an indication of whether your area may be affected by surface water flooding at this risk level.

- High Risk** - an area which has a chance of flooding of greater than 1 in 30 (3.3%) in any one year.
- Medium Risk** - an area which has a chance of flooding of greater than 1 in 100 (1.0%) in any one year.
- Low Risk** - an area which has a chance of flooding of greater than 1 in 1000 (0.1%) in any one year.
- Very Low Risk** - an area in which the risk is below 1 in 1000 (0.1%) in any one year.

Chance of flooding to the following depths at this property:

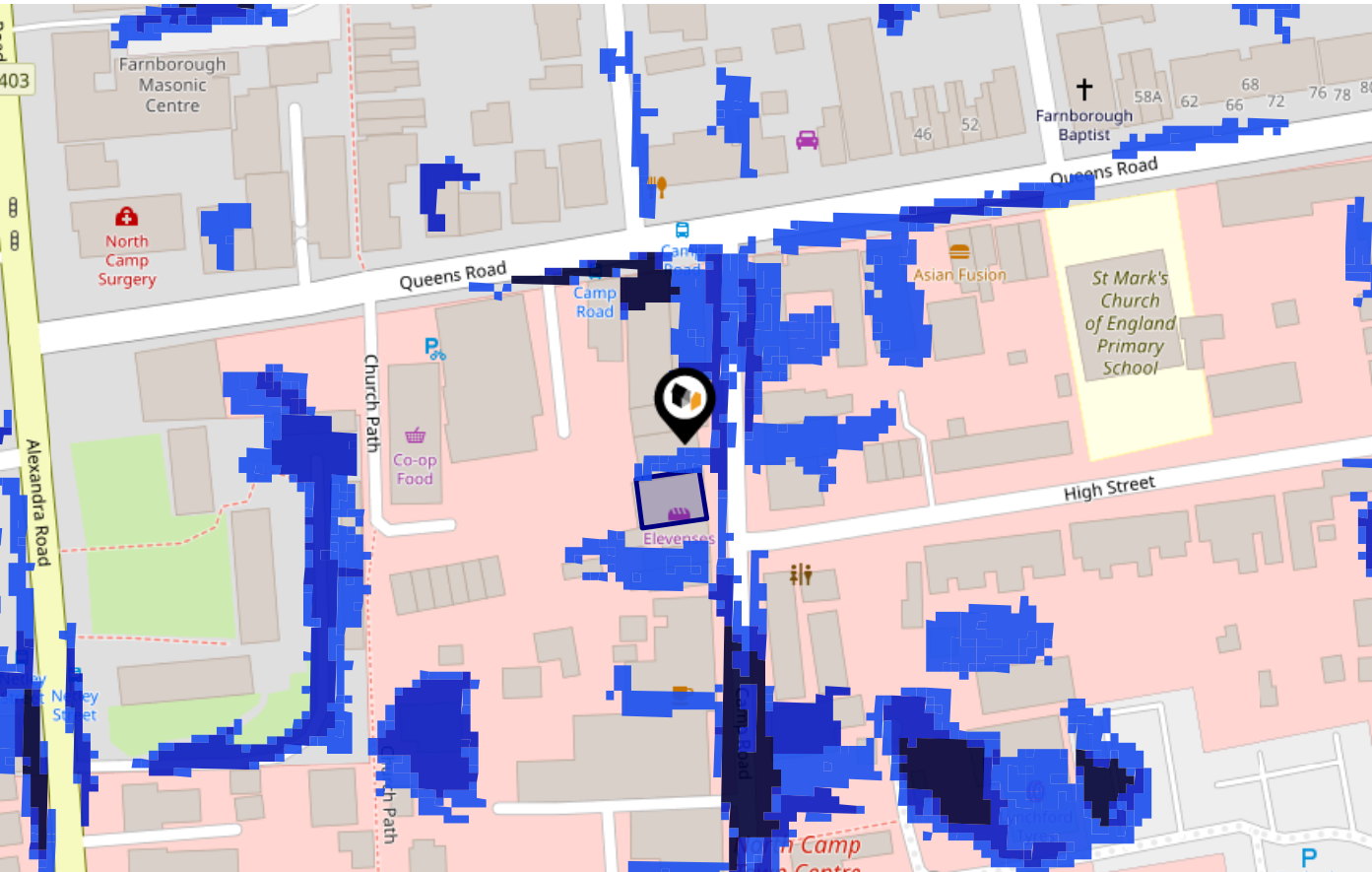


Flood Risk

Surface Water - Flood Risk



This map shows the chance of flooding where rainwater has nowhere to drain. This kind of flooding can occur far from rivers or seas.




Risk Rating: Very low

The map does not contain sufficient information for it to be used to determine flood risk to individual properties, but it does give you an indication of whether your area may be affected by surface water flooding at this risk level.

- High Risk** - an area which has a chance of flooding of greater than 1 in 30 (3.3%) in any one year.
- Medium Risk** - an area which has a chance of flooding of greater than 1 in 100 (1.0%) in any one year.
- Low Risk** - an area which has a chance of flooding of greater than 1 in 1000 (0.1%) in any one year.
- Very Low Risk** - an area in which the risk is below 1 in 1000 (0.1%) in any one year.

Chance of flooding to the following depths at this property:

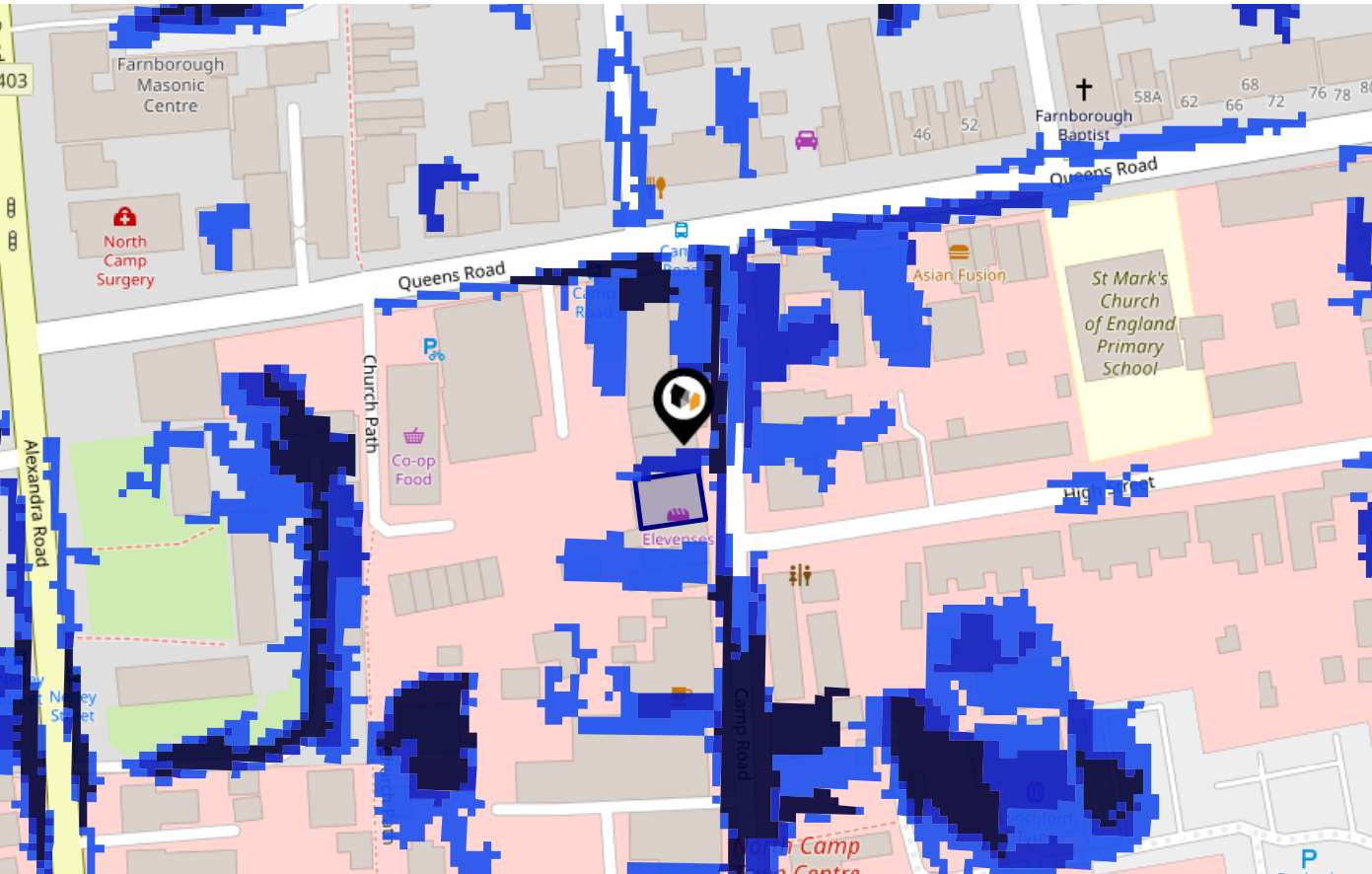


Flood Risk

Surface Water - Climate Change



This map shows the future chance of flooding **between 2040 and 2060** where rainwater has nowhere to drain. This kind of flooding can occur far from rivers or seas. The government climate change models cannot predict exactly when the chance of flooding will go up. It could happen at any time during the time period.




Risk Rating: Very low

The map does not contain sufficient information for it to be used to determine flood risk to individual properties, but it does give you an indication of whether your area may be affected by surface water flooding at this risk level.

- High Risk** - an area which has a chance of flooding of greater than 1 in 30 (3.3%) in any one year.
- Medium Risk** - an area which has a chance of flooding of greater than 1 in 100 (1.0%) in any one year.
- Low Risk** - an area which has a chance of flooding of greater than 1 in 1000 (0.1%) in any one year.
- Very Low Risk** - an area in which the risk is below 1 in 1000 (0.1%) in any one year.

Chance of flooding to the following depths at this property:

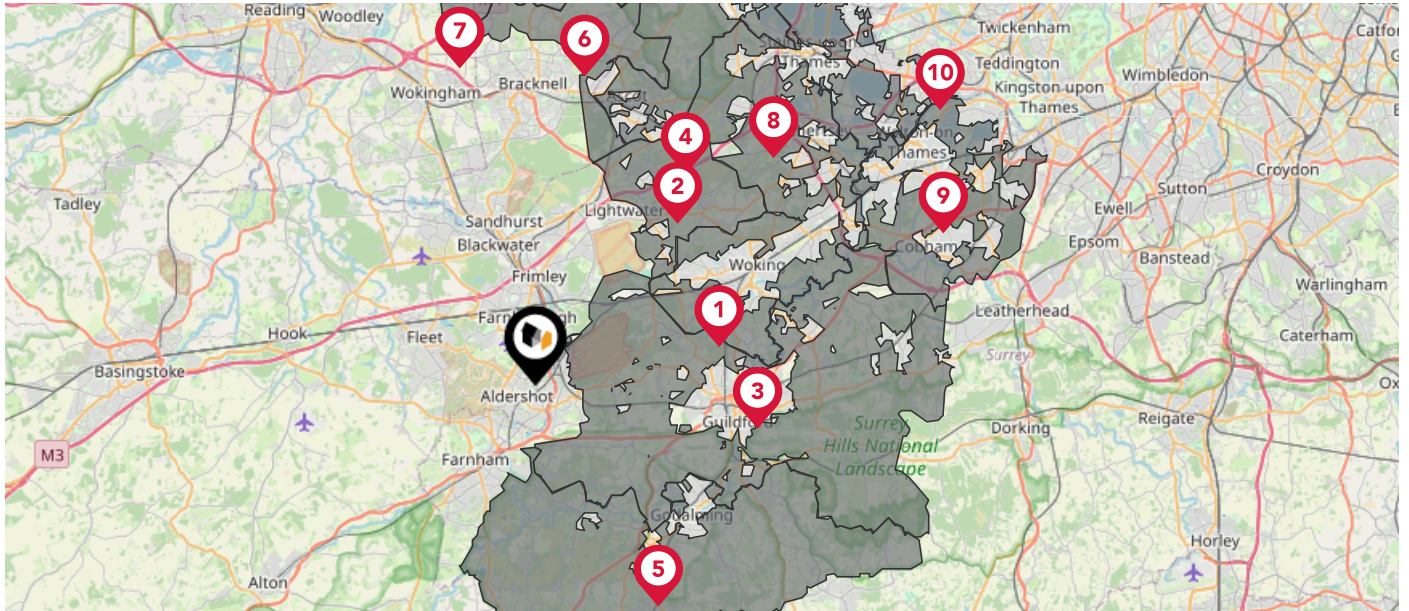


Maps











Green Belt



This map displays nearby areas that have been designated as Green Belt...



Nearby Green Belt Land

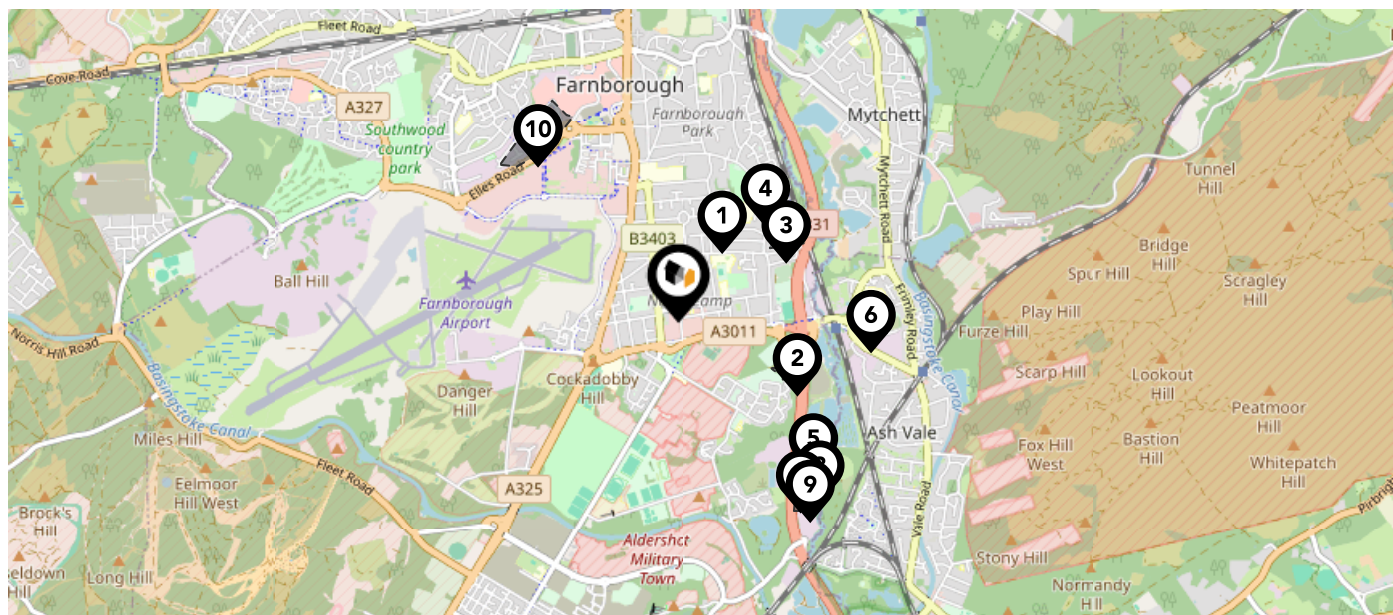
-  London Green Belt - Woking
-  London Green Belt - Surrey Heath
-  London Green Belt - Guildford
-  London Green Belt - Windsor and Maidenhead
-  London Green Belt - Waverley
-  London Green Belt - Bracknell Forest
-  London Green Belt - Wokingham
-  London Green Belt - Runnymede
-  London Green Belt - Elmbridge
-  London Green Belt - Spelthorne

Maps

Landfill Sites



This map displays the location of known landfill sites. Historic sites are where there is no environmental permit in force. Active sites are currently authorised by the Environment Agency under Environmental Permitting Regulations.



Nearby Landfill Sites

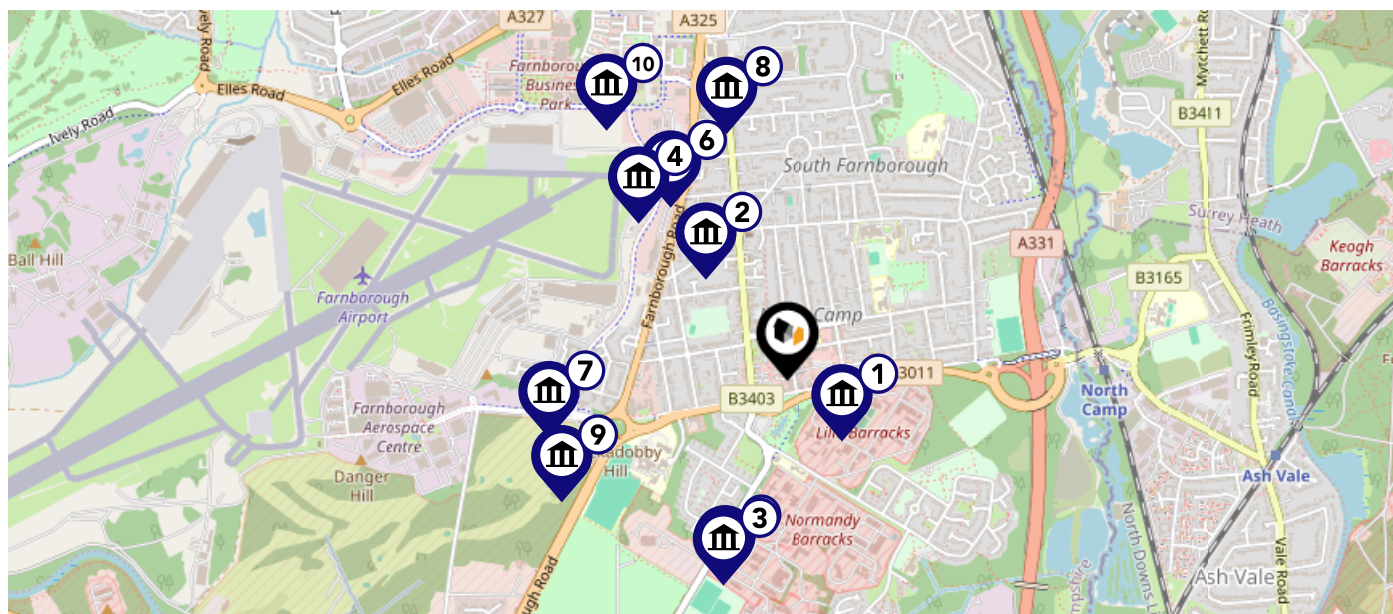
	Bowling Green-Off Canterbury Road, Farnborough, Hampshire	Historic Landfill	
	Ramilies Park-Near Hollybush Lane, Aldershot	Historic Landfill	
	Sycamore Sewage Farm-Sycamore Road, Farnborough	Historic Landfill	
	King Georges Pond-Sycamore Road, Farnborough	Historic Landfill	
	Land to the east of Sewage Works-Hollybush Lane, Aldershot	Historic Landfill	
	Holly Lodge Landfill-Between Frimley Road and Lysons Road, Ash Vale, Surrey	Historic Landfill	
	Land adjacent to The Gables-Aldershot Stubbs, Hollybush Lane, Aldershot, Hampshire	Historic Landfill	
	Aldershot Stubbs-Hollybush Lane, Aldershot	Historic Landfill	
	Hollybush Lane-North Camp, Aldershot, Hampshire	Historic Landfill	
	Land at Invincible Road-Aldershot, Hampshire	Historic Landfill	











Maps

Listed Buildings

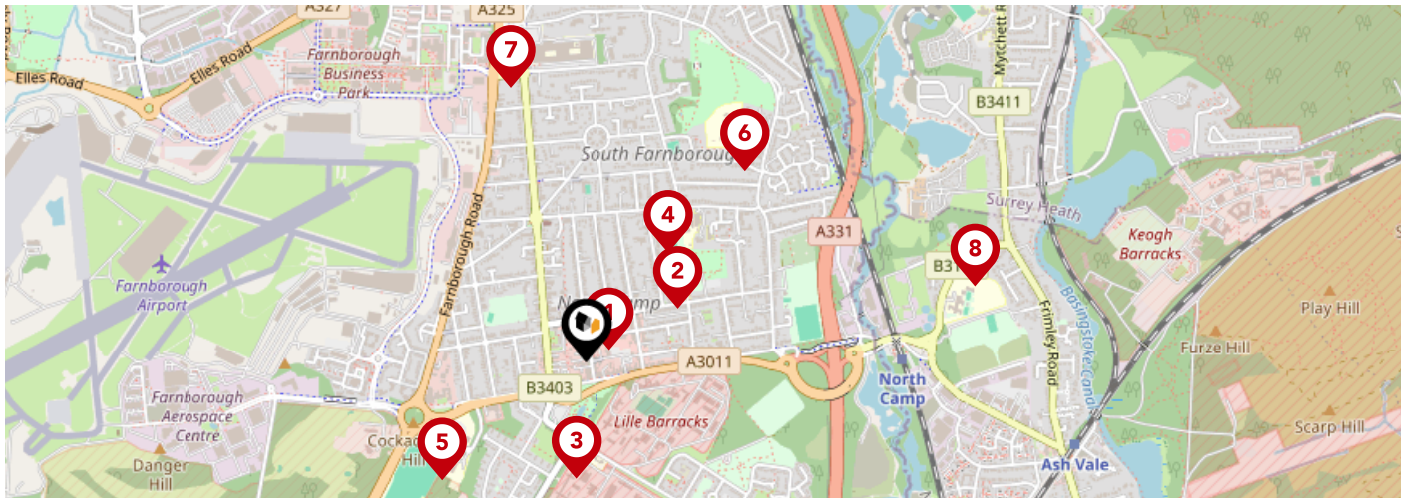


This map displays nearby listed buildings and protected structures, as well as their listed tier and distance from the target property...



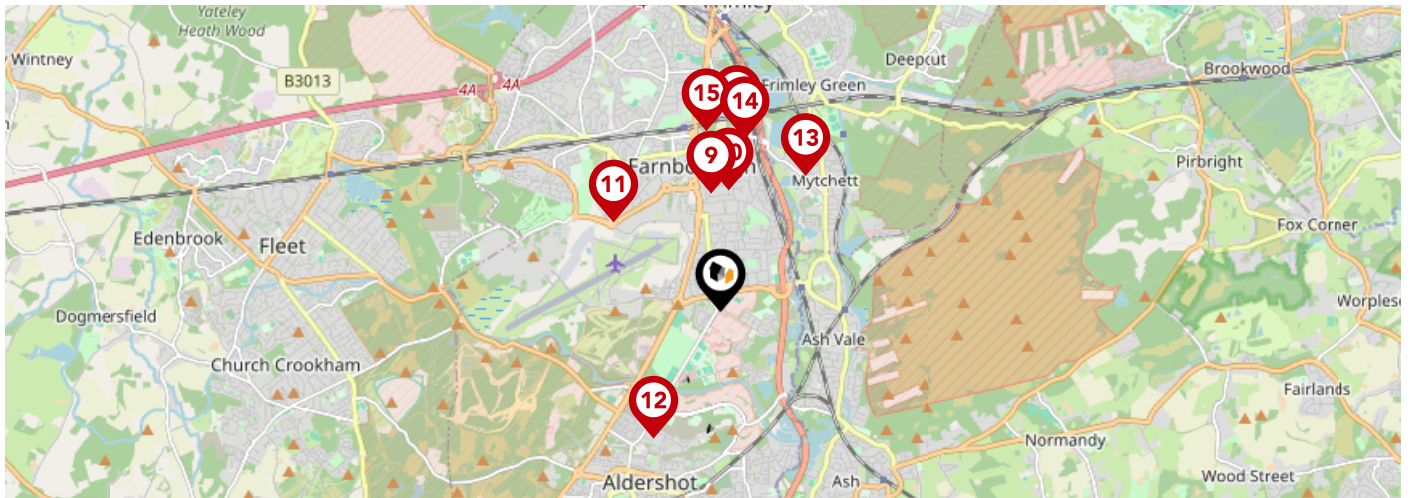
Listed Buildings in the local district	Grade	Distance
 1339696 - Officers Mess Lille Barracks	Grade II	0.2 miles
 1303102 - Farnborough Town Hall	Grade II	0.3 miles
 1109985 - Aldershot Military Museum N Block	Grade II	0.5 miles
 1339694 - G 29 Building At The Royal Aircraft Establishment	Grade II	0.5 miles
 1109984 - Aldershot Military Museum M Block	Grade II	0.5 miles
 1339706 - G1 Building At The Royal Aircraft Establishment	Grade II	0.5 miles
 1392200 - Building F49a Man Carrying Centrifuge Facility	Grade II	0.5 miles
 1092625 - Crossways North East Hampshire Education Office	Grade II	0.6 miles
 1272436 - Government House Mess	Grade II	0.6 miles
 1259589 - Building Q121 At Former Royal Aircraft Establishment Site	Grade I	0.7 miles









Area Schools



		Nursery	Primary	Secondary	College	Private
1	St Mark's Church of England Aided Primary School Ofsted Rating: Good Pupils: 104 Distance:0.06	<input type="checkbox"/>	<input checked="" type="checkbox"/>	<input type="checkbox"/>	<input type="checkbox"/>	<input type="checkbox"/>
2	South Farnborough Infant School Ofsted Rating: Outstanding Pupils: 273 Distance:0.24	<input type="checkbox"/>	<input checked="" type="checkbox"/>	<input type="checkbox"/>	<input type="checkbox"/>	<input type="checkbox"/>
3	Marlborough Infant School Ofsted Rating: Good Pupils: 85 Distance:0.27	<input type="checkbox"/>	<input checked="" type="checkbox"/>	<input type="checkbox"/>	<input type="checkbox"/>	<input type="checkbox"/>
4	Salesian College Ofsted Rating: Not Rated Pupils: 589 Distance:0.31	<input type="checkbox"/>	<input type="checkbox"/>	<input checked="" type="checkbox"/>	<input type="checkbox"/>	<input type="checkbox"/>
5	The Wavell School Ofsted Rating: Good Pupils: 1018 Distance:0.43	<input type="checkbox"/>	<input type="checkbox"/>	<input checked="" type="checkbox"/>	<input type="checkbox"/>	<input type="checkbox"/>
6	South Farnborough Junior School Ofsted Rating: Outstanding Pupils: 411 Distance:0.57	<input type="checkbox"/>	<input checked="" type="checkbox"/>	<input type="checkbox"/>	<input type="checkbox"/>	<input type="checkbox"/>
7	Farnborough College of Technology Ofsted Rating: Outstanding Pupils: 0 Distance:0.66	<input type="checkbox"/>	<input type="checkbox"/>	<input checked="" type="checkbox"/>	<input type="checkbox"/>	<input type="checkbox"/>
8	Holly Lodge Primary Academy Ofsted Rating: Good Pupils: 423 Distance:0.92	<input type="checkbox"/>	<input checked="" type="checkbox"/>	<input type="checkbox"/>	<input type="checkbox"/>	<input type="checkbox"/>

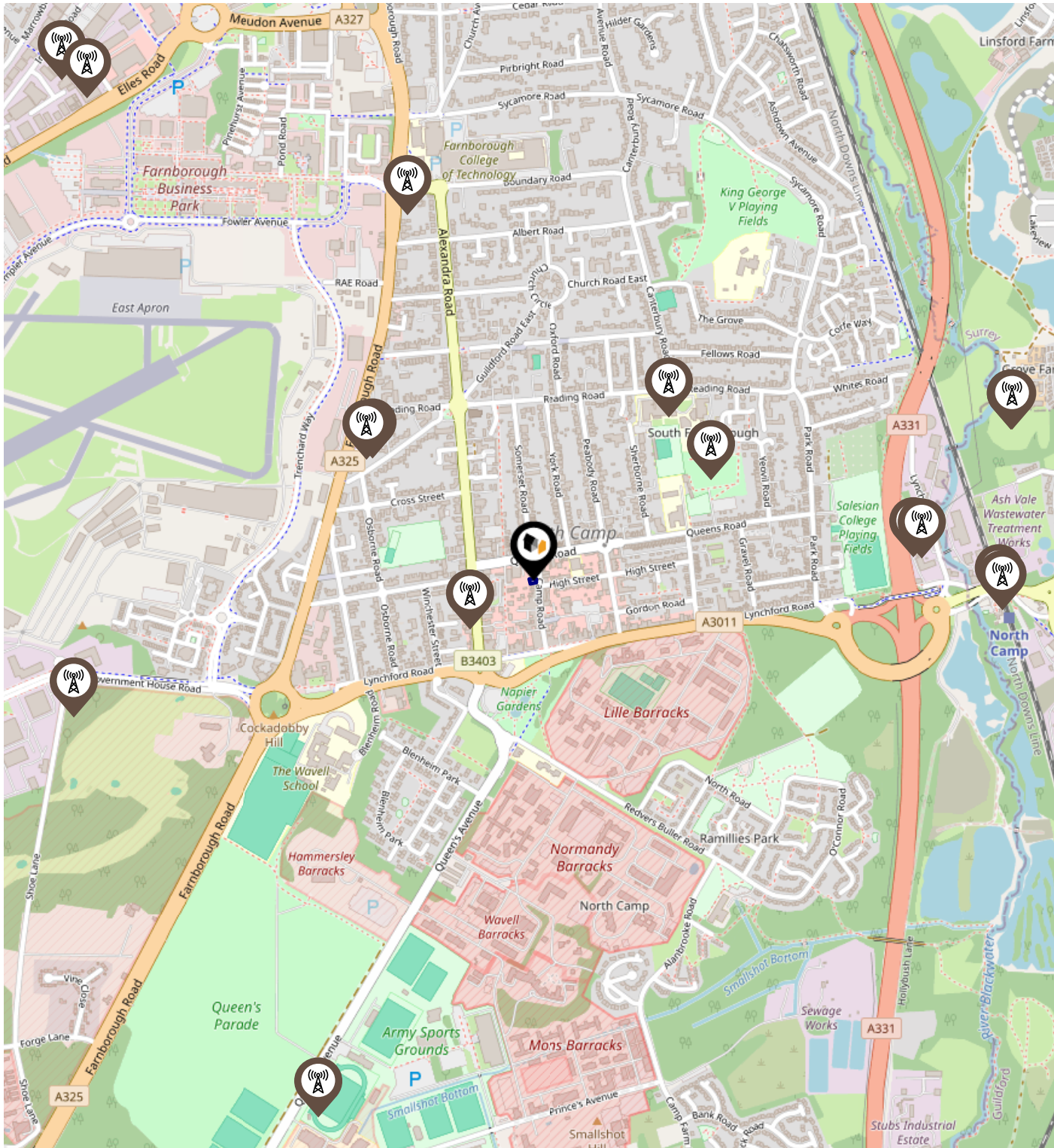
Area Schools





		Nursery	Primary	Secondary	College	Private
	St Peter's Church of England Aided Junior School Ofsted Rating: Good Pupils: 216 Distance:1.1	<input type="checkbox"/>	<input checked="" type="checkbox"/>	<input type="checkbox"/>	<input type="checkbox"/>	<input type="checkbox"/>
	St Patrick's Catholic Primary School Ofsted Rating: Good Pupils: 263 Distance:1.12	<input type="checkbox"/>	<input checked="" type="checkbox"/>	<input type="checkbox"/>	<input type="checkbox"/>	<input type="checkbox"/>
	Tower Hill Primary School Ofsted Rating: Outstanding Pupils: 421 Distance:1.3	<input type="checkbox"/>	<input checked="" type="checkbox"/>	<input type="checkbox"/>	<input type="checkbox"/>	<input type="checkbox"/>
	The Cambridge Primary School Ofsted Rating: Good Pupils: 357 Distance:1.34	<input type="checkbox"/>	<input checked="" type="checkbox"/>	<input type="checkbox"/>	<input type="checkbox"/>	<input type="checkbox"/>
	Mytchett Primary & Nursery Academy Ofsted Rating: Good Pupils: 247 Distance:1.49	<input type="checkbox"/>	<input checked="" type="checkbox"/>	<input type="checkbox"/>	<input type="checkbox"/>	<input type="checkbox"/>
	North Farnborough Infant School Ofsted Rating: Good Pupils: 171 Distance:1.61	<input type="checkbox"/>	<input checked="" type="checkbox"/>	<input type="checkbox"/>	<input type="checkbox"/>	<input type="checkbox"/>
	Farnborough Hill Ofsted Rating: Not Rated Pupils: 527 Distance:1.69	<input type="checkbox"/>	<input type="checkbox"/>	<input checked="" type="checkbox"/>	<input type="checkbox"/>	<input type="checkbox"/>
	Henry Tyndale School Ofsted Rating: Outstanding Pupils: 135 Distance:1.71	<input type="checkbox"/>	<input type="checkbox"/>	<input checked="" type="checkbox"/>	<input type="checkbox"/>	<input type="checkbox"/>

Local Area

Masts & Pylons



Key:

-  Power Pylons
-  Communication Masts

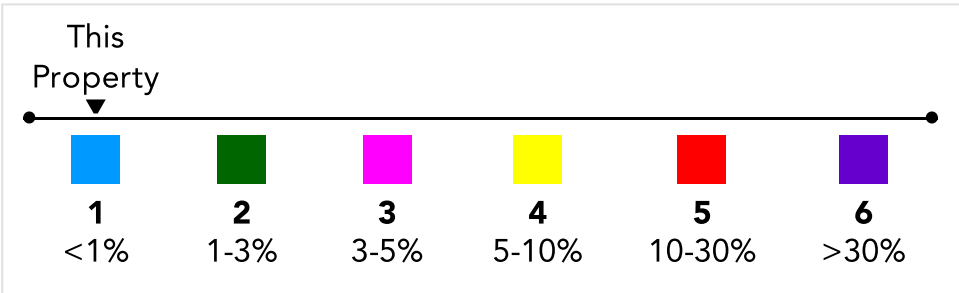
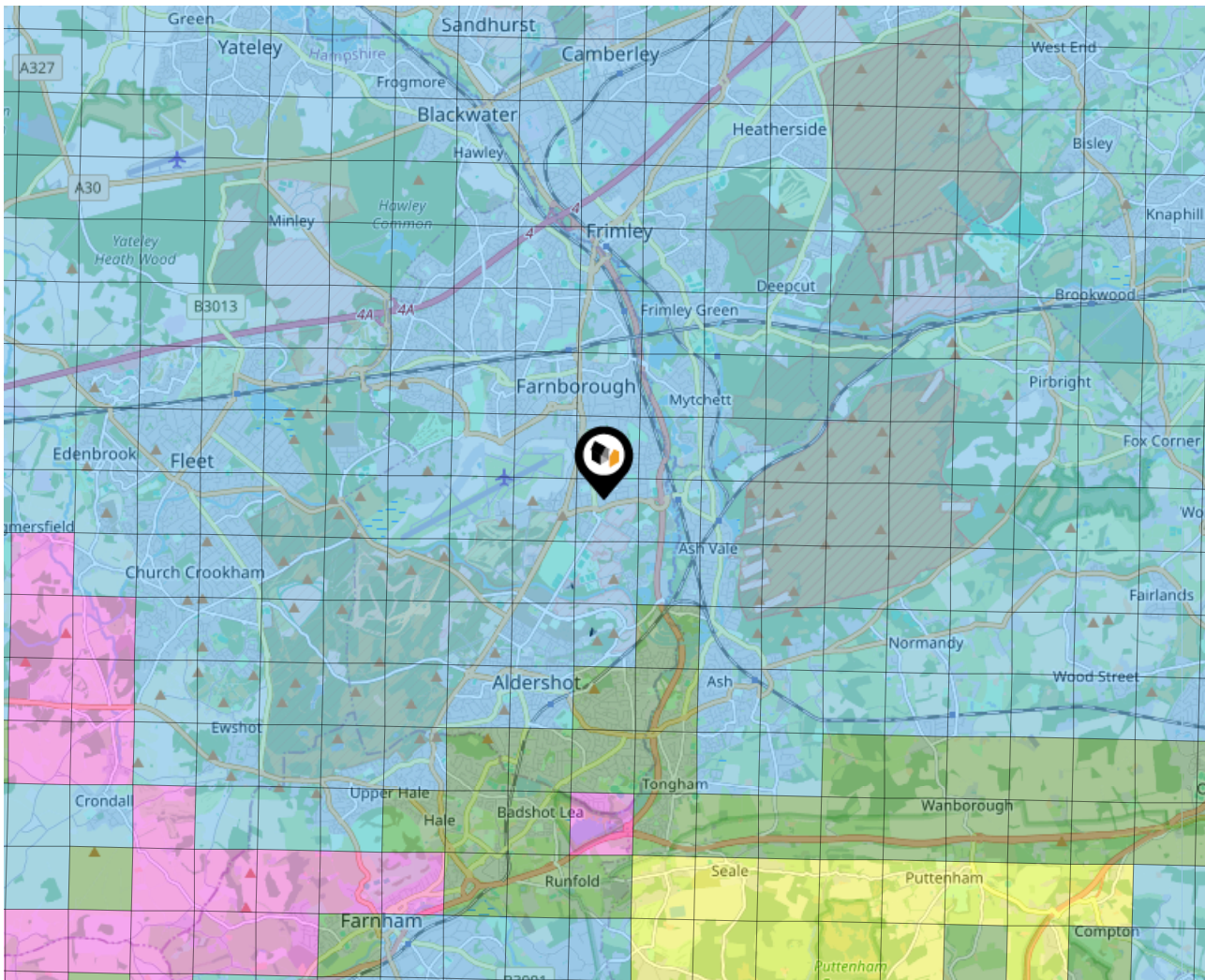
Environment

Radon Gas



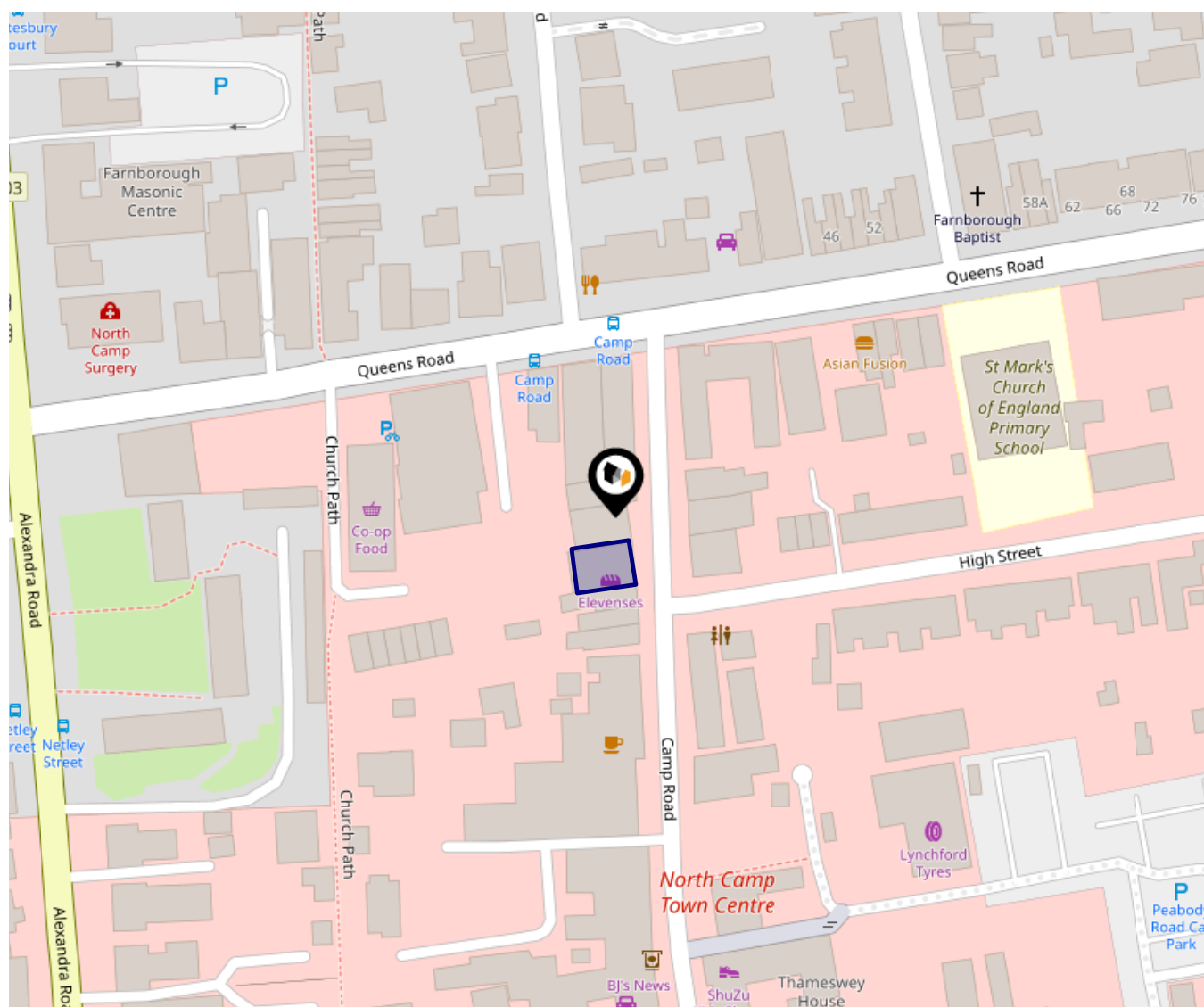
What is Radon?

Radon is a natural radioactive gas, which enters buildings from the ground. Exposure to high concentrations increases the risk of lung cancer. The UK Health Security Agency (UKHSA) recommends that radon levels should be reduced in homes where the annual average is at or above 200 becquerels per cubic metre (200 Bq/m³).



Local Area

Road Noise



This data indicates the level of noise according to the strategic noise mapping of road sources within areas with a population of at least 100,000 people (agglomerations) and along major traffic routes. This indicates a 24 hour annual average noise level with separate weightings for the evening and night periods.

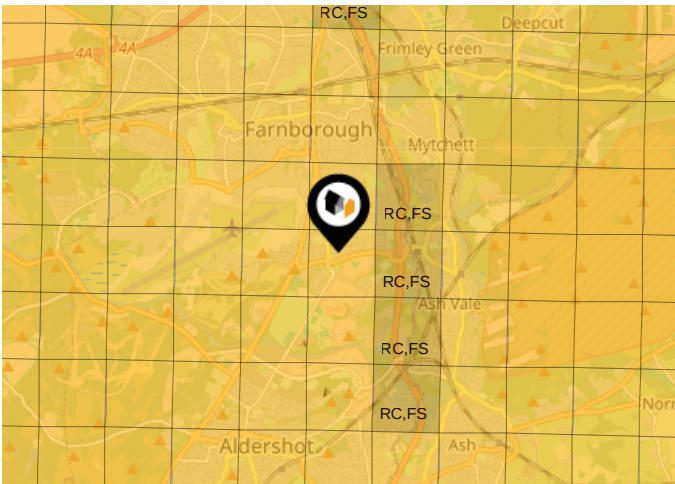
Noise levels are modelled on a 10m grid at a receptor height of 4m above ground, polygons are then produced by merging neighbouring cells within the following noise classes:

- 75.0+ dB
- 70.0-74.9 dB
- 65.0-69.9 dB
- 60.0-64.9 dB
- 55.0-59.9 dB



Ground Composition for this Address (Surrounding square kilometer zone around property)

Carbon Content:	NONE	Soil Texture:	SAND TO LOAM
Parent Material Grain:	ARENACEOUS	Soil Depth:	DEEP
Soil Group:	LIGHT TO MEDIUM		

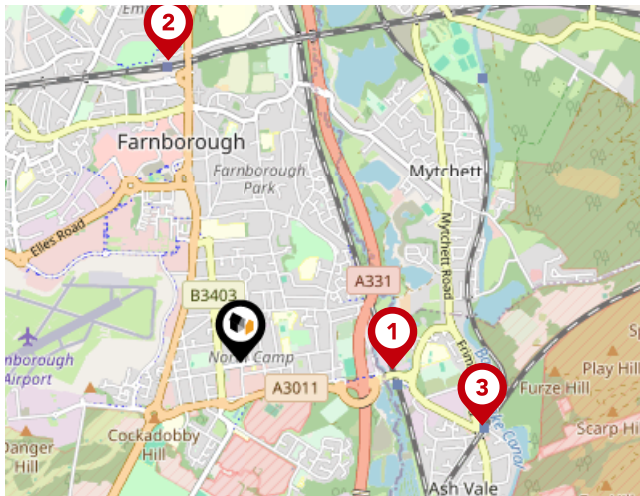


Primary Classifications (Most Common Clay Types)

C/M	Claystone / Mudstone
FPC,S	Floodplain Clay, Sand / Gravel
FC,S	Fluvial Clays & Silts
FC,S,G	Fluvial Clays, Silts, Sands & Gravel
PM/EC	Prequaternary Marine / Estuarine Clay / Silt
QM/EC	Quaternary Marine / Estuarine Clay / Silt
RC	Residual Clay
RC/LL	Residual Clay & Loamy Loess
RC,S	River Clay & Silt
RC,FS	Riverine Clay & Floodplain Sands and Gravel
RC,FL	Riverine Clay & Fluvial Sands and Gravel
TC	Terrace Clay
TC/LL	Terrace Clay & Loamy Loess

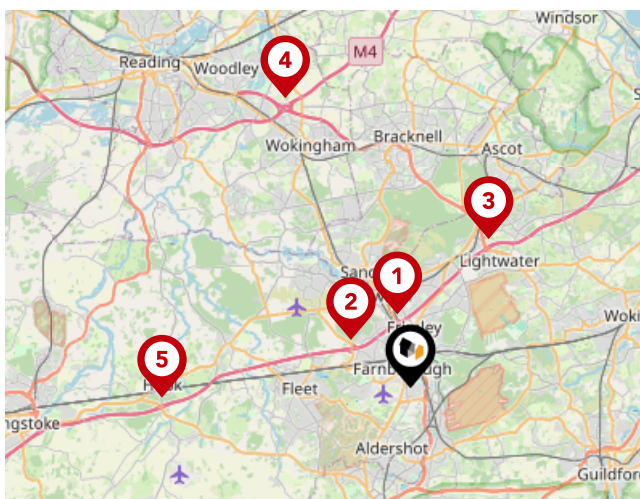
Area

Transport (National)



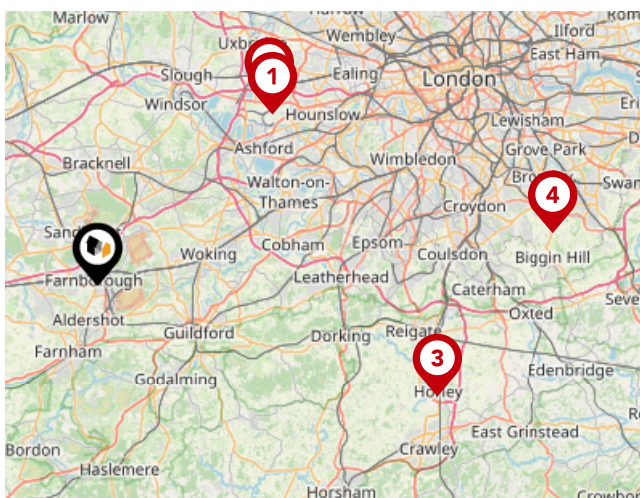
National Rail Stations

Pin	Name	Distance
	North Camp Rail Station	0.71 miles
	Farnborough (Main) Rail Station	1.44 miles
	Ash Vale Rail Station	1.17 miles



Trunk Roads/Motorways

Pin	Name	Distance
	M3 J4	2.78 miles
	M3 J4A	2.82 miles
	M3 J3	6.27 miles
	M4 J10	11.68 miles
	M3 J5	9.22 miles

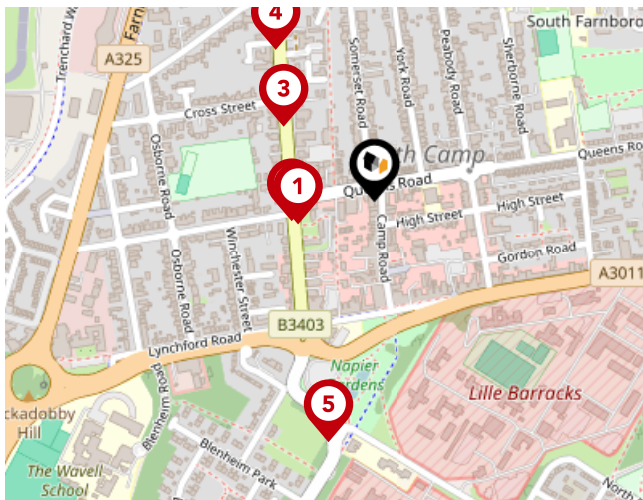


Airports/Helipads

Pin	Name	Distance
	Heathrow Airport Terminal 4	18.14 miles
	Heathrow Airport	18.7 miles
	Gatwick Airport	26.62 miles
	Leaves Green	34 miles

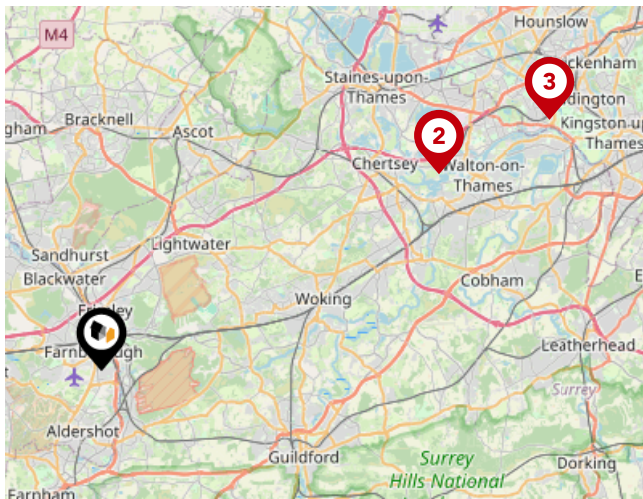
Area

Transport (Local)



Bus Stops/Stations

Pin	Name	Distance
1	Netley Street	0.09 miles
2	Netley Street	0.1 miles
3	Shaftesbury Court	0.14 miles
4	Buller Court	0.21 miles
5	Napier Gardens	0.28 miles



Ferry Terminals

Pin	Name	Distance
1	Shepperton Ferry Landing	14.56 miles
2	Weybridge Ferry Landing	14.54 miles
3	Moulsey - Hurst Park Ferry Landing	19.06 miles

Avocado Property

About Us



Avocado Property

We are proud to be different, we want to create a legacy as the business that positively disrupted the industry and challenged the estate agent status quo.

Our clients all get direct access to business partners who live locally and are part of their local community. We work with local businesses to help promote their companies free of charge and we give back to teachers, nurses and armed forces servicemen/women.

We are passionate about changing the industry, passionate about helping people move on to the next chapter in their lives and passionate about property.

Avocado Property

Data Quality

We are committed to comprehensive property data being made available upfront to make the home buying and selling process quicker, easier and cheaper. This is why we have partnered with Sprift, the UK's leading supplier of property-specific data.



Contains public sector information licensed under the Open Government License v3.0

The information contained within this report is for general information purposes only.

Sprift Technologies Ltd aggregate this data from a wide variety of sources and while we endeavour to keep the information up to date and correct, we make no representations or warranties of any kind, express or implied, about the completeness, accuracy, reliability, of the information or related graphics contained within this report for any purpose.

Any reliance you place on such information is therefore strictly at your own risk. In no event will we be liable for any loss or damage including without limitation, indirect or consequential loss or damage, or any loss or damage whatsoever arising from loss of data or profits arising out of, or in connection with, the use of this report.



Avocado Property

stephen@avocadopropertyagents.co.uk
www.avocadopropertyagents.co.uk

