




See More Online

# **KFB:** Key Facts For Buyers

A Guide to This Property & the Local Area  
**Wednesday 20th May 2026**



**BRADING AVENUE, GRANTHAM, NG31**

## **Charles Dyson Estate Agents**

Elmer House, Finkin Street, Grantham, NG31 6QZ

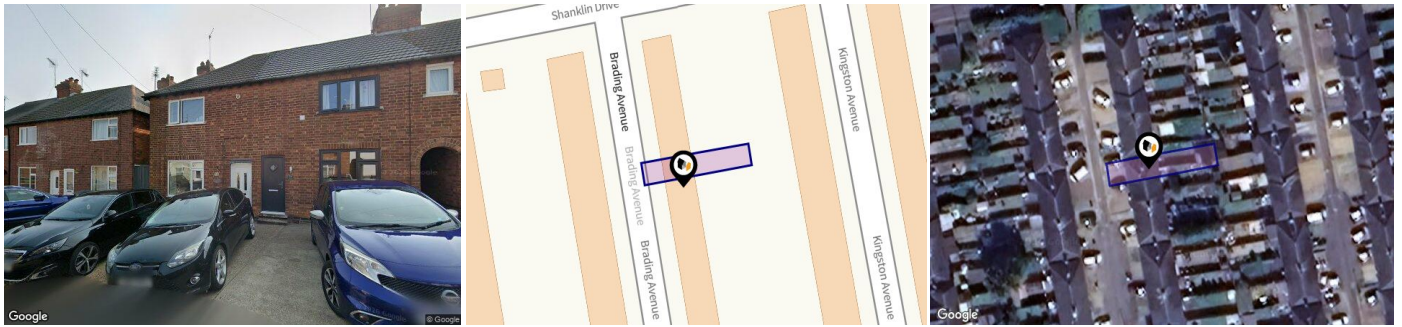
01476 576688

David.carter@charlesdyson.co.uk

charlesdyson.co.uk



# Property Overview



## Property

<b>Type:</b>	Terraced	<b>Tenure:</b>	Freehold
<b>Bedrooms:</b>	2		
<b>Floor Area:</b>	645 ft <sup>2</sup> / 60 m <sup>2</sup>		
<b>Plot Area:</b>	0.03 acres		
<b>Year Built :</b>	1930-1949		
<b>Council Tax :</b>	Band A		
<b>Annual Estimate:</b>	£1,507		
<b>Title Number:</b>	LL130606		

## Local Area

<b>Local Authority:</b>	Lincolnshire
<b>Conservation Area:</b>	No
<b>Flood Risk:</b>	
• Rivers & Seas	Very low
• Surface Water	Very low

### Estimated Broadband Speeds (Standard - Superfast - Ultrafast)

<b>13</b> mb/s	<b>66</b> mb/s	<b>1000</b> mb/s

### Mobile Coverage: (based on calls indoors)



### Satellite/Fibre TV Availability:



# Property EPC - Certificate

NG31

Energy rating

# D

Valid until 07.04.2032

Score	Energy rating	Current	Potential
92+	A		
81-91	B		89   B
69-80	C		
55-68	D	64   D	
39-54	E		
21-38	F		
1-20	G		

### Additional EPC Data

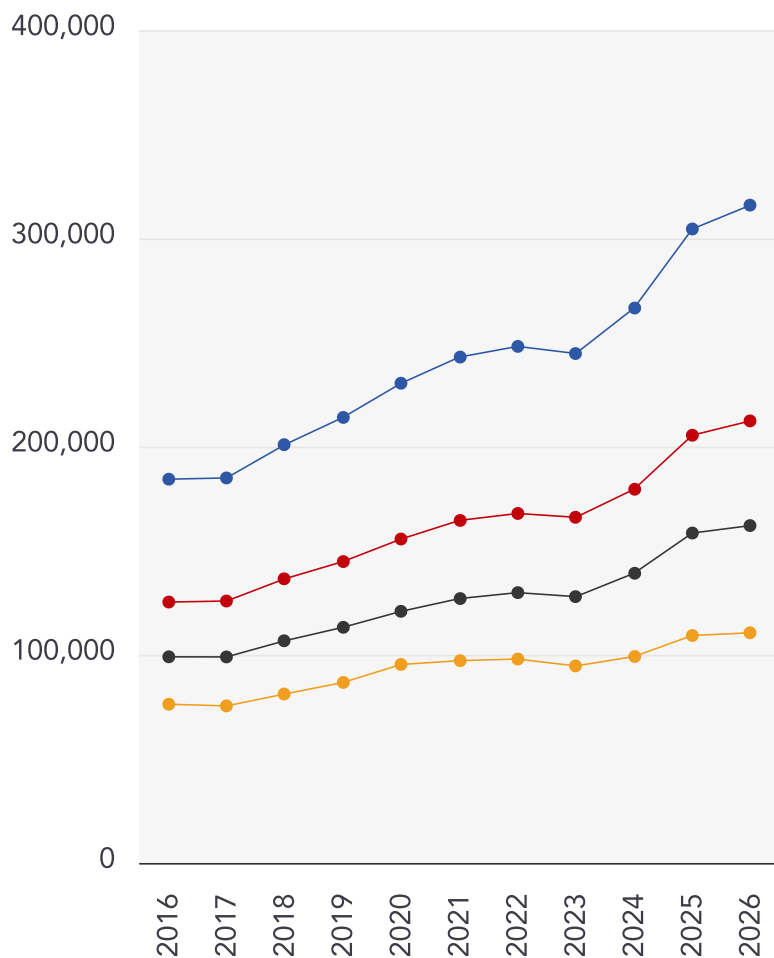
---

<b>Property Type:</b>	House
<b>Build Form:</b>	End-Terrace
<b>Transaction Type:</b>	Rental
<b>Energy Tariff:</b>	Single
<b>Main Fuel:</b>	Mains gas (not community)
<b>Main Gas:</b>	Yes
<b>Flat Top Storey:</b>	No
<b>Top Storey:</b>	0
<b>Glazing Type:</b>	Double glazing installed before 2002
<b>Previous Extension:</b>	0
<b>Open Fireplace:</b>	0
<b>Ventilation:</b>	Natural
<b>Walls:</b>	Solid brick, as built, no insulation (assumed)
<b>Walls Energy:</b>	Very Poor
<b>Roof:</b>	Pitched, 150 mm loft insulation
<b>Roof Energy:</b>	Good
<b>Main Heating:</b>	Boiler and radiators, mains gas
<b>Main Heating Controls:</b>	TRVs and bypass
<b>Hot Water System:</b>	From main system
<b>Hot Water Energy Efficiency:</b>	Good
<b>Lighting:</b>	Low energy lighting in all fixed outlets
<b>Floors:</b>	Suspended, no insulation (assumed)
<b>Total Floor Area:</b>	60 m <sup>2</sup>

# Market

## House Price Statistics

### 10 Year History of Average House Prices by Property Type in NG31



Detached

**+71.41%**

Semi-Detached

**+69.43%**

Terraced

**+63.64%**

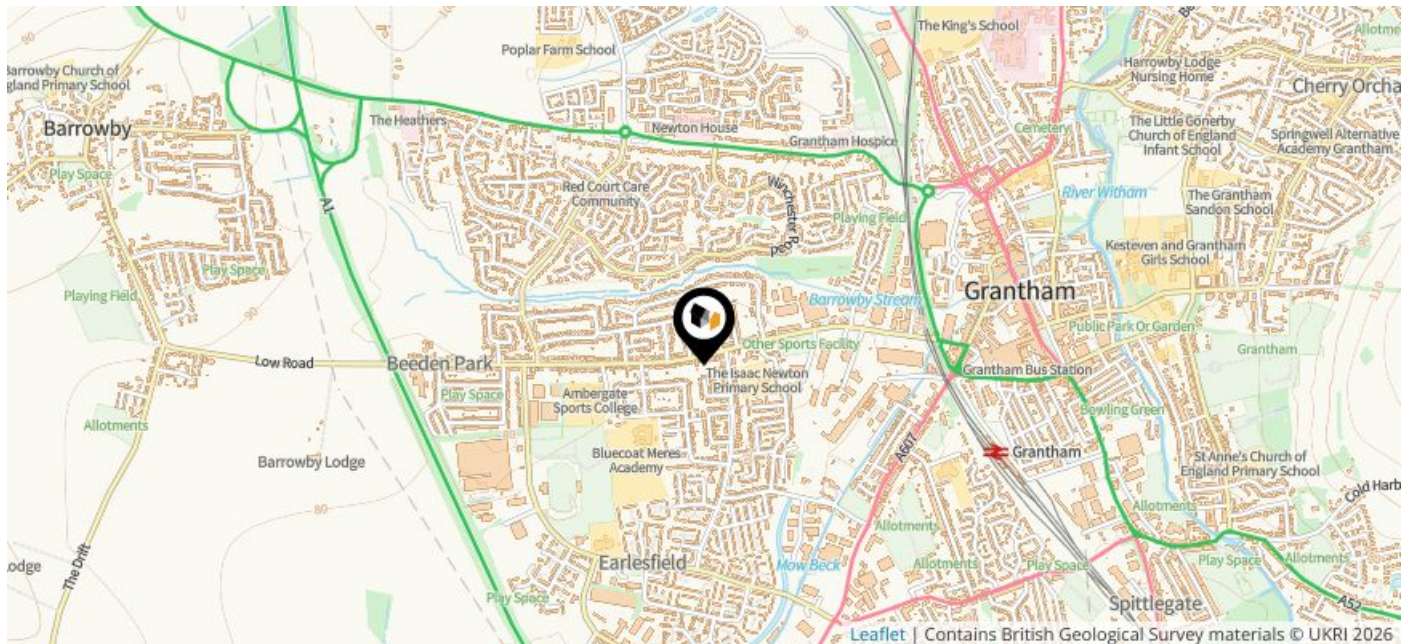
Flat

**+44.99%**

# Maps

## Coal Mining

This map displays nearby coal mine entrances and their classifications.



### Mine Entry

- ✕ Adit
- ✕ Gutter Pit
- ✕ Shaft

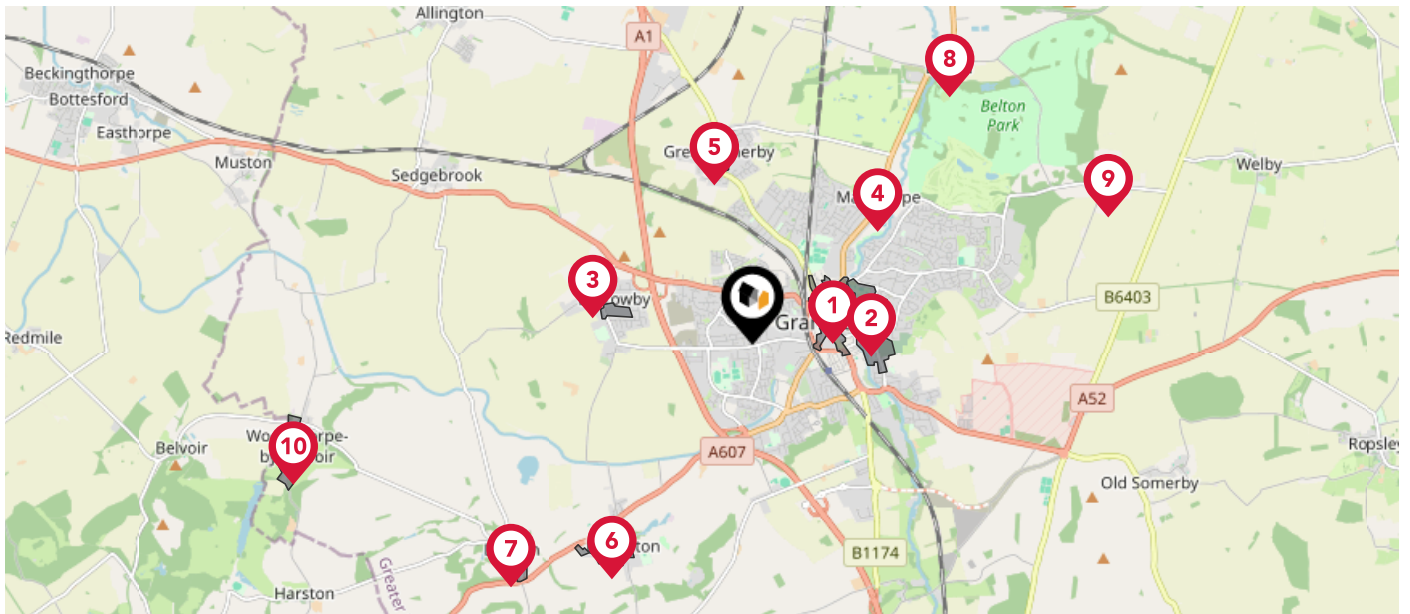
The Coal Authority has records of over 175,000 mine entries within the UK captured in the National Coal Mining database, derived from sources including abandonment plans, geological and topographical plans.

Coal mining activity is recorded as far back as the 13th century, but prior to 1872 there was no requirement to deposit abandonment plans. It is therefore believed there may be many unrecorded mine entries of which the Authority has no information or knowledge. These entries do not, therefore, appear within the Authority's national dataset as shown on this map.

# Maps

## Conservation Areas

This map displays nearby official conservation areas. Every local authority in England has at least one conservation area. Most are designated by the Council as the local planning authority, though Historic England and the Secretary of State also have the power to create them.



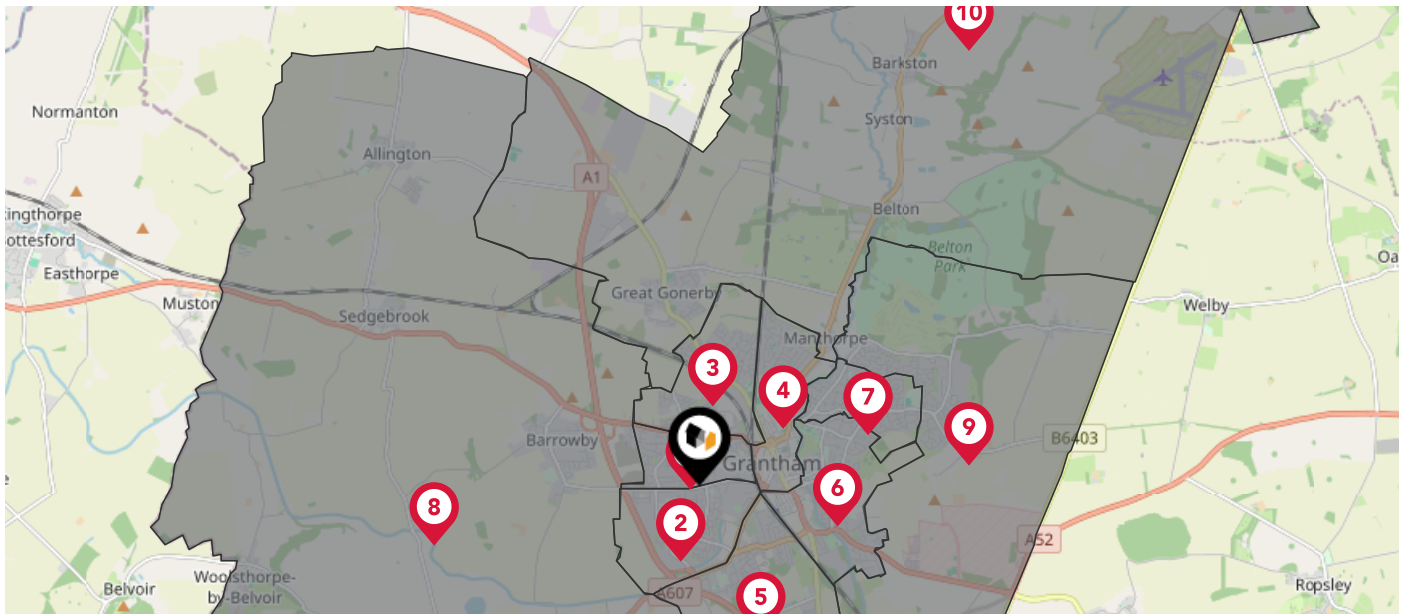
### Nearby Conservation Areas

- 1 Grantham
- 2 St. Anne's
- 3 Barrowby (Part 1)
- 4 Manthorpe
- 5 Great Gonerby
- 6 Harlaxton
- 7 Denton (South Kesteven)
- 8 Belton
- 9 Londonthorpe
- 10 Woolsthorpe By Belvoir

# Maps

## Council Wards

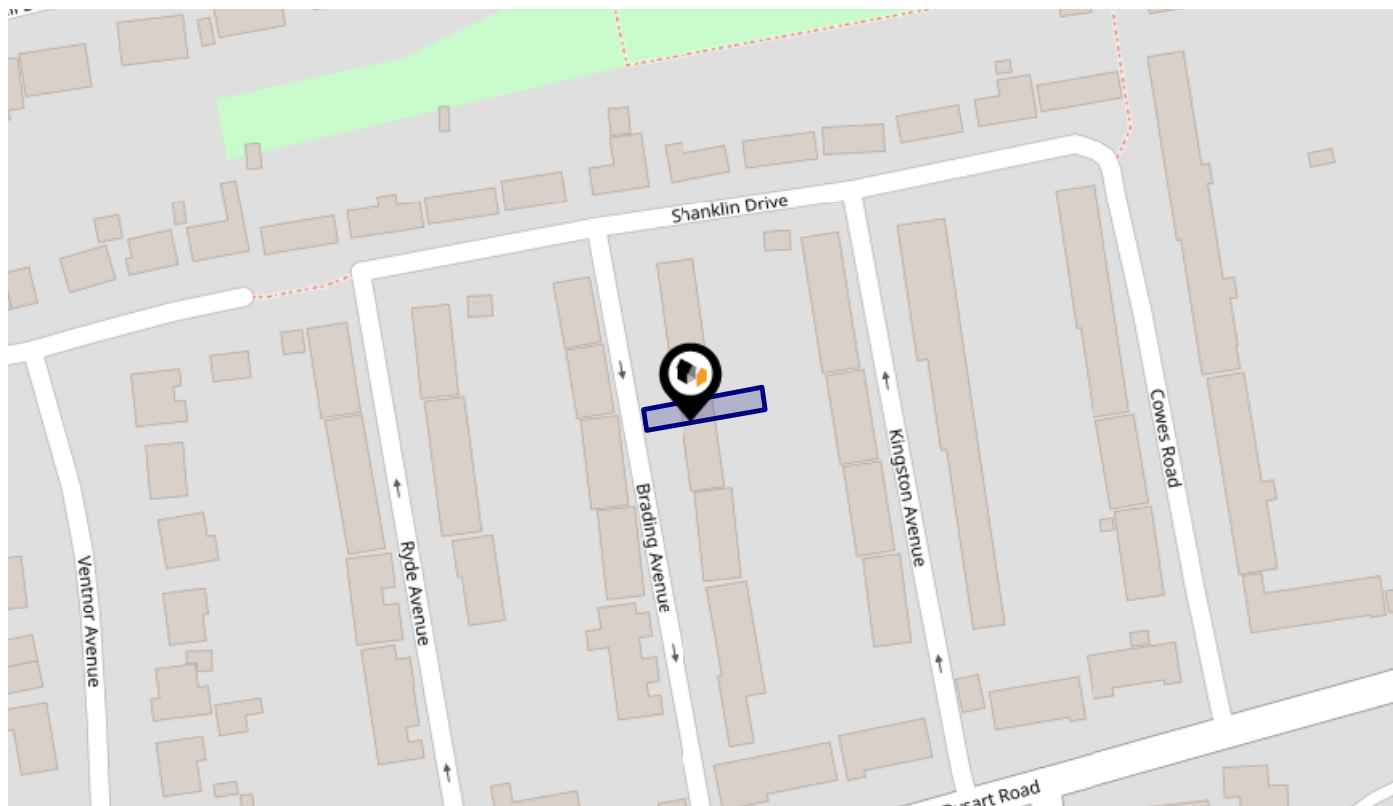
The UK is divided into wards that are used for local elections to elect local government councillors. Sometimes these are known as 'electoral divisions'. Population counts can vary substantially between wards, but the national average is about 5,500



### Nearby Council Wards

- 1 Grantham Barrowby Gate Ward
- 2 Grantham Earlesfield Ward
- 3 Grantham Arnoldfield Ward
- 4 Grantham St. Wulfram's Ward
- 5 Grantham Springfield Ward
- 6 Grantham St. Vincent's Ward
- 7 Grantham Harrowby Ward
- 8 Belvoir Ward
- 9 Belmont Ward
- 10 Peascliffe & Ridgeway Ward

This map displays the noise levels from nearby network rail and HS1 railway routes that affect this property...



### Rail Noise Data

This data indicates the level of noise according to the strategic noise mapping of rail sources within areas with a population of at least 100,000 people (agglomerations) and along Network Rail and HS1 traffic routes.

The data indicates the annual average noise levels for the 16-hour period between 0700 - 2300.

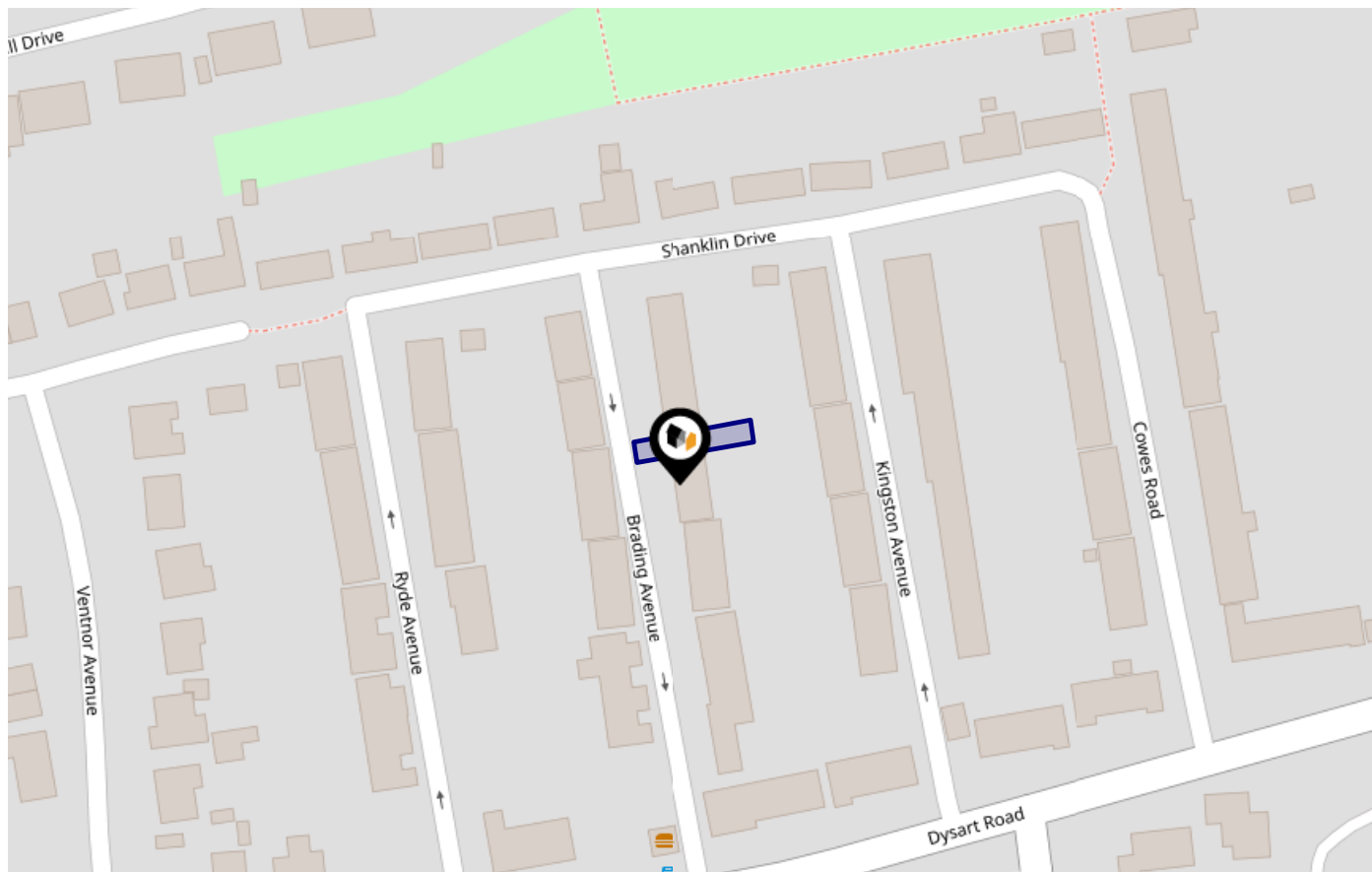
Noise levels are modelled on a 10m grid at a receptor height of 4m above ground, polygons are then produced by merging neighbouring cells within the following noise classes:

5		75.0+ dB	<span style="color: red;">■</span>
4		70.0-74.9 dB	<span style="color: orange;">■</span>
3		65.0-69.9 dB	<span style="color: yellow;">■</span>
2		60.0-64.9 dB	<span style="color: green;">■</span>
1		55.0-59.9 dB	<span style="color: blue;">■</span>

# Flood Risk

## Rivers & Seas - Flood Risk

This map shows the chance of flooding from rivers and / or the sea, taking into account flood defences and their condition.




**Risk Rating:** Very low

The map does not contain sufficient information for it to be used to determine flood risk to individual properties, but it does give you an indication of whether your area may be affected by surface water flooding at this risk level.

- High Risk** - an area which has a chance of flooding of greater than 1 in 30 (3.3%) in any one year.
- Medium Risk** - an area which has a chance of flooding of greater than 1 in 100 (1.0%) in any one year.
- Low Risk** - an area which has a chance of flooding of greater than 1 in 1000 (0.1%) in any one year.
- Very Low Risk** - an area in which the risk is below 1 in 1000 (0.1%) in any one year.

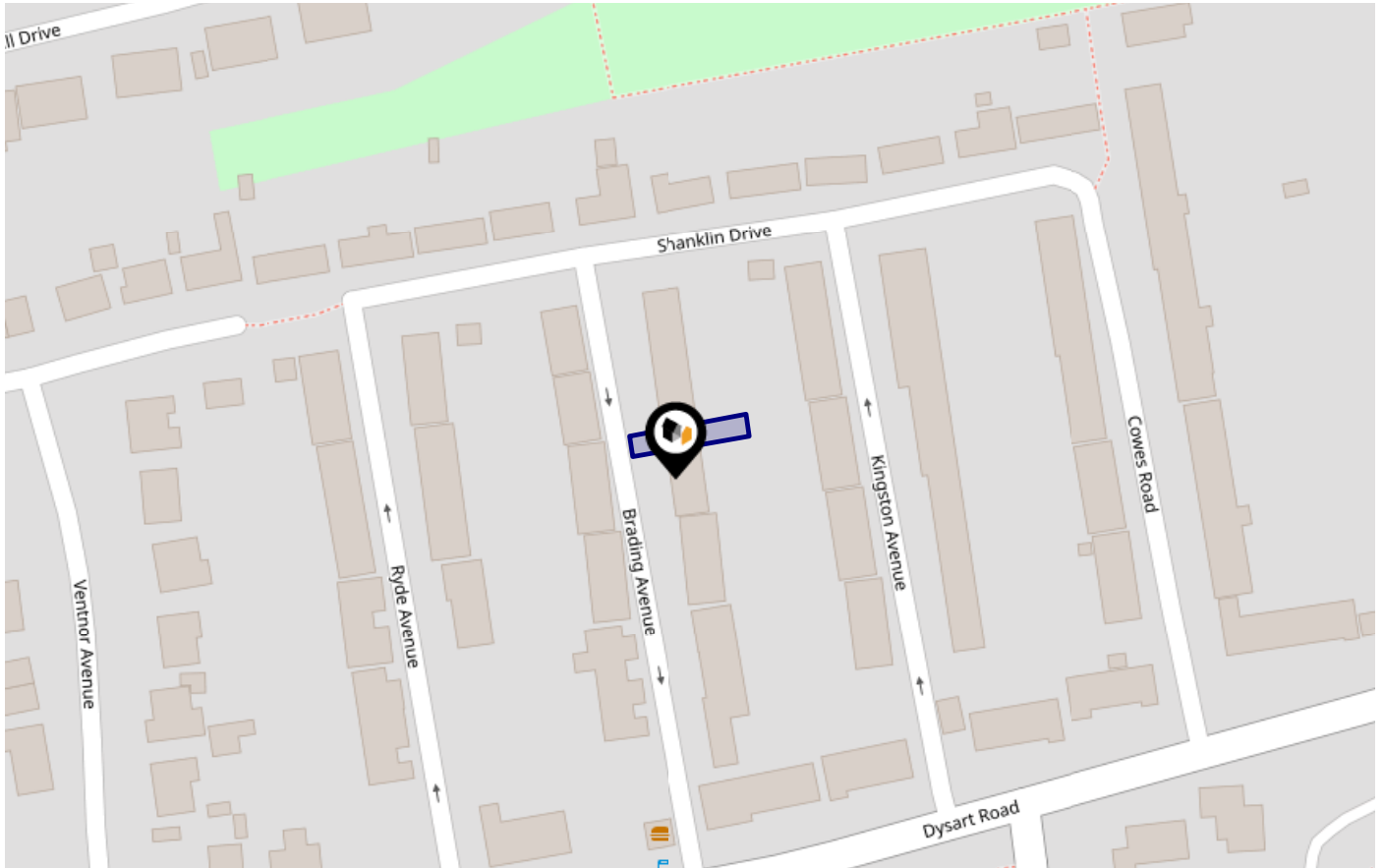
Chance of flooding to the following depths at this property:



# Flood Risk

## Rivers & Seas - Climate Change

This map shows the future chance of flooding from rivers and / or the sea **between 2036 and 2069**, taking into account flood defences and their condition. The government climate change models cannot predict exactly when the chance of flooding will go up. It could happen at any time during the time period.



Risk Rating: **Very low**

The map does not contain sufficient information for it to be used to determine flood risk to individual properties, but it does give you an indication of whether your area may be affected by surface water flooding at this risk level.

- High Risk** - an area which has a chance of flooding of greater than 1 in 30 (3.3%) in any one year.
- Medium Risk** - an area which has a chance of flooding of greater than 1 in 100 (1.0%) in any one year.
- Low Risk** - an area which has a chance of flooding of greater than 1 in 1000 (0.1%) in any one year.
- Very Low Risk** - an area in which the risk is below 1 in 1000 (0.1%) in any one year.

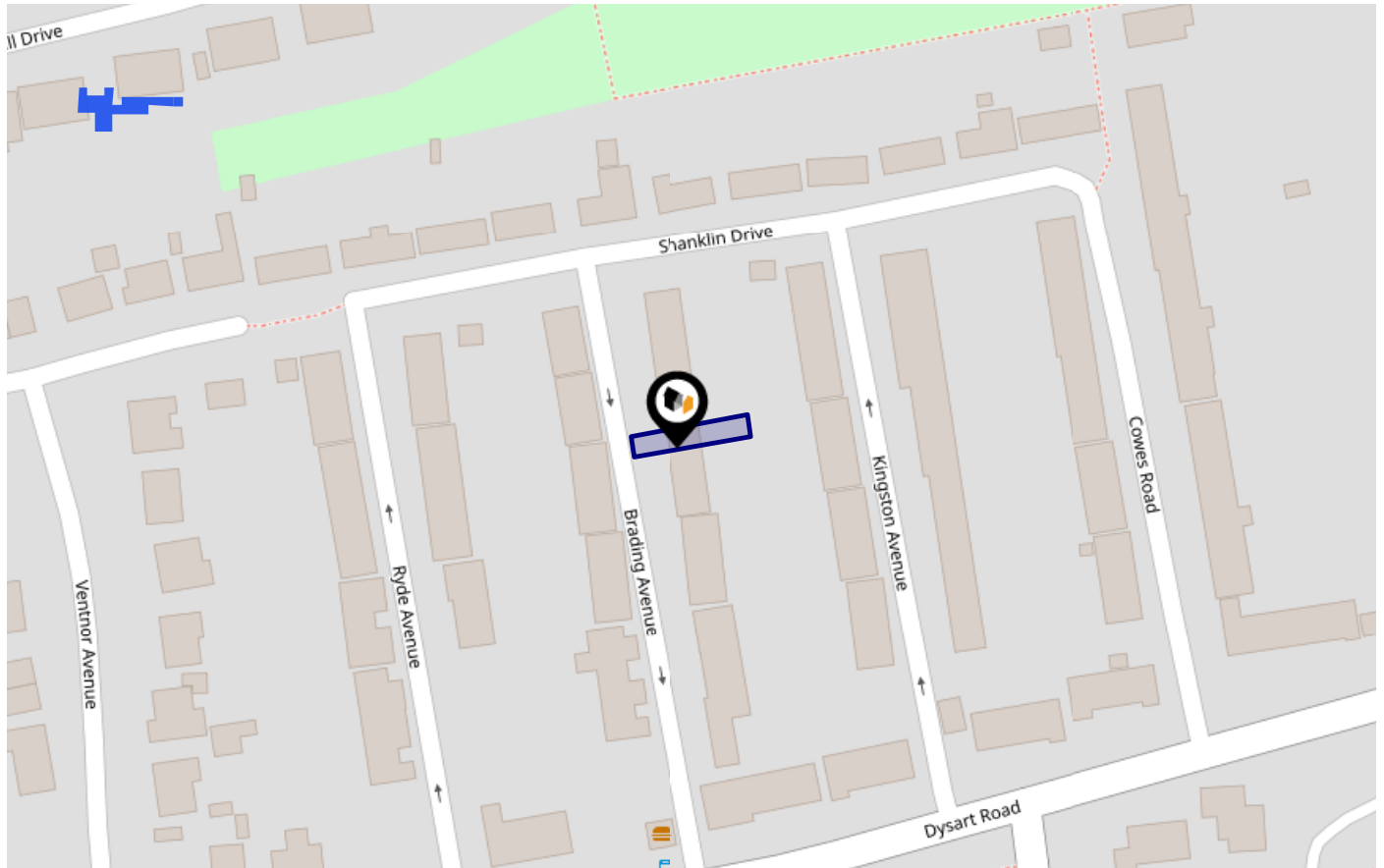
Chance of flooding to the following depths at this property:



# Flood Risk

## Surface Water - Flood Risk

This map shows the chance of flooding where rainwater has nowhere to drain. This kind of flooding can occur far from rivers or seas.



**Risk Rating:** Very low

The map does not contain sufficient information for it to be used to determine flood risk to individual properties, but it does give you an indication of whether your area may be affected by surface water flooding at this risk level.

- **High Risk** - an area which has a chance of flooding of greater than 1 in 30 (3.3%) in any one year.
- **Medium Risk** - an area which has a chance of flooding of greater than 1 in 100 (1.0%) in any one year.
- **Low Risk** - an area which has a chance of flooding of greater than 1 in 1000 (0.1%) in any one year.
- **Very Low Risk** - an area in which the risk is below 1 in 1000 (0.1%) in any one year.

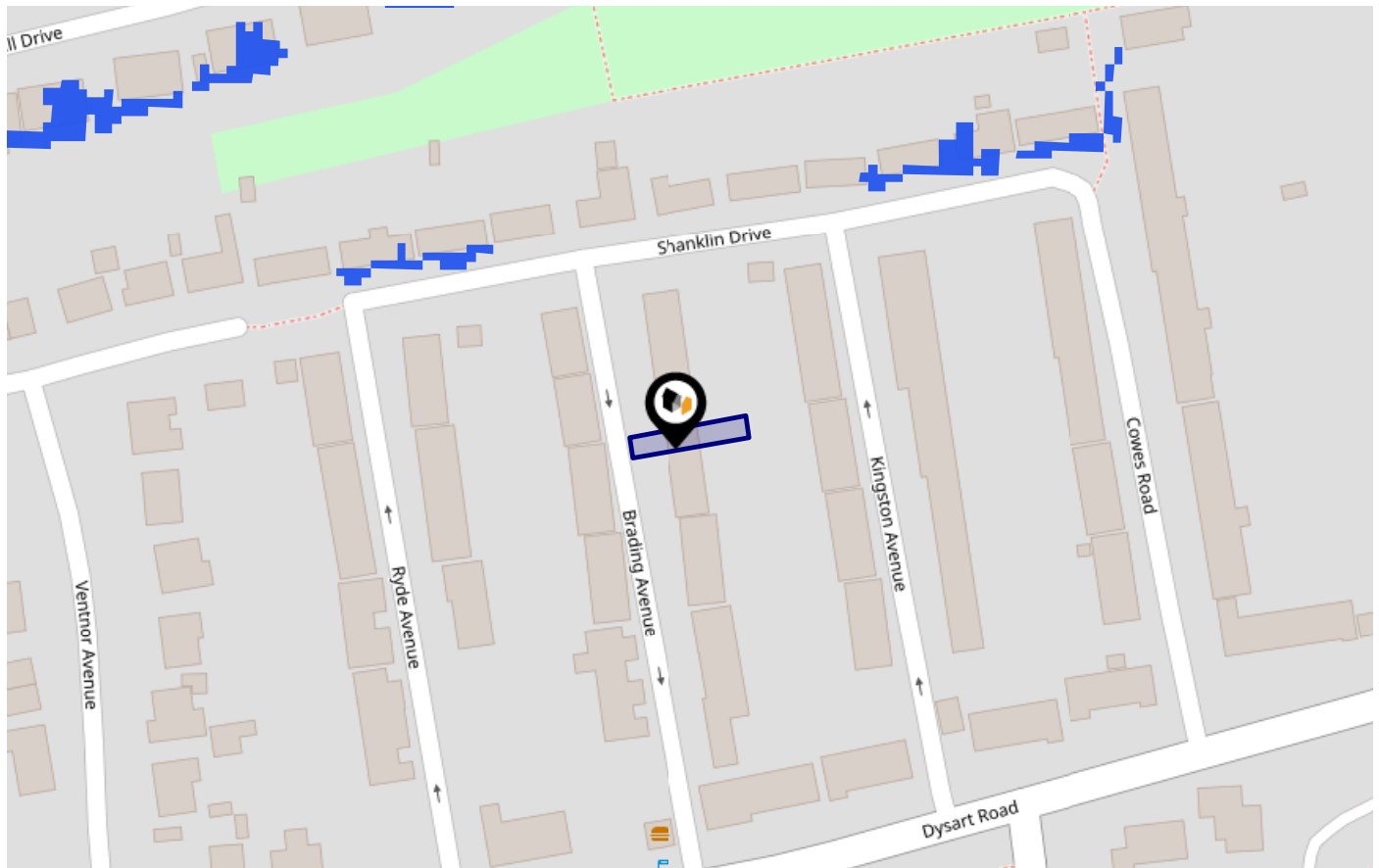
Chance of flooding to the following depths at this property:



# Flood Risk

## Surface Water - Climate Change

This map shows the future chance of flooding **between 2040 and 2060** where rainwater has nowhere to drain. This kind of flooding can occur far from rivers or seas. The government climate change models cannot predict exactly when the chance of flooding will go up. It could happen at any time during the time period.



Risk Rating: Very low

The map does not contain sufficient information for it to be used to determine flood risk to individual properties, but it does give you an indication of whether your area may be affected by surface water flooding at this risk level.

- High Risk** - an area which has a chance of flooding of greater than 1 in 30 (3.3%) in any one year.
- Medium Risk** - an area which has a chance of flooding of greater than 1 in 100 (1.0%) in any one year.
- Low Risk** - an area which has a chance of flooding of greater than 1 in 1000 (0.1%) in any one year.
- Very Low Risk** - an area in which the risk is below 1 in 1000 (0.1%) in any one year.

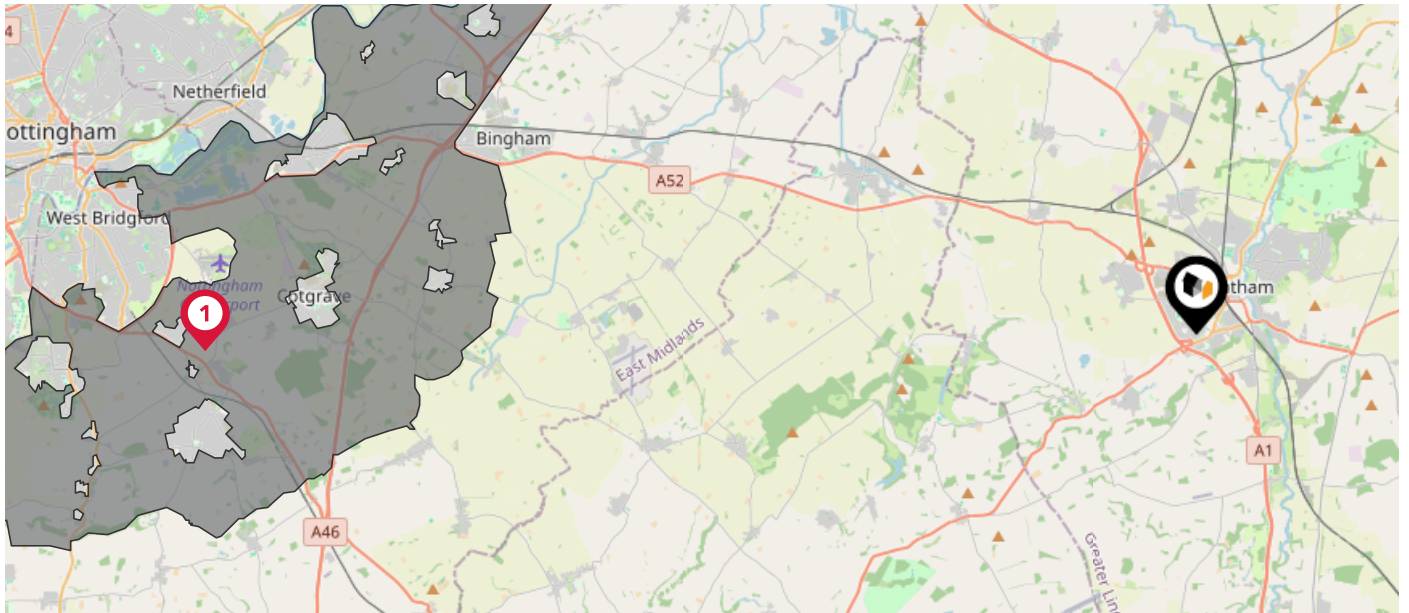
Chance of flooding to the following depths at this property:



# Maps

## Green Belt

This map displays nearby areas that have been designated as Green Belt...



### Nearby Green Belt Land

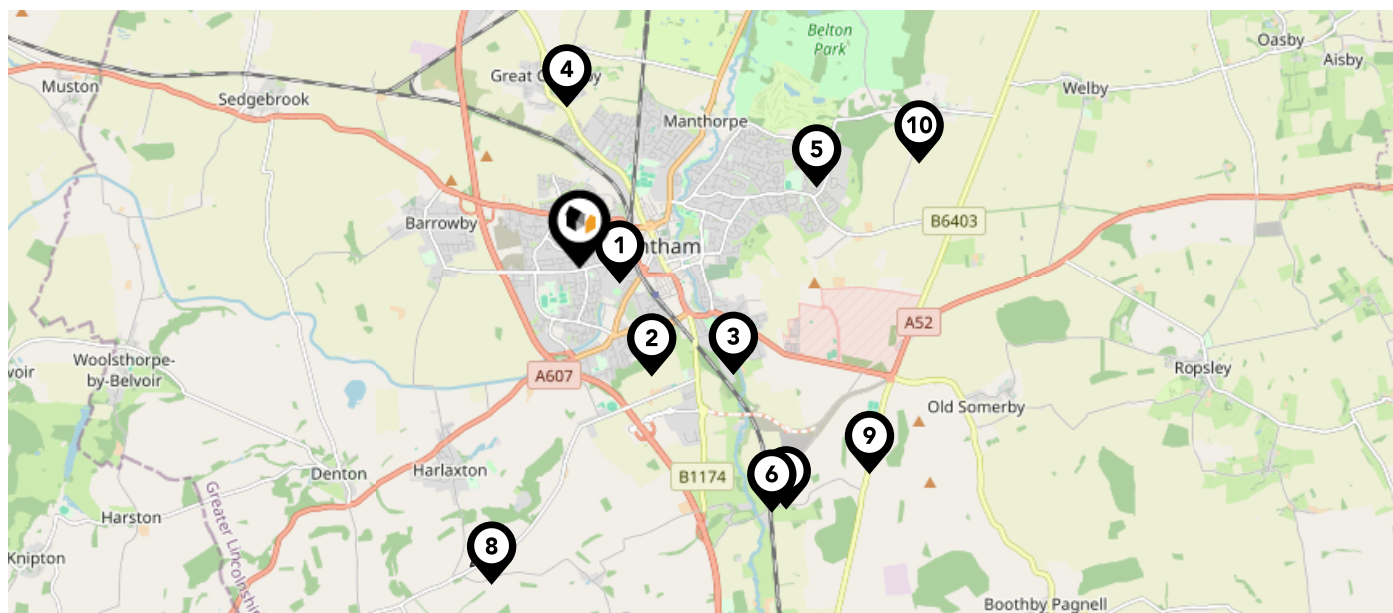


Derby and Nottingham Green Belt - Rushcliffe

# Maps

## Landfill Sites

This map displays the location of known landfill sites. Historic sites are where there is no environmental permit in force. Active sites are currently authorised by the Environment Agency under Environmental Permitting Regulations.



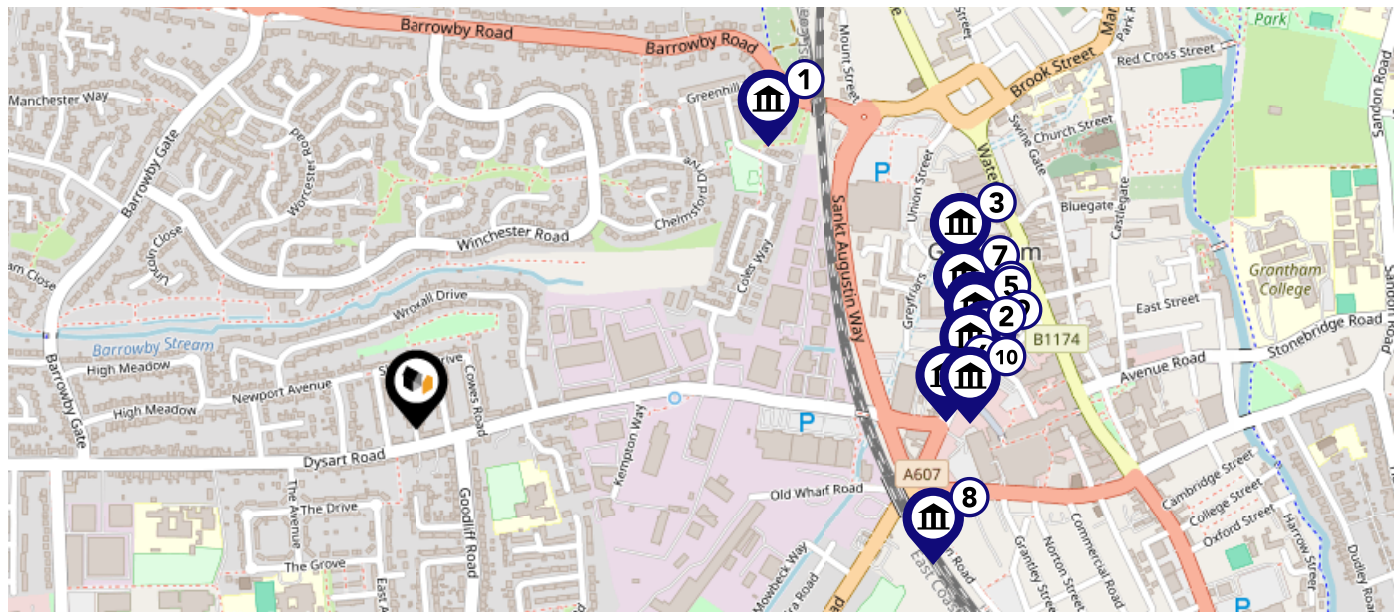
### Nearby Landfill Sites











<b>1</b>	Autumn Park Landfill-Autumn Park Industrial Estate, Dysart Road, Grantham, Lincolnshire	Historic Landfill	
<b>2</b>	Caddy Castings-Springfield Road, Grantham	Historic Landfill	
<b>3</b>	Bridge End Grove-Grantham, Lincolnshire	Historic Landfill	
<b>4</b>	Long Street Landfill Site-Great Gonerby, Grantham	Historic Landfill	
<b>5</b>	Land to West of Ruston Road-Alma Park Industrial Estate, Grantham, Lincolnshire	Historic Landfill	
<b>6</b>	Whalebone Lane Quarry-Little Ponton Quarry, Whalebone Lane, Little Ponton, Grantham, Lincolnshire	Historic Landfill	
<b>7</b>	Old Quarry-Whalebone Lane, Grantham, Lincolnshire	Historic Landfill	
<b>8</b>	Swine Hill Quarry-Lodge Farm, Harlaxton, Lincolnshire	Historic Landfill	
<b>9</b>	Woodnook-Woodnook, Lincolnshire	Historic Landfill	
<b>10</b>	Disused Quarry-Newgate Lane, Londonthorpe, Grantham, Lincolnshire	Historic Landfill	

# Maps

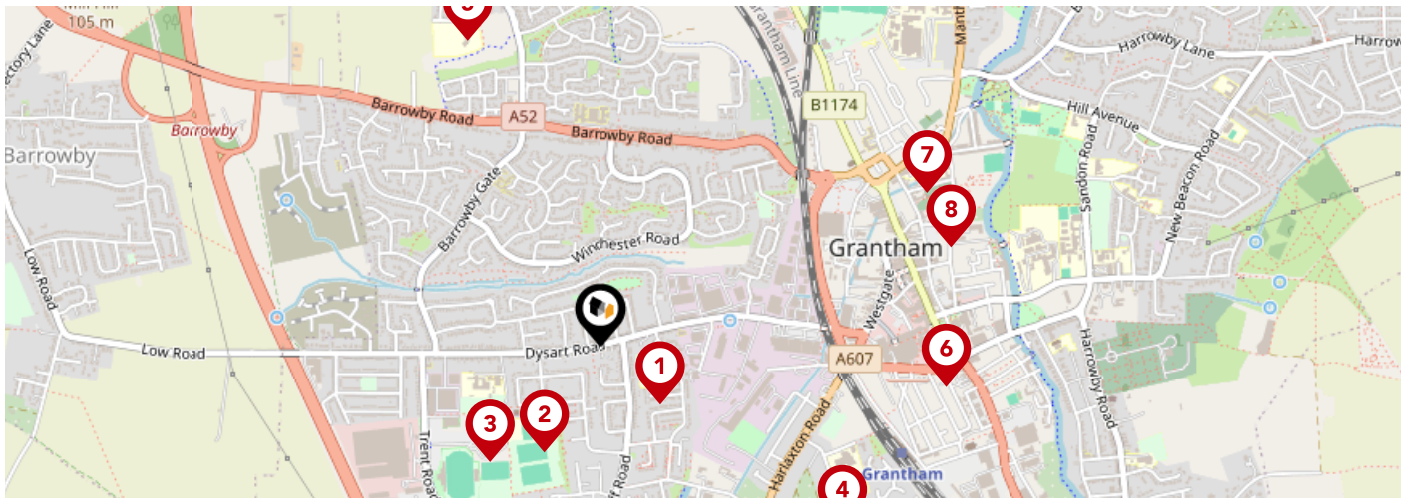
## Listed Buildings

This map displays nearby listed buildings and protected structures, as well as their listed tier and distance from the target property...

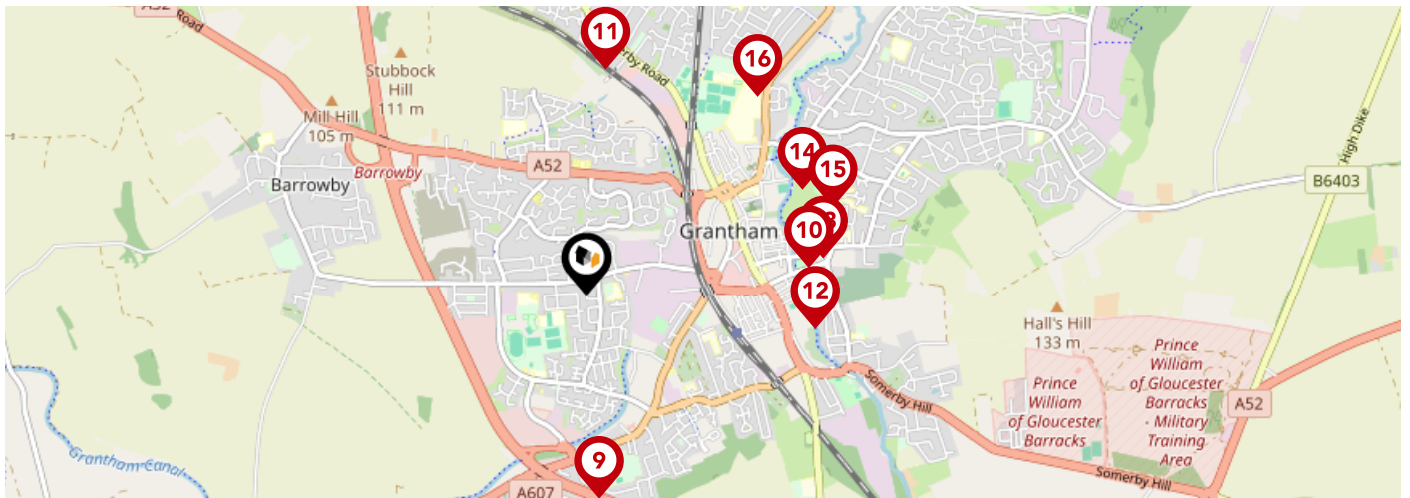










Listed Buildings in the local district	Grade	Distance
 1062503 - 51-55, Barronby Road	Grade II	0.5 miles
 1062452 - 86 And 87, Westgate	Grade II	0.6 miles
 1253647 - The Priory	Grade II	0.6 miles
 1360279 - 94 And 94a, Westgate	Grade II	0.6 miles
 1062454 - 93, Westgate	Grade II	0.6 miles
 1062450 - 77 And 78, Westgate	Grade II	0.6 miles
 1062495 - 1 And 1a, Market Place	Grade II	0.6 miles
 1261508 - 6 And 7, Station Road	Grade II	0.6 miles
 1062443 - Blue Ram Inn	Grade II	0.6 miles
 1360271 - 21, Westgate	Grade II	0.6 miles

# Area Schools

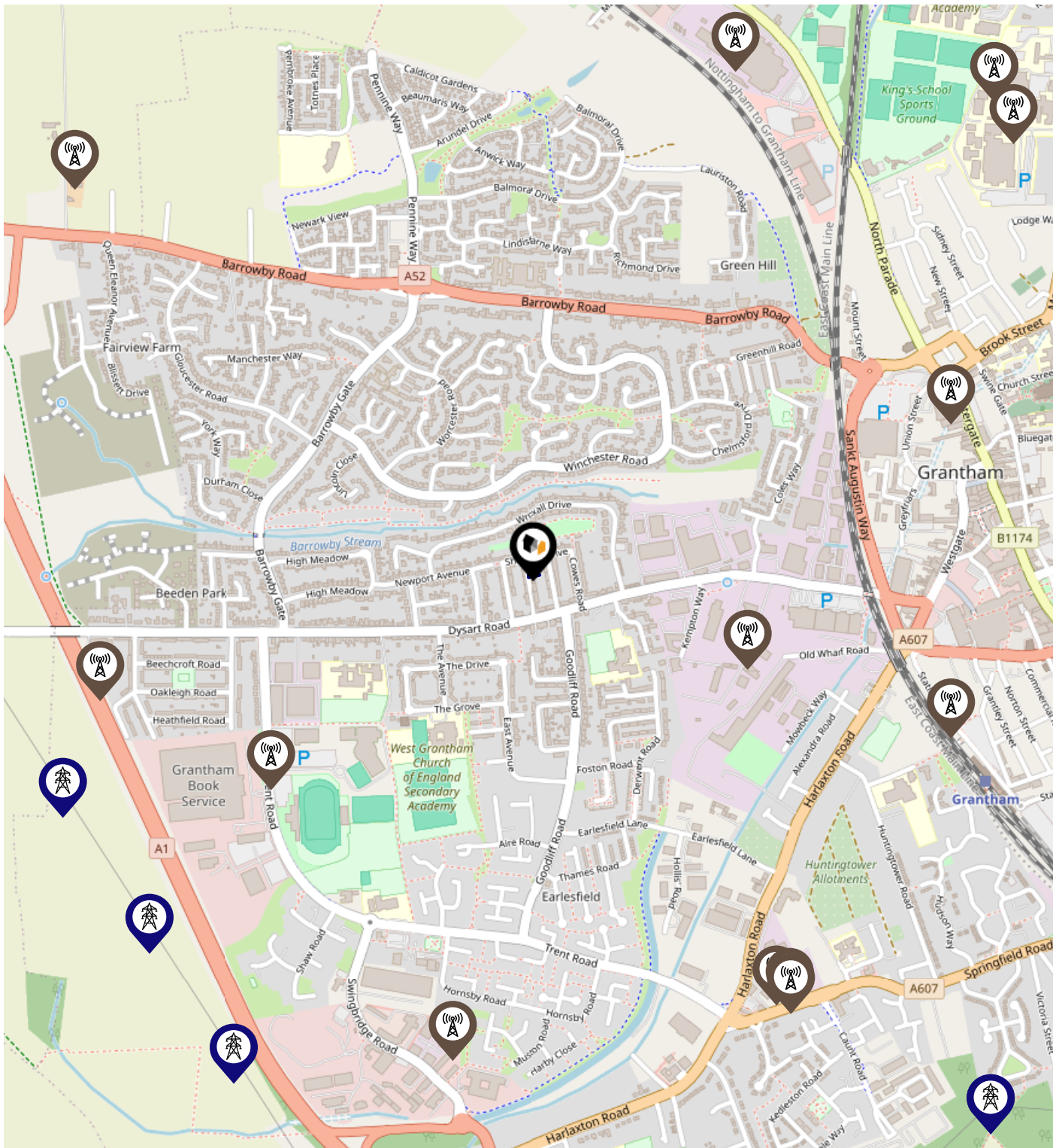


	Nursery	Primary	Secondary	College	Private
<b>1</b> <b>The Isaac Newton Primary School</b> Ofsted Rating: Requires improvement   Pupils: 408   Distance:0.18	<input type="checkbox"/>	<input checked="" type="checkbox"/>	<input type="checkbox"/>	<input type="checkbox"/>	<input type="checkbox"/>
<b>2</b> <b>West Grantham Church of England Secondary Academy</b> Ofsted Rating: Good   Pupils: 346   Distance:0.27	<input type="checkbox"/>	<input type="checkbox"/>	<input checked="" type="checkbox"/>	<input type="checkbox"/>	<input type="checkbox"/>
<b>3</b> <b>West Grantham Church of England Primary Academy</b> Ofsted Rating: Good   Pupils: 207   Distance:0.36	<input type="checkbox"/>	<input checked="" type="checkbox"/>	<input type="checkbox"/>	<input type="checkbox"/>	<input type="checkbox"/>
<b>4</b> <b>Huntingtower Community Primary Academy</b> Ofsted Rating: Good   Pupils: 416   Distance:0.67	<input type="checkbox"/>	<input checked="" type="checkbox"/>	<input type="checkbox"/>	<input type="checkbox"/>	<input type="checkbox"/>
<b>5</b> <b>Poplar Farm School</b> Ofsted Rating: Good   Pupils: 360   Distance:0.75	<input type="checkbox"/>	<input checked="" type="checkbox"/>	<input type="checkbox"/>	<input type="checkbox"/>	<input type="checkbox"/>
<b>6</b> <b>Charles Read Academy</b> Ofsted Rating: Good   Pupils: 276   Distance:0.78	<input type="checkbox"/>	<input type="checkbox"/>	<input checked="" type="checkbox"/>	<input type="checkbox"/>	<input type="checkbox"/>
<b>7</b> <b>The King's School, Grantham</b> Ofsted Rating: Good   Pupils: 1200   Distance:0.81	<input type="checkbox"/>	<input type="checkbox"/>	<input checked="" type="checkbox"/>	<input type="checkbox"/>	<input type="checkbox"/>
<b>8</b> <b>St Wulfram's National Church of England Primary School</b> Ofsted Rating: Requires improvement   Pupils: 215   Distance:0.81	<input type="checkbox"/>	<input checked="" type="checkbox"/>	<input type="checkbox"/>	<input type="checkbox"/>	<input type="checkbox"/>





		Nursery	Primary	Secondary	College	Private
	<b>Walton Academy</b> Ofsted Rating: Good   Pupils: 997   Distance:0.91	<input type="checkbox"/>	<input type="checkbox"/>	<input checked="" type="checkbox"/>	<input type="checkbox"/>	<input type="checkbox"/>
	<b>Grantham College</b> Ofsted Rating: Good   Pupils:0   Distance:1	<input type="checkbox"/>	<input type="checkbox"/>	<input checked="" type="checkbox"/>	<input type="checkbox"/>	<input type="checkbox"/>
	<b>The Gonerby Hill Foot Church of England Primary School</b> Ofsted Rating: Good   Pupils: 283   Distance:1.02	<input type="checkbox"/>	<input checked="" type="checkbox"/>	<input type="checkbox"/>	<input type="checkbox"/>	<input type="checkbox"/>
	<b>Dudley House School</b> Ofsted Rating: Good   Pupils: 18   Distance:1.04	<input type="checkbox"/>	<input checked="" type="checkbox"/>	<input type="checkbox"/>	<input type="checkbox"/>	<input type="checkbox"/>
	<b>Kesteven and Grantham Girls' School</b> Ofsted Rating: Outstanding   Pupils: 1188   Distance:1.07	<input type="checkbox"/>	<input type="checkbox"/>	<input checked="" type="checkbox"/>	<input type="checkbox"/>	<input type="checkbox"/>
	<b>Wyndham Park Nursery School</b> Ofsted Rating: Outstanding   Pupils: 116   Distance:1.08	<input checked="" type="checkbox"/>	<input type="checkbox"/>	<input type="checkbox"/>	<input type="checkbox"/>	<input type="checkbox"/>
	<b>The Little Gonerby Church of England Primary Academy, Grantham</b> Ofsted Rating: Good   Pupils: 116   Distance:1.17	<input type="checkbox"/>	<input checked="" type="checkbox"/>	<input type="checkbox"/>	<input type="checkbox"/>	<input type="checkbox"/>
	<b>The Priory Ruskin Academy</b> Ofsted Rating: Outstanding   Pupils: 1406   Distance:1.18	<input type="checkbox"/>	<input type="checkbox"/>	<input checked="" type="checkbox"/>	<input type="checkbox"/>	<input type="checkbox"/>

# Local Area Masts & Pylons

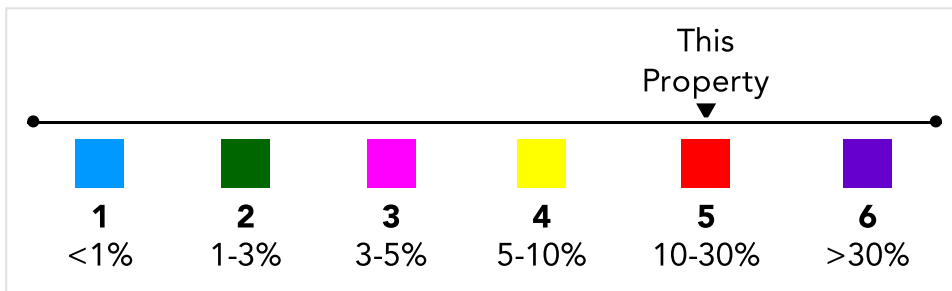
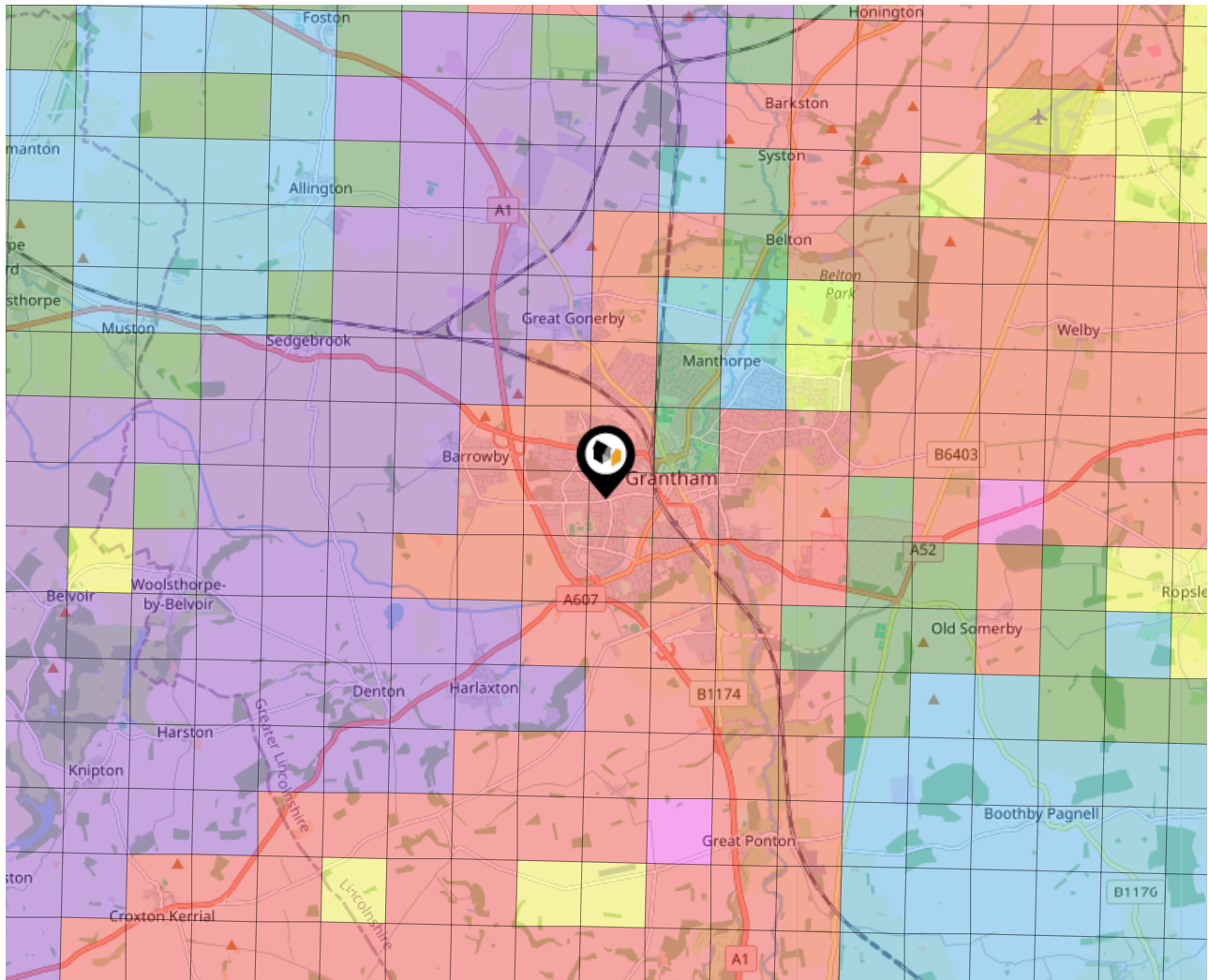


**Key:**

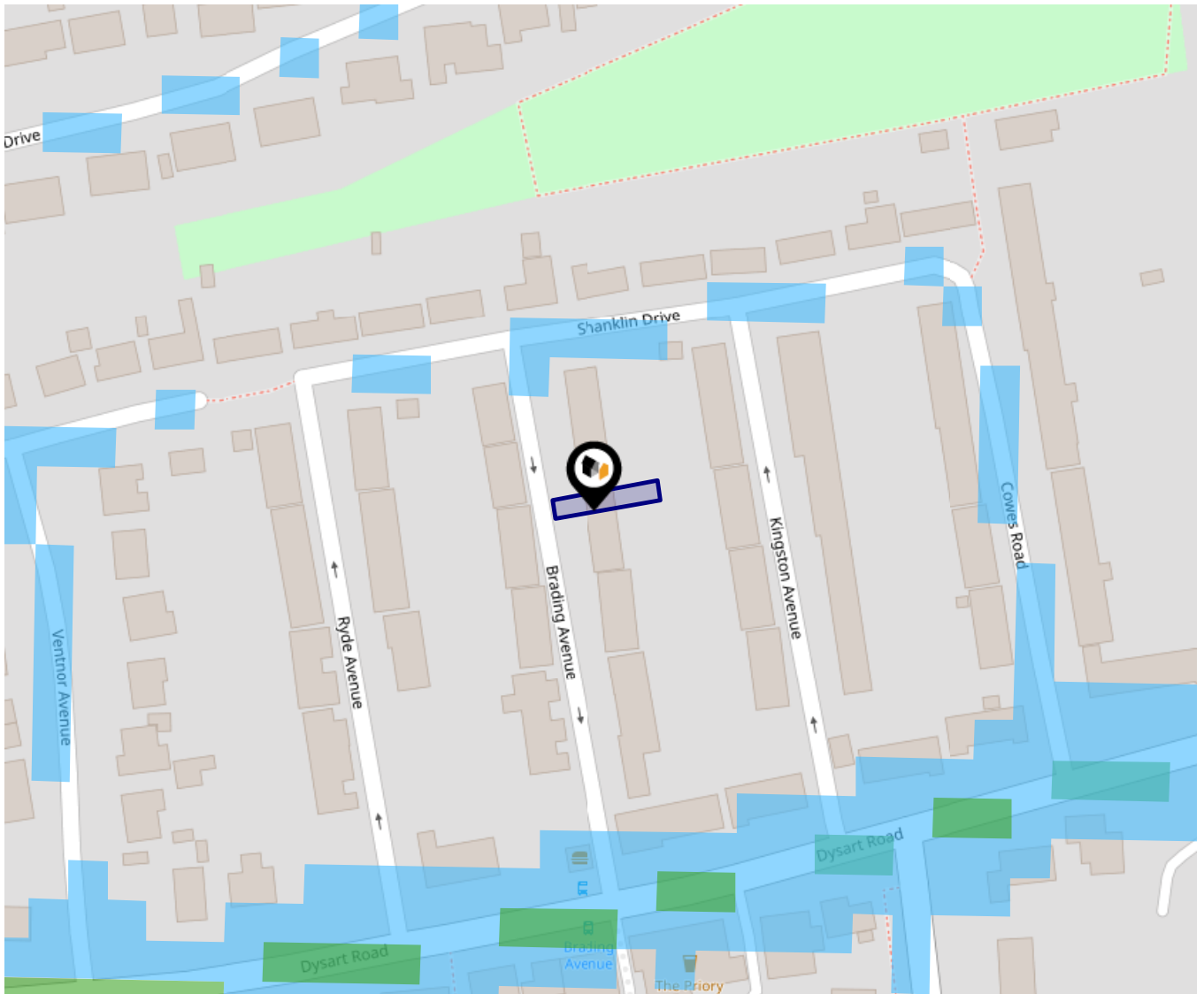
-  Power Pylons
-  Communication Masts

### What is Radon?

Radon is a natural radioactive gas, which enters buildings from the ground. Exposure to high concentrations increases the risk of lung cancer. The UK Health Security Agency (UKHSA) recommends that radon levels should be reduced in homes where the annual average is at or above 200 becquerels per cubic metre (200 Bq/m<sup>3</sup>).



# Local Area Road Noise

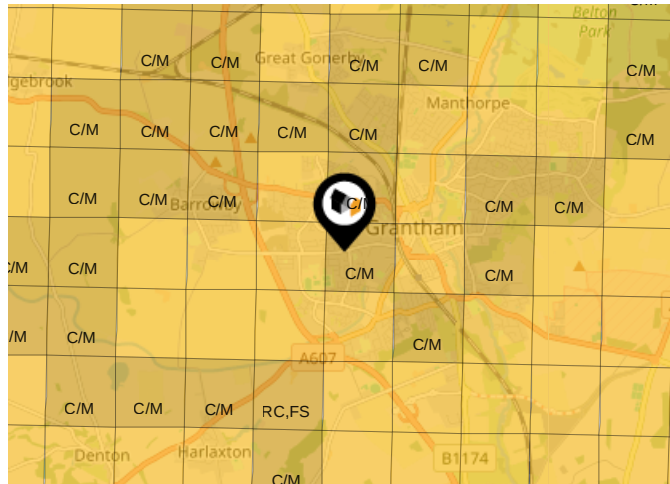


The data indicates the level of noise according to strategic noise sources across all traffic routes. This indicates a 25 house annual average noise level with separate weightings for the evening and the night periods.

- 75.0+ dB
- 70.0-74.9 dB
- 65.0-69.9 dB
- 60.0-64.9 dB
- 55.0-59.9 dB

Ground Composition for this Address (Surrounding square kilometer zone around property)

<b>Carbon Content:</b>	VARIABLE(LOW)	<b>Soil Texture:</b>	LOAM TO CLAY
<b>Parent Material Grain:</b>	ARGILLACEOUS	<b>Soil Depth:</b>	DEEP
<b>Soil Group:</b>	MEDIUM TO HEAVY		



## Primary Classifications (Most Common Clay Types)

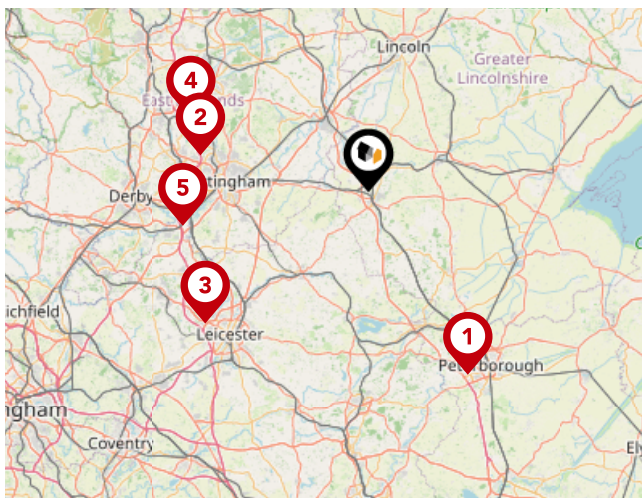
<b>C/M</b>	Claystone / Mudstone
<b>FPC,S</b>	Floodplain Clay, Sand / Gravel
<b>FC,S</b>	Fluvial Clays & Silts
<b>FC,S,G</b>	Fluvial Clays, Silts, Sands & Gravel
<b>PM/EC</b>	Prequaternary Marine / Estuarine Clay / Silt
<b>QM/EC</b>	Quaternary Marine / Estuarine Clay / Silt
<b>RC</b>	Residual Clay
<b>RC/LL</b>	Residual Clay & Loamy Loess
<b>RC,S</b>	River Clay & Silt
<b>RC,FS</b>	Riverine Clay & Floodplain Sands and Gravel
<b>RC,FL</b>	Riverine Clay & Fluvial Sands and Gravel
<b>TC</b>	Terrace Clay
<b>TC/LL</b>	Terrace Clay & Loamy Loess

# Area Transport (National)



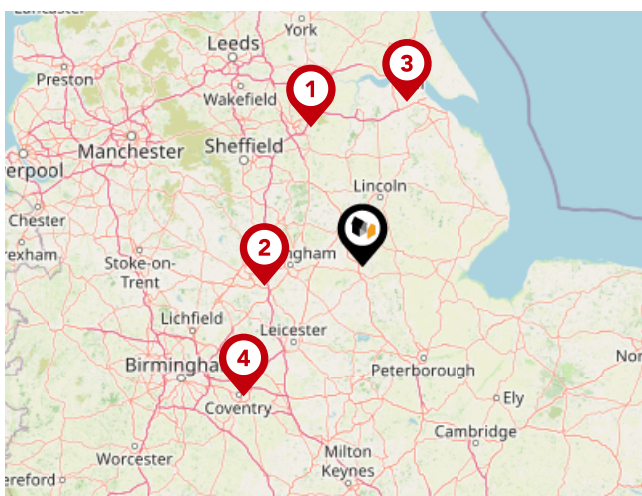
## National Rail Stations

Pin	Name	Distance
1	Grantham Rail Station	0.75 miles
2	Grantham Rail Station	0.76 miles
3	Bottesford Rail Station	6.12 miles



## Trunk Roads/Motorways

Pin	Name	Distance
1	A1(M) J17	29.94 miles
2	M1 J26	24.62 miles
3	M1 J21A	30.08 miles
4	M1 J27	27.49 miles
5	M1 J24	26.98 miles

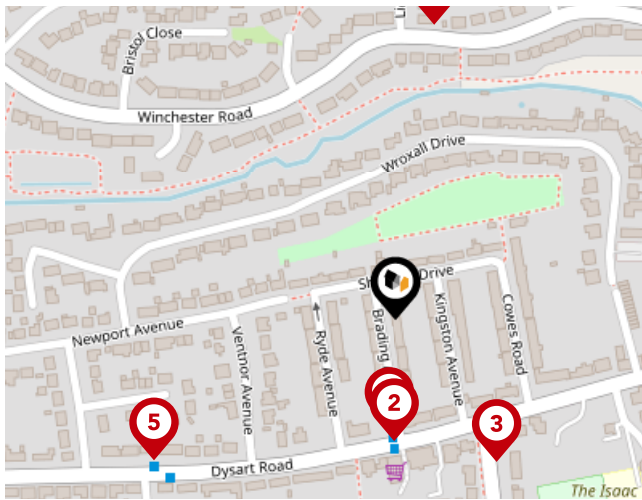


## Airports/Helipads

Pin	Name	Distance
1	Finningley	42.02 miles
2	East Mids Airport	28.59 miles
3	Humberside Airport	48.25 miles
4	Baginton	50.83 miles

# Area

## Transport (Local)



### Bus Stops/Stations

Pin	Name	Distance
1	Brading Avenue	0.06 miles
2	Brading Avenue	0.07 miles
3	7 Goodliff Road	0.1 miles
4	Lichfield Close	0.17 miles
5	The Avenue	0.16 miles



### Charles Dyson Estate Agents

---

Specialising in Grantham and the surrounding villages, Charles Dyson Estate Agents is committed to providing exceptional levels of customer service, through our dedicated and experienced team.

As most people choose their agent based on their location and experience, we are proud that the majority of our vendors and landlords are either recommended to us or are repeat customers who value the local knowledge of our friendly and experienced staff.

Whether you are buying, renting or selling we guarantee to offer a genuine one-to-one service at an affordable price.

Call us today to discuss your requirements with one of our team who will always be pleased to offer friendly impartial advice.

### Testimonial 1



I bought my property through this team so they weren't directly representing me, though I did find them to be very friendly and helpful.

I couldn't get along with my conveyancer who didn't seem to want to know me, but Kristie was able to make up that shortfall by keeping me informed of what was going on from the buyer's side.

On the day I collected my keys they even gave me a welcome box full of some new home goodies.

### Testimonial 2



I use Charles Dyson Estate & Letting Agents to manage all of my properties in the Grantham area. It is always my preference to deal with a local estate agent with a family feel, rather than a regional or national agency (that don't really care!).

I first started to use Charles Dyson Estate & Letting Agents in 2021, and three years on, their service continues to be exceptional.

### Testimonial 3



Charles Dyson have been absolutely brilliant. A phenomenal service with great communication throughout our property sale. The team were so friendly and warm and made selling our home easy. We received regular updates during the sale and were impressed with the timely and professional service provided. We will definitely use Dysons again in the future.

### Testimonial 4



Absolutely fantastic experience using Charles Dyson Estate agents to sell our property. The communication and level of efficiency was outstanding, they were really proactive and made the selling process as easy as possible for us.

Would highly recommend.



/CharlesDysonEstateAgents



/DysonEA



/charlesdysonestateagents/

# Charles Dyson Estate Agents Data Quality

We are committed to comprehensive property data being made available upfront to make the home buying and selling process quicker, easier and cheaper. This is why we have partnered with Sprift, the UK's leading supplier of property-specific data.



## Contains public sector information licensed under the Open Government License v3.0

The information contained within this report is for general information purposes only.

Sprift Technologies Ltd aggregate this data from a wide variety of sources and while we endeavour to keep the information up to date and correct, we make no representations or warranties of any kind, express or implied, about the completeness, accuracy, reliability, of the information or related graphics contained within this report for any purpose.

Any reliance you place on such information is therefore strictly at your own risk. In no event will we be liable for any loss or damage including without limitation, indirect or consequential loss or damage, or any loss or damage whatsoever arising from loss of data or profits arising out of, or in connection with, the use of this report.



### Charles Dyson Estate Agents

Elmer House, Finkin Street, Grantham,  
NG31 6QZ

01476 576688

David.carter@charlesdyson.co.uk  
charlesdyson.co.uk

