




See More Online

# KFB: Key Facts For Buyers

A Guide to This Property & the Local Area

Monday 02<sup>nd</sup> February 2026



## GOWER HEY GARDENS, HYDE, SK14

### Lawler & Co | Hyde

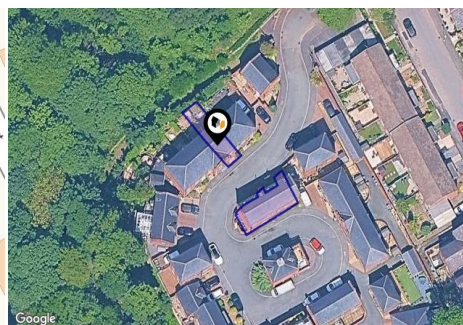
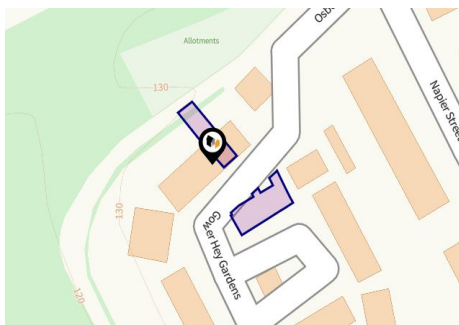
111 Market Street Hyde Tameside SK14 1HL

0161 399 4589

hyde@lawlerandcompany.co.uk

www.lawlerandcompany.co.uk/





## Property

<b>Type:</b>	Terraced
<b>Bedrooms:</b>	3
<b>Floor Area:</b>	882 ft <sup>2</sup> / 82 m <sup>2</sup>
<b>Plot Area:</b>	0.04 acres
<b>Year Built :</b>	2004
<b>Council Tax :</b>	Band C
<b>Annual Estimate:</b>	£2,055
<b>Title Number:</b>	GM967096

<b>Tenure:</b>	Leasehold
<b>Start Date:</b>	29/04/2004
<b>End Date:</b>	01/01/3002
<b>Lease Term:</b>	999 years from 1 January 2003
<b>Term Remaining:</b>	976 years

## Local Area

<b>Local Authority:</b>	Tameside
<b>Conservation Area:</b>	No
<b>Flood Risk:</b>	
● Rivers & Seas	Very low
● Surface Water	Very low

### Estimated Broadband Speeds

(Standard - Superfast - Ultrafast)

<b>13</b> mb/s	<b>80</b> mb/s	<b>1000</b> mb/s

### Mobile Coverage:

(based on calls indoors)



### Satellite/Fibre TV Availability:



# Planning History This Address

LAWLER  
& Co.

SALES AND LETTINGS

Planning records for: **Gower Hey Gardens, Hyde, SK14**

## Reference - 15/00028/TPO

**Decision:** Decided

**Date:** 06th March 2015

**Description:**

T1 Ash - Re-pollard to previous points.

## Reference - 18/00013/TPO

**Decision:** Decided

**Date:** 13th March 2018

**Description:**

t1 Ash - reduce back to green line shown on supplied photograph (higher Option) Reason: To reduce leaf fall and minimise neighbour complaints of nuisance from small falling branches. Option 1: Reduce Ash tree marked on map to Red line indicated on image. Option 2: Reduce Ash tree marked on map to green line indicated on image.

## Reference - 17/00002/TPO

**Decision:** Decided

**Date:** 09th January 2017

**Description:**

T1 Ash - Re-pollard

## Freehold Title Plan



**GM771148**

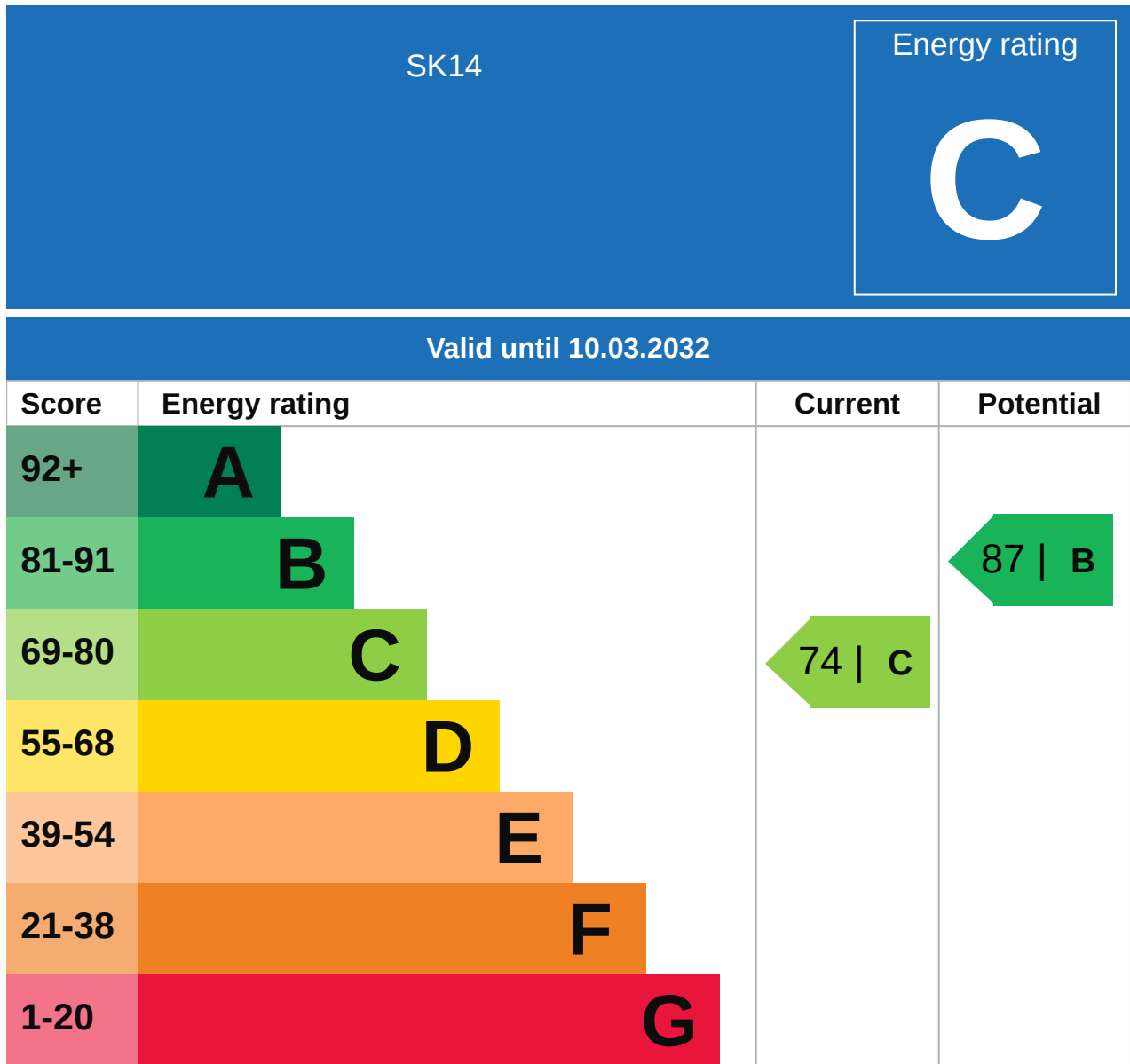
## Leasehold Title Plan



**GM967096**

Start Date: 29/04/2004  
End Date: 01/01/3002  
Lease Term: 999 years from 1 January 2003  
Term Remaining: 976 years

Property  
**EPC - Certificate**



# Property

## EPC - Additional Data

LAWLER  
& Co.

SALES AND LETTINGS

### Additional EPC Data

<b>Property Type:</b>	House
<b>Build Form:</b>	Mid-Terrace
<b>Transaction Type:</b>	Marketed sale
<b>Energy Tariff:</b>	Single
<b>Main Fuel:</b>	Mains gas (not community)
<b>Main Gas:</b>	Yes
<b>Flat Top Storey:</b>	No
<b>Top Storey:</b>	0
<b>Glazing Type:</b>	Double glazing installed during or after 2002
<b>Previous Extension:</b>	0
<b>Open Fireplace:</b>	0
<b>Ventilation:</b>	Natural
<b>Walls:</b>	Cavity wall, as built, insulated (assumed)
<b>Walls Energy:</b>	Good
<b>Roof:</b>	Pitched, 200 mm loft insulation
<b>Roof Energy:</b>	Good
<b>Main Heating:</b>	Boiler and radiators, mains gas
<b>Main Heating Controls:</b>	Programmer, room thermostat and TRVs
<b>Hot Water System:</b>	From main system
<b>Hot Water Energy Efficiency:</b>	Good
<b>Lighting:</b>	Low energy lighting in 92% of fixed outlets
<b>Floors:</b>	Solid, limited insulation (assumed)
<b>Total Floor Area:</b>	82 m <sup>2</sup>

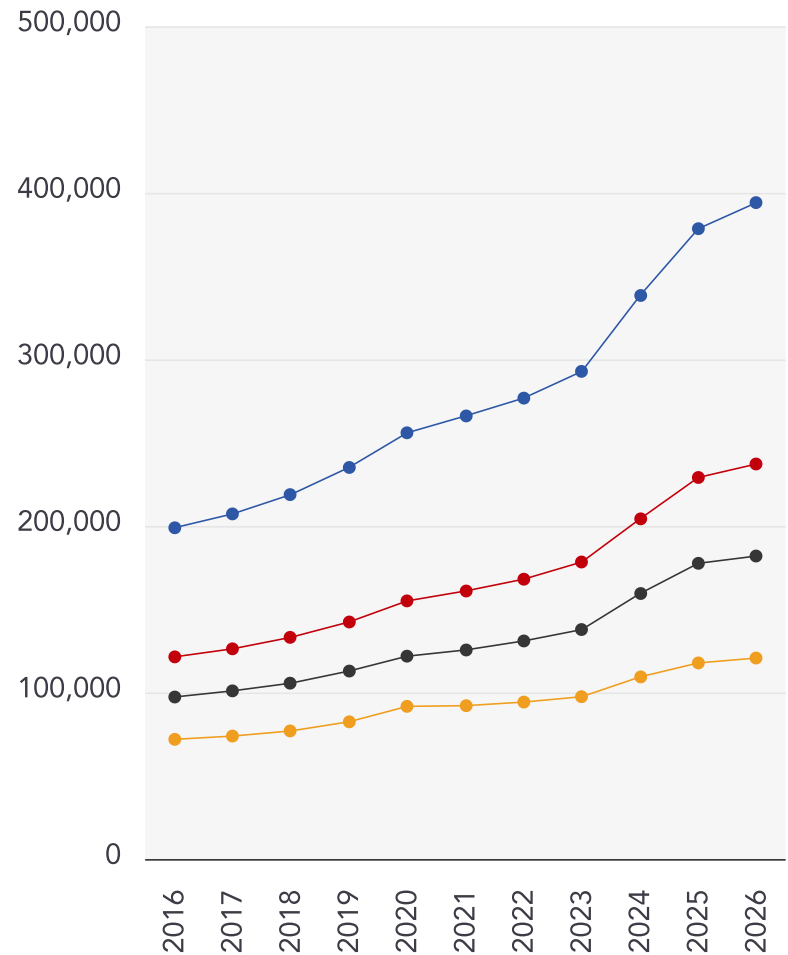


# Market

## House Price Statistics



10 Year History of Average House Prices by Property Type in SK14



Detached

**+98.16%**

Semi-Detached

**+95.42%**

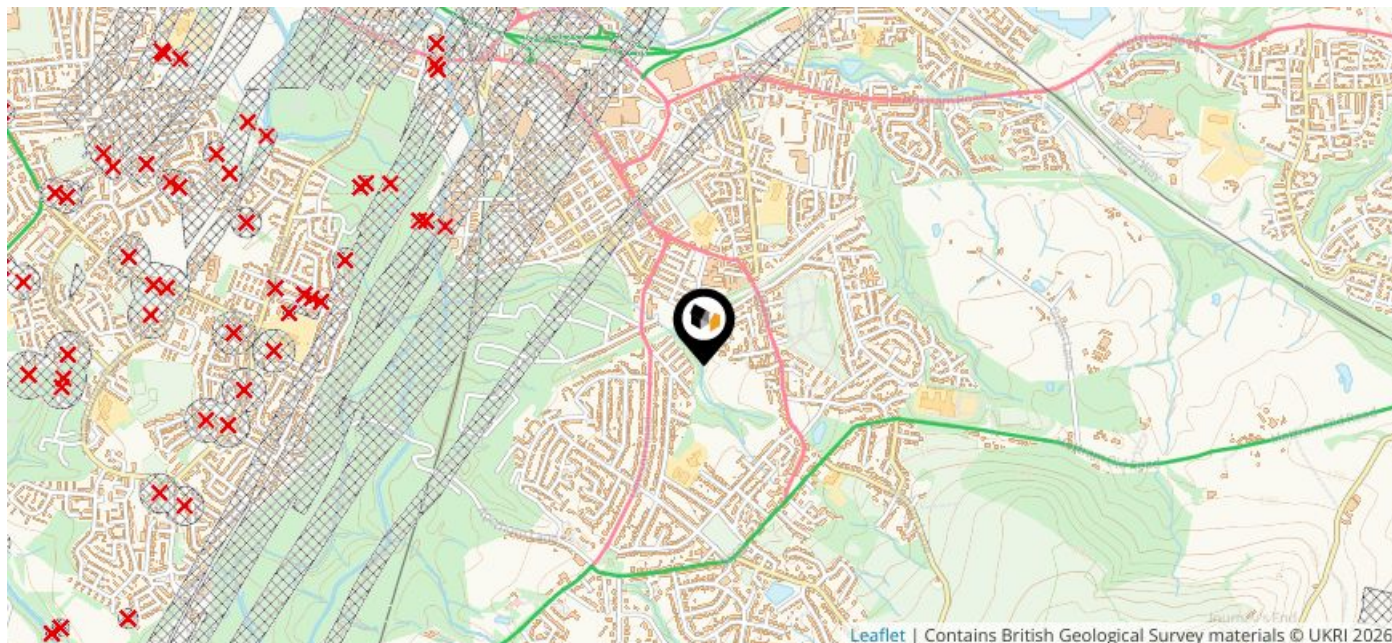
Terraced

**+87.01%**

Flat

**+67.95%**

This map displays nearby coal mine entrances and their classifications.



## Mine Entry

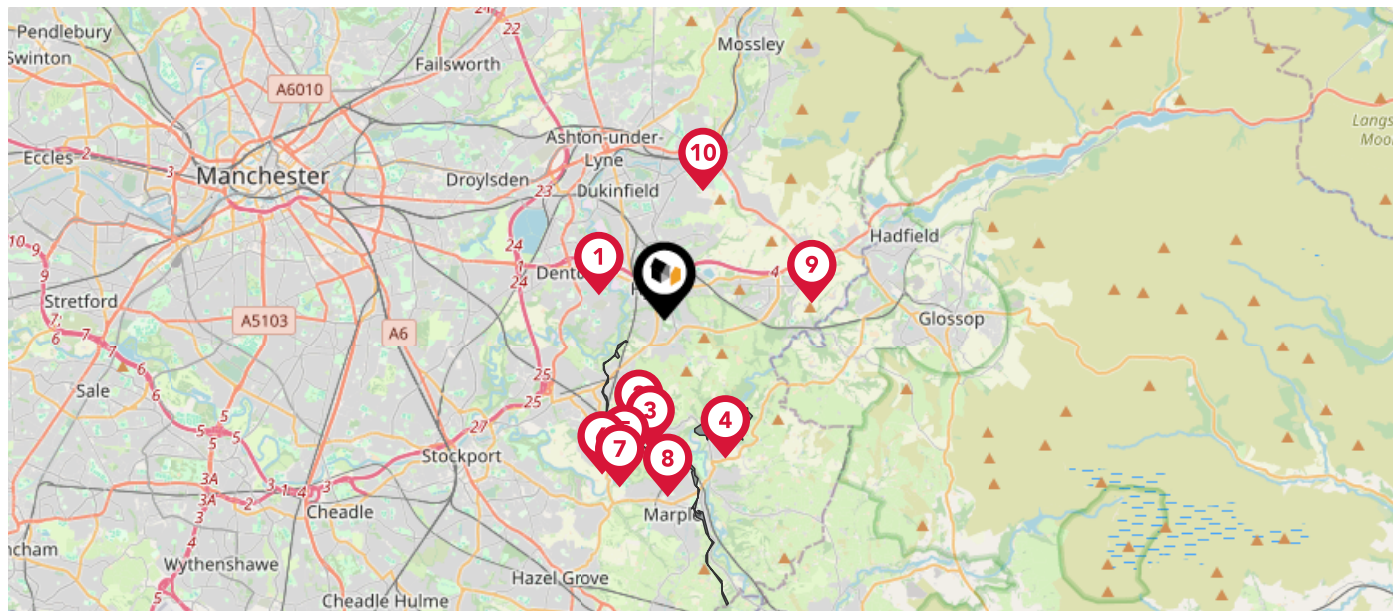
- ✕ Adit
- ✕ Gutter Pit
- ✕ Shaft

The Coal Authority has records of over 175,000 mine entries within the UK captured in the National Coal Mining database, derived from sources including abandonment plans, geological and topographical plans.

Coal mining activity is recorded as far back as the 13th century, but prior to 1872 there was no requirement to deposit abandonment plans. It is therefore believed there may be many unrecorded mine entries of which the Authority has no information or knowledge. These entries do not, therefore, appear within the Authority's national dataset as shown on this map.



This map displays nearby official conservation areas. Every local authority in England has at least one conservation area. Most are designated by the Council as the local planning authority, though Historic England and the Secretary of State also have the power to create them.



## Nearby Conservation Areas

1

St Annes, Haughton

2

Greave Fold, Romiley

3

Barlow Fold, Romiley

4

Compstall

5

Church Lane, Romiley

6

Hatherlow

7

Chadkirk

8

Peak Forest Canal

9

Mottram In Longdendale

10

Stalybridge Town Centre

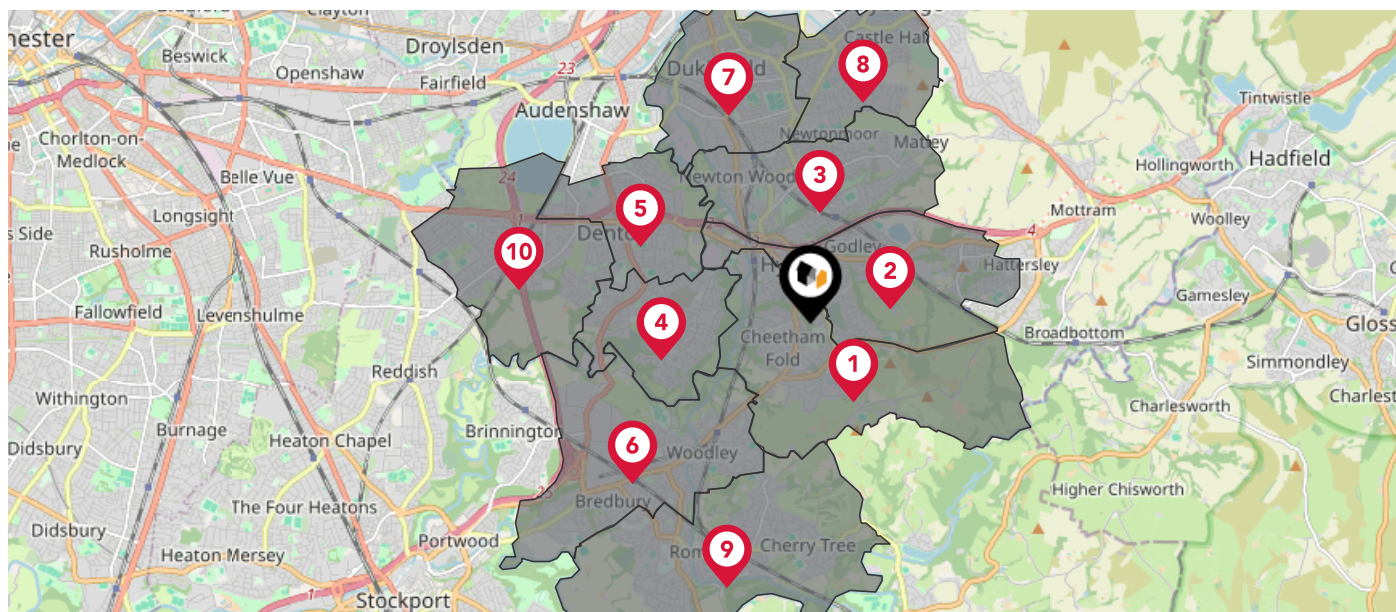
# Maps

## Council Wards

LAWLER  
& Co.

SALES AND LETTINGS

The UK is divided into wards that are used for local elections to elect local government councillors. Sometimes these are known as 'electoral divisions'. Population counts can vary substantially between wards, but the national average is about 5,500



### Nearby Council Wards

1

Hyde Werneth Ward

2

Hyde Godley Ward

3

Hyde Newton Ward

4

Denton South Ward

5

Denton North East Ward

6

Bredbury and Woodley Ward

7

Dukinfield Ward

8

Dukinfield Stalybridge Ward

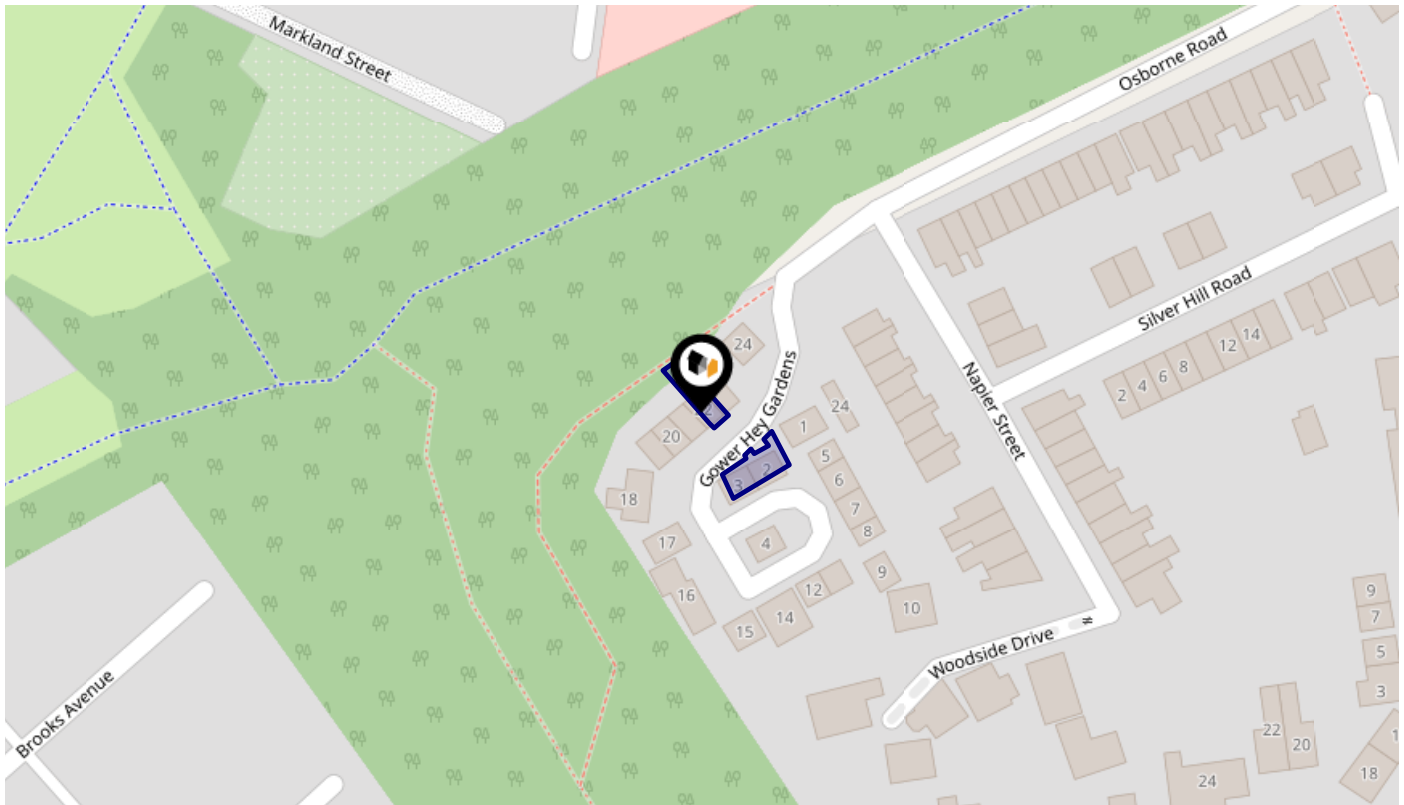
9

Bredbury Green and Romiley Ward

10

Denton West Ward

This map displays the noise levels from nearby network rail and HS1 railway routes that affect this property...



### Rail Noise Data

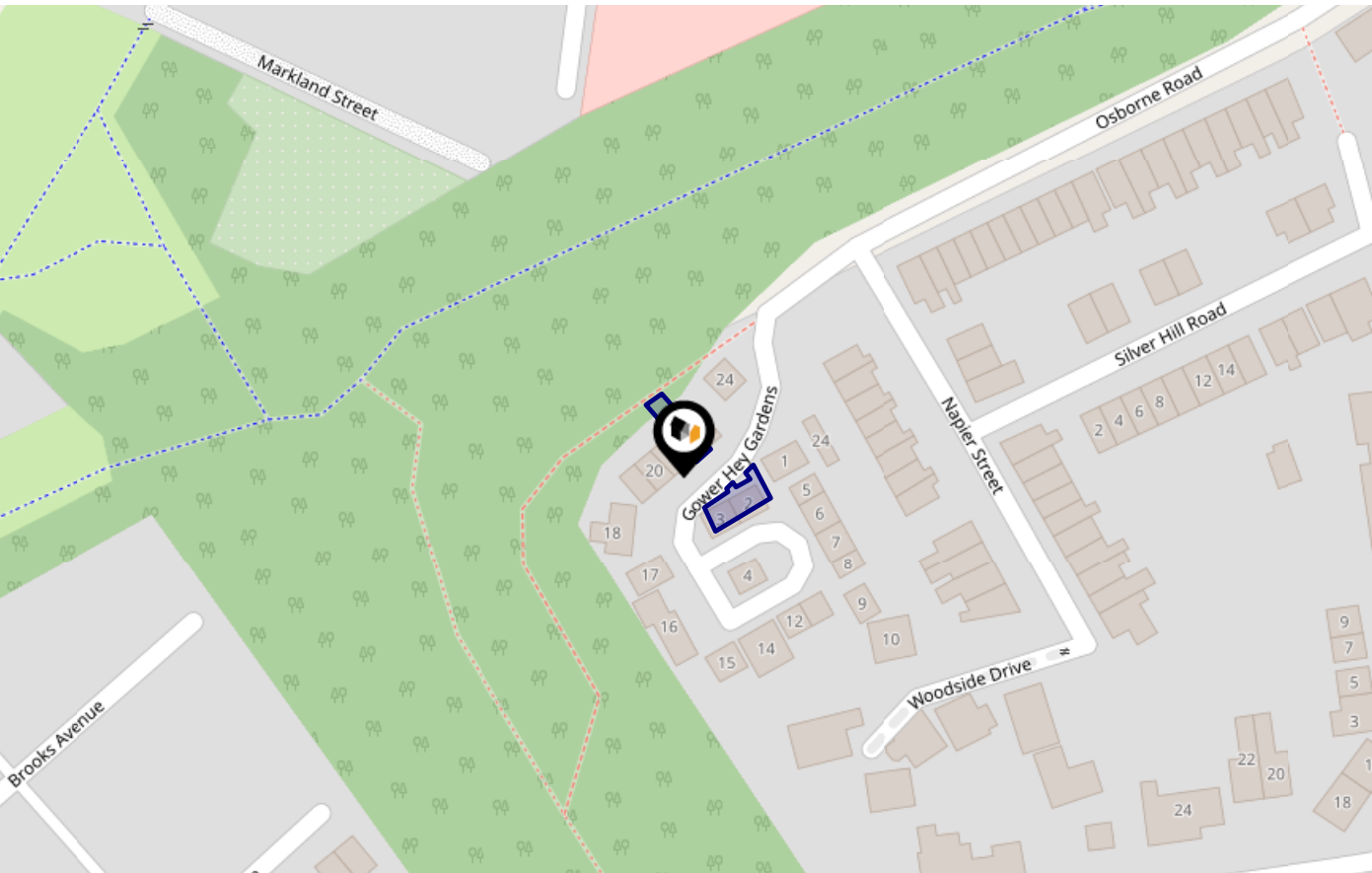
This data indicates the level of noise according to the strategic noise mapping of rail sources within areas with a population of at least 100,000 people (agglomerations) and along Network Rail and HS1 traffic routes.

The data indicates the annual average noise levels for the 16-hour period between 0700 - 2300.

Noise levels are modelled on a 10m grid at a receptor height of 4m above ground, polygons are then produced by merging neighbouring cells within the following noise classes:

5		75.0+ dB	<span style="color: red;">■</span>
4		70.0-74.9 dB	<span style="color: orange;">■</span>
3		65.0-69.9 dB	<span style="color: yellow;">■</span>
2		60.0-64.9 dB	<span style="color: green;">■</span>
1		55.0-59.9 dB	<span style="color: blue;">■</span>

This map shows the chance of flooding from rivers and / or the sea, taking into account flood defences and their condition.




**Risk Rating: Very low**

The map does not contain sufficient information for it to be used to determine flood risk to individual properties, but it does give you an indication of whether your area may be affected by surface water flooding at this risk level.

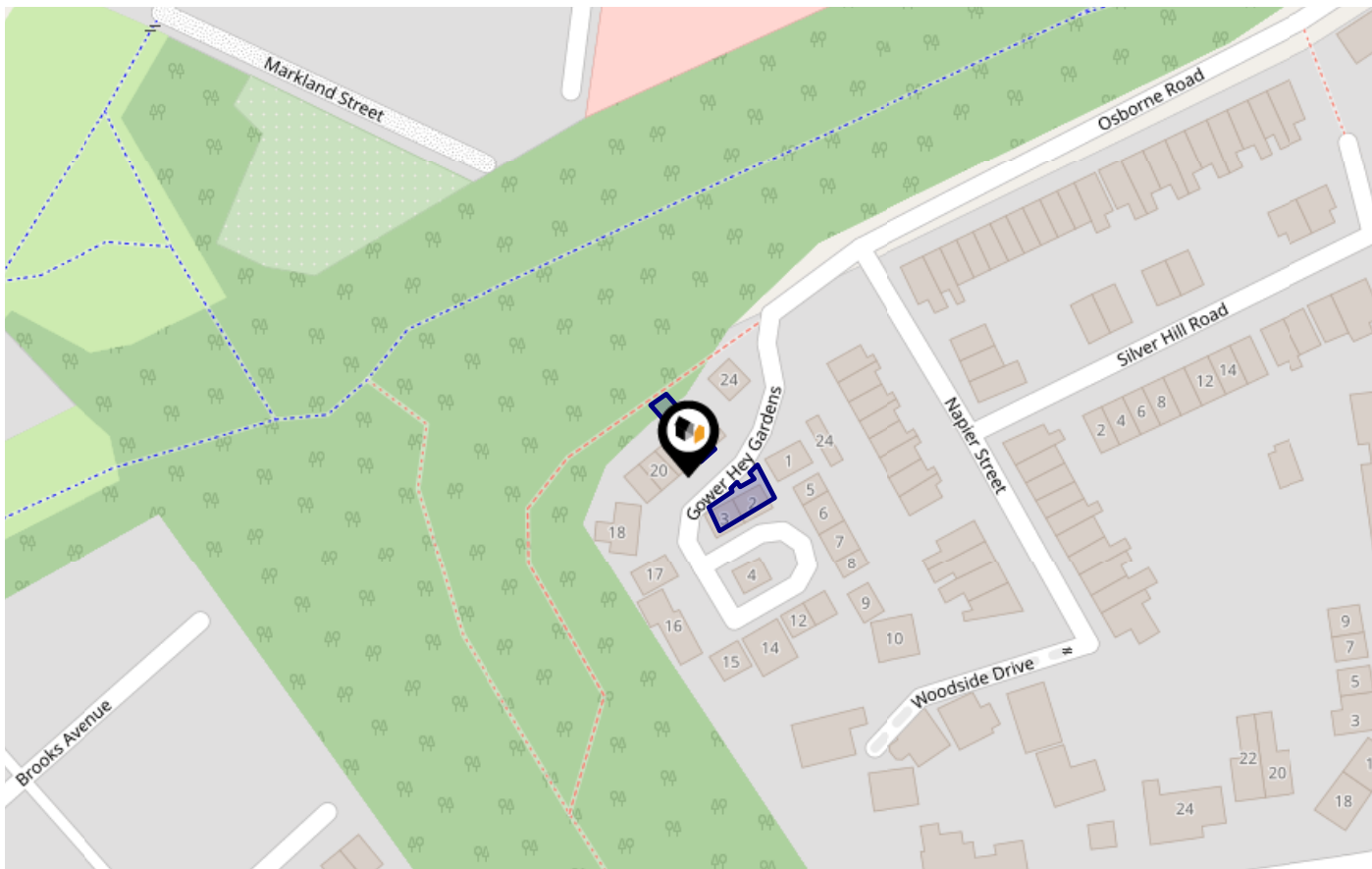
- **High Risk** - an area which has a chance of flooding of greater than 1 in 30 (3.3%) in any one year.
- **Medium Risk** - an area which has a chance of flooding of greater than 1 in 100 (1.0%) in any one year.
- **Low Risk** - an area which has a chance of flooding of greater than 1 in 1000 (0.1%) in any one year.
- **Very Low Risk** - an area in which the risk is below 1 in 1000 (0.1%) in any one year.

Chance of flooding to the following depths at this property:





This map shows the future chance of flooding from rivers and / or the sea **between 2036 and 2069**, taking into account flood defences and their condition. The government climate change models cannot predict exactly when the chance of flooding will go up. It could happen at any time during the time period.




**Risk Rating:** Very low

The map does not contain sufficient information for it to be used to determine flood risk to individual properties, but it does give you an indication of whether your area may be affected by surface water flooding at this risk level.

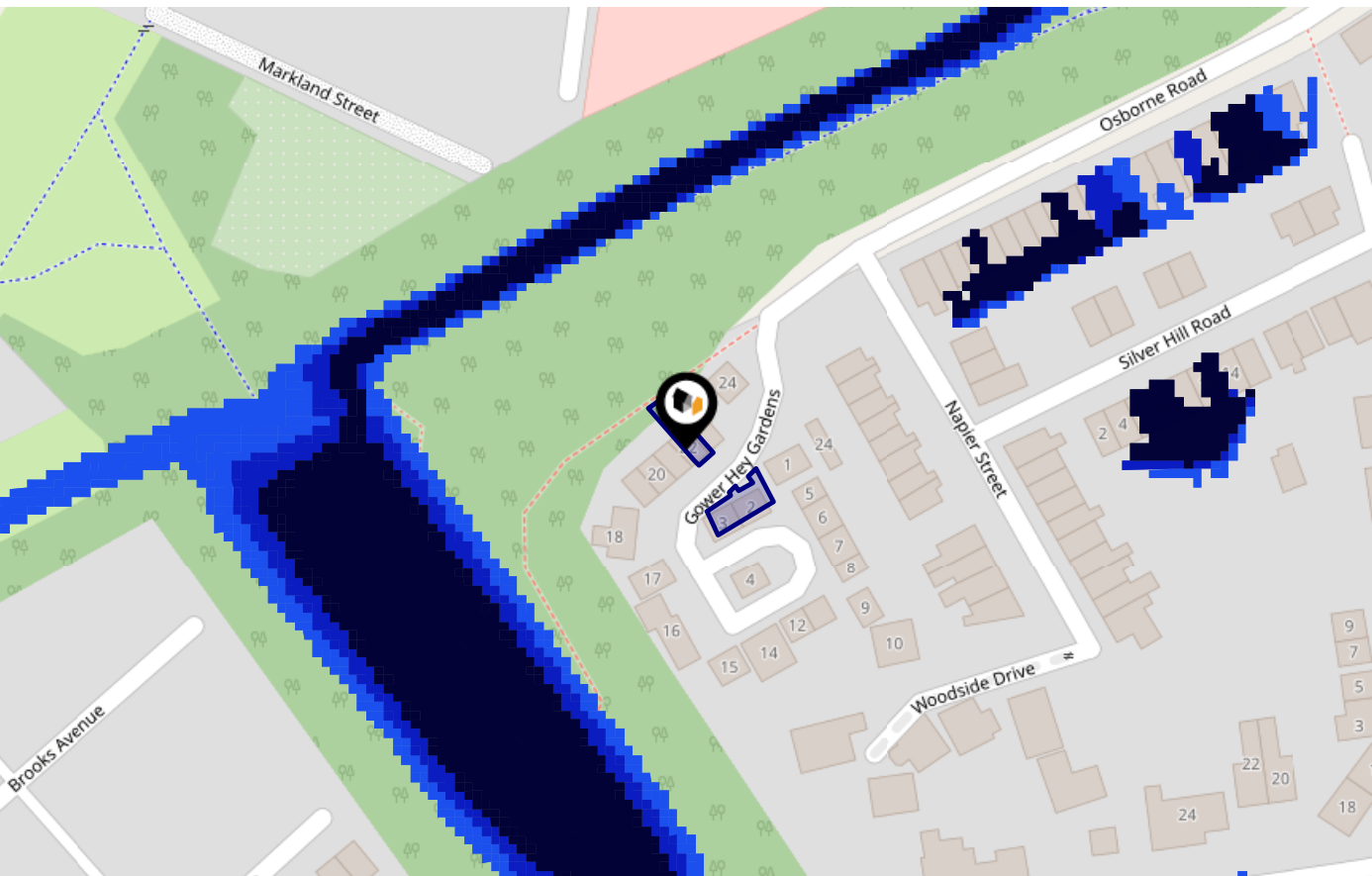
- **High Risk** - an area which has a chance of flooding of greater than 1 in 30 (3.3%) in any one year.
- **Medium Risk** - an area which has a chance of flooding of greater than 1 in 100 (1.0%) in any one year.
- **Low Risk** - an area which has a chance of flooding of greater than 1 in 1000 (0.1%) in any one year.
- **Very Low Risk** - an area in which the risk is below 1 in 1000 (0.1%) in any one year.

Chance of flooding to the following depths at this property:





This map shows the chance of flooding where rainwater has nowhere to drain. This kind of flooding can occur far from rivers or seas.




**Risk Rating: Very low**

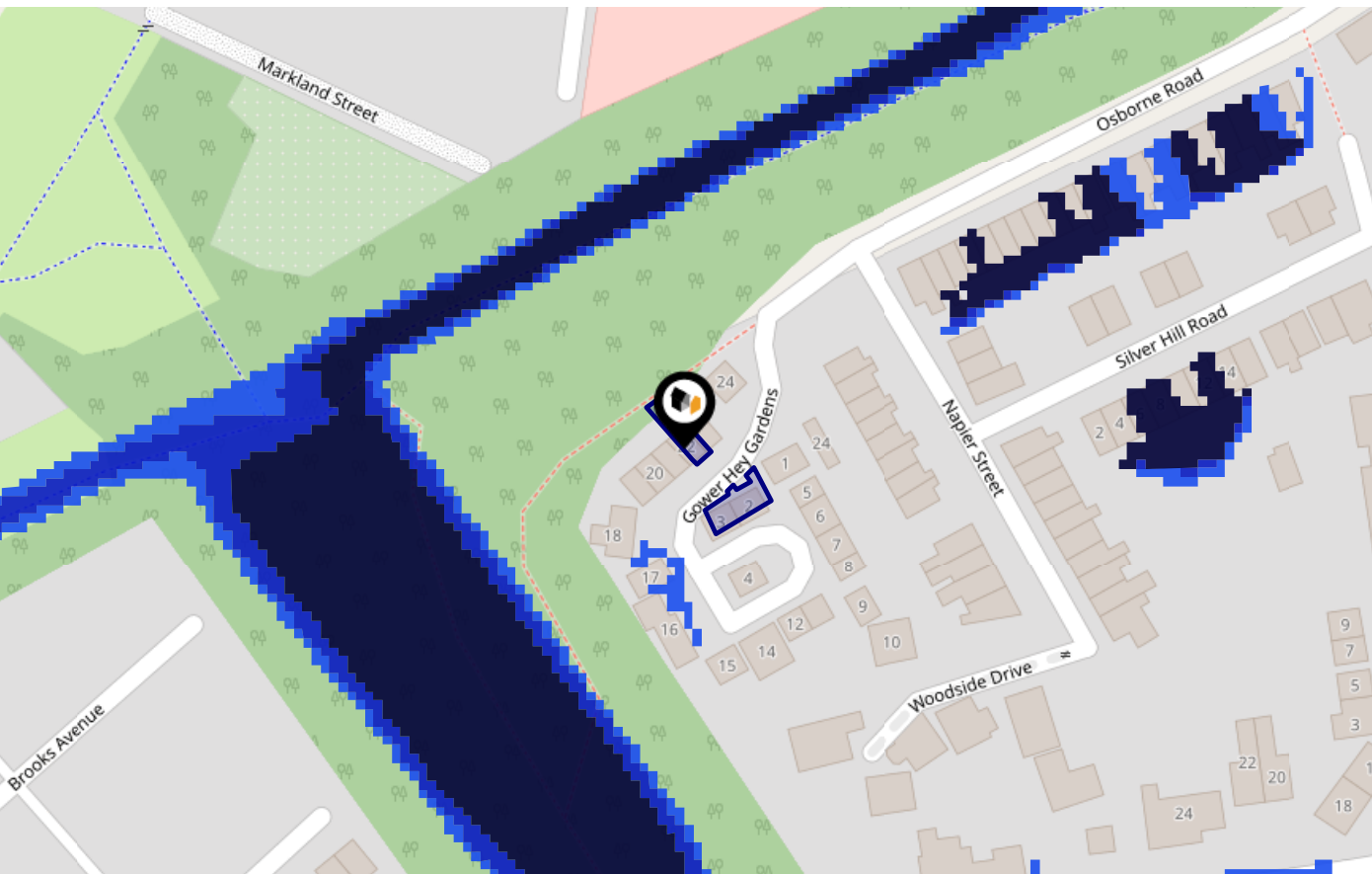
The map does not contain sufficient information for it to be used to determine flood risk to individual properties, but it does give you an indication of whether your area may be affected by surface water flooding at this risk level.

- High Risk** - an area which has a chance of flooding of greater than 1 in 30 (3.3%) in any one year.
- Medium Risk** - an area which has a chance of flooding of greater than 1 in 100 (1.0%) in any one year.
- Low Risk** - an area which has a chance of flooding of greater than 1 in 1000 (0.1%) in any one year.
- Very Low Risk** - an area in which the risk is below 1 in 1000 (0.1%) in any one year.

Chance of flooding to the following depths at this property:



This map shows the future chance of flooding **between 2040 and 2060** where rainwater has nowhere to drain. This kind of flooding can occur far from rivers or seas. The government climate change models cannot predict exactly when the chance of flooding will go up. It could happen at any time during the time period.




**Risk Rating:** Very low

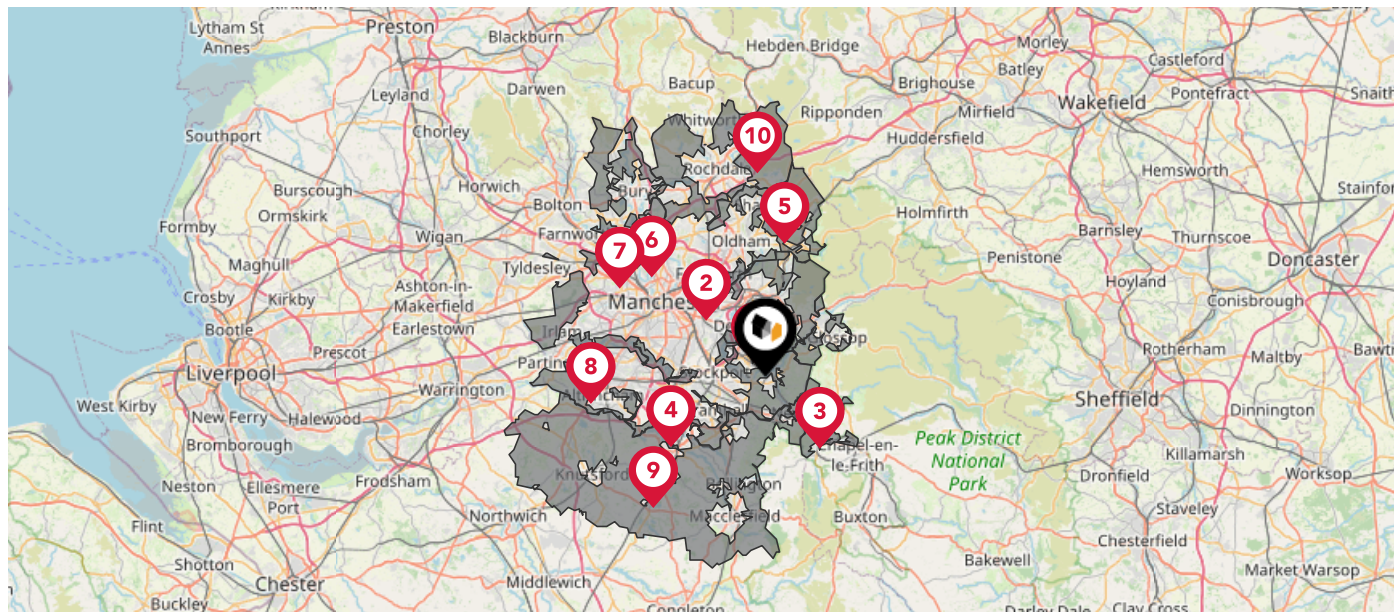
The map does not contain sufficient information for it to be used to determine flood risk to individual properties, but it does give you an indication of whether your area may be affected by surface water flooding at this risk level.

- High Risk** - an area which has a chance of flooding of greater than 1 in 30 (3.3%) in any one year.
- Medium Risk** - an area which has a chance of flooding of greater than 1 in 100 (1.0%) in any one year.
- Low Risk** - an area which has a chance of flooding of greater than 1 in 1000 (0.1%) in any one year.
- Very Low Risk** - an area in which the risk is below 1 in 1000 (0.1%) in any one year.

Chance of flooding to the following depths at this property:



This map displays nearby areas that have been designated as Green Belt...



## Nearby Green Belt Land

1

Merseyside and Greater Manchester Green Belt - Tameside

2

Merseyside and Greater Manchester Green Belt - Manchester

3

Merseyside and Greater Manchester Green Belt - High Peak

4

Merseyside and Greater Manchester Green Belt - Stockport

5

Merseyside and Greater Manchester Green Belt - Oldham

6

Merseyside and Greater Manchester Green Belt - Bury

7

Merseyside and Greater Manchester Green Belt - Salford

8

Merseyside and Greater Manchester Green Belt - Trafford

9

Merseyside and Greater Manchester Green Belt - Cheshire East

10

Merseyside and Greater Manchester Green Belt - Rochdale



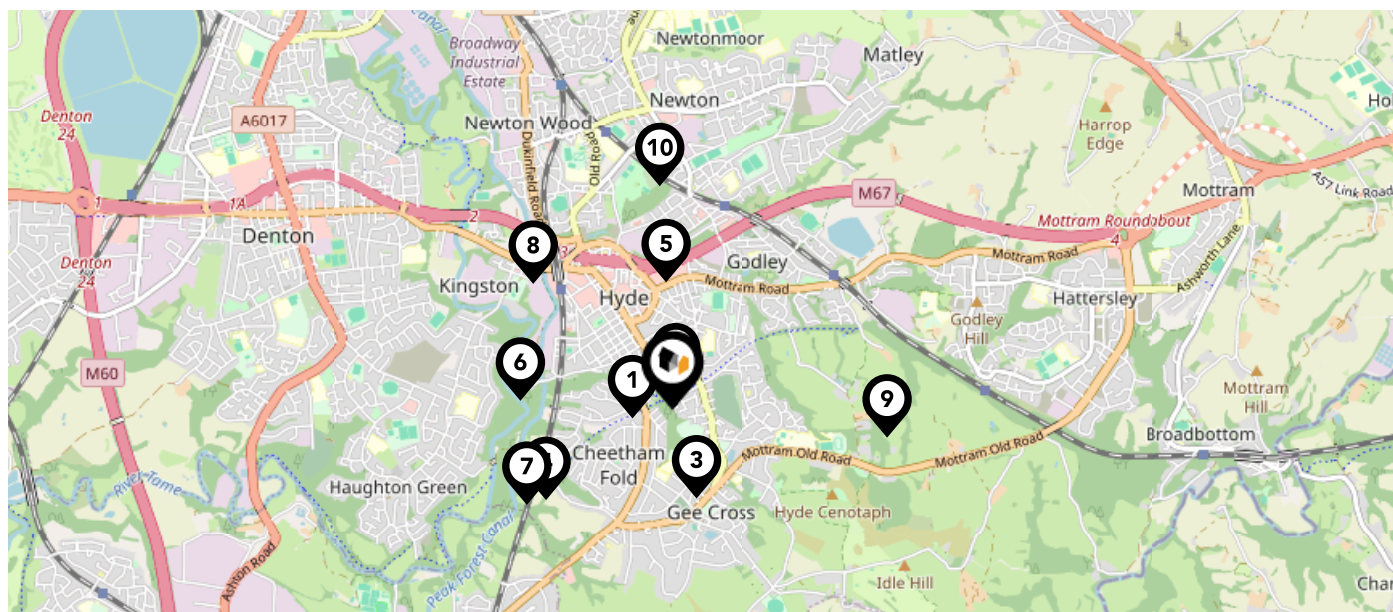
# Maps

## Landfill Sites

LAWLER  
& Co.

SALES AND LETTINGS

This map displays the location of known landfill sites. Historic sites are where there is no environmental permit in force. Active sites are currently authorised by the Environment Agency under Environmental Permitting Regulations.



### Nearby Landfill Sites

<b>1</b>	Gower Road/Kirley Street-Hyde, Cheshire	Historic Landfill	
<b>2</b>	Mill Lodge-Queen Street / Market Street, Hyde, Cheshire, Greater Manchester	Historic Landfill	
<b>3</b>	King Edward Road-Hyde, Cheshire	Historic Landfill	
<b>4</b>	Apethorne Lane-Hyde, Cheshire	Historic Landfill	
<b>5</b>	Cha Textiles-Newton Bank	Historic Landfill	
<b>6</b>	EA/EPR/VP3692CU/A001	Active Landfill	
<b>7</b>	Geecross Mill-Apethorne Lane, Hyde	Historic Landfill	
<b>8</b>	Wilson Brook-Hyde, Cheshire	Historic Landfill	
<b>9</b>	Green Lane-Hyde, Cheshire, Greater Manchester	Historic Landfill	
<b>10</b>	Stansfield Street - Marlor Road-Greater Manchester	Historic Landfill	

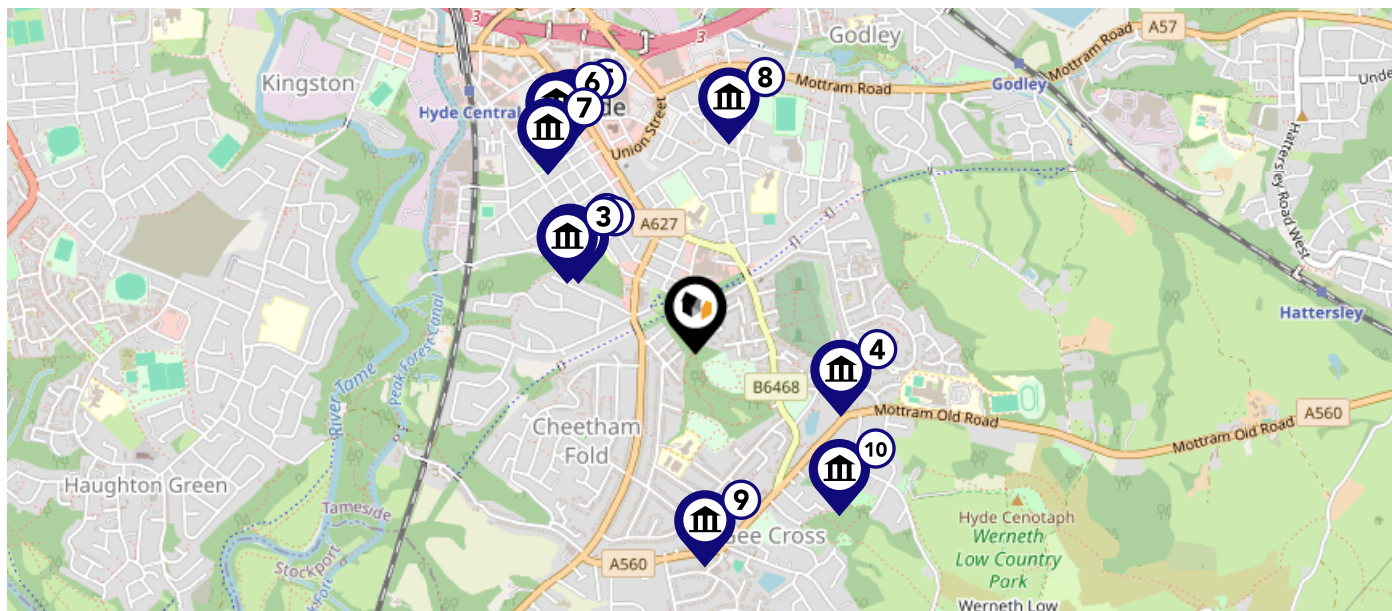
# Maps











## Listed Buildings

LAWLER  
& Co.

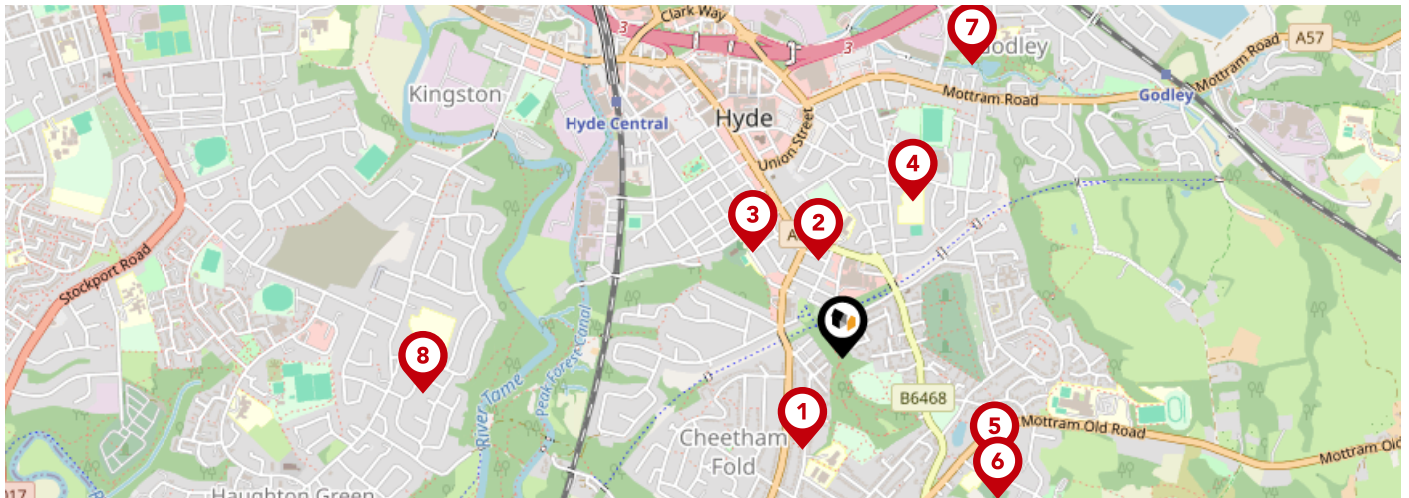
SALES AND LETTINGS

This map displays nearby listed buildings and protected structures, as well as their listed tier and distance from the target property...

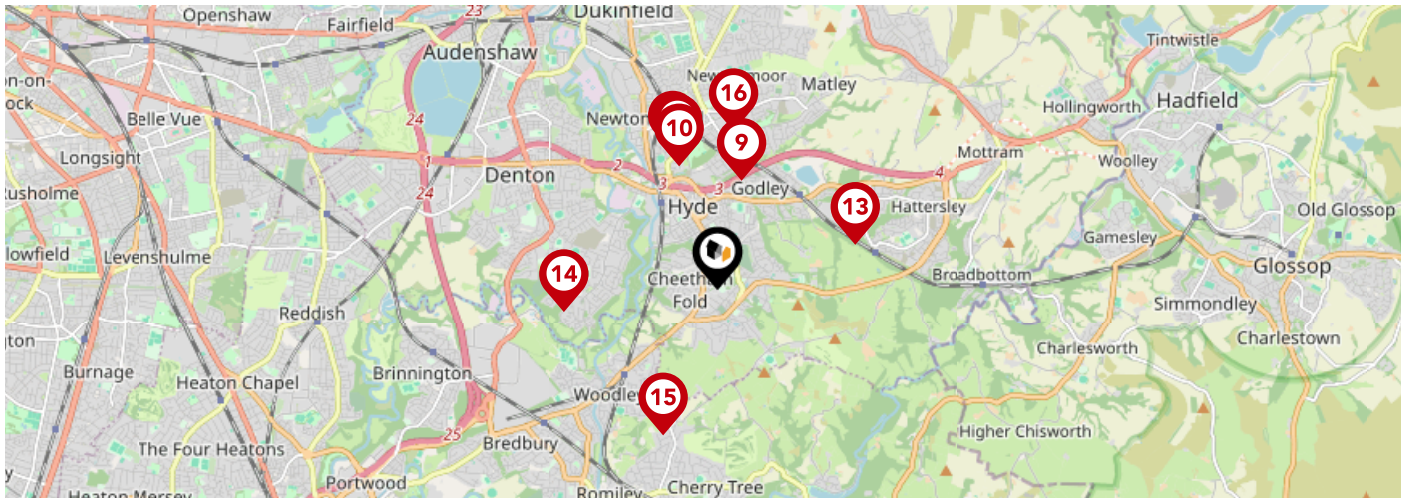










Listed Buildings in the local district	Grade	Distance
 1068081 - Lychgate At Church Of St George	Grade II	0.3 miles
 1068080 - Church Of St George	Grade II	0.3 miles
 1356446 - Hearse House At St George's Church	Grade II	0.3 miles
 1460428 - Walden, 22 Backbower Lane, Gee Cross, Hyde	Grade II	0.4 miles
 1356444 - Bus Shelter Directly Opposite Town Hall	Grade II	0.5 miles
 1393594 - Hyde Town Hall	Grade II	0.5 miles
 1380212 - Former Theatre Royal	Grade II	0.5 miles
 1096128 - Church Of St Thomas	Grade II	0.5 miles
 1068046 - Hyde Chapel	Grade II	0.5 miles
 1162419 - Holy Trinity Church	Grade II	0.5 miles





		Nursery	Primary	Secondary	College	Private
<b>1</b>	<b>Dowson Primary Academy</b> Ofsted Rating: Good   Pupils: 474   Distance:0.22	<input type="checkbox"/>	<input checked="" type="checkbox"/>	<input type="checkbox"/>	<input type="checkbox"/>	<input type="checkbox"/>
<b>2</b>	<b>Greenfield Primary Academy</b> Ofsted Rating: Good   Pupils: 211   Distance:0.22	<input type="checkbox"/>	<input checked="" type="checkbox"/>	<input type="checkbox"/>	<input type="checkbox"/>	<input type="checkbox"/>
<b>3</b>	<b>St George's CofE Primary School</b> Ofsted Rating: Good   Pupils: 227   Distance:0.31	<input type="checkbox"/>	<input checked="" type="checkbox"/>	<input type="checkbox"/>	<input type="checkbox"/>	<input type="checkbox"/>
<b>4</b>	<b>Endeavour Primary Academy</b> Ofsted Rating: Good   Pupils: 245   Distance:0.38	<input type="checkbox"/>	<input checked="" type="checkbox"/>	<input type="checkbox"/>	<input type="checkbox"/>	<input type="checkbox"/>
<b>5</b>	<b>Alder Community High School</b> Ofsted Rating: Requires improvement   Pupils: 925   Distance:0.41	<input type="checkbox"/>	<input type="checkbox"/>	<input checked="" type="checkbox"/>	<input type="checkbox"/>	<input type="checkbox"/>
<b>6</b>	<b>Gee Cross Holy Trinity CofE (VC) Primary School</b> Ofsted Rating: Good   Pupils: 226   Distance:0.46	<input type="checkbox"/>	<input checked="" type="checkbox"/>	<input type="checkbox"/>	<input type="checkbox"/>	<input type="checkbox"/>
<b>7</b>	<b>Godley Community Primary Academy</b> Ofsted Rating: Good   Pupils: 230   Distance:0.71	<input type="checkbox"/>	<input checked="" type="checkbox"/>	<input type="checkbox"/>	<input type="checkbox"/>	<input type="checkbox"/>
<b>8</b>	<b>St John Fisher RC Primary School, Denton</b> Ofsted Rating: Good   Pupils: 246   Distance:0.93	<input type="checkbox"/>	<input checked="" type="checkbox"/>	<input type="checkbox"/>	<input type="checkbox"/>	<input type="checkbox"/>



		Nursery	Primary	Secondary	College	Private
	<b>St Paul's Catholic Primary School</b> Ofsted Rating: Good   Pupils: 215   Distance:0.98	<input type="checkbox"/>	<input checked="" type="checkbox"/>	<input type="checkbox"/>	<input type="checkbox"/>	<input type="checkbox"/>
	<b>Flowery Field Primary School</b> Ofsted Rating: Good   Pupils: 661   Distance:1.14	<input type="checkbox"/>	<input checked="" type="checkbox"/>	<input type="checkbox"/>	<input type="checkbox"/>	<input type="checkbox"/>
	<b>Hyde High School</b> Ofsted Rating: Requires improvement   Pupils: 1169   Distance:1.22	<input type="checkbox"/>	<input type="checkbox"/>	<input checked="" type="checkbox"/>	<input type="checkbox"/>	<input type="checkbox"/>
	<b>Thomas Ashton School</b> Ofsted Rating: Special Measures   Pupils: 97   Distance:1.26	<input type="checkbox"/>	<input type="checkbox"/>	<input checked="" type="checkbox"/>	<input type="checkbox"/>	<input type="checkbox"/>
	<b>Discovery Academy</b> Ofsted Rating: Good   Pupils: 225   Distance:1.27	<input type="checkbox"/>	<input checked="" type="checkbox"/>	<input type="checkbox"/>	<input type="checkbox"/>	<input type="checkbox"/>
	<b>Manor Green Primary Academy</b> Ofsted Rating: Requires improvement   Pupils: 312   Distance:1.37	<input type="checkbox"/>	<input checked="" type="checkbox"/>	<input type="checkbox"/>	<input type="checkbox"/>	<input type="checkbox"/>
	<b>Greave Primary School</b> Ofsted Rating: Good   Pupils: 352   Distance:1.38	<input type="checkbox"/>	<input checked="" type="checkbox"/>	<input type="checkbox"/>	<input type="checkbox"/>	<input type="checkbox"/>
	<b>Oakfield Primary and Moderate Learning Difficulties Resource Provision</b> Ofsted Rating: Good   Pupils: 228   Distance:1.41	<input type="checkbox"/>	<input checked="" type="checkbox"/>	<input type="checkbox"/>	<input type="checkbox"/>	<input type="checkbox"/>

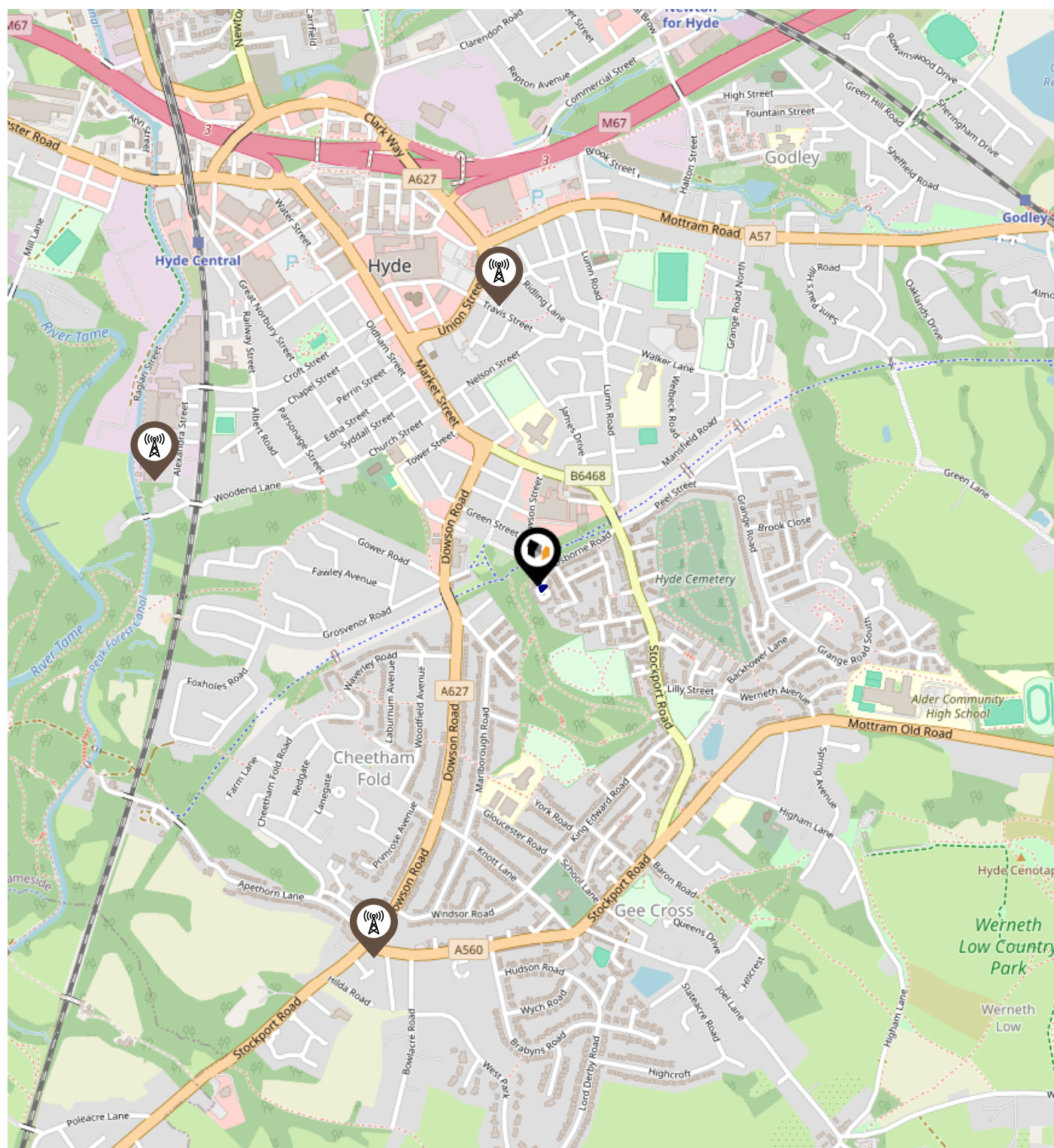


# Local Area



## Masts & Pylons

LAWLER & Co.

SALES AND LETTINGS

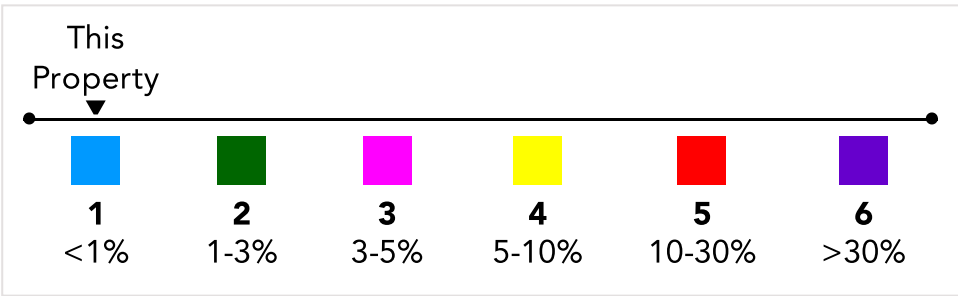
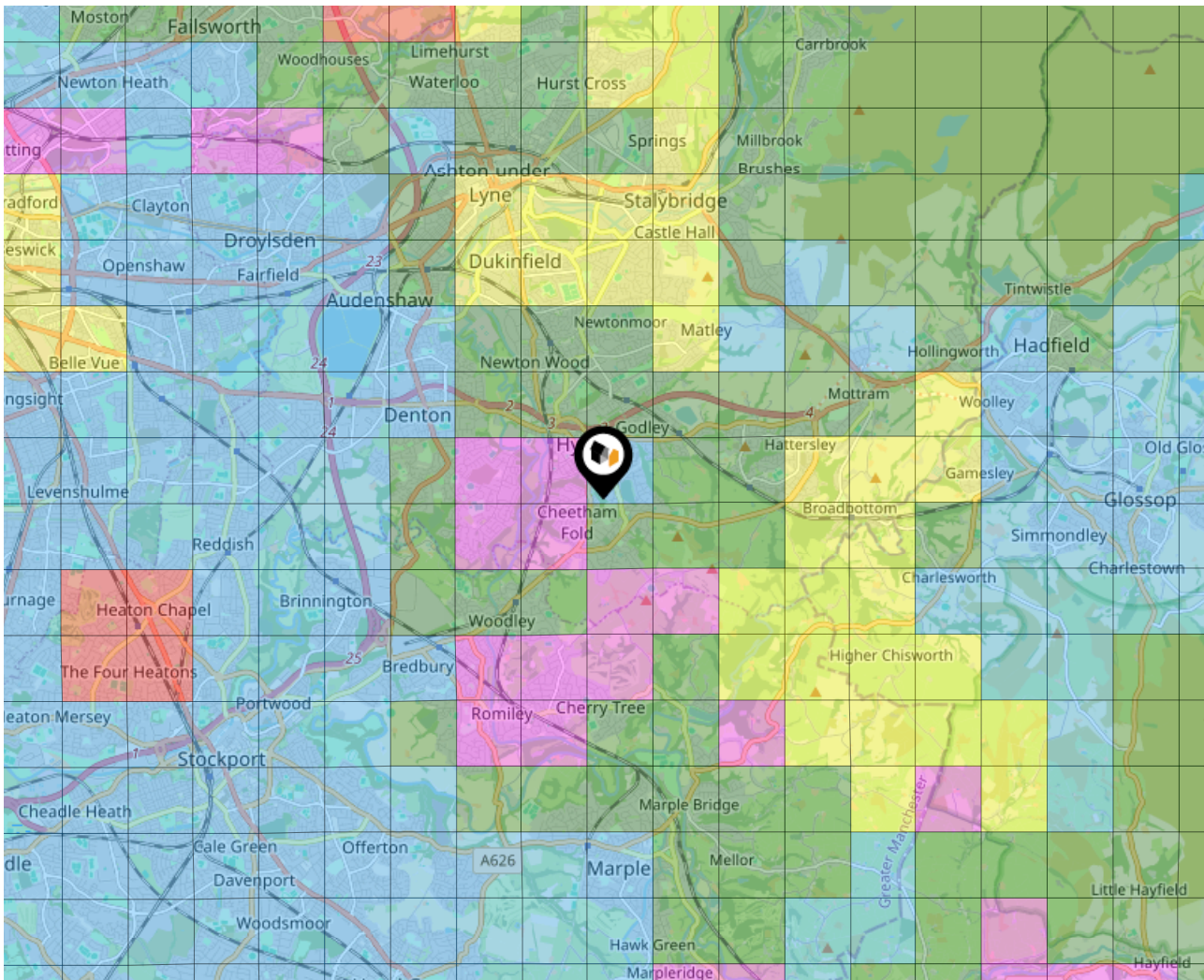


### Key:

-  Power Pylons
-  Communication Masts

### What is Radon?

Radon is a natural radioactive gas, which enters buildings from the ground. Exposure to high concentrations increases the risk of lung cancer. The UK Health Security Agency (UKHSA) recommends that radon levels should be reduced in homes where the annual average is at or above 200 becquerels per cubic metre (200 Bq/m<sup>3</sup>).

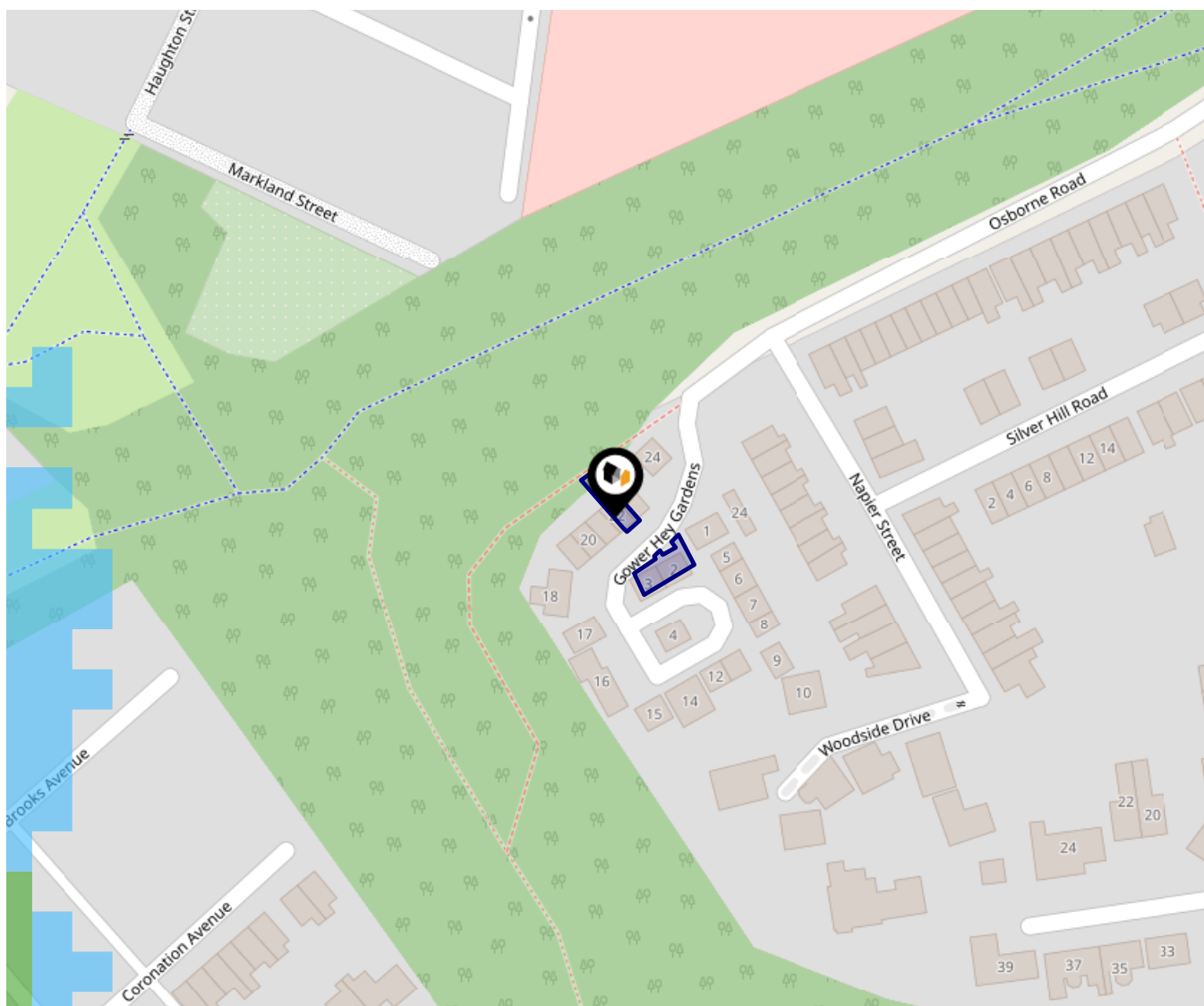




# Local Area Road Noise

LAWLER  
& Co.

SALES AND LETTINGS



This data indicates the level of noise according to the strategic noise mapping of road sources within areas with a population of at least 100,000 people (agglomerations) and along major traffic routes. This indicates a 24 hour annual average noise level with separate weightings for the evening and night periods.

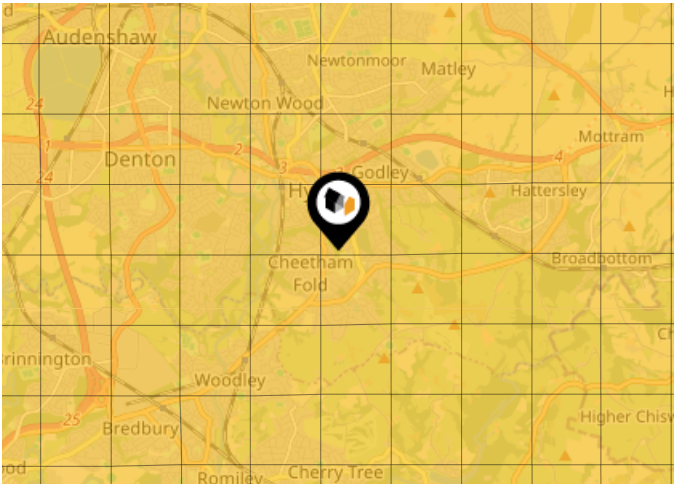
Noise levels are modelled on a 10m grid at a receptor height of 4m above ground, polygons are then produced by merging neighbouring cells within the following noise classes:

- 75.0+ dB
- 70.0-74.9 dB
- 65.0-69.9 dB
- 60.0-64.9 dB
- 55.0-59.9 dB



Ground Composition for this Address (Surrounding square kilometer zone around property)

<b>Carbon Content:</b>	VARIABLE(LOW)	<b>Soil Texture:</b>	LOAM TO CLAYEY LOAM
<b>Parent Material Grain:</b>	MIXED (ARGILLIC- RUDACEOUS)	<b>Soil Depth:</b>	DEEP
<b>Soil Group:</b>	MEDIUM TO LIGHT(SILTY) TO HEAVY		



Primary Classifications (Most Common Clay Types)

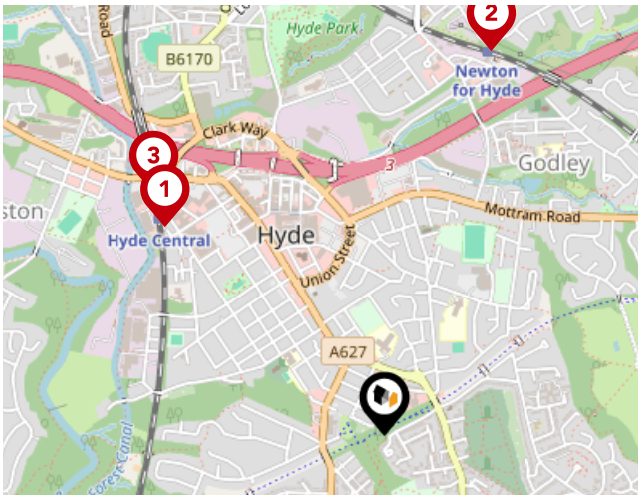
<b>C/M</b>	Claystone / Mudstone
<b>FPC,S</b>	Floodplain Clay, Sand / Gravel
<b>FC,S</b>	Fluvial Clays & Silts
<b>FC,S,G</b>	Fluvial Clays, Silts, Sands & Gravel
<b>PM/EC</b>	Prequaternary Marine / Estuarine Clay / Silt
<b>QM/EC</b>	Quaternary Marine / Estuarine Clay / Silt
<b>RC</b>	Residual Clay
<b>RC/LL</b>	Residual Clay & Loamy Loess
<b>RC,S</b>	River Clay & Silt
<b>RC,FS</b>	Riverine Clay & Floodplain Sands and Gravel
<b>RC,FL</b>	Riverine Clay & Fluvial Sands and Gravel
<b>TC</b>	Terrace Clay
<b>TC/LL</b>	Terrace Clay & Loamy Loess

# Area

## Transport (National)

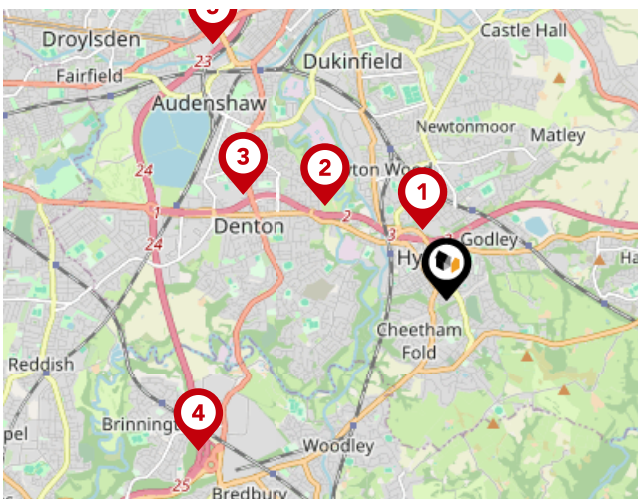
LAWLER  
& Co.

SALES AND LETTINGS



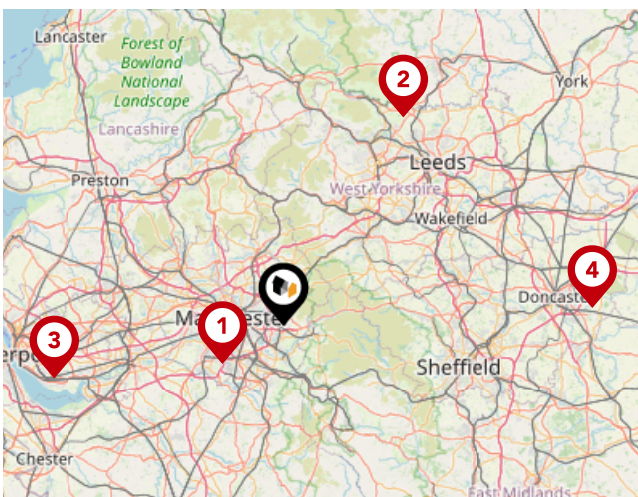
### National Rail Stations

Pin	Name	Distance
1	Hyde Central Rail Station	0.67 miles
2	Newton for Hyde Rail Station	0.88 miles
3	Hyde Central Rail Station	0.74 miles



### Trunk Roads/Motorways

Pin	Name	Distance
1	M67 J3	0.65 miles
2	M67 J2	1.36 miles
3	M67 J1	2.02 miles
4	M60 J25	2.56 miles
5	M60 J23	3.06 miles



### Airports/Helipads

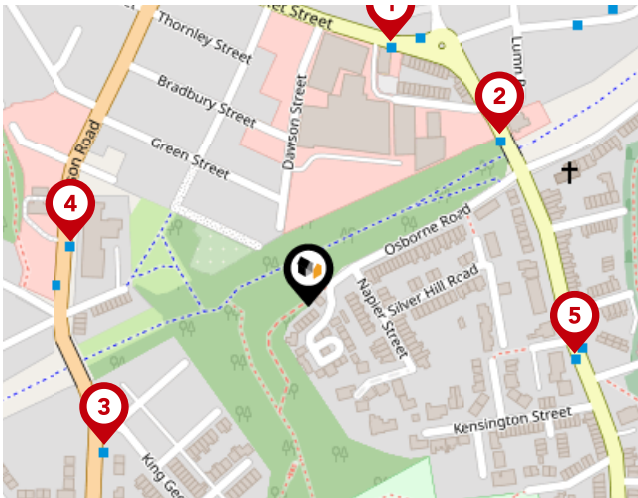
Pin	Name	Distance
1	Manchester Airport	10.02 miles
2	Leeds Bradford Airport	33.9 miles
3	Speke	33.09 miles
4	Finningley	43.81 miles

# Area






## Transport (Local)

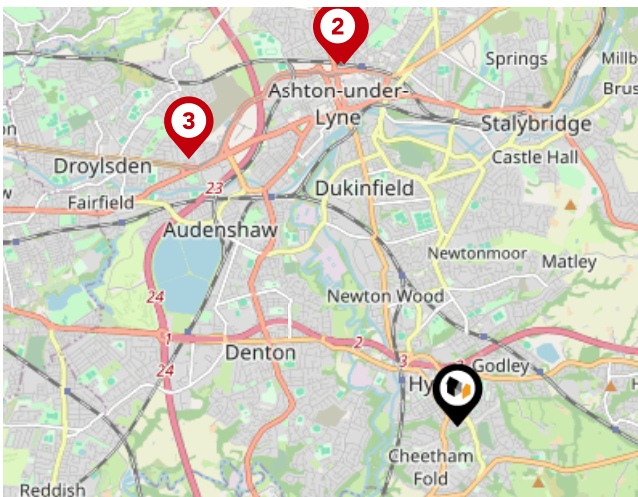
LAWLER  
& Co.

SALES AND LETTINGS



### Bus Stops/Stations

Pin	Name	Distance
	Dawson Street	0.15 miles
	Clarkes Arms	0.14 miles
	King George Road	0.14 miles
	Grosvenor Road	0.14 miles
	Hyde Cemetery	0.15 miles



### Local Connections

Pin	Name	Distance
	Ashton-Under-Lyne (Manchester Metrolink)	3.35 miles
	Ashton-Under-Lyne (Manchester Metrolink)	3.36 miles
	Audenshaw (Manchester Metrolink)	3.34 miles

LAWLER  
& Co.

SALES AND LETTINGS

### Lawler & Co | Hyde

Lawler & Co. are a bespoke independent estate agency established in 2014 with prominent branches located in Marple, Hazel Grove, Hyde & Poynton.

Lawler & Co provide a fresh approach to buying and selling property with modern, proactive marketing techniques including 360 degree virtual tours as standard, great social media coverage, traditional relationship building with clients to ensure we know what each one is looking for plus accompanied viewings with our experienced sales team. Combined with a strong emphasis on customer service as verified by our customer reviews.

We provide a fresh approach to buying and selling property in Marple, Hazel Grove, Hyde, Poynton and the surrounding areas including Marple Bridge, Mellor, Strines, Disley, High Lane, Compstall, Romiley, Hazel Grove, Offerton, Tameside, Denton, Adlington and Mile End.

If you are

### Testimonial 1



If you are looking to buy or sell your home, look no further than Lawlers Hyde. The team have been absolutely fantastic, always professional and friendly and answer questions with a smile, no matter how silly I thought they were. I would like to take this opportunity to send my gratitude to Stacey and Imogen, they are absolute gems and an asset to the company. The team worked really hard to sell our home and we are so happy we chose Lawlers Hyde.

### Testimonial 2



We moved to Lawler & Co from another agent and they sold our property within weeks of it being up after Gary came to visit and discuss. Stacey was always prompt and welcoming on the viewings and was able to confidently describe the property. Imogen was very quick at communicating viewings to us when they was coming in. The team at Hyde really stepped up compared to other agents in the area and we would 100% use them again.

### Testimonial 3



Really impressed! Spoke to the team as an early stage first time buyer, they booked me in for a mortgage call and I couldn't feel more confident with the process and felt comfortable speaking to Andy. Great attitude all round, positive & efficient! Looking forward to reaching out to them again in the future.

### Testimonial 4



I couldn't be happier with the service I received from Lawler & Co, especially Imogen. From start to finish, she was professional, approachable, and genuinely invested in helping me every step of the way. Communication was excellent – they always kept me updated and were quick to answer any questions I had. As a first time buyer, Imogen really helped me to understand the process and made the viewings/offering process less daunting and more exciting!



/LawlerandCo/



/lawlerandco



/lawlercosalesandlettings/



---

## Important - Please Read

---

These particulars do not constitute any part of an offer or contract. All statements in these details are made without liability on the part of Lawler & Co | Hyde or the seller.

They should not be relied upon as a statement or representation of fact and, although believed to be correct, are not guaranteed and form no part of an offer or contract. Any intending buyers must satisfy themselves as to their correctness.

Please note that all appliances and heating systems are not tested by Lawler & Co | Hyde and therefore no warranties can be given as to their good working order.

# Lawler & Co | Hyde

## Data Quality

We are committed to comprehensive property data being made available upfront to make the home buying and selling process quicker, easier and cheaper. This is why we have partnered with Sprift, the UK's leading supplier of property-specific data.



### Contains public sector information licensed under the Open Government License v3.0

The information contained within this report is for general information purposes only.

Sprift Technologies Ltd aggregate this data from a wide variety of sources and while we endeavour to keep the information up to date and correct, we make no representations or warranties of any kind, express or implied, about the completeness, accuracy, reliability, of the information or related graphics contained within this report for any purpose.

Any reliance you place on such information is therefore strictly at your own risk. In no event will we be liable for any loss or damage including without limitation, indirect or consequential loss or damage, or any loss or damage whatsoever arising from loss of data or profits arising out of, or in connection with, the use of this report.



### Lawler & Co | Hyde

111 Market Street Hyde Tameside SK14

1HL

0161 399 4589

hyde@lawlerandcompany.co.uk

www.lawlerandcompany.co.uk/

