See More Online

KFB: Key Facts For Buyers

A Guide to This Property & the Local Area

Monday 23rd March 2026

BEECH WAY, DICKLEBURGH, DISS, IP21

Whittley Parish | Diss

4-6 Market Hill Diss IP22 4JZ

01379640808

admin@whittleyparish.com

https://www.whittleyparish.com/

arla | propertymark PROTECTED

naea | propertymark PROTECTED

The Property Ombudsman

Powered by sprift Know any property instantly

Property
Overview

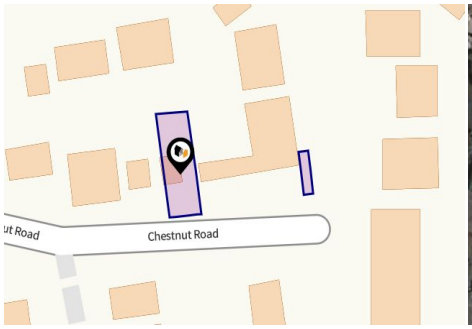

Property

Type:	Detached	**Tenure:**	Freehold
Bedrooms:	3		
Floor Area:	753 ft^2 / 70 m^2		
Plot Area:	0.06 acres		
Year Built :	1967-1975		
Council Tax :	Band B		
Annual Estimate:	£1,842		
Title Number:	NK13291		

Local Area

Local Authority:	Norfolk
Conservation Area:	No
Flood Risk:	
• Rivers & Seas	Very low
• Surface Water	Very low

Estimated Broadband Speeds
(Standard - Superfast - Ultrafast)

15	79	-
mb/s	mb/s	mb/s

Mobile Coverage:
(based on calls indoors)

Satellite/Fibre TV Availability:

Powered by sprift
Know any property instantly

Planning History
This Address

Planning records for: ***Beech Way, Dickleburgh, Diss, IP21***

Reference - 2018/2392	
Decision:	Decided
Date:	29th October 2018
Description:	
Erection of two storey rear extension	

Powered by sprift
Know any property instantly

Gallery
Photos

Gallery
Photos

Gallery
Floorplan

BEECH WAY, DICKLEBURGH, DISS, IP21

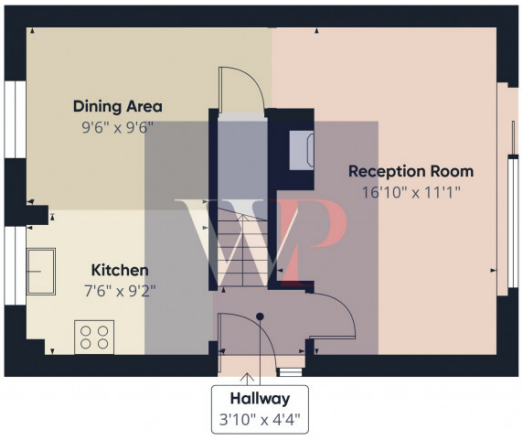

Floor 0

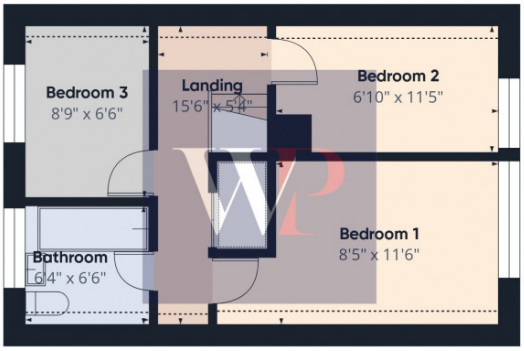

Floor 1

Whitley Parish

Approximate total area(1)
719 ft²

Reduced headroom
27 ft²

(1) Excluding balconies and terraces

Reduced headroom
Below 5 ft

Calculations reference the RICS IPMS 3C standard. Measurements are approximate and not to scale. This floor plan is intended for illustration only.

GIRAFFE360

Powered by sprift
Know any property instantly

Property
EPC - Certificate

Dickleburgh, IP21

Energy rating

D

Valid until 20.05.2035

Score	Energy rating	Current	Potential
92+	A		
81-91	B		88 | B
69-80	C		
55-68	D	64 | D	
39-54	E		
21-38	F		
1-20	G		

Powered by sprift
Know any property instantly

Property

EPC - Additional Data

Additional EPC Data

Property Type:	House
Build Form:	Detached
Transaction Type:	Marketed sale
Energy Tariff:	Dual
Main Fuel:	Electricity (not community)
Main Gas:	No
Glazing Type:	Double glazing installed during or after 2002
Previous Extension:	0
Open Fireplace:	0
Ventilation:	Natural
Walls:	Cavity wall, filled cavity
Walls Energy:	Average
Roof:	Pitched, 300 mm loft insulation
Roof Energy:	Very Good
Main Heating:	Electric storage heaters
Main Heating Controls:	Manual charge control
Hot Water System:	Electric immersion, off-peak
Hot Water Energy Efficiency:	Average
Lighting:	Low energy lighting in all fixed outlets
Floors:	Solid, no insulation (assumed)
Total Floor Area:	70 m^2

Powered by sprift Know any property instantly

Market
House Price Statistics

10 Year History of Average House Prices by Property Type in IP21

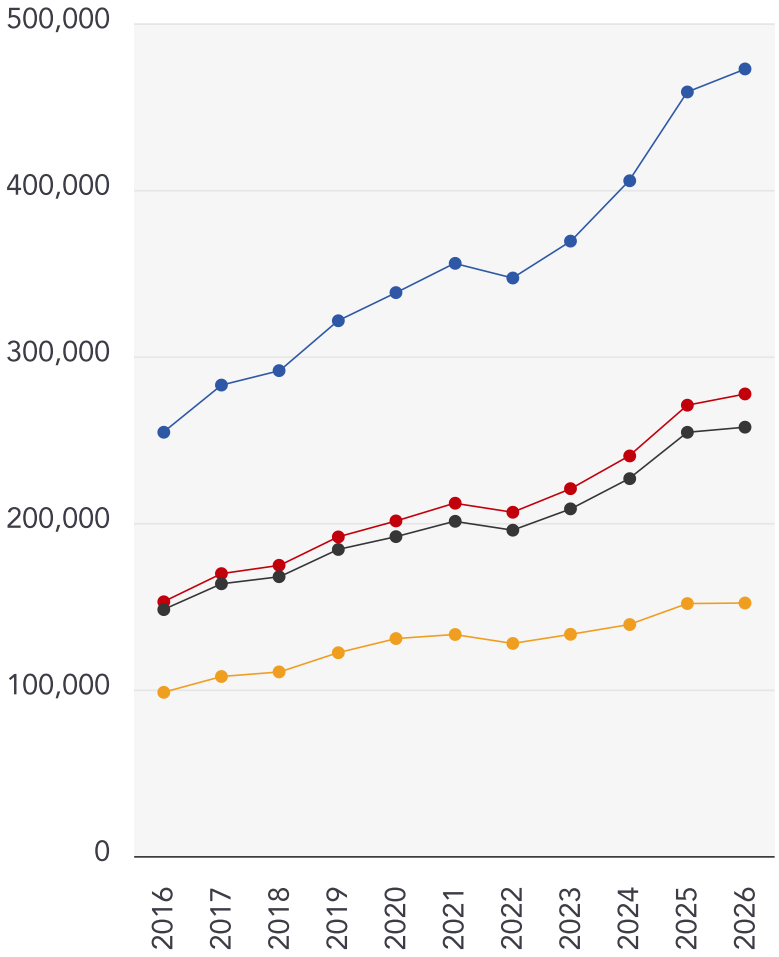

Detached

+85.73%

Semi-Detached

+81.75%

Terraced

+74.03%

Flat

+54.55%

Powered by sprift Know any property instantly

Maps
Coal Mining

This map displays nearby coal mine entrances and their classifications.

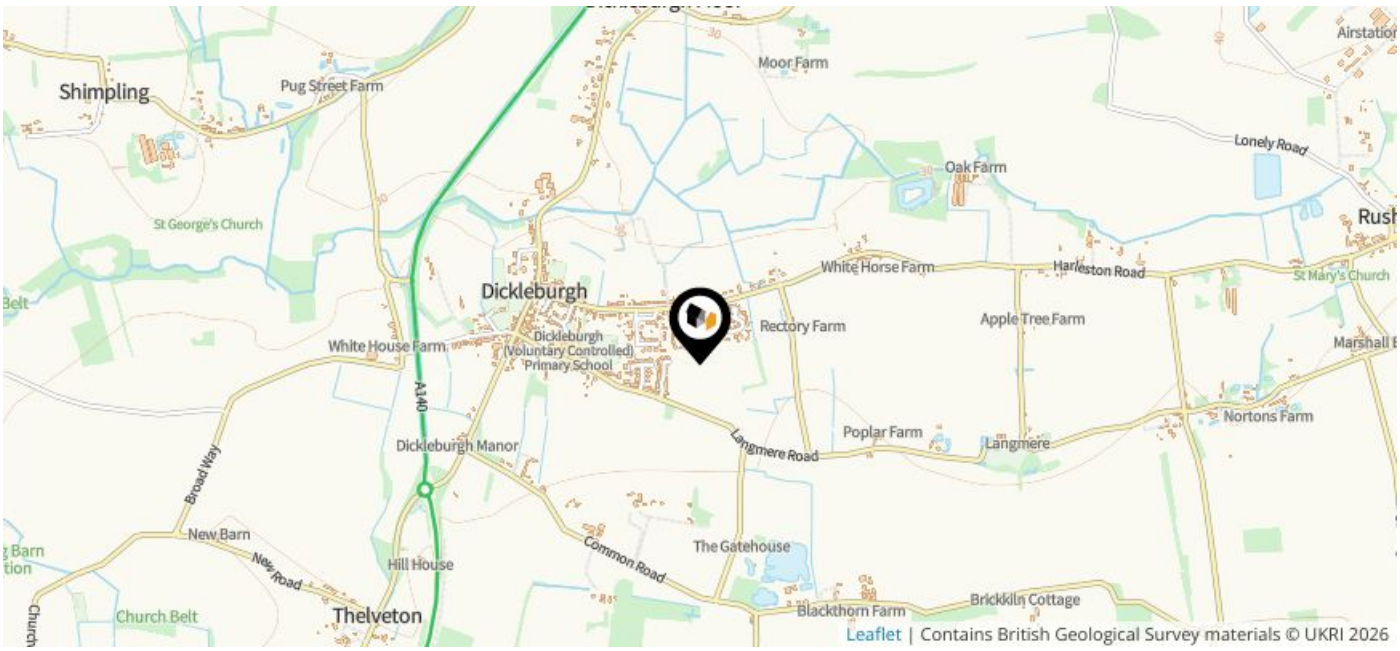

Mine Entry

- Adit
- Gutter Pit
- Shaft

The Coal Authority has records of over 175,000 mine entries within the UK captured in the National Coal Mining database, derived from sources including abandonment plans, geological and topographical plans.

Coal mining activity is recorded as far back as the 13th century, but prior to 1872 there was no requirement to deposit abandonment plans. It is therefore believed there may be many unrecorded mine entries of which the Authority has no information or knowledge. These entries do not, therefore, appear within the Authority's national dataset as shown on this map.

Powered by sprift Know any property instantly

Maps
Conservation Areas

This map displays nearby official conservation areas. Every local authority in England has at least one conservation area. Most are designated by the Council as the local planning authority, though Historic England and the Secretary of State also have the power to create them.

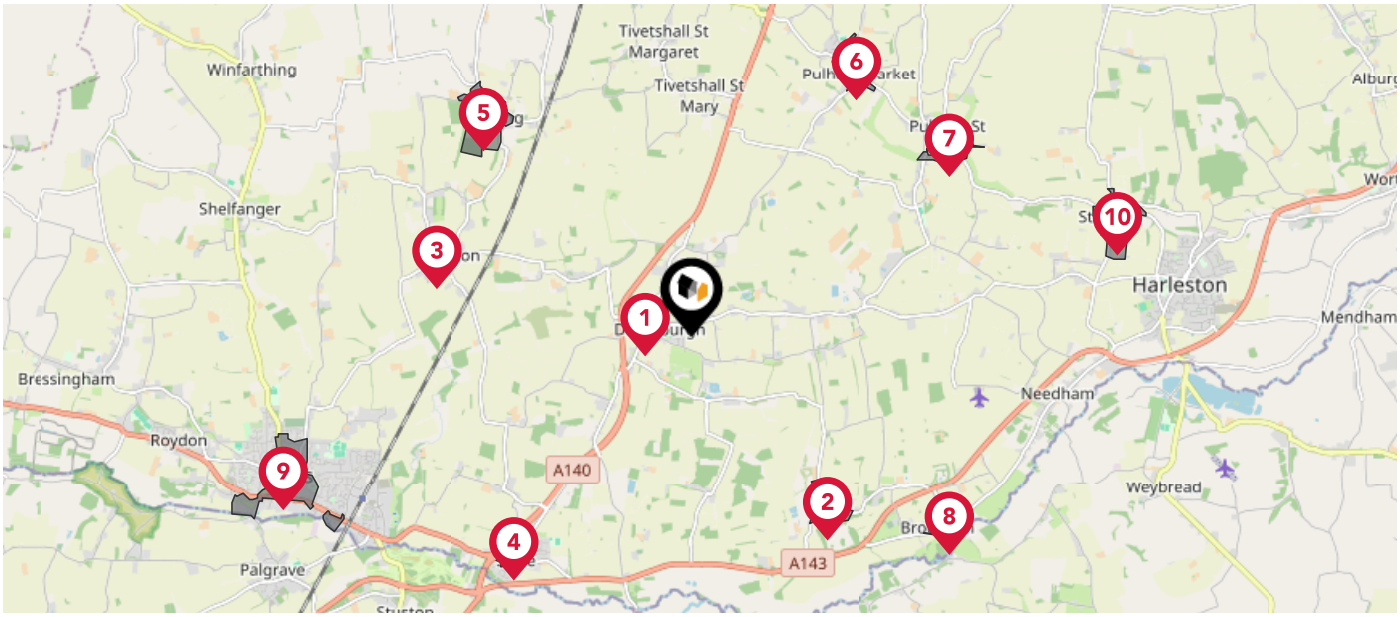

Nearby Conservation Areas	
1	Dickleburgh
2	Thorpe Abbotts
3	Burston
4	Scole
5	Gissing
6	Pulham Market
7	Pulham St Mary
8	Brockdish
9	Diss
10	Starston

Powered by sprift Know any property instantly

Maps
Council Wards

The UK is divided into wards that are used for local elections to elect local government councillors. Sometimes these are known as 'electoral divisions'. Population counts can vary substantially between wards, but the national average is about 5,500

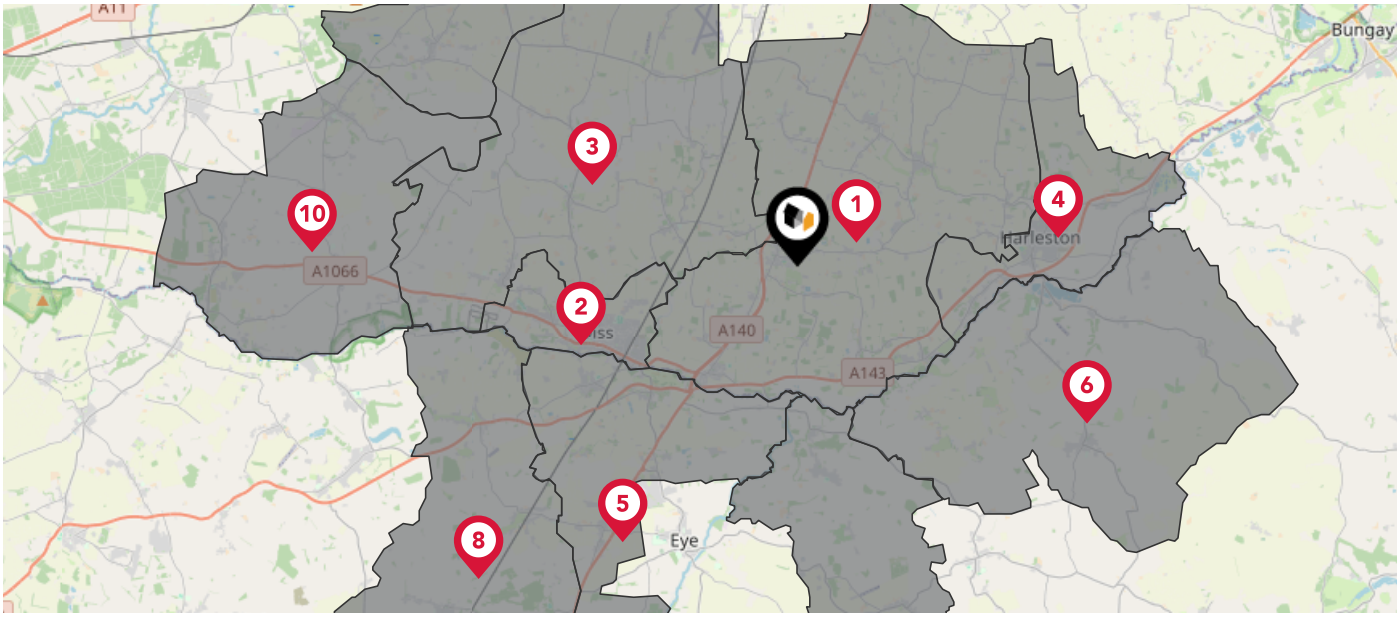

Nearby Council Wards

1	Beck Vale, Dickleburgh & Scole Ward
2	Diss & Roydon Ward
3	Bressingham & Burston Ward
4	Harleston Ward
5	Palgrave Ward
6	Fressingfield Ward
7	Hoxne & Worlingworth Ward
8	Gislingham Ward
9	The Buckenhams & Banham Ward
10	Guiltcross Ward

Maps
Rail Noise

This map displays the noise levels from nearby network rail and HS1 railway routes that affect this property...

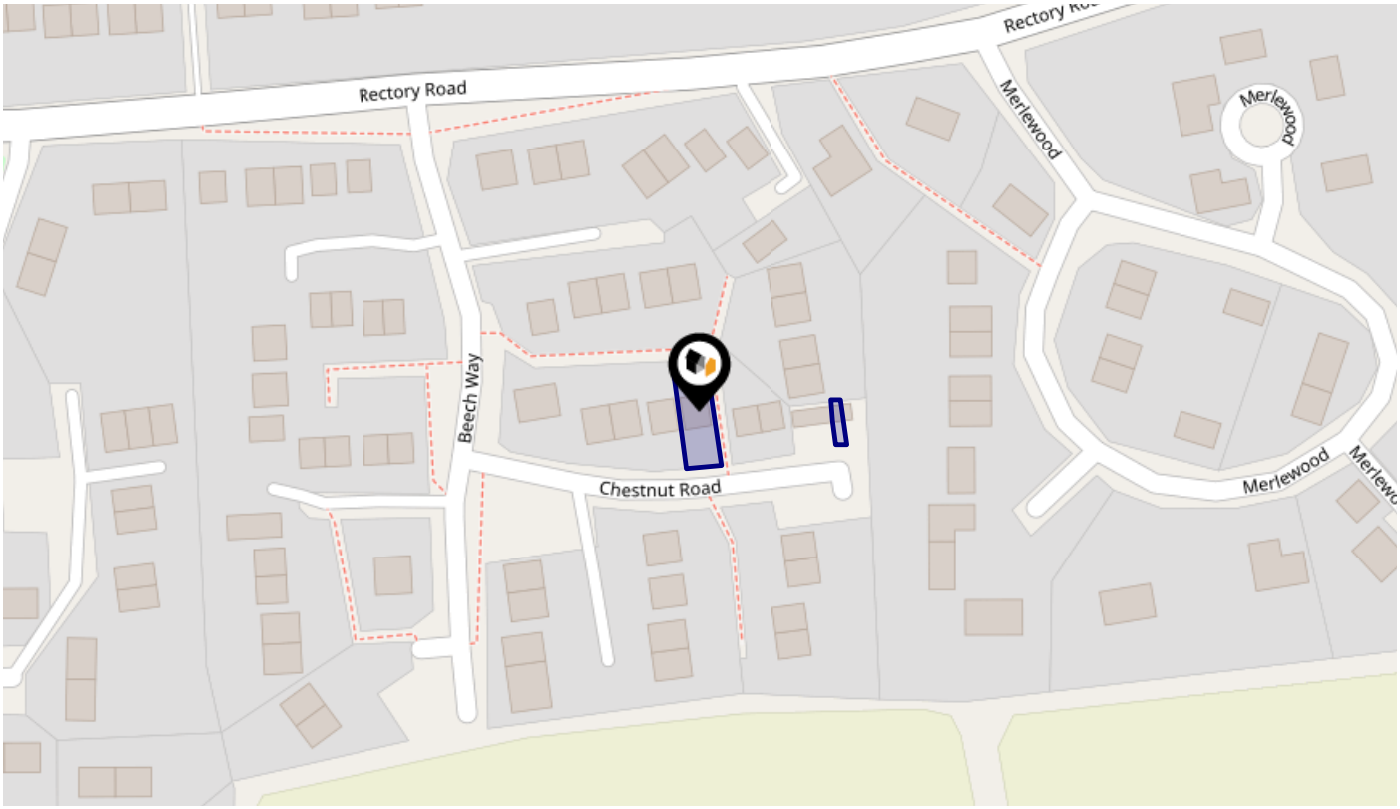

Rail Noise Data

This data indicates the level of noise according to the strategic noise mapping of rail sources within areas with a population of at least 100,000 people (agglomerations) and along Network Rail and HS1 traffic routes.

The data indicates the annual average noise levels for the 16-hour period between 0700 - 2300.

Noise levels are modelled on a 10m grid at a receptor height of 4m above ground, polygons are then produced by merging neighbouring cells within the following noise classes:

5	75.0+ dB
4	70.0-74.9 dB
3	65.0-69.9 dB
2	60.0-64.9 dB
1	55.0-59.9 dB

Powered by sprift
Know any property instantly

Flood Risk
Rivers & Seas - Flood Risk

This map shows the chance of flooding from rivers and / or the sea, taking into account flood defences and their condition.

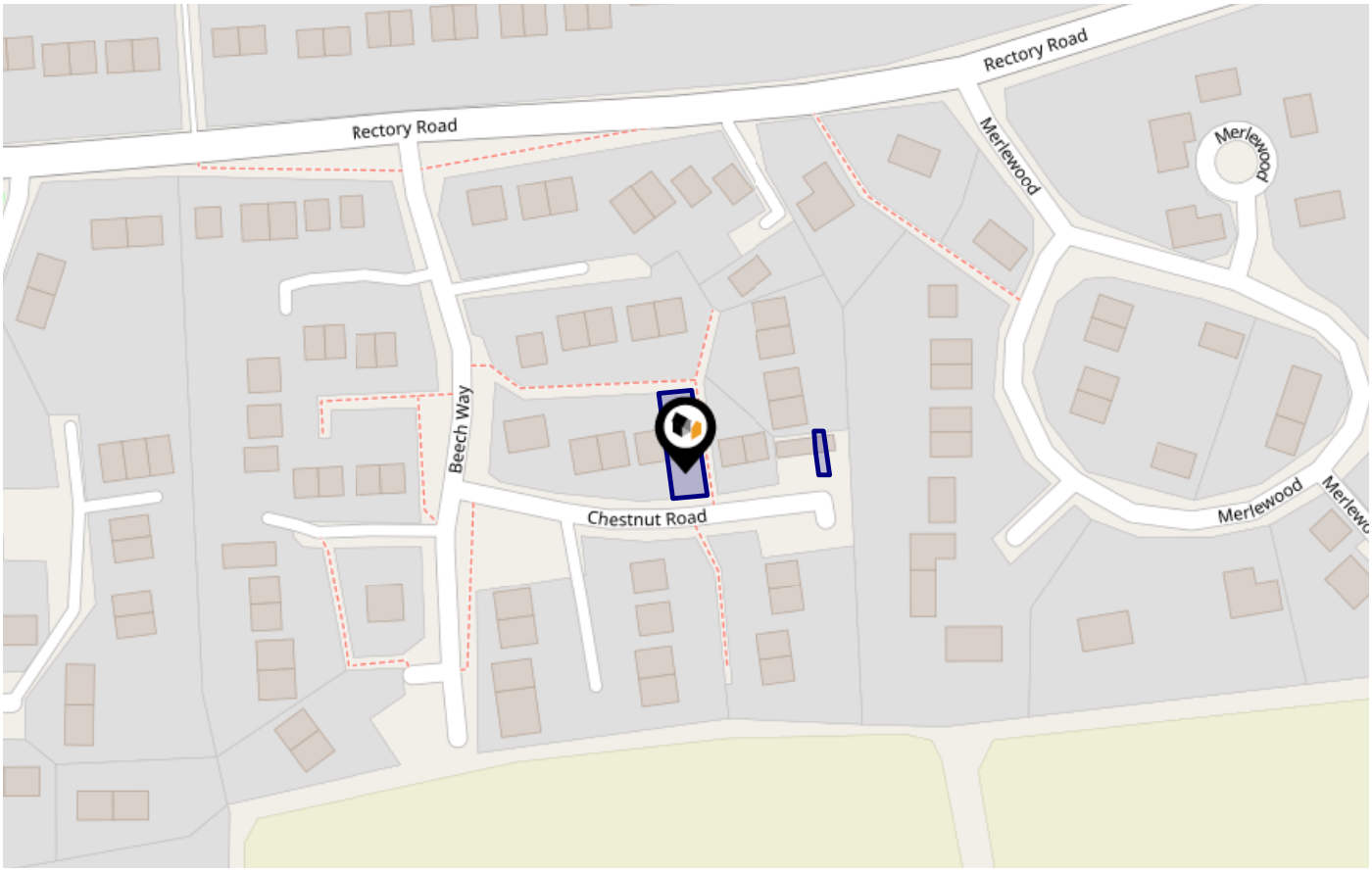

Risk Rating: Very low

The map does not contain sufficient information for it to be used to determine flood risk to individual properties, but it does give you an indication of whether your area may be affected by surface water flooding at this risk level.

- **High Risk -** an area which has a chance of flooding of greater than 1 in 30 (3.3%) in any one year.
- **Medium Risk -** an area which has a chance of flooding of greater than 1 in 100 (1.0%) in any one year.
- **Low Risk -** an area which has a chance of flooding of greater than 1 in 1000 (0.1%) in any one year.
- **Very Low Risk -** an area in which the risk is below 1 in 1000 (0.1%) in any one year.

Chance of flooding to the following depths at this property:



Powered by sprift
Know any property instantly

Flood Risk
Rivers & Seas - Climate Change

This map shows the future chance of flooding from rivers and / or the sea **between 2036 and 2069**, taking into account flood defences and their condition. The government climate change models cannot predict exactly when the chance of flooding will go up. It could happen at any time during the time period.

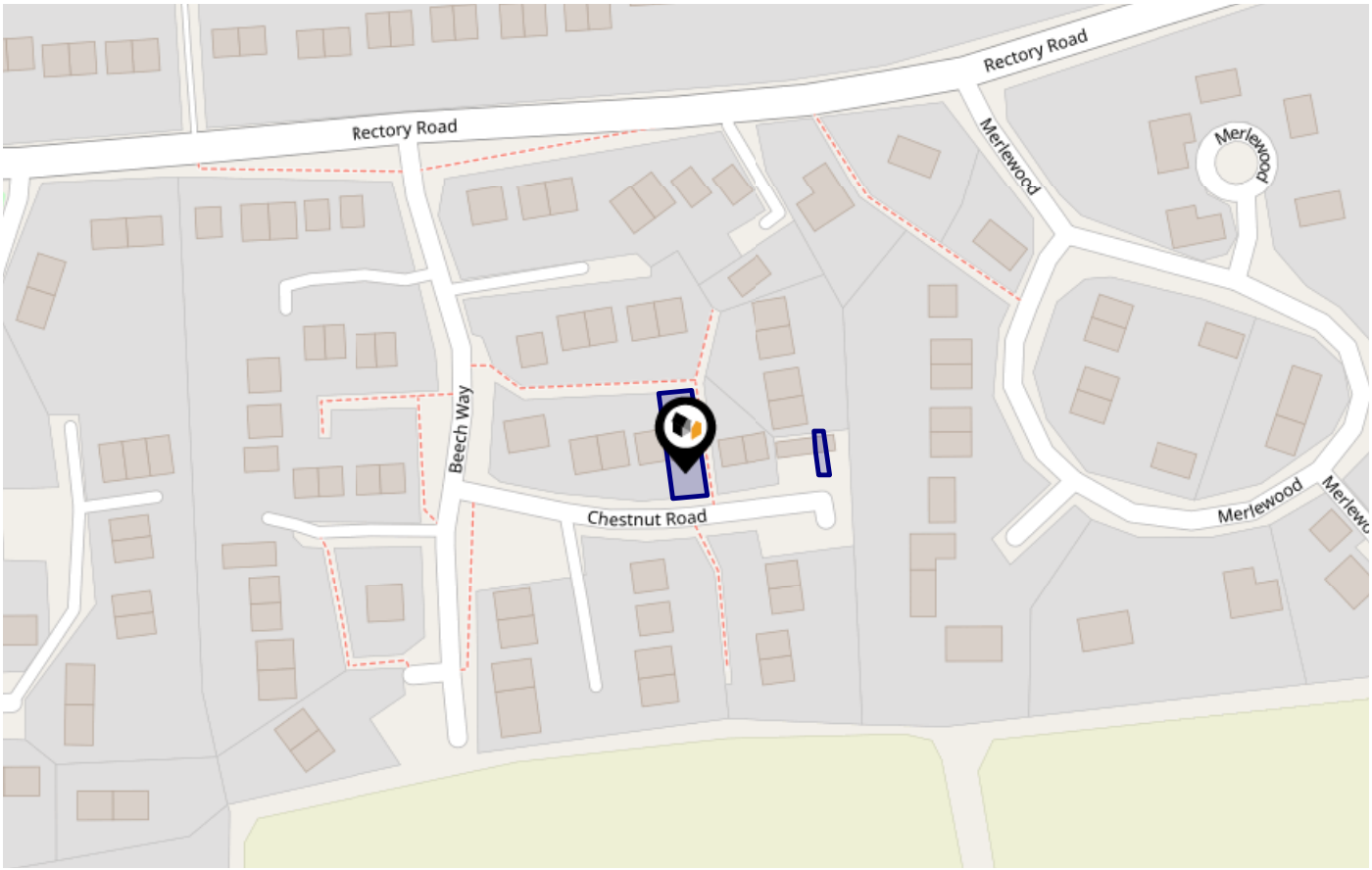

Risk Rating: Very low

The map does not contain sufficient information for it to be used to determine flood risk to individual properties, but it does give you an indication of whether your area may be affected by surface water flooding at this risk level.

- **High Risk -** an area which has a chance of flooding of greater than 1 in 30 (3.3%) in any one year.
- **Medium Risk -** an area which has a chance of flooding of greater than 1 in 100 (1.0%) in any one year.
- **Low Risk -** an area which has a chance of flooding of greater than 1 in 1000 (0.1%) in any one year.
- **Very Low Risk -** an area in which the risk is below 1 in 1000 (0.1%) in any one year.

Chance of flooding to the following depths at this property:



Powered by sprift
Know any property instantly

Flood Risk
Surface Water - Flood Risk

This map shows the chance of flooding where rainwater has nowhere to drain. This kind of flooding can occur far from rivers or seas.

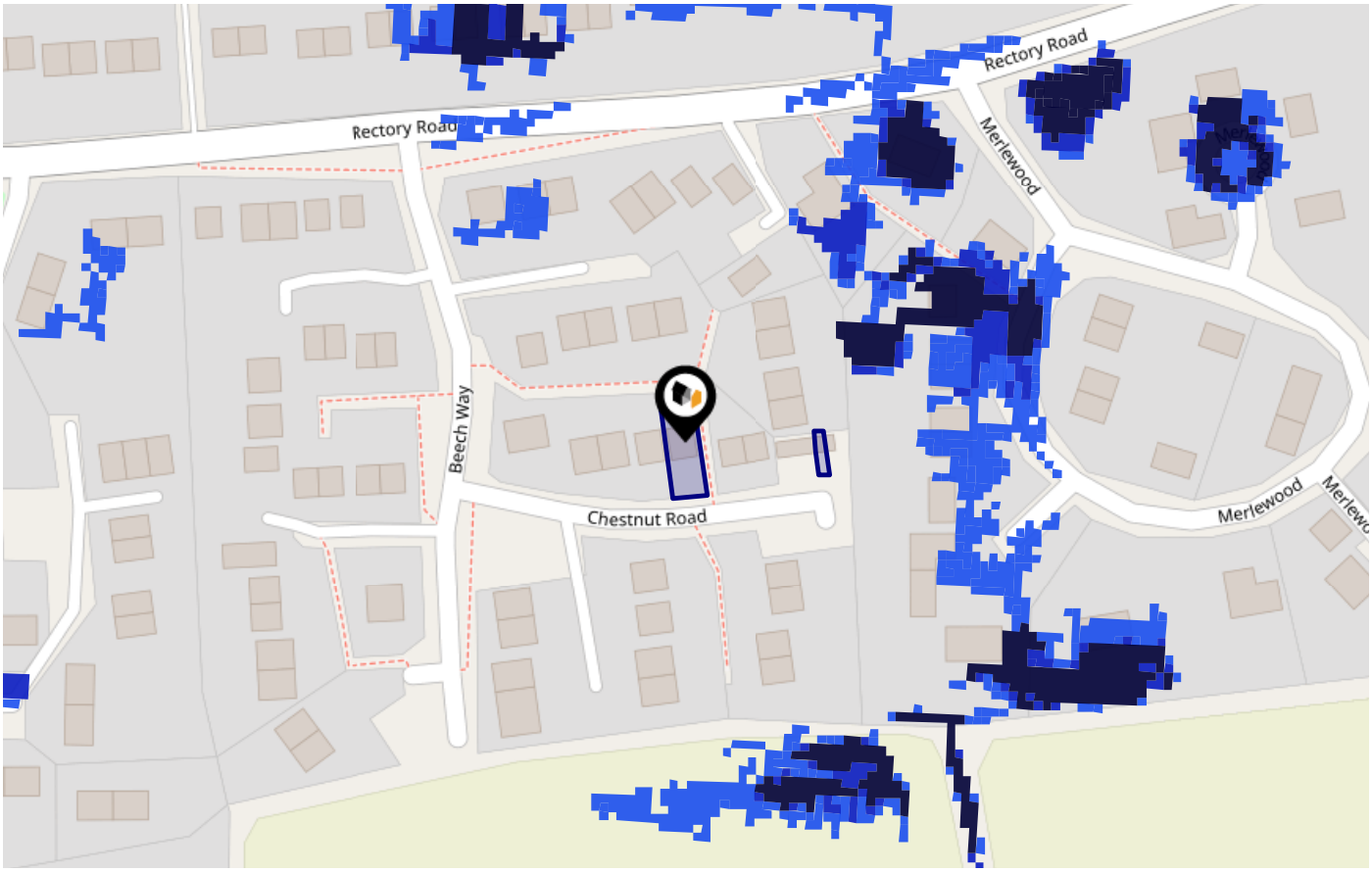

Risk Rating: Very low

The map does not contain sufficient information for it to be used to determine flood risk to individual properties, but it does give you an indication of whether your area may be affected by surface water flooding at this risk level.

- **High Risk -** an area which has a chance of flooding of greater than 1 in 30 (3.3%) in any one year.
- **Medium Risk -** an area which has a chance of flooding of greater than 1 in 100 (1.0%) in any one year.
- **Low Risk -** an area which has a chance of flooding of greater than 1 in 1000 (0.1%) in any one year.
- **Very Low Risk -** an area in which the risk is below 1 in 1000 (0.1%) in any one year.

Chance of flooding to the following depths at this property:



Powered by sprift
Know any property instantly

Flood Risk
Surface Water - Climate Change

This map shows the future chance of flooding **between 2040 and 2060** where rainwater has nowhere to drain. This kind of flooding can occur far from rivers or seas. The government climate change models cannot predict exactly when the chance of flooding will go up. It could happen at any time during the time period.

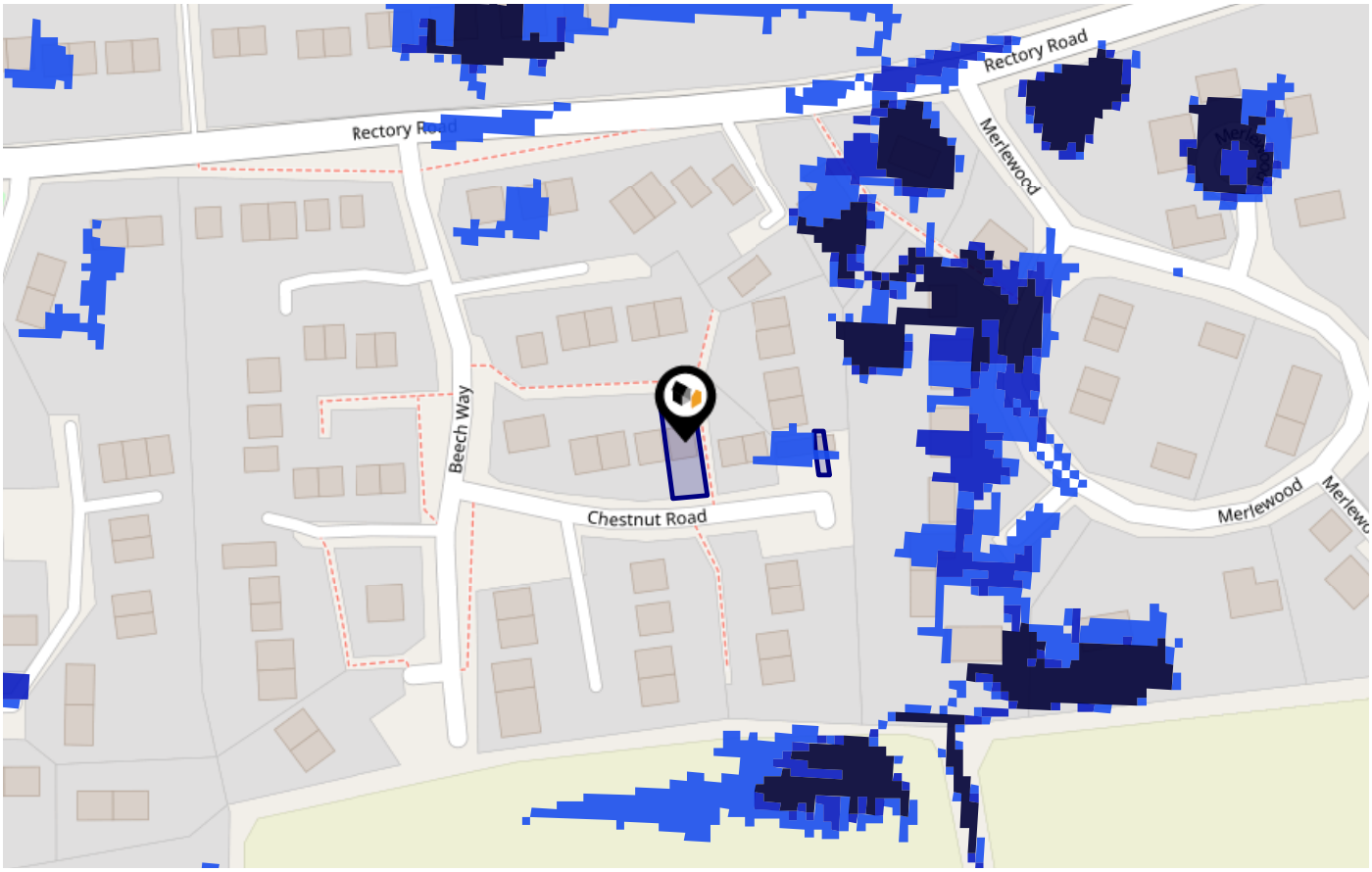

Risk Rating: Very low

The map does not contain sufficient information for it to be used to determine flood risk to individual properties, but it does give you an indication of whether your area may be affected by surface water flooding at this risk level.

- **High Risk -** an area which has a chance of flooding of greater than 1 in 30 (3.3%) in any one year.
- **Medium Risk -** an area which has a chance of flooding of greater than 1 in 100 (1.0%) in any one year.
- **Low Risk -** an area which has a chance of flooding of greater than 1 in 1000 (0.1%) in any one year.
- **Very Low Risk -** an area in which the risk is below 1 in 1000 (0.1%) in any one year.

Chance of flooding to the following depths at this property:



Powered by sprift
Know any property instantly

Maps
Green Belt

This map displays nearby areas that have been designated as Green Belt...

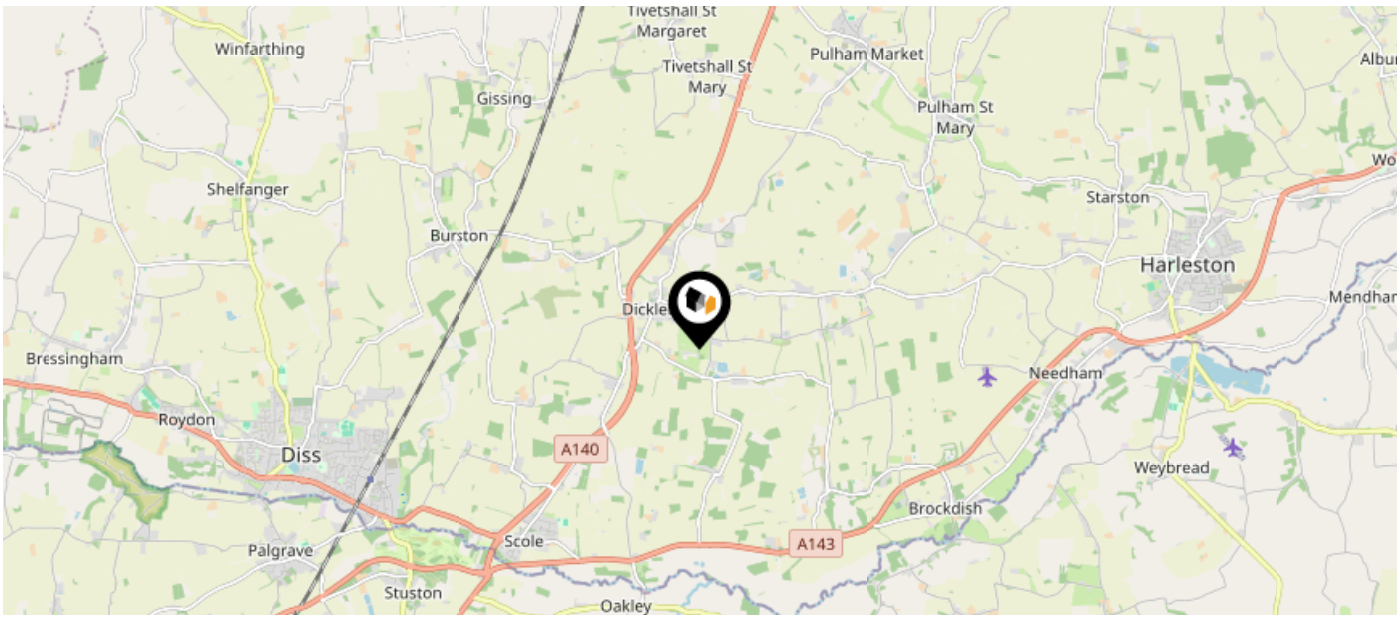

Nearby Green Belt Land

No data available.

Powered by sprift Know any property instantly

Maps
Landfill Sites

This map displays the location of known landfill sites. Historic sites are where there is no environmental permit in force. Active sites are currently authorised by the Environment Agency under Environmental Permitting Regulations.

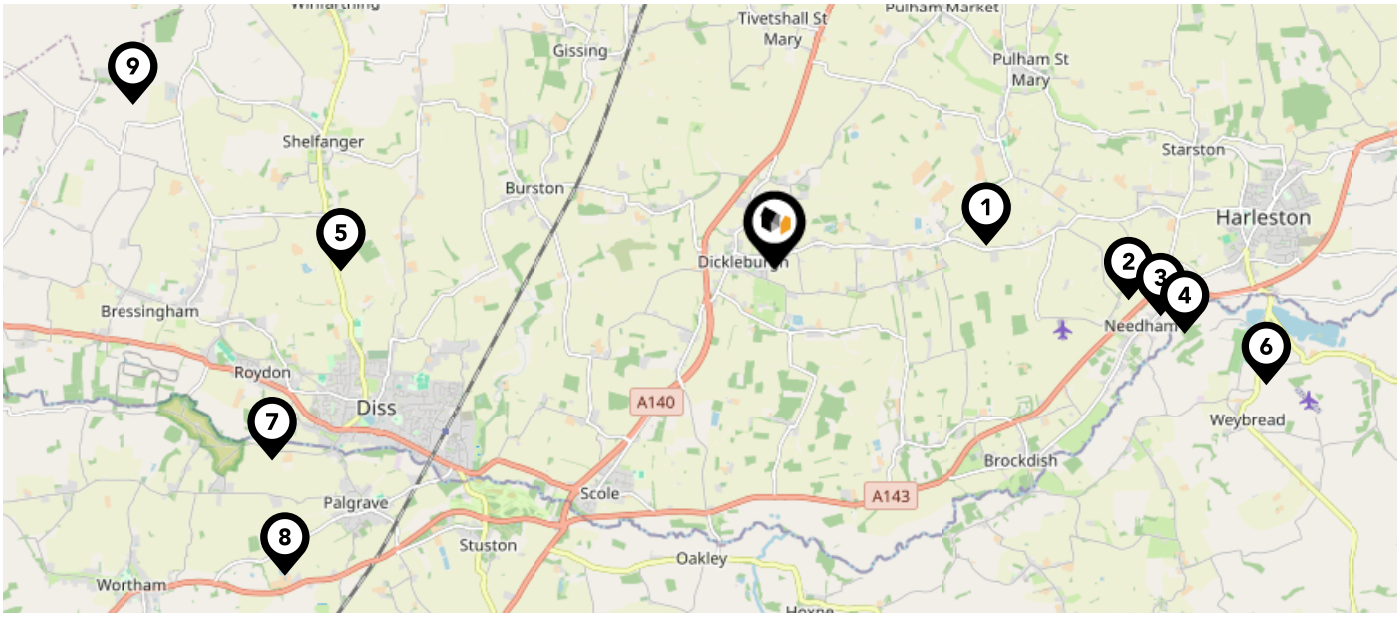

Nearby Landfill Sites

1	Furze Green - South Green-Dickleburgh	Historic Landfill
2	Harmans Lane-Needham, Norfolk	Historic Landfill
3	Barnaways Farm-Harmans Lane, Needham, Norfolk	Historic Landfill
4	By Elm Farm-High Road, Needham	Historic Landfill
5	Near Shelfhanger Road (B1077)-Diss, Norfolk	Historic Landfill
6	Weybread Gravel Pits-Weybread, Diss, Norfolk	Historic Landfill
7	Roydon Fen-Roydon, Norfolk	Historic Landfill
8	Rookery Farm-Rookery Farm, Wortham	Historic Landfill
9	Former Air field-Fersfield Drive, Norfolk	Historic Landfill

Powered by sprift
Know any property instantly

Maps
Listed Buildings

This map displays nearby listed buildings and protected structures, as well as their listed tier and distance from the target property...

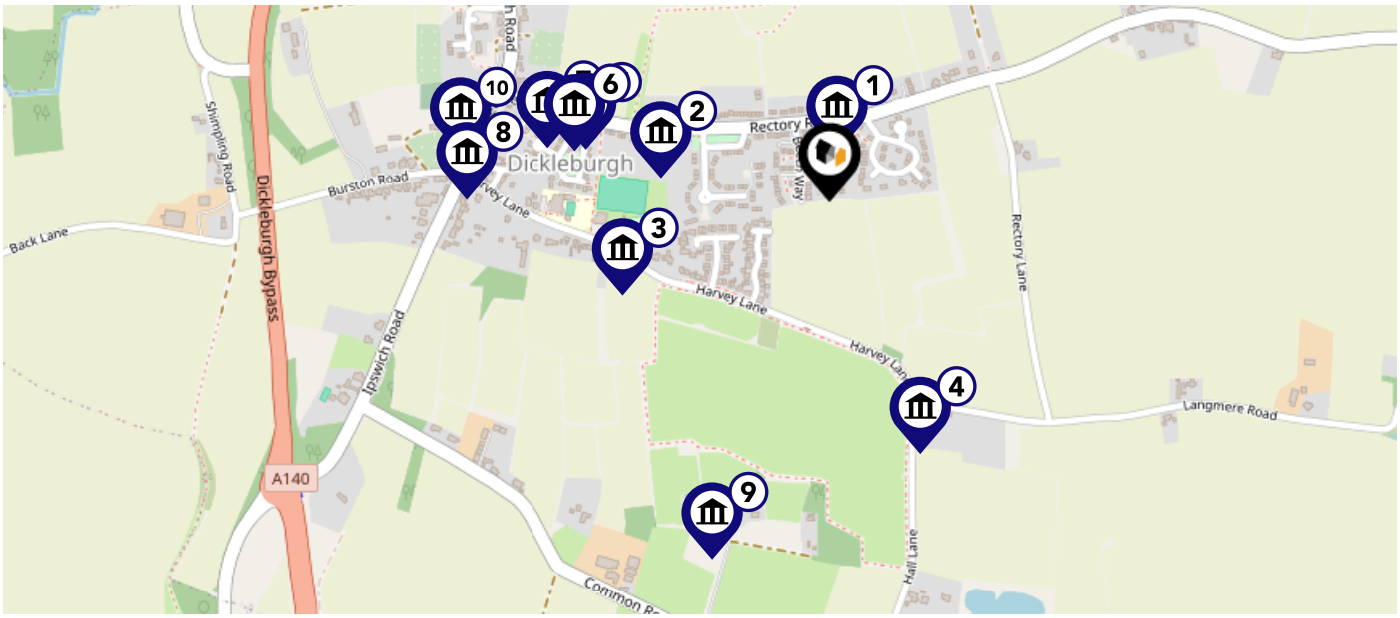

Listed Buildings in the local district	Grade	Distance
1 1050386 - Rectory Farmhouse	Grade II	0.1 miles
2 1050385 - Mill House	Grade II	0.2 miles
3 1050415 - Dye's Farmhouse	Grade II	0.2 miles
4 1373198 - Ivanhoe	Grade II	0.3 miles
5 1050384 - The Gables	Grade II	0.3 miles
6 1050383 - House Immediately West Of The Gables	Grade II	0.3 miles
7 1050426 - 13 And 15, Rectory Road	Grade II	0.3 miles
8 1050423 - House Occupied By Mr And Mrs Bloomfield Immediately South Of Crown Public House	Grade II	0.4 miles
9 1050411 - Common Farmhouse	Grade II	0.4 miles
10 1373199 - Church Of All Saints	Grade I	0.4 miles

Powered by sprift Know any property instantly

Area
Schools

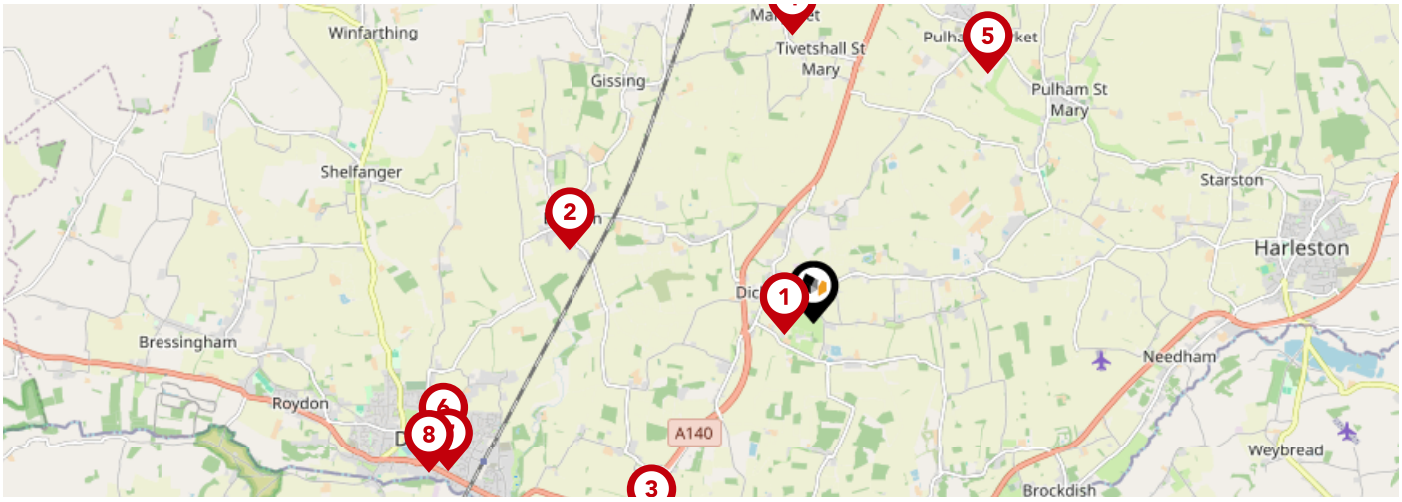

	Nursery	Primary	Secondary	College	Private
1 **Dickleburgh Church of England Primary Academy (With Pre-School)** Ofsted Rating: Outstanding | Pupils: 187 | Distance:0.28		✓			
2 **Burston Community Primary School** Ofsted Rating: Good | Pupils: 36 | Distance:2.3		✓			
3 **Scole Church of England Primary Academy** Ofsted Rating: Good | Pupils: 51 | Distance:2.36		✓			
4 **Tivetshall Community Primary School** Ofsted Rating: Good | Pupils: 28 | Distance:2.6		✓			
5 **Pulham Church of England Primary School** Ofsted Rating: Requires improvement | Pupils: 122 | Distance:2.75		✓			
6 **Diss High School** Ofsted Rating: Good | Pupils: 941 | Distance:3.53			✓		
7 **Diss Infant Academy and Nursery** Ofsted Rating: Requires improvement | Pupils: 116 | Distance:3.57		✓			
8 **Diss Church of England Junior Academy** Ofsted Rating: Good | Pupils: 189 | Distance:3.74		✓			

Powered by sprift Know any property instantly

Area
Schools

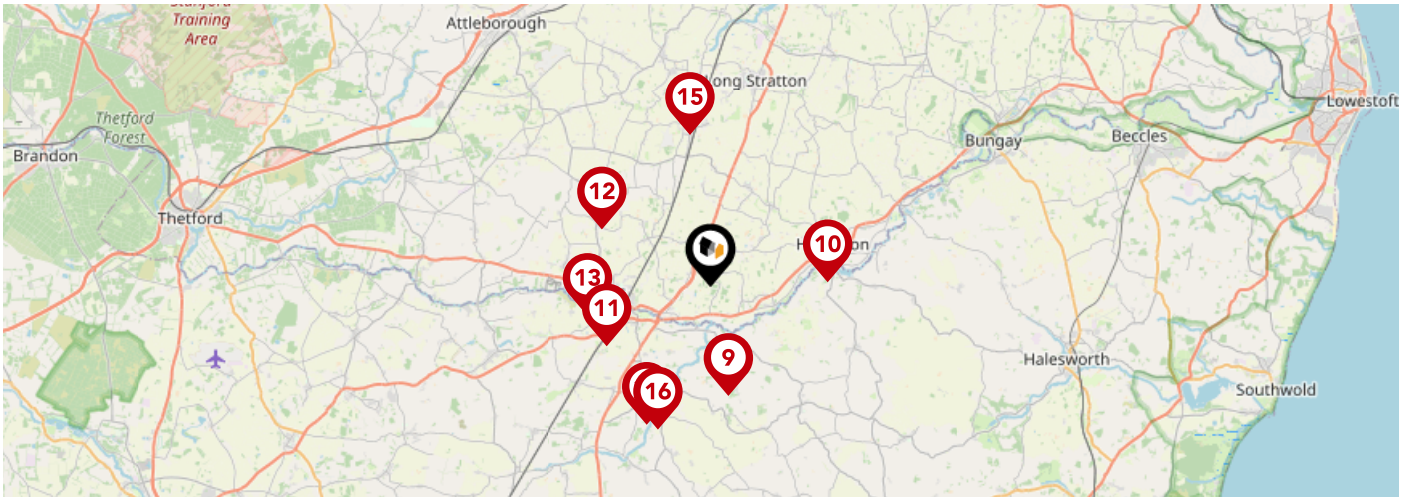

	Nursery	Primary	Secondary	College	Private
9 **St Edmund's Primary School** Ofsted Rating: Good | Pupils: 67 | Distance:4.04		✓			
10 **The Harleston Sancroft Academy (a 3-16 Church of England School)** Ofsted Rating: Not Rated | Pupils: 874 | Distance:4.27		✓	✓		
11 **Palgrave Church of England Primary School** Ofsted Rating: Good | Pupils: 82 | Distance:4.32		✓			
12 **All Saints Church of England Voluntary Aided Primary School, Winfarthing** Ofsted Rating: Good | Pupils: 27 | Distance:4.42		✓			
13 **Roydon Primary School** Ofsted Rating: Good | Pupils: 261 | Distance:4.57		✓			
14 **Hartismere School** Ofsted Rating: Outstanding | Pupils: 1063 | Distance:5.51			✓		
15 **Aslacton Primary School** Ofsted Rating: Good | Pupils: 75 | Distance:5.52		✓			
16 **St Peter and St Paul Church of England Primary School, Eye** Ofsted Rating: Good | Pupils: 181 | Distance:5.54		✓			

Powered by sprift
Know any property instantly

Local Area
Masts & Pylons

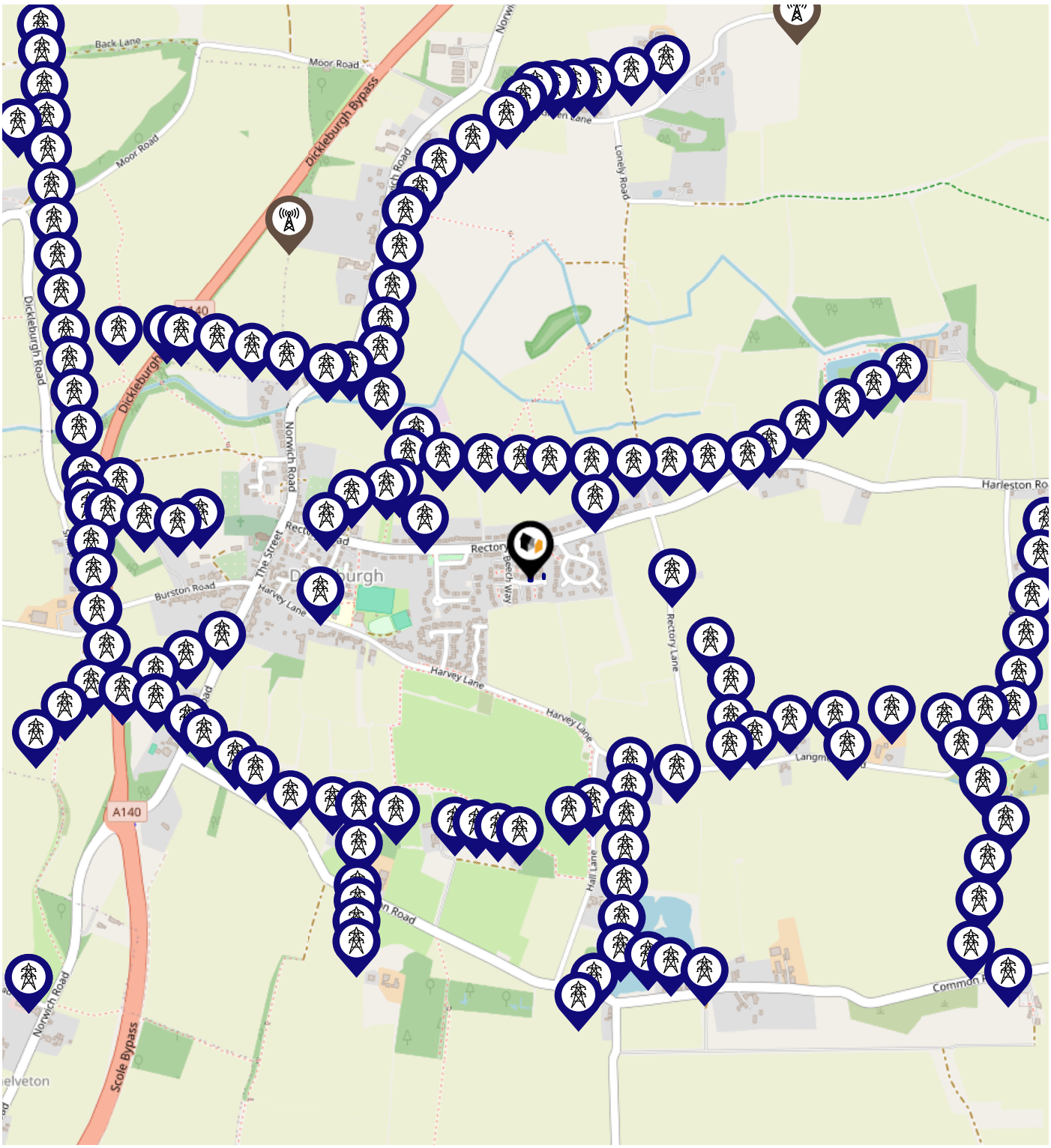

Key:

- Power Pylons
- Communication Masts

Powered by sprift
Know any property instantly

Environment
Radon Gas

What is Radon?

Radon is a natural radioactive gas, which enters buildings from the ground. Exposure to high concentrations increases the risk of lung cancer. The UK Health Security Agency (UKHSA) recommends that radon levels should be reduced in homes where the annual average is at or above 200 becquerels per cubic metre (200 Bq/m3).

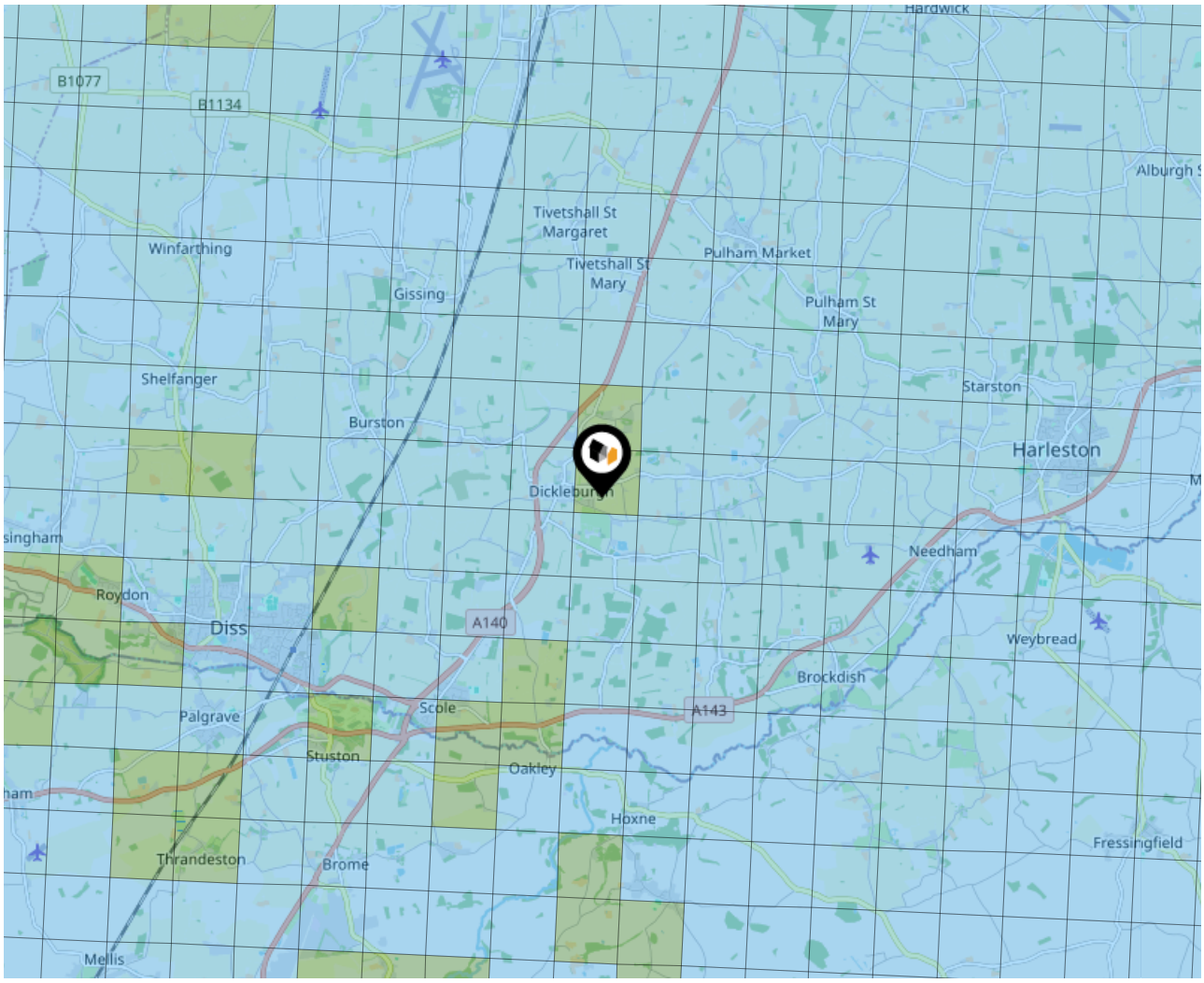

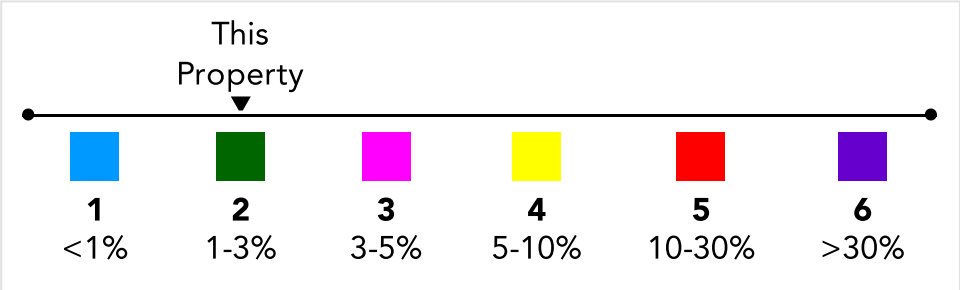

Powered by sprift
Know any property instantly

Local Area
Road Noise

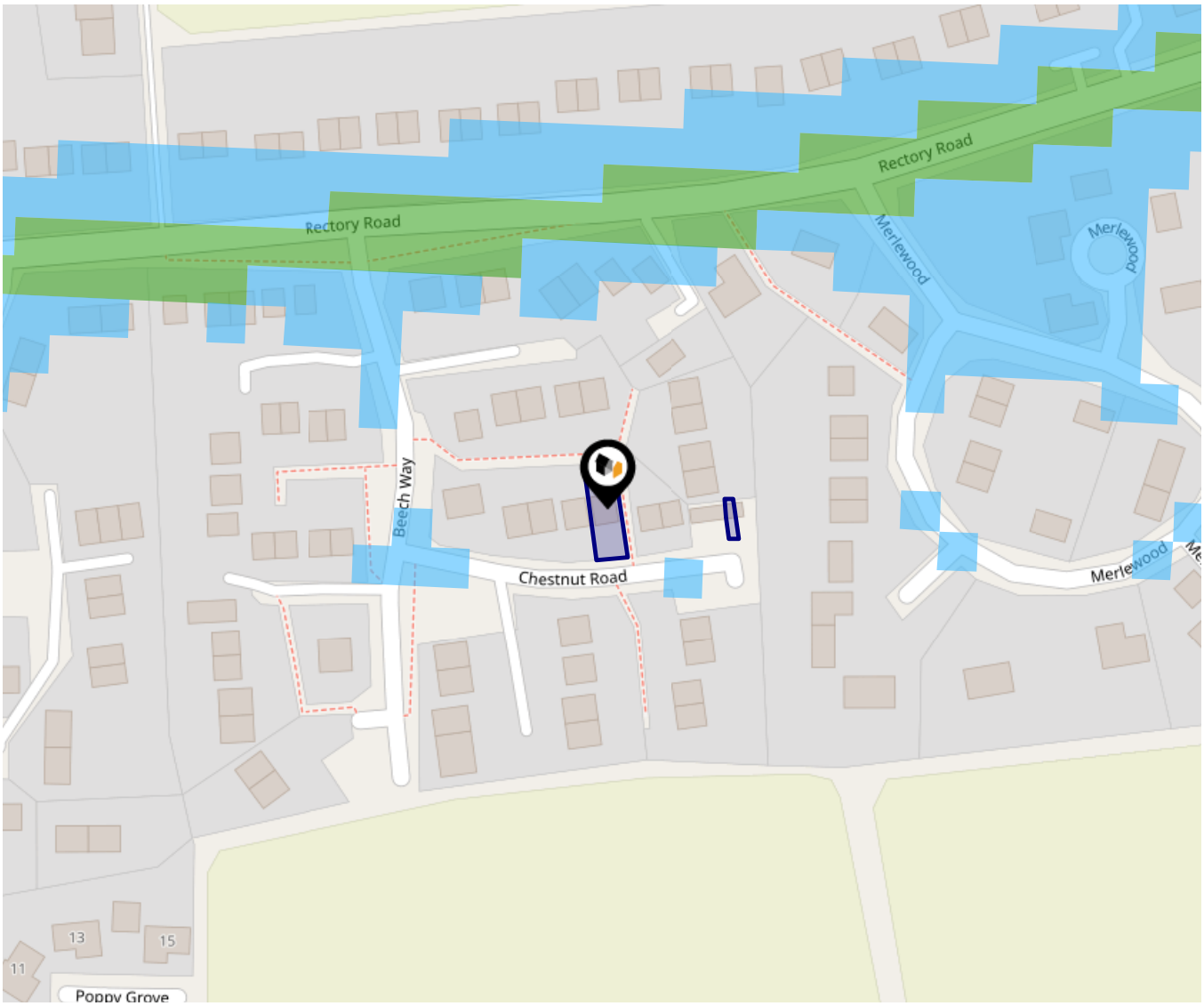

The data indicates the level of noise according to strategic noise sources across all traffic routes. This indicates a 25 house annual average noise level with separate weightings for the evening and the night periods.

- 75.0+ dB
- 70.0-74.9 dB
- 65.0-69.9 dB
- 60.0-64.9 dB
- 55.0-59.9 dB

Powered by sprift
Know any property instantly

Environment
Soils & Clay

Ground Composition for this Address (Surrounding square kilometer zone around property)

Carbon Content:	VARIABLE	**Soil Texture:**	LOAM TO CLAYEY LOAM, LOCALLY CHALKY
Parent Material Grain:	MIXED (ARGILLIC-RUDACEOUS)	**Soil Depth:**	DEEP
Soil Group:	MEDIUM TO LIGHT(SILTY) TO HEAVY		

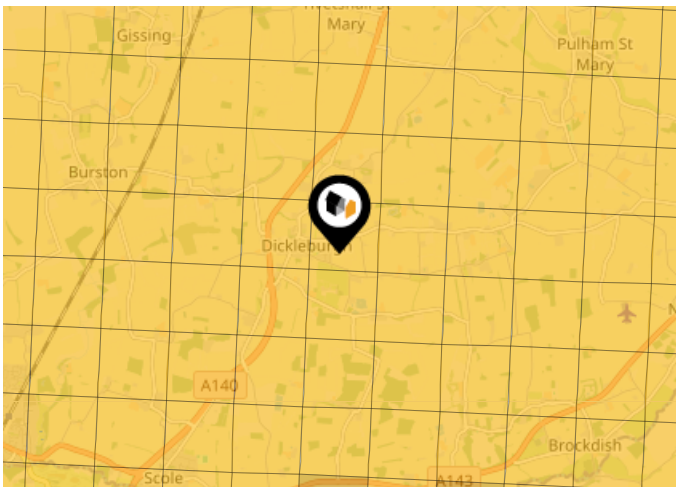

Primary Classifications (Most Common Clay Types)

C/M	Claystone / Mudstone
FPC,S	Floodplain Clay, Sand / Gravel
FC,S	Fluvial Clays & Silts
FC,S,G	Fluvial Clays, Silts, Sands & Gravel
PM/EC	Prequaternary Marine / Estuarine Clay / Silt
QM/EC	Quaternary Marine / Estuarine Clay / Silt
RC	Residual Clay
RC/LL	Residual Clay & Loamy Loess
RC,S	River Clay & Silt
RC,FS	Riverine Clay & Floodplain Sands and Gravel
RC,FL	Riverine Clay & Fluvial Sands and Gravel
TC	Terrace Clay
TC/LL	Terrace Clay & Loamy Loess

Powered by sprift Know any property instantly

Area
Transport (National)

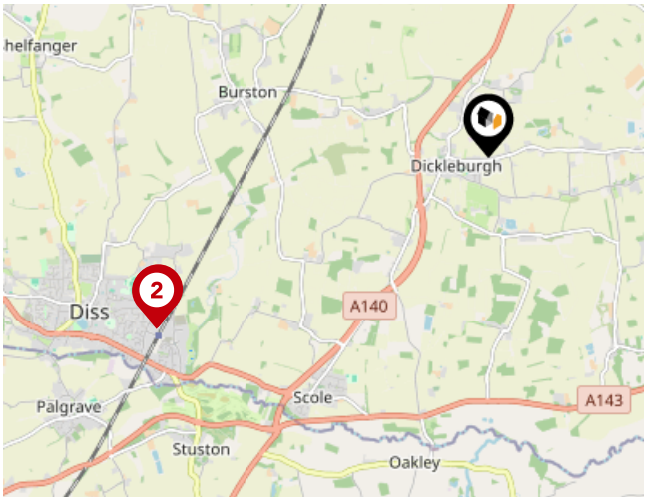

National Rail Stations

Pin	Name	Distance
1	Diss Rail Station	3.37 miles
2	Diss Rail Station	3.39 miles
3	Spooner Row Rail Station	10.64 miles

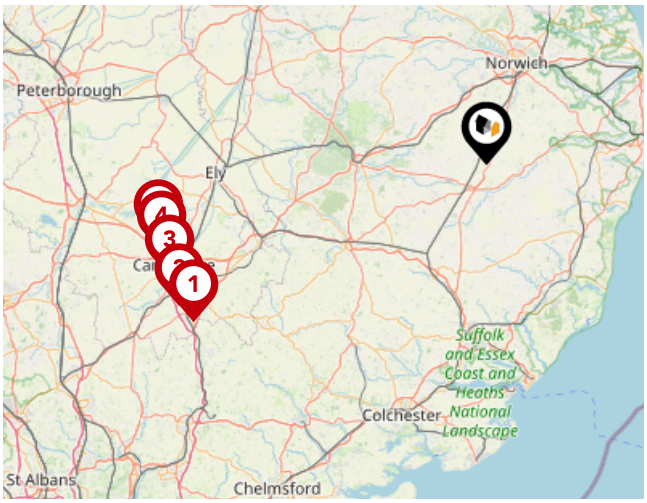

Trunk Roads/Motorways

Pin	Name	Distance
1	M11 J9	48.5 miles
2	M11 J10	49.25 miles
3	M11 J11	48.97 miles
4	M11 J13	48.91 miles
5	M11 J14	48.96 miles

Airports/Helipads

Pin	Name	Distance
1	Norwich International Airport	19.26 miles
2	Southend-on-Sea	60.93 miles
3	Cambridge	45.09 miles
4	Stansted Airport	52.86 miles

Powered by sprift Know any property instantly

Area
Transport (Local)

Bus Stops/Stations

Pin	Name	Distance
1	Catchpole Walk	0.16 miles
2	church	0.4 miles
3	Norwich Road	1.19 miles
4	Rectory Road	2 miles
5	The Half Moon	1.54 miles

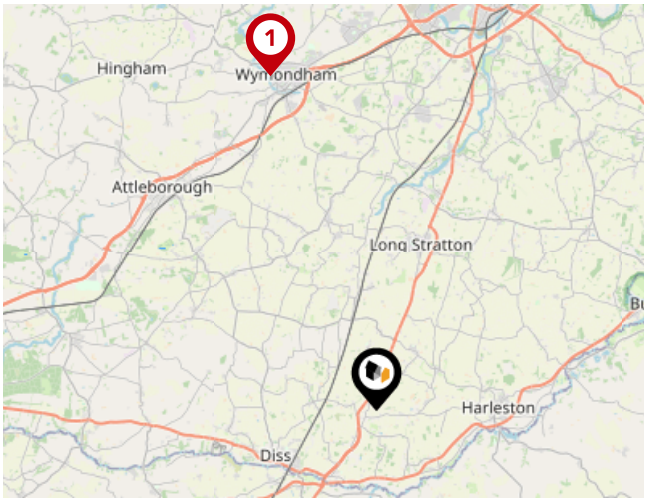

Local Connections

Pin	Name	Distance
1	Wymondham Abbey (Mid Norfolk Railway)	12.64 miles

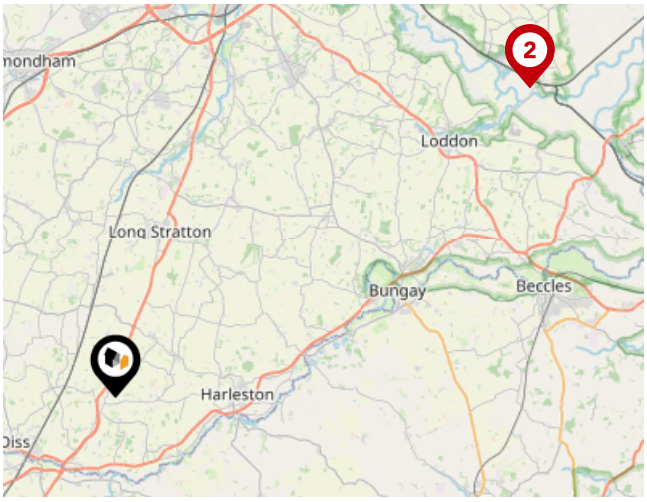

Ferry Terminals

Pin	Name	Distance
1	Reedham Ferry North	18.71 miles
2	Reedham Ferry South	18.7 miles

Powered by sprift Know any property instantly

Whittley Parish | Diss

At Whittley Parish, we strive to offer the best experience for all of our valued clients. We employ an experienced team and support our people with the best processes, cutting edge technology, marketing and training. We continue to improve and learn from feedback to strive to be the best at what we do and achieve.

Our proactive approach combined with advertising across four major property portals (Rightmove, Zoopla, onthemarket.com and Primelocation) as well as on social media platforms; coupled with our large database of registered applicants allows us to promote our properties to the widest target market.

With family roots still at the heart of all operations, Alex Parish ensures the original ethos and vision continues to run throughout the company's core, never comprising the personal service its reputation has been built upon.

Powered by sprift
Know any property instantly

Whittley Parish | Diss
Testimonials

Testimonial 1

It was a pleasure doing business with the Attleborough branch. Kept to every promise made and acted really fast. Made a stressful time far less stressful.

Testimonial 2

We asked Whittley Parish Diss to carry out a house valuation for us. Alex Parish came to do the job - he was kind, considerate and professional. The process was thorough but yet quick and easy for us. We couldn't ask for more - many thanks.

Testimonial 3

The whole team at Whitley Parish were first class from first introduction to final sale. With lots of estate agents in the Long Stratton area, this is the only one you need to know. Excellent would highly recommend.

/whittleyparishmanagementltd

/whittleyparish

/whittleyparish/?hl=en

Whittley Parish | Diss
Data Quality

We are committed to comprehensive property data being made available upfront to make the home buying and selling process quicker, easier and cheaper. This is why we have partnered with Sprift, the UK's leading supplier of property-specific data.

Powered by sprift
Know any property instantly

Contains public sector information licensed under the Open Government License v3.0

The information contained within this report is for general information purposes only.

Sprift Technologies Ltd aggregate this data from a wide variety of sources and while we endeavour to keep the information up to date and correct, we make no representations or warranties of any kind, express or implied, about the completeness, accuracy, reliability, of the information or related graphics contained within this report for any purpose.

Any reliance you place on such information is therefore strictly at your own risk. In no event will we be liable for any loss or damage including without limitation, indirect or consequential loss or damage, or any loss or damage whatsoever arising from loss of data or profits arising out of, or in connection with, the use of this report.

Whittley Parish | Diss

4-6 Market Hill Diss IP22 4JZ
01379640808
admin@whittleyparish.com
https://www.whittleyparish.com/

Ordnance Survey

Land Registry

Environment Agency

Historic England

Office for National Statistics

Ofcom

Valuation Office Agency

Royal Mail