




See More Online

KFB: Key Facts For Buyers

A Guide to This Property & the Local Area
Friday 17th April 2026



22, ASHBY AVENUE, LINCOLN, LN6 0DY

Mundys

29 – 30 Silver Street Lincoln LN2 1AS

01522 510 044


Alex.Porter@mundys.net

www.mundys.net



Powered by
aprift
Know any property instantly

Property Overview



Property

Type: Semi-Detached
Bedrooms: 2
Plot Area: 0.06 acres
Council Tax : Band A
Annual Estimate: £1,549
Title Number: LL21889
UPRN: 235005824
Restrictive Covenants: Yes

Last Sold Date: 19/08/2003
Last Sold Price: £81,950
Tenure: Freehold

Local Area

Local Authority: Lincolnshire
Conservation Area: No
Flood Risk:
● Rivers & Seas Very low
● Surface Water Very low

Estimated Broadband Speeds
(Standard - Superfast - Ultrafast)

1 mb/s
74 mb/s
1000 mb/s


Mobile Coverage:
(based on calls indoors)



Satellite/Fibre TV Availability:



Market Sold in Street



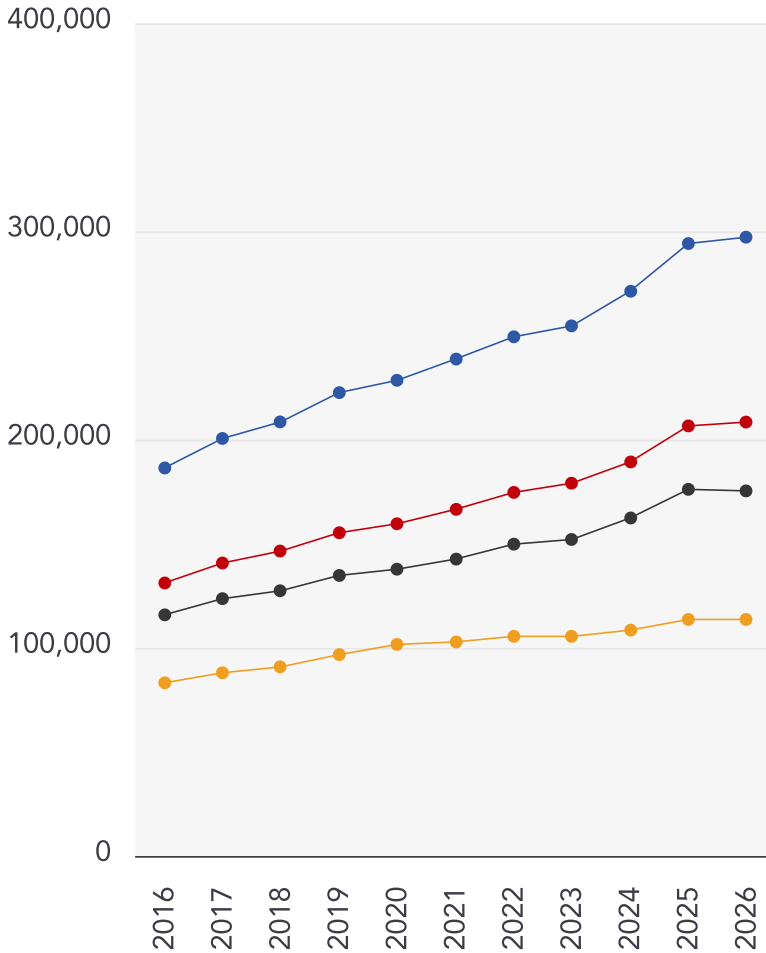
4, Ashby Avenue, Lincoln, LN6 0DY					Terraced House
Last Sold Date:	05/12/2025	31/03/2021	15/12/2006	10/02/2003	
Last Sold Price:	£222,500	£182,000	£124,000	£76,950	
26, Ashby Avenue, Lincoln, LN6 0DY					Semi-detached House
Last Sold Date:	07/10/2025	11/07/2023	13/03/2006		
Last Sold Price:	£238,000	£212,000	£135,000		
12, Ashby Avenue, Lincoln, LN6 0DY					Terraced House
Last Sold Date:	05/02/2015	09/07/2004			
Last Sold Price:	£99,286	£54,000			
24, Ashby Avenue, Lincoln, LN6 0DY					Semi-detached House
Last Sold Date:	25/07/2008	14/03/2003			
Last Sold Price:	£120,000	£78,000			
22, Ashby Avenue, Lincoln, LN6 0DY					Semi-detached House
Last Sold Date:	19/08/2003				
Last Sold Price:	£81,950				

NOTE: In this list we display up to 6 most recent sales records per property, since 1995.

Market House Price Statistics



10 Year History of Average House Prices by Property Type in LN6



Detached

+59.47%

Semi-Detached

+58.92%

Terraced

+51.39%

Flat

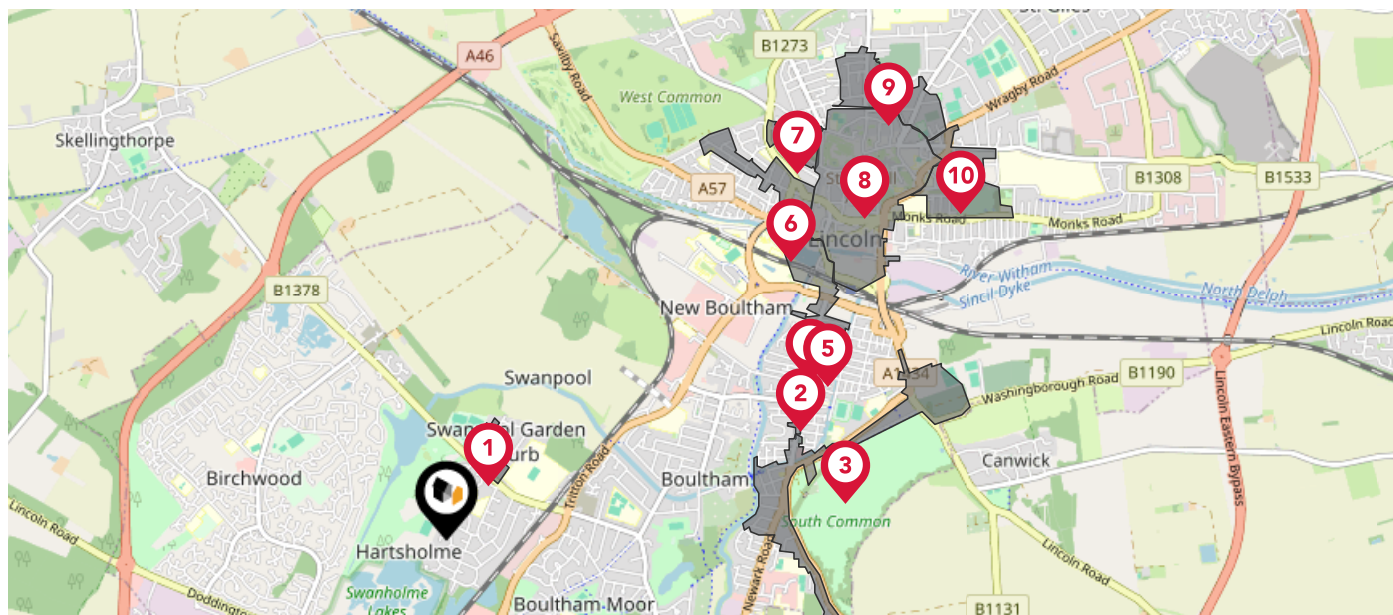
+36.6%

Maps

Conservation Areas



This map displays nearby official conservation areas. Every local authority in England has at least one conservation area. Most are designated by the Council as the local planning authority, though Historic England and the Secretary of State also have the power to create them.



Nearby Conservation Areas

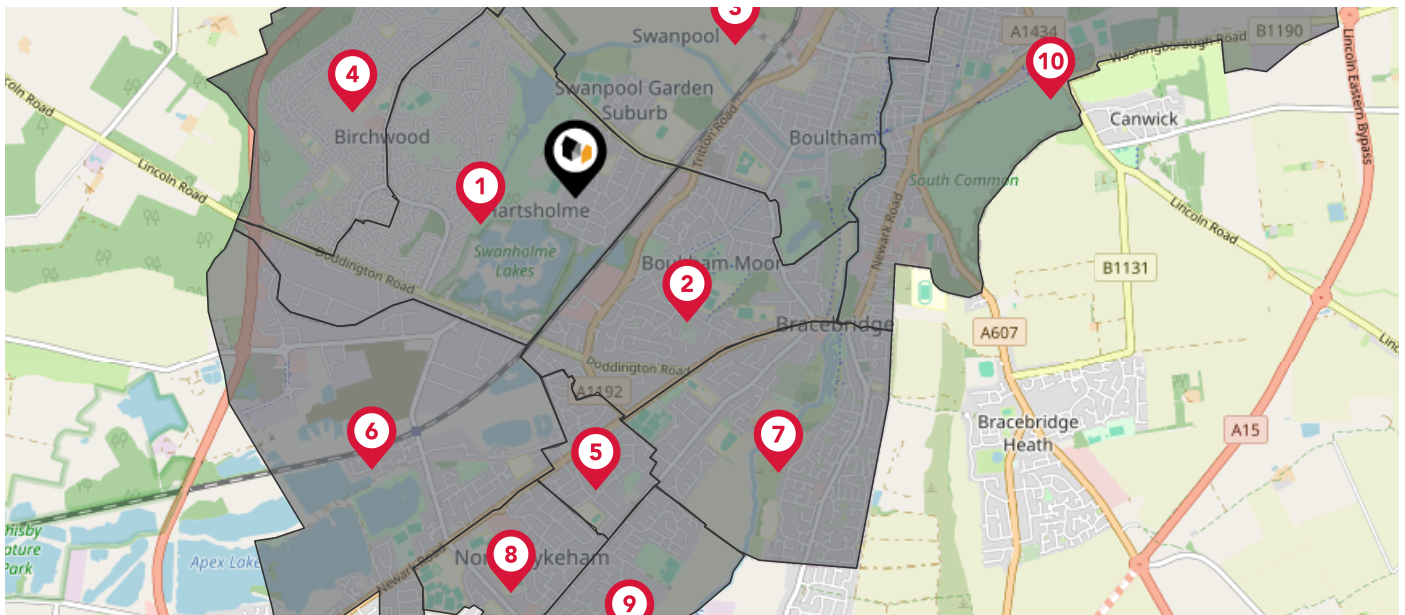
- 1 Swanpool
- 2 Gowt's Bridge
- 3 St Catherines
- 4 St Peter-at-Gowts
- 5 Sibthorp
- 6 West Parade and Brayford
- 7 Carline
- 8 Cathedral and City Centre
- 9 Newport and Nettleham Road
- 10 Lindum and Arboretum

Maps

Council Wards



The UK is divided into wards that are used for local elections to elect local government councillors. Sometimes these are known as 'electoral divisions'. Population counts can vary substantially between wards, but the national average is about 5,500



Nearby Council Wards

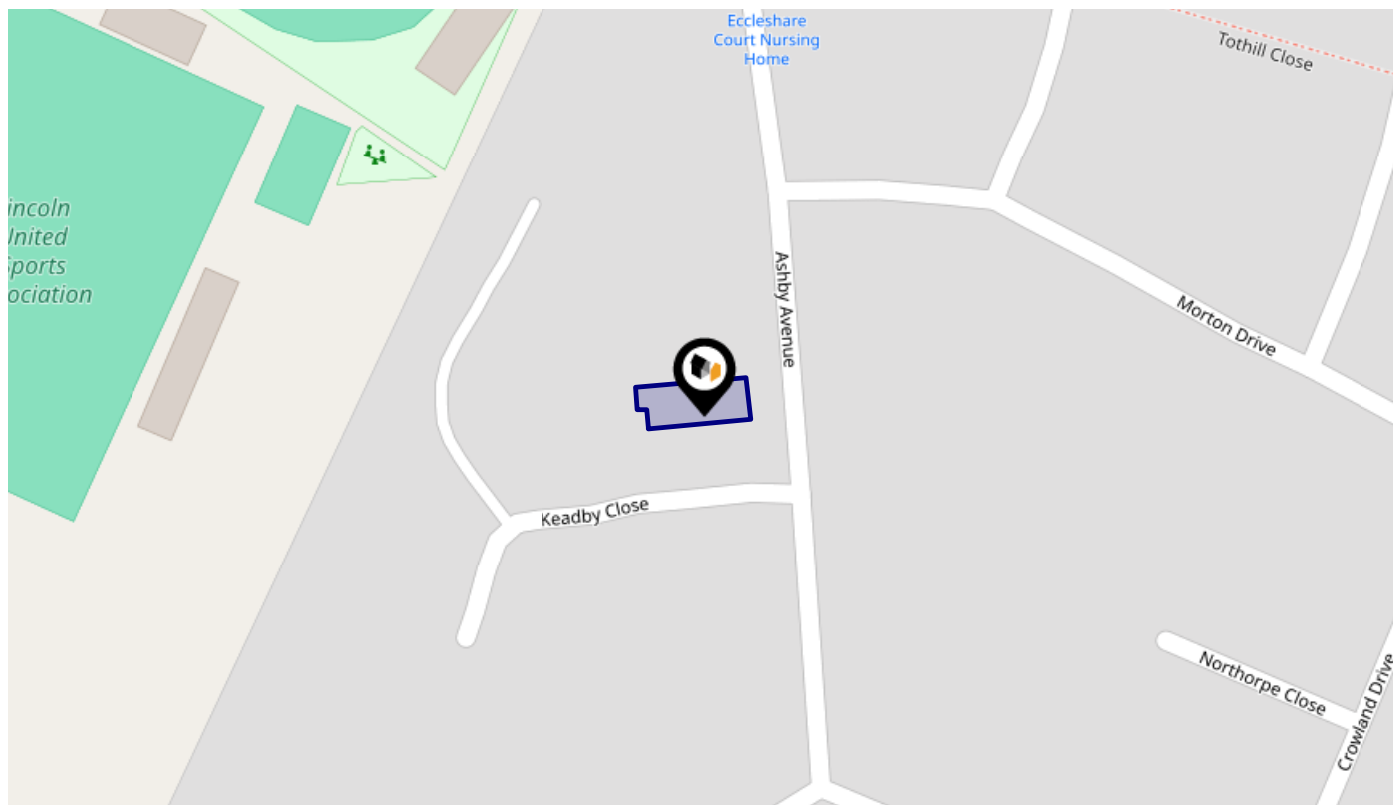
- 1 Hartsholme Ward
- 2 Moorland Ward
- 3 Boultham Ward
- 4 Birchwood Ward
- 5 North Hykeham Forum Ward
- 6 North Hykeham Memorial Ward
- 7 Witham Ward
- 8 North Hykeham Moor Ward
- 9 North Hykeham Witham Ward
- 10 Park Ward

Maps

Rail Noise



This map displays the noise levels from nearby network rail and HS1 railway routes that affect this property...



Rail Noise Data

This data indicates the level of noise according to the strategic noise mapping of rail sources within areas with a population of at least 100,000 people (agglomerations) and along Network Rail and HS1 traffic routes.

The data indicates the annual average noise levels for the 16-hour period between 0700 - 2300.

Noise levels are modelled on a 10m grid at a receptor height of 4m above ground, polygons are then produced by merging neighbouring cells within the following noise classes:

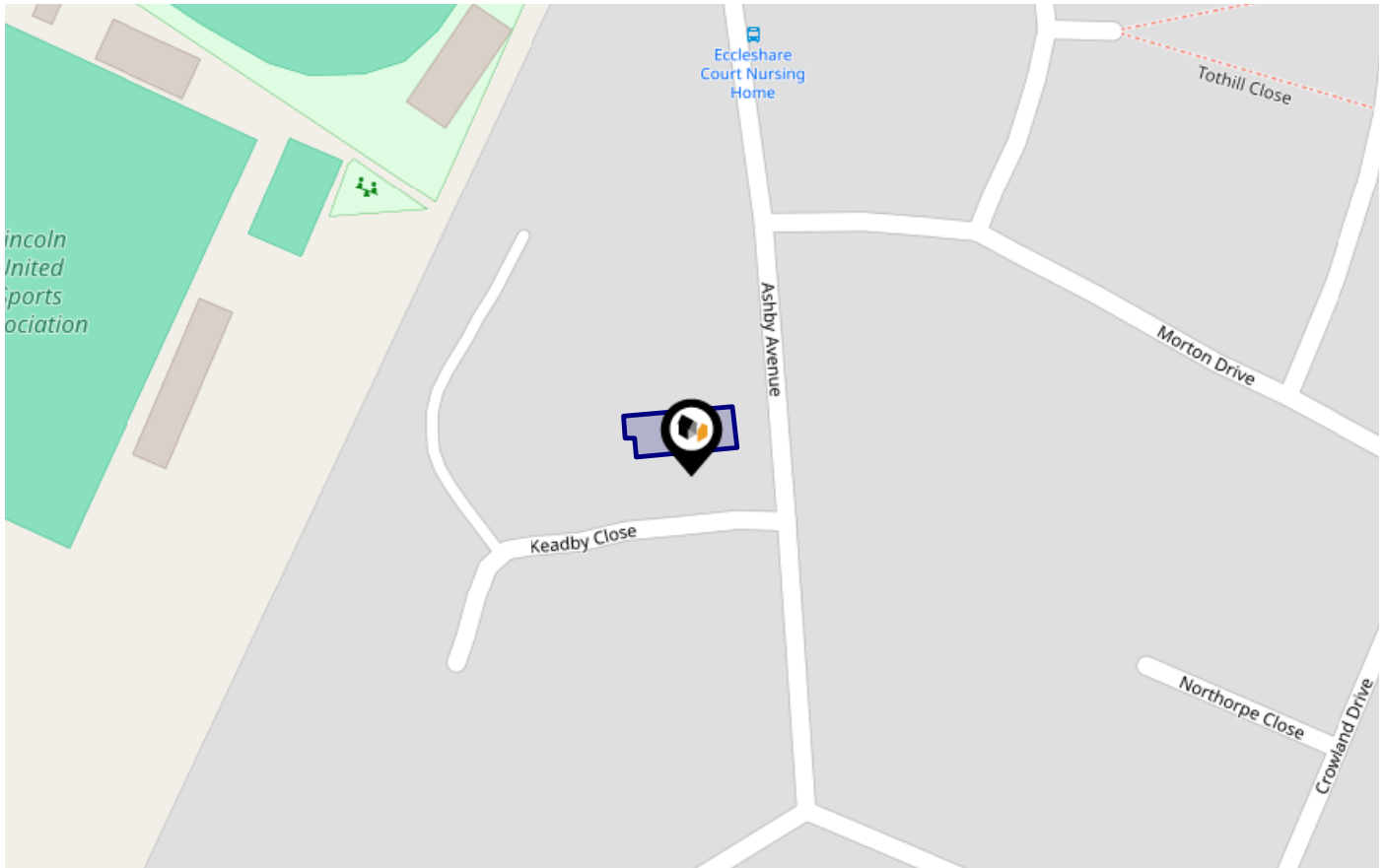
5		75.0+ dB	■
4		70.0-74.9 dB	■
3		65.0-69.9 dB	■
2		60.0-64.9 dB	■
1		55.0-59.9 dB	■

Flood Risk

Rivers & Seas - Flood Risk



This map shows the chance of flooding from rivers and / or the sea, taking into account flood defences and their condition.



Risk Rating: Very low

The map does not contain sufficient information for it to be used to determine flood risk to individual properties, but it does give you an indication of whether your area may be affected by surface water flooding at this risk level.


- **High Risk** - an area which has a chance of flooding of greater than **1 in 30 (3.3%)** in any one year.
- **Medium Risk** - an area which has a chance of flooding of greater than **1 in 100 (1.0%)** in any one year.
- **Low Risk** - an area which has a chance of flooding of greater than **1 in 1000 (0.1%)** in any one year.
- **Very Low Risk** - an area in which the risk is below **1 in 1000 (0.1%)** in any one year.

Chance of flooding to the following depths at this property:

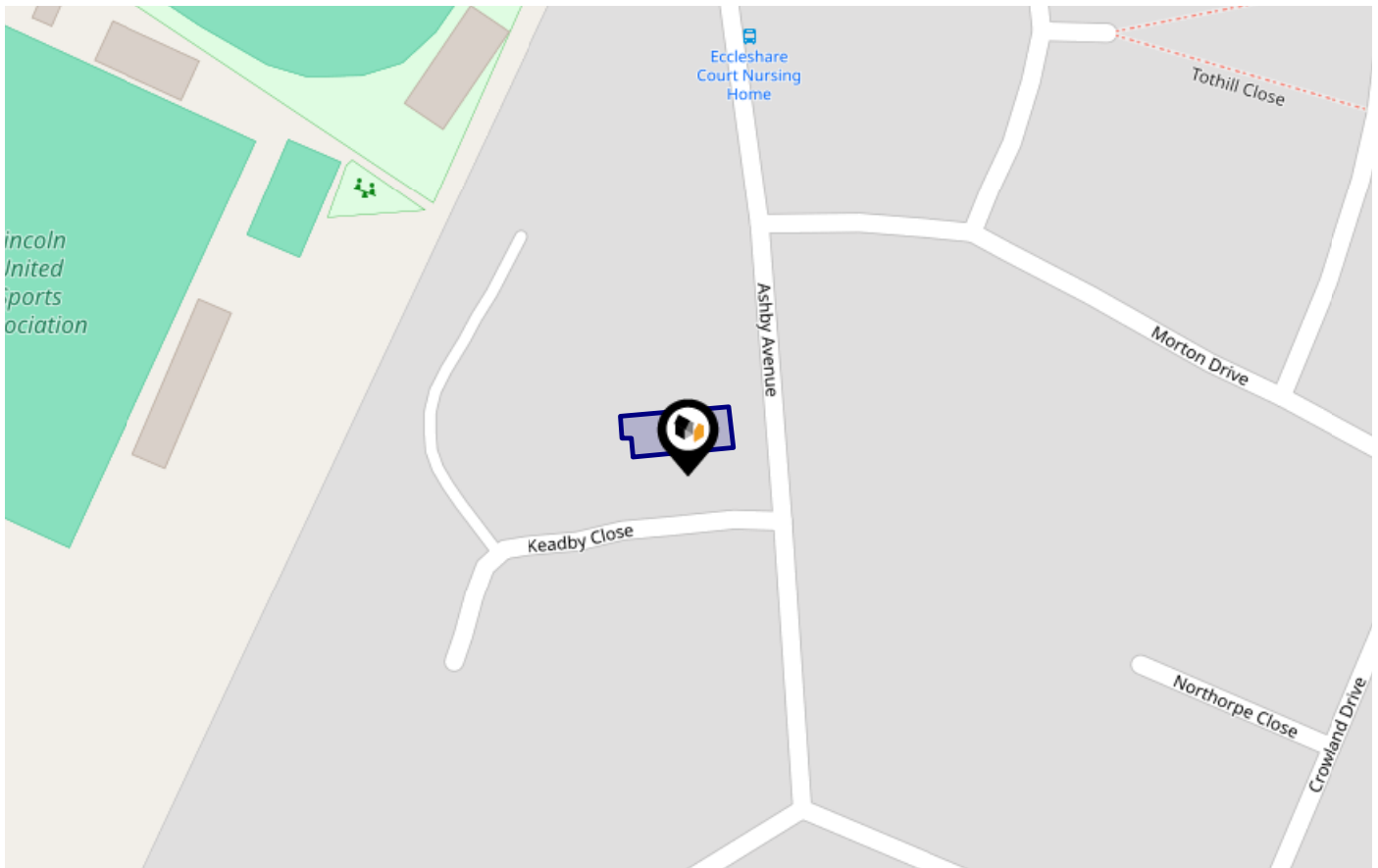


Flood Risk

Rivers & Seas - Climate Change



This map shows the future chance of flooding from rivers and / or the sea **between 2036 and 2069**, taking into account flood defences and their condition. The government climate change models cannot predict exactly when the chance of flooding will go up. It could happen at any time during the time period.



Risk Rating: **Very low**

The map does not contain sufficient information for it to be used to determine flood risk to individual properties, but it does give you an indication of whether your area may be affected by surface water flooding at this risk level.

- High Risk** - an area which has a chance of flooding of greater than **1 in 30 (3.3%)** in any one year.
- Medium Risk** - an area which has a chance of flooding of greater than **1 in 100 (1.0%)** in any one year.
- Low Risk** - an area which has a chance of flooding of greater than **1 in 1000 (0.1%)** in any one year.
- Very Low Risk** - an area in which the risk is below **1 in 1000 (0.1%)** in any one year.

Chance of flooding to the following depths at this property:

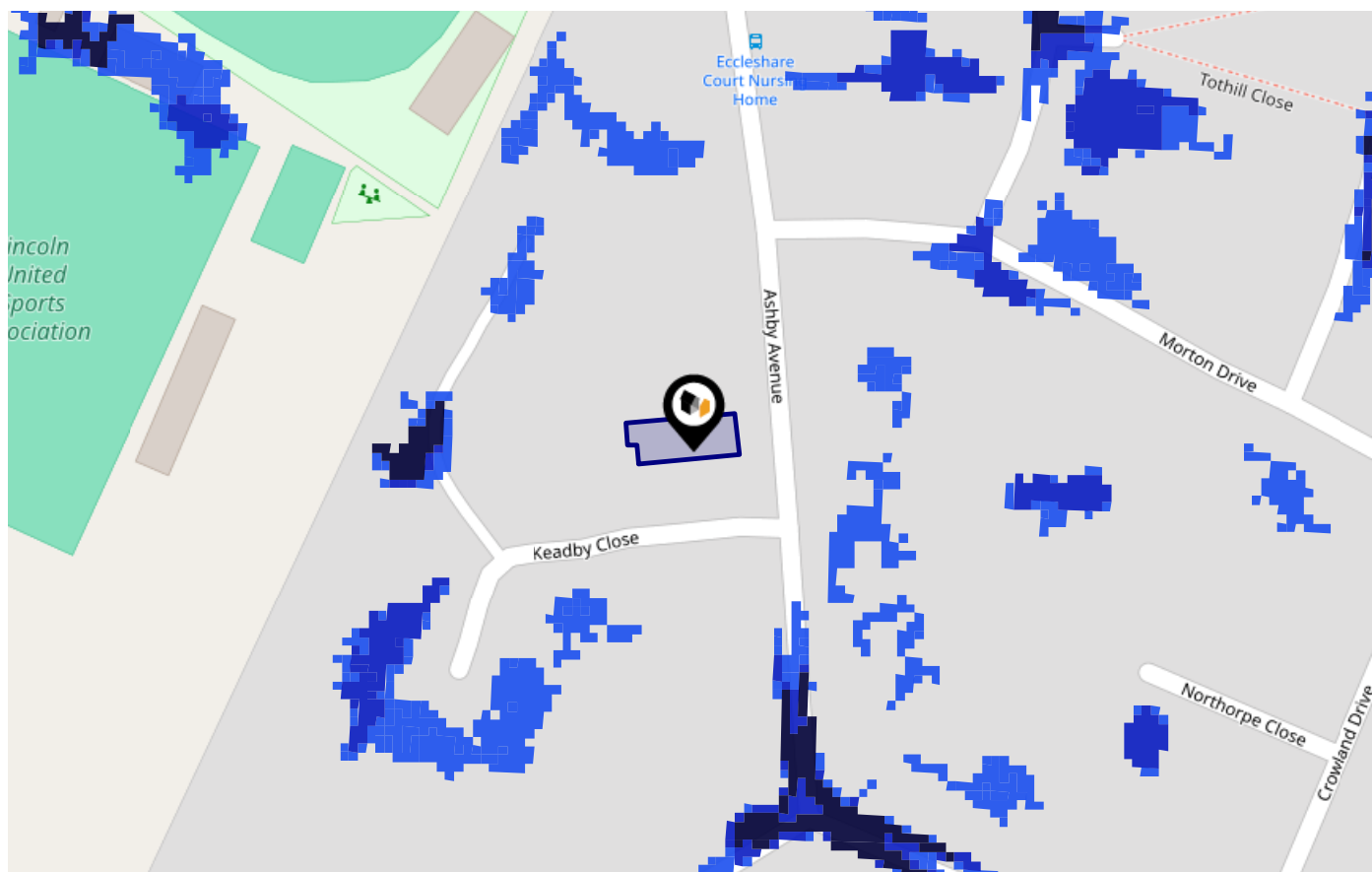


Flood Risk

Surface Water - Flood Risk



This map shows the chance of flooding where rainwater has nowhere to drain. This kind of flooding can occur far from rivers or seas.




Risk Rating: Very low

The map does not contain sufficient information for it to be used to determine flood risk to individual properties, but it does give you an indication of whether your area may be affected by surface water flooding at this risk level.

- High Risk** - an area which has a chance of flooding of greater than 1 in 30 (3.3%) in any one year.
- Medium Risk** - an area which has a chance of flooding of greater than 1 in 100 (1.0%) in any one year.
- Low Risk** - an area which has a chance of flooding of greater than 1 in 1000 (0.1%) in any one year.
- Very Low Risk** - an area in which the risk is below 1 in 1000 (0.1%) in any one year.

Chance of flooding to the following depths at this property:

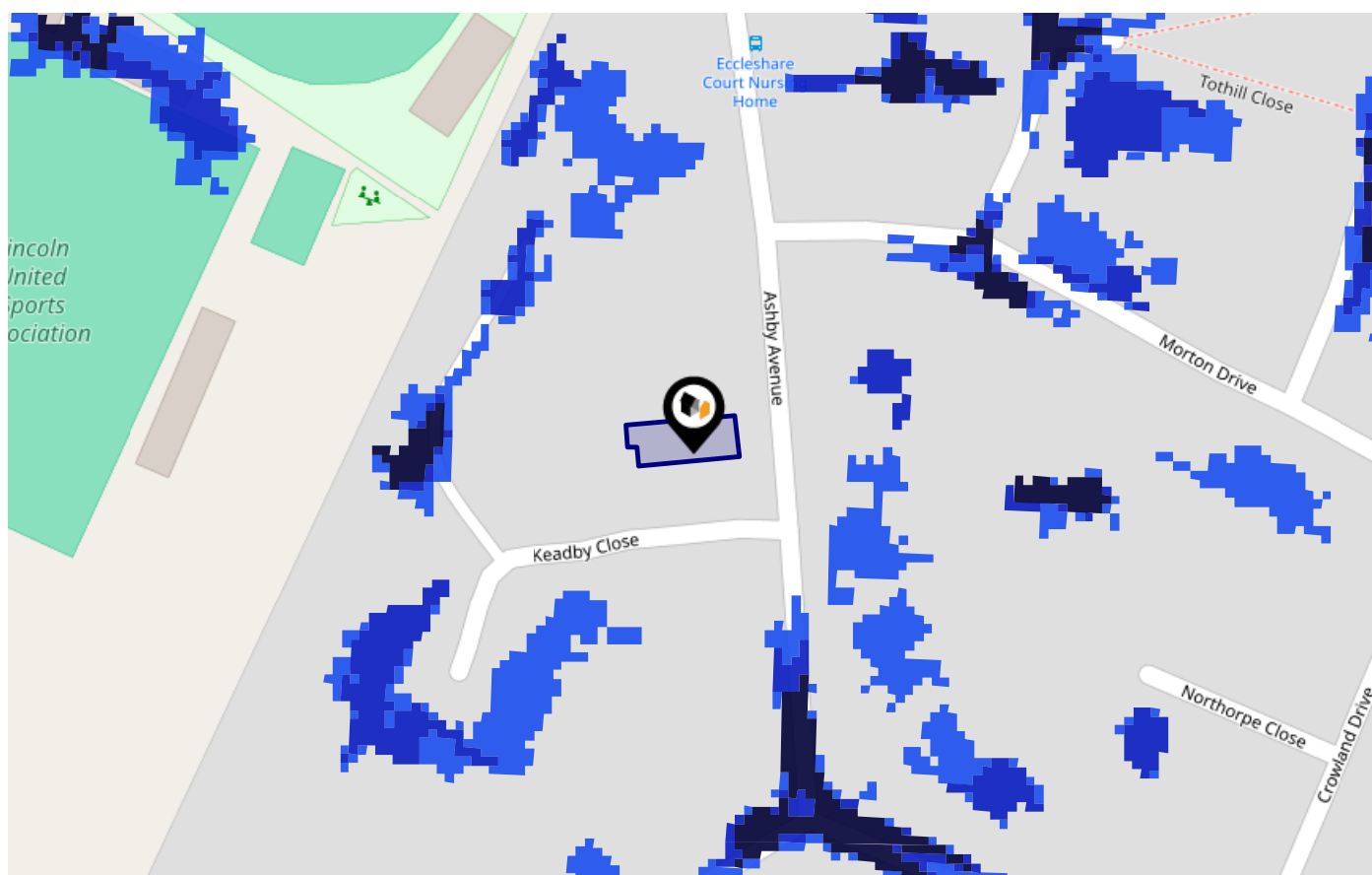


Flood Risk

Surface Water - Climate Change



This map shows the future chance of flooding **between 2040 and 2060** where rainwater has nowhere to drain. This kind of flooding can occur far from rivers or seas. The government climate change models cannot predict exactly when the chance of flooding will go up. It could happen at any time during the time period.



Risk Rating: Very low

The map does not contain sufficient information for it to be used to determine flood risk to individual properties, but it does give you an indication of whether your area may be affected by surface water flooding at this risk level.

- High Risk** - an area which has a chance of flooding of greater than 1 in 30 (3.3%) in any one year.
- Medium Risk** - an area which has a chance of flooding of greater than 1 in 100 (1.0%) in any one year.
- Low Risk** - an area which has a chance of flooding of greater than 1 in 1000 (0.1%) in any one year.
- Very Low Risk** - an area in which the risk is below 1 in 1000 (0.1%) in any one year.

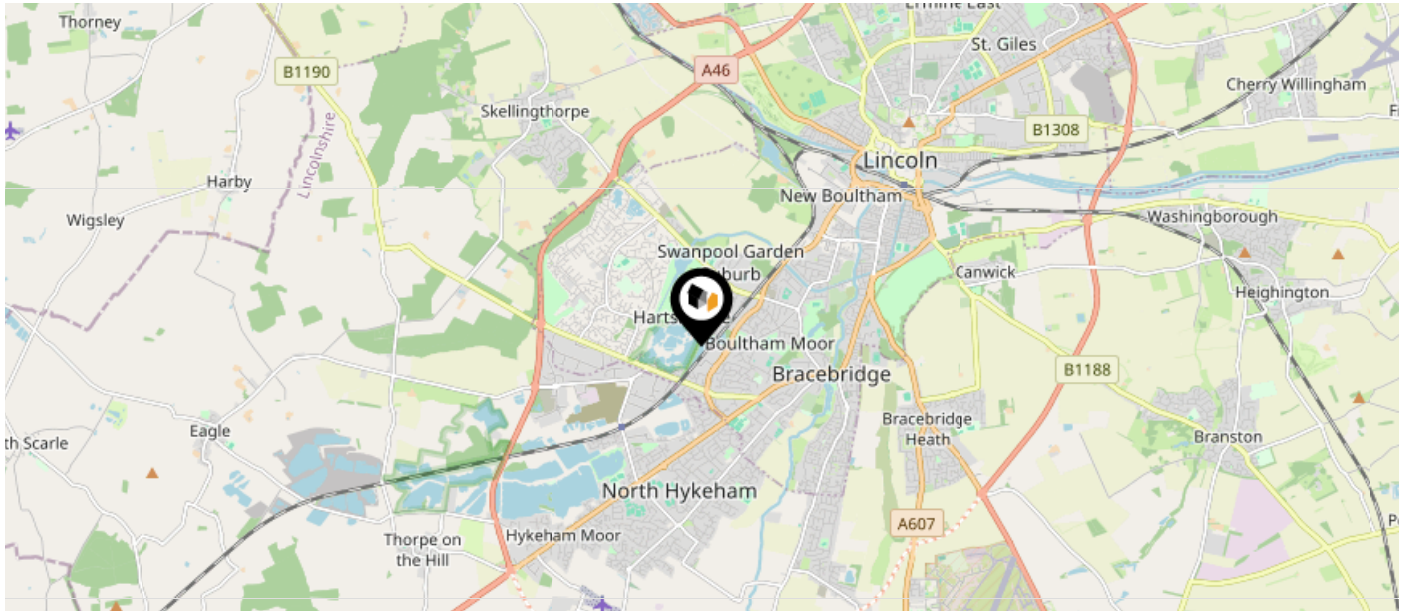
Chance of flooding to the following depths at this property:



Maps Green Belt



This map displays nearby areas that have been designated as Green Belt...



Nearby Green Belt Land

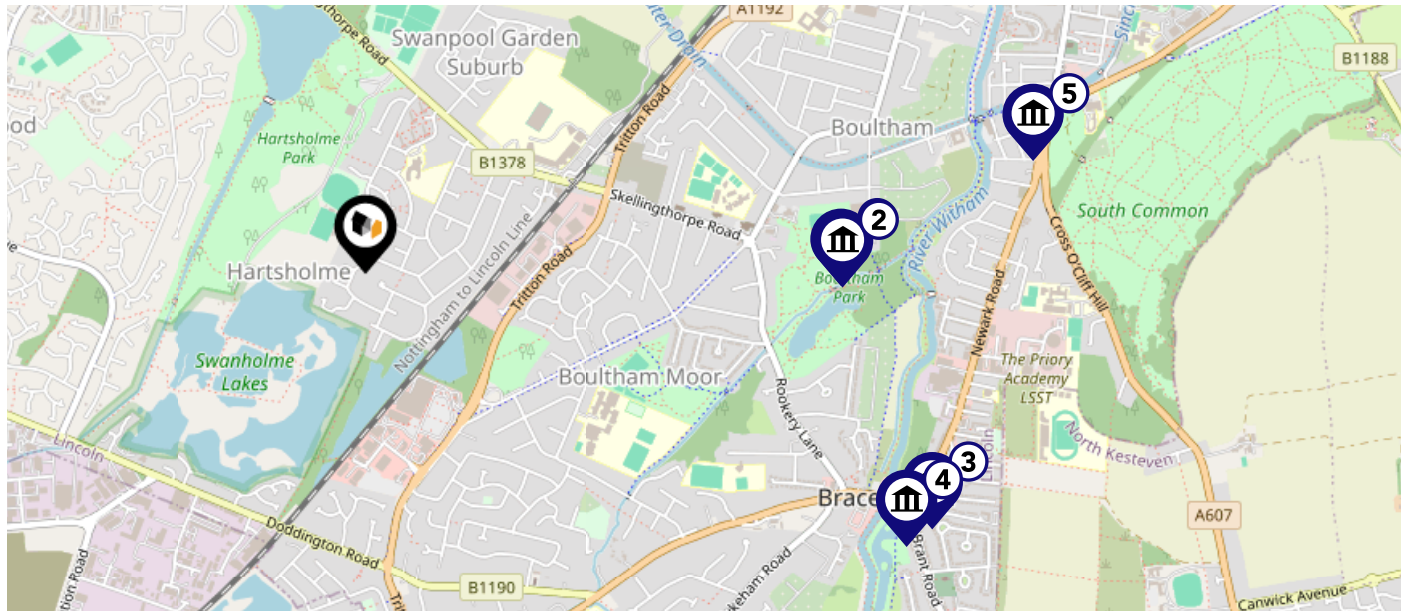
No data available.






Maps

Listed Buildings

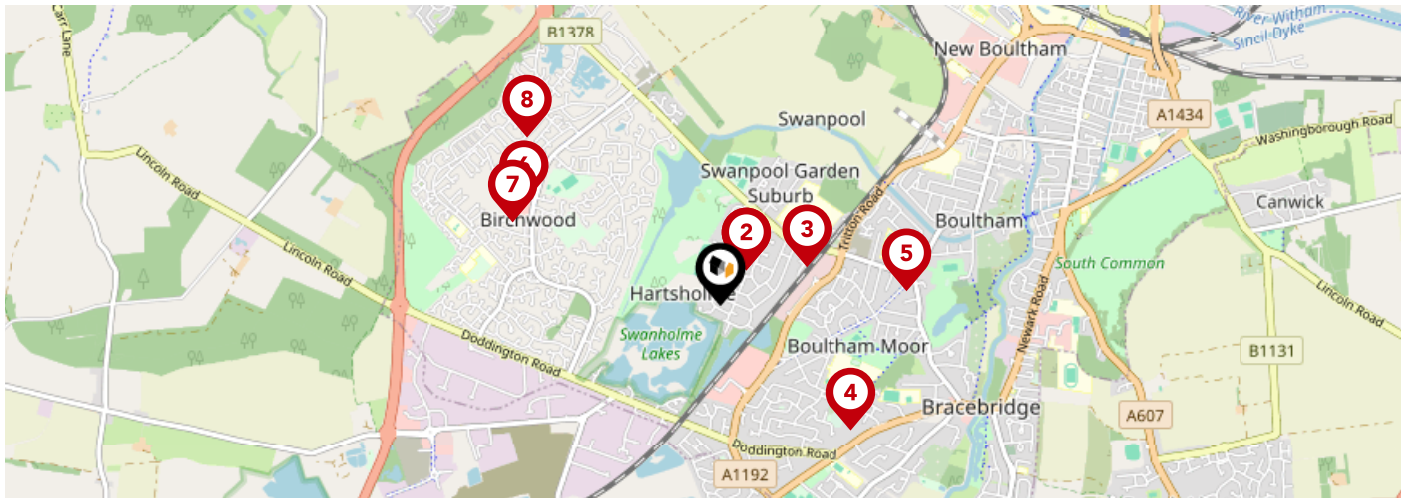


This map displays nearby listed buildings and protected structures, as well as their listed tier and distance from the target property...

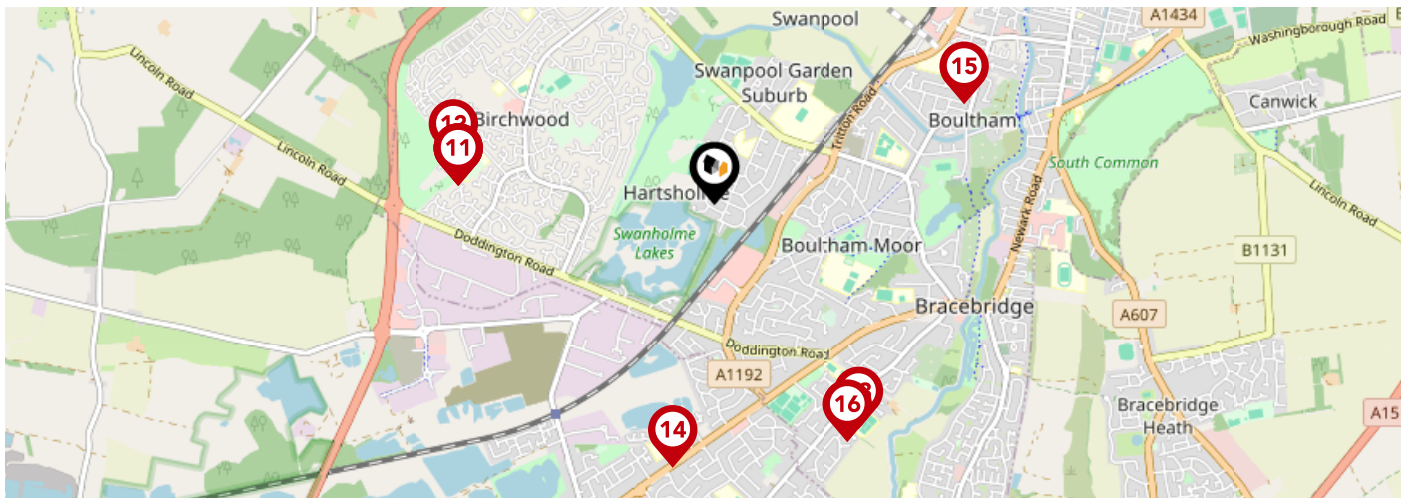


Listed Buildings in the local district	Grade	Distance
 1388567 - Crimean War Memorial 3 Metres North West Of Church Of St Helen	Grade II	1.1 miles
 1388566 - Church Of St Helen	Grade II	1.1 miles
 1388710 - Grosvenor Hall Private Nursing Home	Grade II	1.4 miles
 1388709 - 210, Newark Road	Grade II	1.4 miles
 1388748 - St Catherines Methodist Church And Adjoining Church Hall	Grade II	1.5 miles

Area Schools

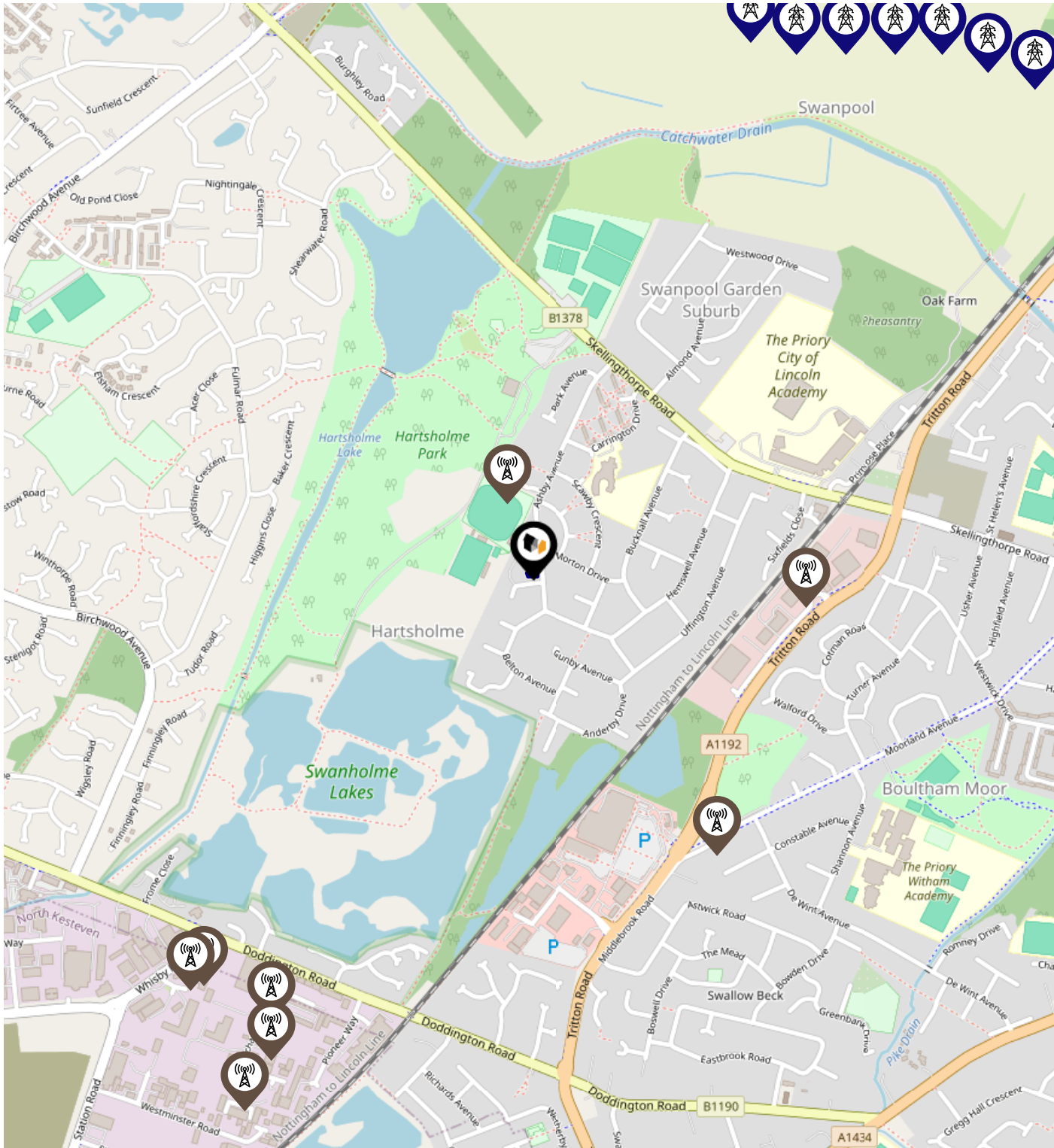


		Nursery	Primary	Secondary	College	Private
1	Hartsholme Academy Ofsted Rating: Requires improvement Pupils: 377 Distance:0.19	<input type="checkbox"/>	<input checked="" type="checkbox"/>	<input type="checkbox"/>	<input type="checkbox"/>	<input type="checkbox"/>
2	The Pilgrim School Ofsted Rating: Good Pupils: 4 Distance:0.19	<input type="checkbox"/>	<input type="checkbox"/>	<input checked="" type="checkbox"/>	<input type="checkbox"/>	<input type="checkbox"/>
3	The Priory City of Lincoln Academy Ofsted Rating: Requires improvement Pupils: 980 Distance:0.42	<input type="checkbox"/>	<input type="checkbox"/>	<input checked="" type="checkbox"/>	<input type="checkbox"/>	<input type="checkbox"/>
4	The Priory Witham Academy Ofsted Rating: Good Pupils: 1110 Distance:0.8	<input type="checkbox"/>	<input checked="" type="checkbox"/>	<input checked="" type="checkbox"/>	<input type="checkbox"/>	<input type="checkbox"/>
5	St Peter and St Paul, Catholic Voluntary Academy Ofsted Rating: Requires improvement Pupils: 602 Distance:0.82	<input type="checkbox"/>	<input type="checkbox"/>	<input checked="" type="checkbox"/>	<input type="checkbox"/>	<input type="checkbox"/>
6	Lincoln Birchwood Junior School Ofsted Rating: Good Pupils: 255 Distance:0.98	<input type="checkbox"/>	<input checked="" type="checkbox"/>	<input type="checkbox"/>	<input type="checkbox"/>	<input type="checkbox"/>
7	The Lancaster School Ofsted Rating: Good Pupils: 115 Distance:0.99	<input type="checkbox"/>	<input checked="" type="checkbox"/>	<input type="checkbox"/>	<input type="checkbox"/>	<input type="checkbox"/>
8	Woodlands Infant and Nursery School Ofsted Rating: Good Pupils: 106 Distance:1.14	<input type="checkbox"/>	<input checked="" type="checkbox"/>	<input type="checkbox"/>	<input type="checkbox"/>	<input type="checkbox"/>





	Nursery	Primary	Secondary	College	Private
<p>9 The Kingsdown Nursery School, Lincoln Ofsted Rating: Good Pupils: 80 Distance: 1.15</p>	<input checked="" type="checkbox"/>	<input type="checkbox"/>	<input type="checkbox"/>	<input type="checkbox"/>	<input type="checkbox"/>
<p>10 Leslie Manser Primary School Ofsted Rating: Good Pupils: 240 Distance: 1.15</p>	<input type="checkbox"/>	<input checked="" type="checkbox"/>	<input type="checkbox"/>	<input type="checkbox"/>	<input type="checkbox"/>
<p>11 Fortuna School Ofsted Rating: Outstanding Pupils: 80 Distance: 1.15</p>	<input type="checkbox"/>	<input checked="" type="checkbox"/>	<input type="checkbox"/>	<input type="checkbox"/>	<input type="checkbox"/>
<p>12 St Hugh's Catholic Primary, A Voluntary Academy Ofsted Rating: Outstanding Pupils: 274 Distance: 1.17</p>	<input type="checkbox"/>	<input checked="" type="checkbox"/>	<input type="checkbox"/>	<input type="checkbox"/>	<input type="checkbox"/>
<p>13 The Lincoln St Christopher's School Ofsted Rating: Good Pupils: 252 Distance: 1.18</p>	<input type="checkbox"/>	<input type="checkbox"/>	<input checked="" type="checkbox"/>	<input type="checkbox"/>	<input type="checkbox"/>
<p>14 Ling Moor Primary Academy Ofsted Rating: Outstanding Pupils: 413 Distance: 1.18</p>	<input type="checkbox"/>	<input checked="" type="checkbox"/>	<input type="checkbox"/>	<input type="checkbox"/>	<input type="checkbox"/>
<p>15 Sir Francis Hill Community Primary School Ofsted Rating: Requires improvement Pupils: 623 Distance: 1.2</p>	<input type="checkbox"/>	<input checked="" type="checkbox"/>	<input type="checkbox"/>	<input type="checkbox"/>	<input type="checkbox"/>
<p>16 The Lincoln Manor Leas Junior School Ofsted Rating: Good Pupils: 290 Distance: 1.21</p>	<input type="checkbox"/>	<input checked="" type="checkbox"/>	<input type="checkbox"/>	<input type="checkbox"/>	<input type="checkbox"/>

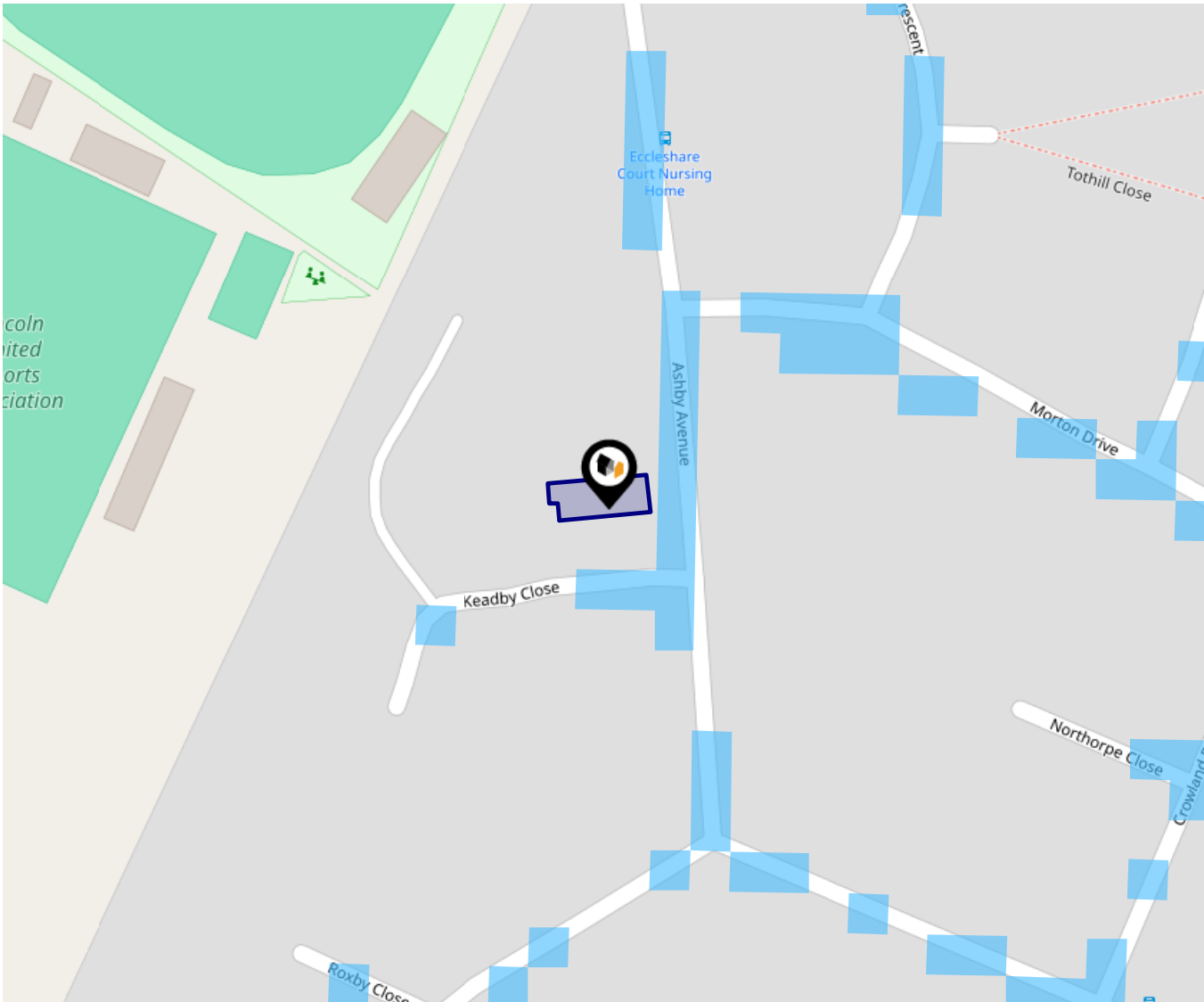
Local Area Masts & Pylons



Key:

-  Power Pylons
-  Communication Masts

Local Area Road Noise

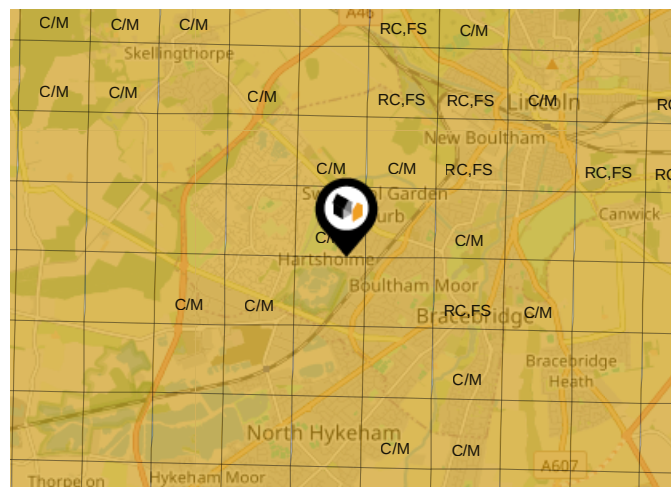


The data indicates the level of noise according to strategic noise sources across all traffic routes. This indicates a 25 house annual average noise level with separate weightings for the evening and the night periods.

- 75.0+ dB
- 70.0-74.9 dB
- 65.0-69.9 dB
- 60.0-64.9 dB
- 55.0-59.9 dB

Ground Composition for this Address (Surrounding square kilometer zone around property)

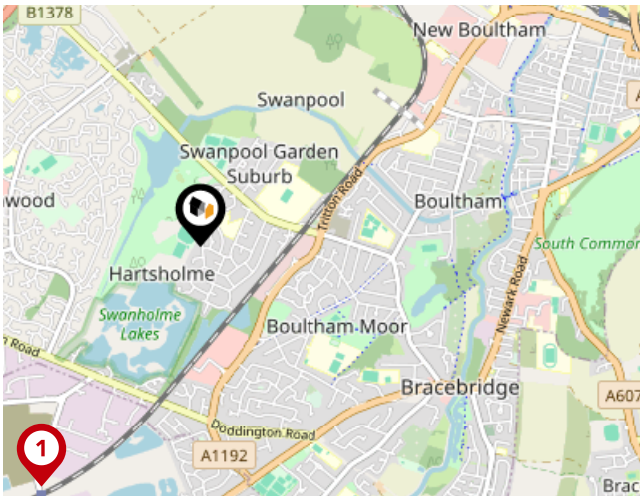
Carbon Content:	VARIABLE	Soil Texture:	CLAYEY LOAM TO SILTY
Parent Material Grain:	ARGILLACEOUS		LOAM
Soil Group:	LIGHT(SANDY) TO MEDIUM(SANDY)	Soil Depth:	DEEP



Primary Classifications (Most Common Clay Types)

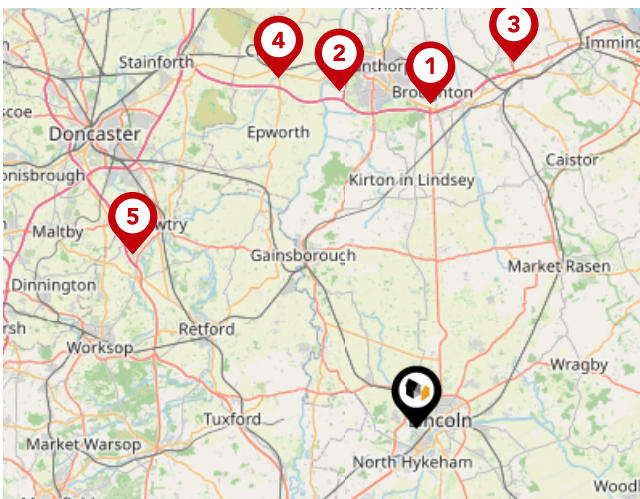
C/M	Claystone / Mudstone
FPC,S	Floodplain Clay, Sand / Gravel
FC,S	Fluvial Clays & Silts
FC,S,G	Fluvial Clays, Silts, Sands & Gravel
PM/EC	Prequaternary Marine / Estuarine Clay / Silt
QM/EC	Quaternary Marine / Estuarine Clay / Silt
RC	Residual Clay
RC/LL	Residual Clay & Loamy Loess
RC,S	River Clay & Silt
RC,FS	Riverine Clay & Floodplain Sands and Gravel
RC,FL	Riverine Clay & Fluvial Sands and Gravel
TC	Terrace Clay
TC/LL	Terrace Clay & Loamy Loess

Area Transport (National)



National Rail Stations

Pin	Name	Distance
	Hykeham Rail Station	1.28 miles
	Lincoln Central Rail Station	2.09 miles
	Lincoln Central Rail Station	2.11 miles



Trunk Roads/Motorways

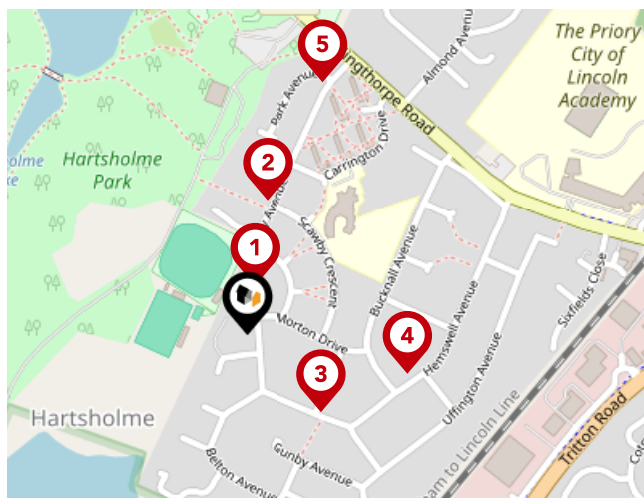
Pin	Name	Distance
	M180 J4	23.12 miles
	M180 J3	24.59 miles
	M180 J5	26.85 miles
	M180 J2	26.67 miles
	A1(M) J34	23.59 miles



Airports/Helipads

Pin	Name	Distance
	Humberside Airport	27.55 miles
	Finningley	25.72 miles
	East Mids Airport	40.87 miles
	Leeds Bradford Airport	63.51 miles

Area Transport (Local)



Bus Stops/Stations

Pin	Name	Distance
1	Eccleshare Court	0.06 miles
2	Jarvis House	0.15 miles
3	Crowland Drive	0.12 miles
4	Bucknall Avenue	0.18 miles
5	Park Avenue	0.29 miles



Mundys

We are dedicated to offering our customers the highest quality service and strongly believe in helping you through the entire process from start to finish. We believe the combination of qualified Partners, highly trained and experienced staff, unique understanding of the Newark, Southwell and Lincoln property markets and our commitment to the latest technology offers you the best Estate Agency in the area. Our offices are located on Kirkgate, Newark, King Street, Southwell, Silver Street and Museum Court, Lincoln also Queen Street, Market Rasen. We are one of the very few Agents in Newark, Southwell & Lincoln to be regulated by the Royal Institute of Chartered Surveyors.

We are dedicated to offering our customers the highest quality service and we strongly believe in helping you through the entire process from start to finish:

- Residential Sales
- Survey

Financial Services

We are pleased to offer the services of our Specialist Mortgage Advisors at Mundys Financial Services. Mundys Financial Services have extensive experience in the mortgage industry and provide independent whole of market advice from our offices based in Lincoln and Market Rasen.



Testimonial 1



Mundys have been wonderful. We will recommend them to anyone thinking of moving
- MR AND MRS GHEST

Testimonial 2



A huge thank you to you Emily and all of the Lettings Team for all your hard work in re-letting my apartment.
Please pass on my regards and thanks to all.
Again another superb performance from Mundys
MR FAHEY

Testimonial 3



Very satisfied with survey and would use again. I was impressed with how the Surveyor also telephoned me
to run through his report with me.
MRS HARDWICKE



/Mundysuk



/mundysuk



/mundysuk

Agent Disclaimer



Important - Please Read

These particulars do not constitute any part of an offer or contract. All statements in these details are made without liability on the part of Mundys or the seller.

They should not be relied upon as a statement or representation of fact and, although believed to be correct, are not guaranteed and form no part of an offer or contract. Any intending buyers must satisfy themselves as to their correctness.

Please note that all appliances and heating systems are not tested by Mundys and therefore no warranties can be given as to their good working order.

Mundys Data Quality

We are committed to comprehensive property data being made available upfront to make the home buying and selling process quicker, easier and cheaper. This is why we have partnered with Sprift, the UK's leading supplier of property-specific data.



Contains public sector information licensed under the Open Government License v3.0

The information contained within this report is for general information purposes only.

Sprift Technologies Ltd aggregate this data from a wide variety of sources and while we endeavour to keep the information up to date and correct, we make no representations or warranties of any kind, express or implied, about the completeness, accuracy, reliability, of the information or related graphics contained within this report for any purpose.

Any reliance you place on such information is therefore strictly at your own risk. In no event will we be liable for any loss or damage including without limitation, indirect or consequential loss or damage, or any loss or damage whatsoever arising from loss of data or profits arising out of, or in connection with, the use of this report.



Mundys

29 – 30 Silver Street Lincoln LN2 1AS

01522 510 044

Alex.Porter@mundys.net

www.mundys.net

