



MIR: Material Info

The Material Information Affecting this Property

Friday 23rd January 2026



GREAT WESTERN STREET, FROME, BA11

Cooper and Tanner

6 The Bridge Frome BA11 1AR

01373 455060

frome@cooperandtanner.co.uk

cooperandtanner.co.uk





Property

Type:	Terraced	Tenure:	Freehold
Bedrooms:	2		
Floor Area:	785 ft ² / 73 m ²		
Plot Area:	0.04 acres		
Year Built :	2013		
Council Tax :	Band C		
Annual Estimate:	£2,168		
Title Number:	WS66068		

Local Area

Local Authority:	Somerset
Conservation Area:	No
Flood Risk:	
• Rivers & Seas	Very low
• Surface Water	Very low

Estimated Broadband Speeds (Standard - Superfast - Ultrafast)

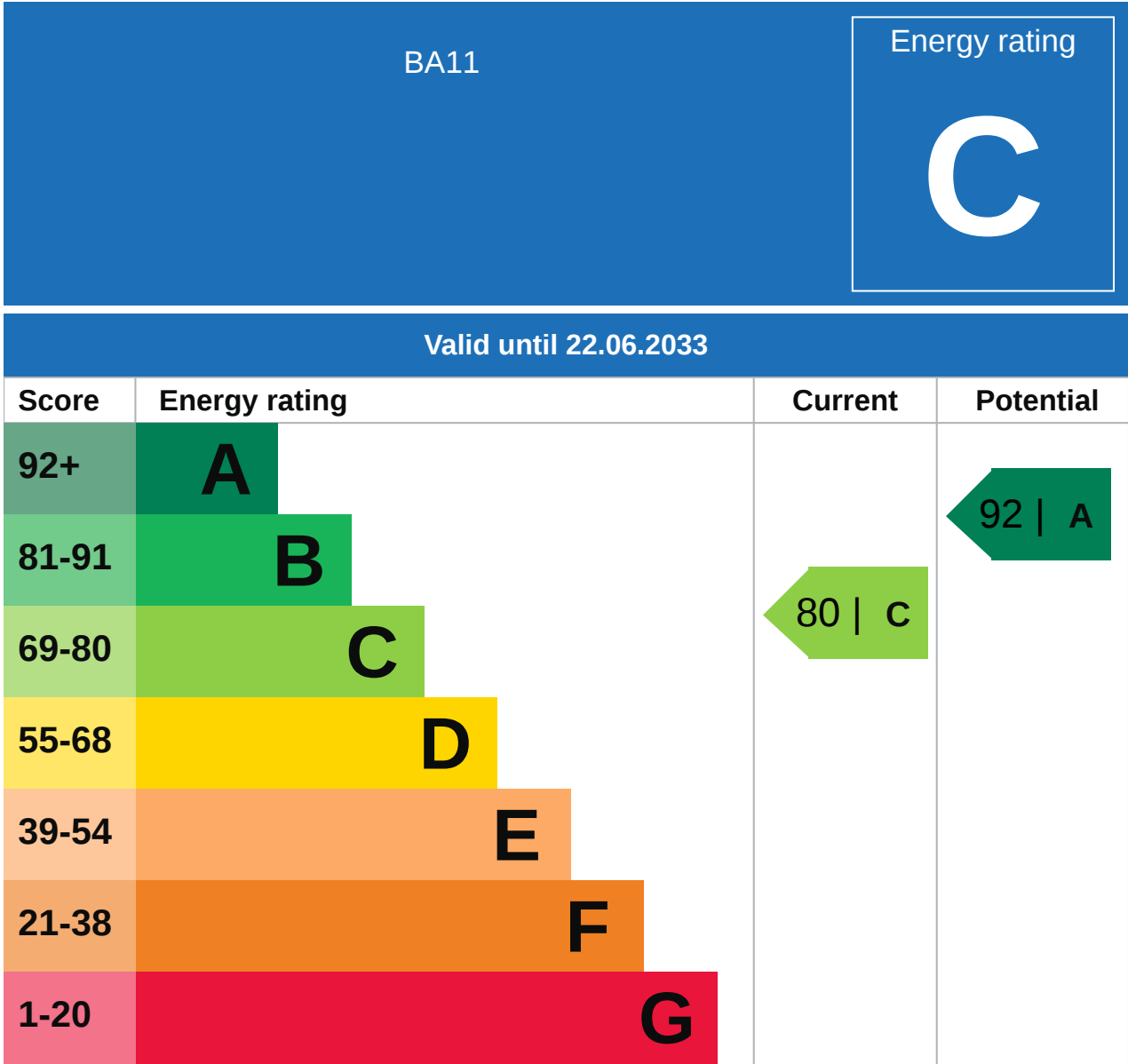
14	65	10000
mb/s	mb/s	mb/s

Mobile Coverage: (based on calls indoors)



Satellite/Fibre TV Availability:





Property

EPC - Additional Data

COOPER
AND
TANNER

Additional EPC Data

Property Type:	House
Build Form:	End-Terrace
Transaction Type:	Rental
Energy Tariff:	Single
Main Fuel:	Mains gas (not community)
Main Gas:	Yes
Glazing Type:	Double glazing installed during or after 2002
Previous Extension:	0
Open Fireplace:	0
Ventilation:	Natural
Walls:	Cavity wall, as built, insulated (assumed)
Walls Energy:	Very Good
Roof:	Pitched, insulated (assumed)
Roof Energy:	Good
Main Heating:	Boiler and radiators, mains gas
Main Heating Controls:	Programmer, room thermostat and TRVs
Hot Water System:	From main system
Hot Water Energy Efficiency:	Good
Lighting:	Low energy lighting in all fixed outlets
Floors:	Suspended, insulated (assumed)
Total Floor Area:	73 m ²

Building Safety

The landlord has made us aware that, to the best of their knowledge:-
There is no asbestos present at the property
There is no unsafe cladding present at the property
There is no invasive plants at the property
The property is not at risk of collapse.

Accessibility / Adaptations

The landlord has made us aware that, to the best of their knowledge, there has been no adaptations made to the property for accessibility requirements during their ownership.

Restrictive Covenants

We have been made aware this property does contain restrictive covenants - please refer to the land registry title number provided in the property overview and seek further advice from a property conveyancer if required.

Rights of Way (Public & Private)

At the time of marketing we have not been made aware of any rights of way.

Construction Type

The landlord has made us aware that the build is of standard, traditional construction.

Electricity Supply

Gas Supply

Central Heating

Water Supply

Drainage

Testimonial 1



We predominately dealt with Shelly at the Frome branch through the process of buying and selling our house. Over the last 18 months Shelly has been pretty much the only agent in town who has bothered to keep me up to date with what was coming on the market etc. Not only did we sell through C&T but when it came to purchasing (also through them) they really worked hard to make the deal work for everyone. A very positive experience.

Testimonial 2



Cooper and Tanner in Frome were highly recommended to us – and we are delighted that we listened! We have found them to be experts in their field with excellent local knowledge and a very clear understanding of the market. Adam and his team have been professional, helpful and supportive throughout the process – far above and beyond the call of duty - and a real pleasure to deal with.

Testimonial 3



In the last 2 years or so we have bought twice and sold once with Cooper and Tanner in Frome. Adam Scott and his entire team have been really great throughout. All three transaction had complications that needed to be sorted out, especially the last one that took 6 months to complete with many twists and turns. Adam has been so patient and energetic and on the ball, on top of the situation throughout. He builds a great rapport with both buyer and seller.

Testimonial 4



We had a sale agreed on our property early in 2023 after only being available for a few days. Throughout the selling process Cooper & Tanner in Frome were consistently helpful and supportive. Furthermore, they demonstrated that they had a very clear understanding of the market. They were a pleasure to deal with and in particular, Adam Scott (Branch Manager) & Ross Bowers (Senior Negotiator) were always on hand if we had any problems or worries.



/cooperandtanner



/cooper_and_tanner/

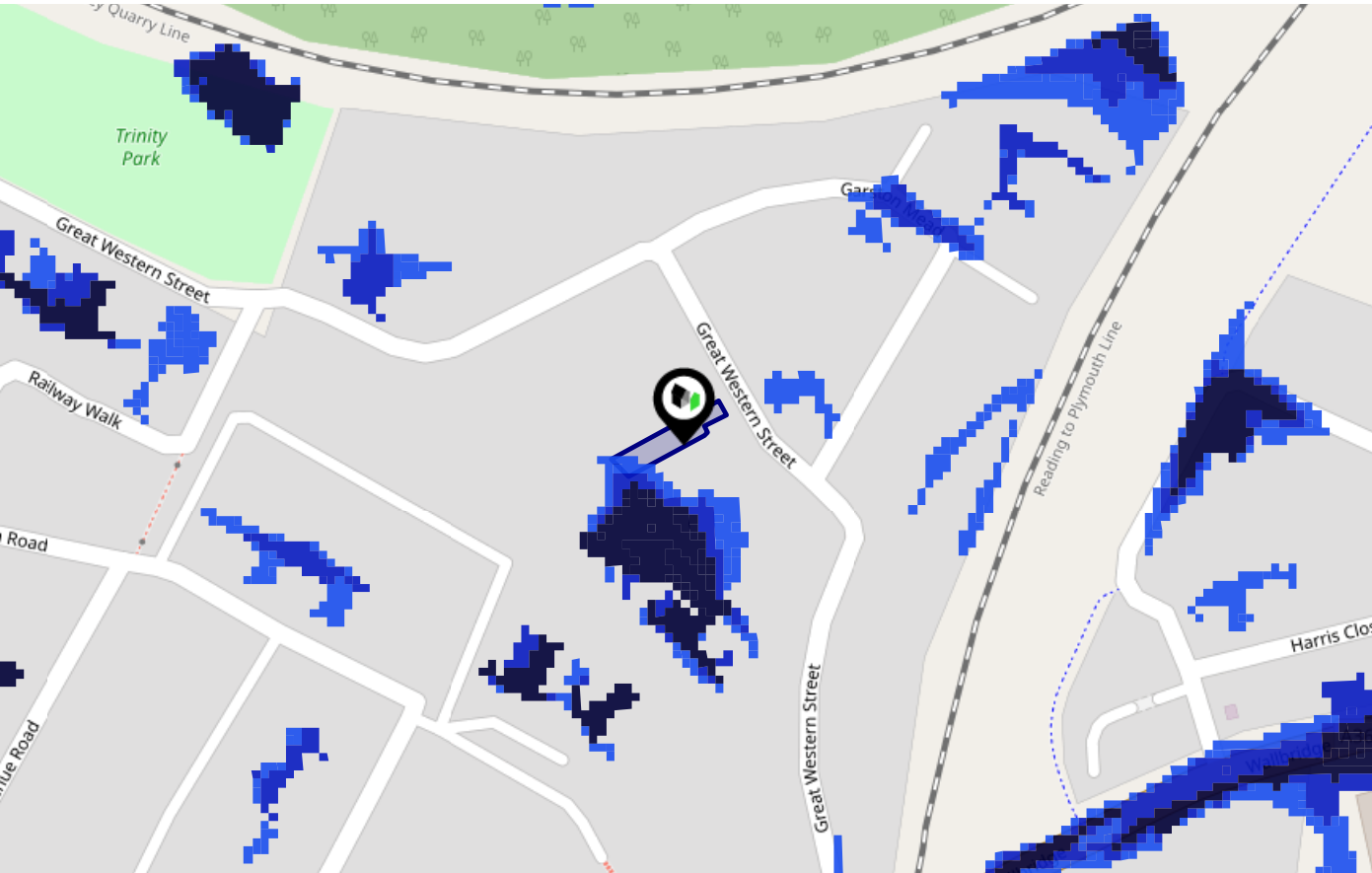
Important - Please read

Flood Risk

Surface Water - Flood Risk





COOPER
AND
TANNER

This map shows the chance of flooding where rainwater has nowhere to drain. This kind of flooding can occur far from rivers or seas.



Risk Rating: Very low

The map does not contain sufficient information for it to be used to determine flood risk to individual properties, but it does give you an indication of whether your area may be affected by surface water flooding at this risk level.

-  **High Risk** - an area which has a chance of flooding of greater than 1 in 30 (3.3%) in any one year.
-  **Medium Risk** - an area which has a chance of flooding of greater than 1 in 100 (1.0%) in any one year.
-  **Low Risk** - an area which has a chance of flooding of greater than 1 in 1000 (0.1%) in any one year.
-  **Very Low Risk** - an area in which the risk is below 1 in 1000 (0.1%) in any one year.

Chance of flooding to the following depths at this property:

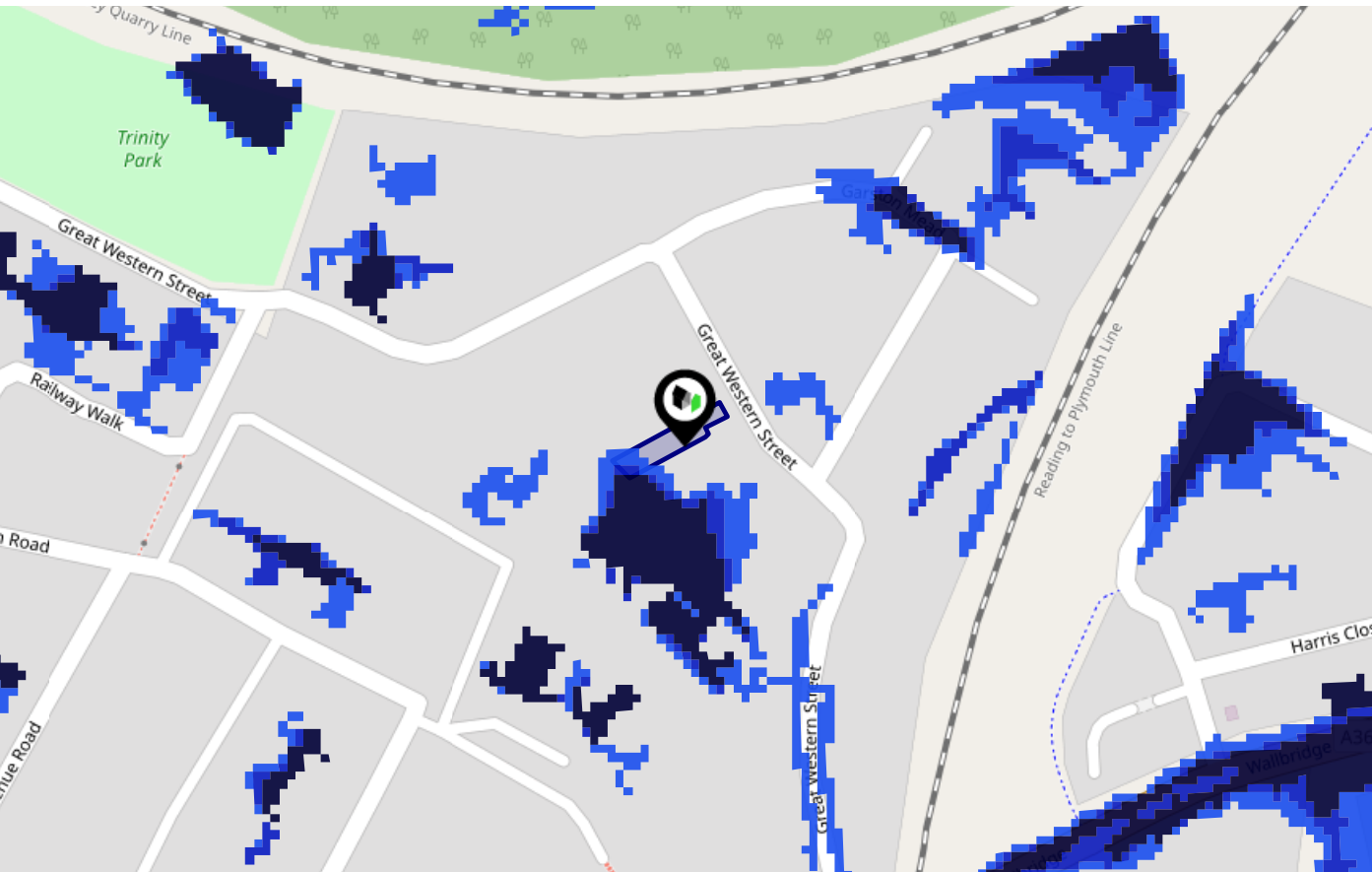


Flood Risk

Surface Water - Climate Change

COOPER
AND
TANNER

This map shows the future chance of flooding **between 2040 and 2060** where rainwater has nowhere to drain. This kind of flooding can occur far from rivers or seas. The government climate change models cannot predict exactly when the chance of flooding will go up. It could happen at any time during the time period.



Risk Rating: Very low

The map does not contain sufficient information for it to be used to determine flood risk to individual properties, but it does give you an indication of whether your area may be affected by surface water flooding at this risk level.

- High Risk** - an area which has a chance of flooding of greater than 1 in 30 (3.3%) in any one year.
- Medium Risk** - an area which has a chance of flooding of greater than 1 in 100 (1.0%) in any one year.
- Low Risk** - an area which has a chance of flooding of greater than 1 in 1000 (0.1%) in any one year.
- Very Low Risk** - an area in which the risk is below 1 in 1000 (0.1%) in any one year.

Chance of flooding to the following depths at this property:



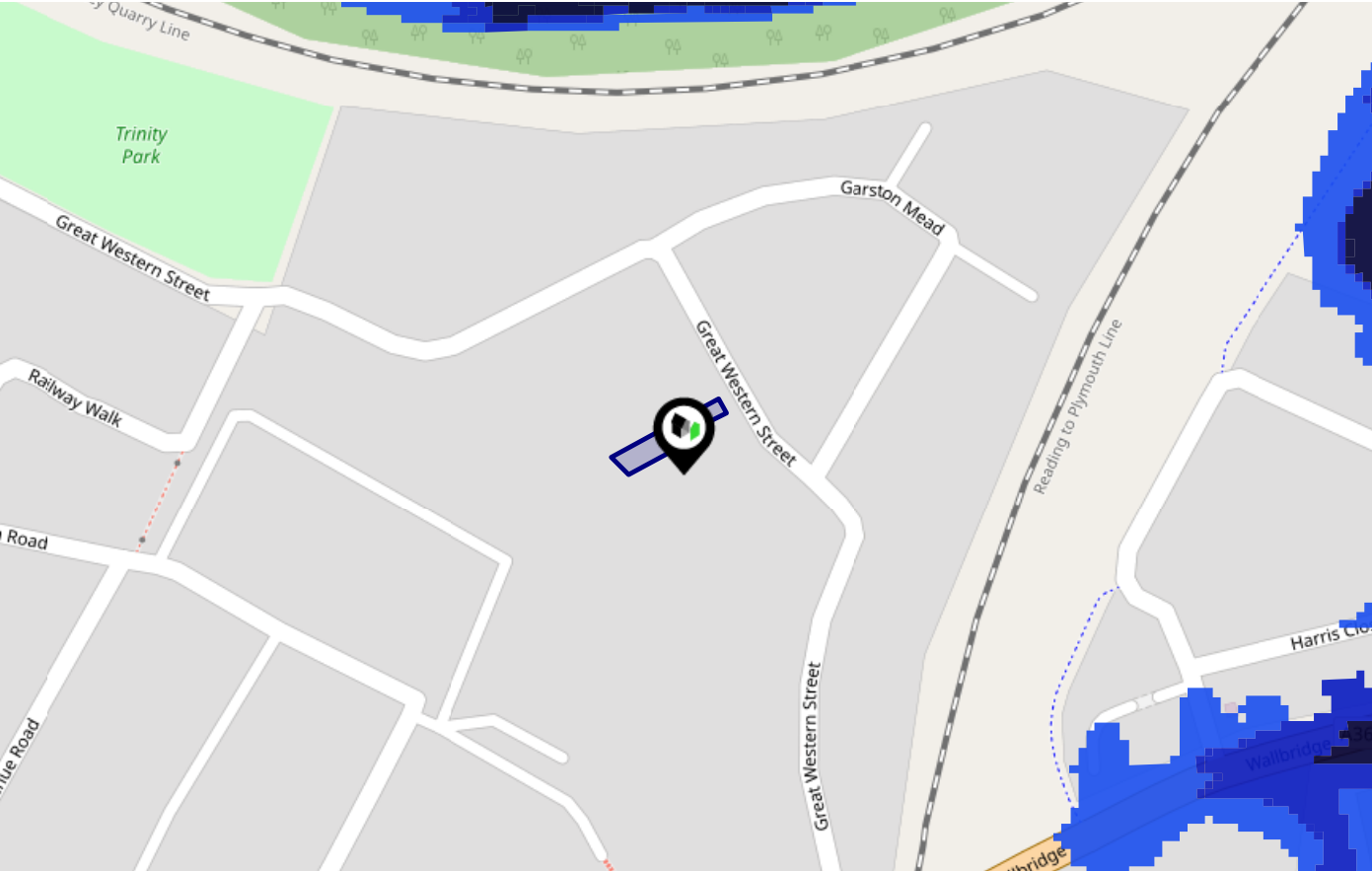
MIR - Material Info

Flood Risk

Rivers & Seas - Flood Risk

COOPER
AND
TANNER

This map shows the chance of flooding from rivers and / or the sea, taking into account flood defences and their condition.




Risk Rating: Very low

The map does not contain sufficient information for it to be used to determine flood risk to individual properties, but it does give you an indication of whether your area may be affected by surface water flooding at this risk level.

- High Risk** - an area which has a chance of flooding of greater than 1 in 30 (3.3%) in any one year.
- Medium Risk** - an area which has a chance of flooding of greater than 1 in 100 (1.0%) in any one year.
- Low Risk** - an area which has a chance of flooding of greater than 1 in 1000 (0.1%) in any one year.
- Very Low Risk** - an area in which the risk is below 1 in 1000 (0.1%) in any one year.

Chance of flooding to the following depths at this property:

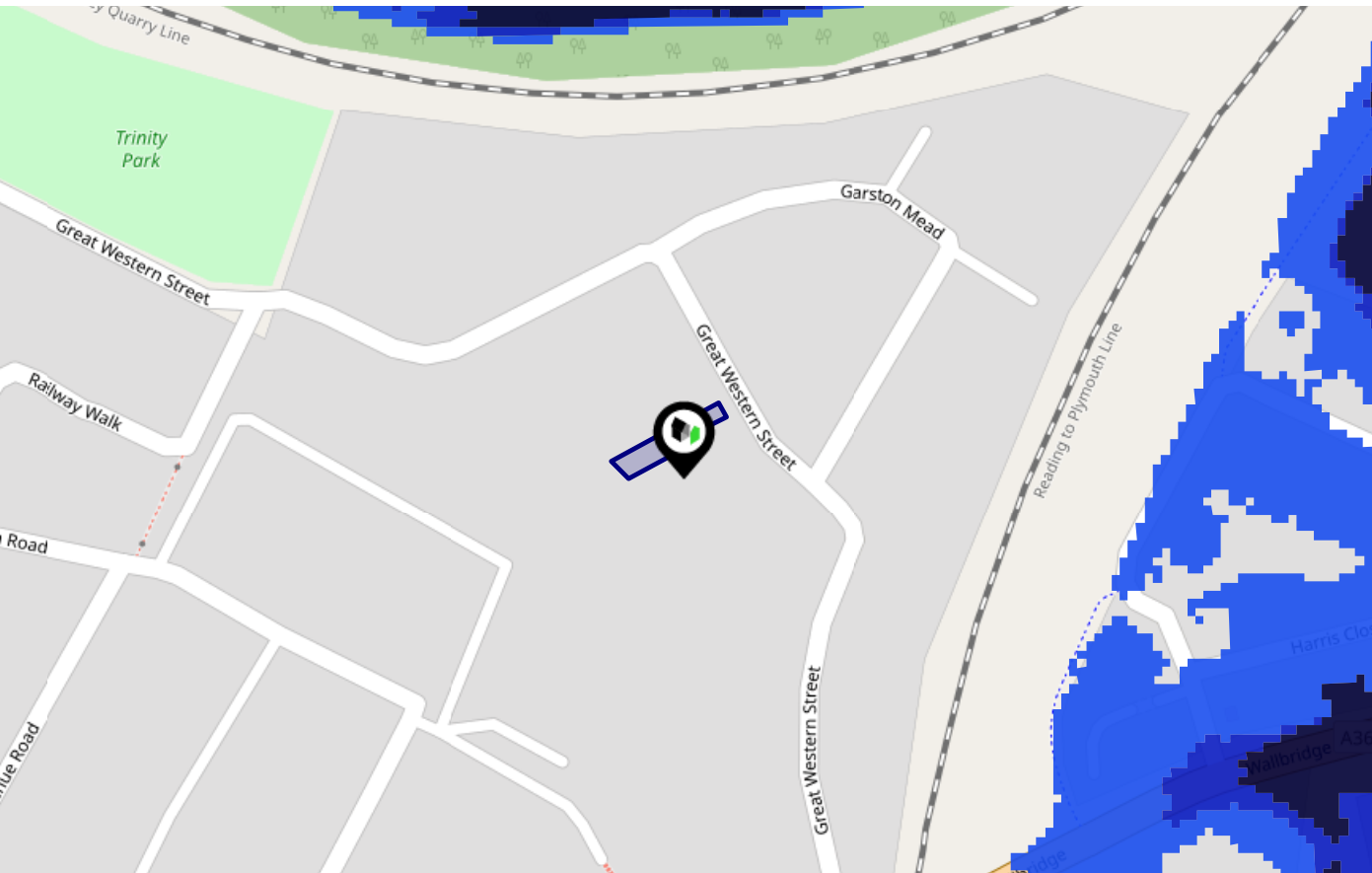


Flood Risk

Rivers & Seas - Climate Change

COOPER
AND
TANNER

This map shows the future chance of flooding from rivers and / or the sea **between 2036 and 2069**, taking into account flood defences and their condition. The government climate change models cannot predict exactly when the chance of flooding will go up. It could happen at any time during the time period.




Risk Rating: Very low

The map does not contain sufficient information for it to be used to determine flood risk to individual properties, but it does give you an indication of whether your area may be affected by surface water flooding at this risk level.

- High Risk** - an area which has a chance of flooding of greater than 1 in 30 (3.3%) in any one year.
- Medium Risk** - an area which has a chance of flooding of greater than 1 in 100 (1.0%) in any one year.
- Low Risk** - an area which has a chance of flooding of greater than 1 in 1000 (0.1%) in any one year.
- Very Low Risk** - an area in which the risk is below 1 in 1000 (0.1%) in any one year.

Chance of flooding to the following depths at this property:



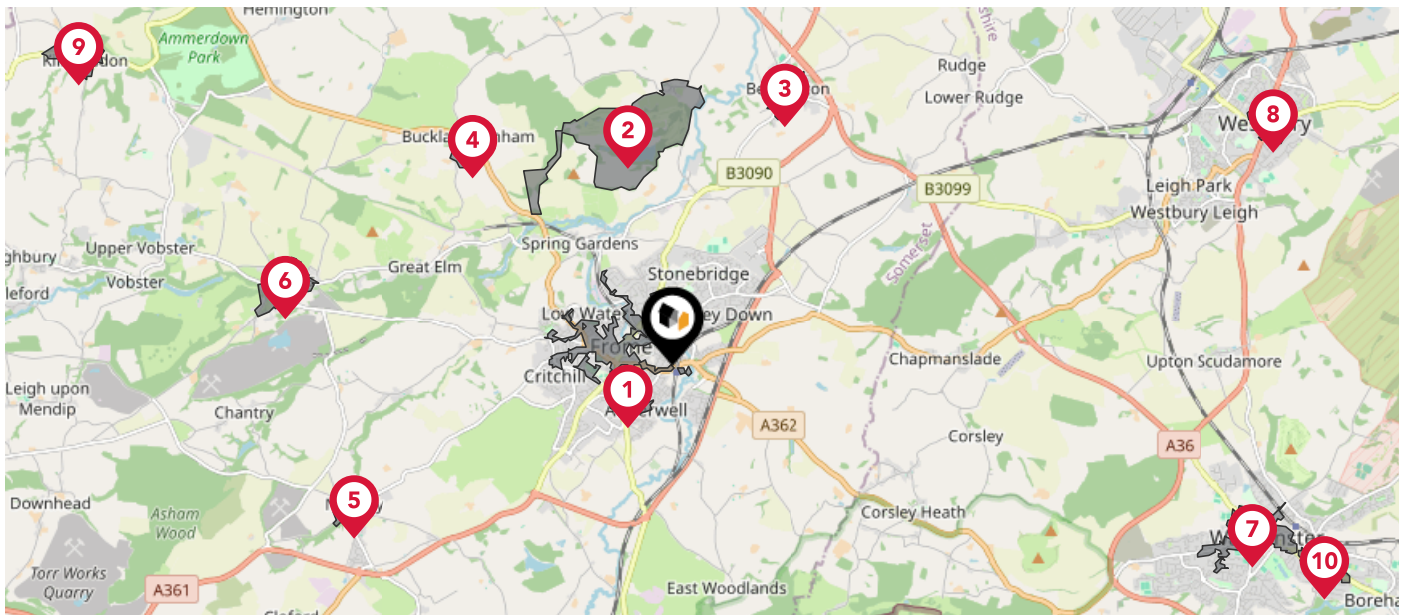
MIR - Material Info

Maps

Conservation Areas

COOPER
AND
TANNER

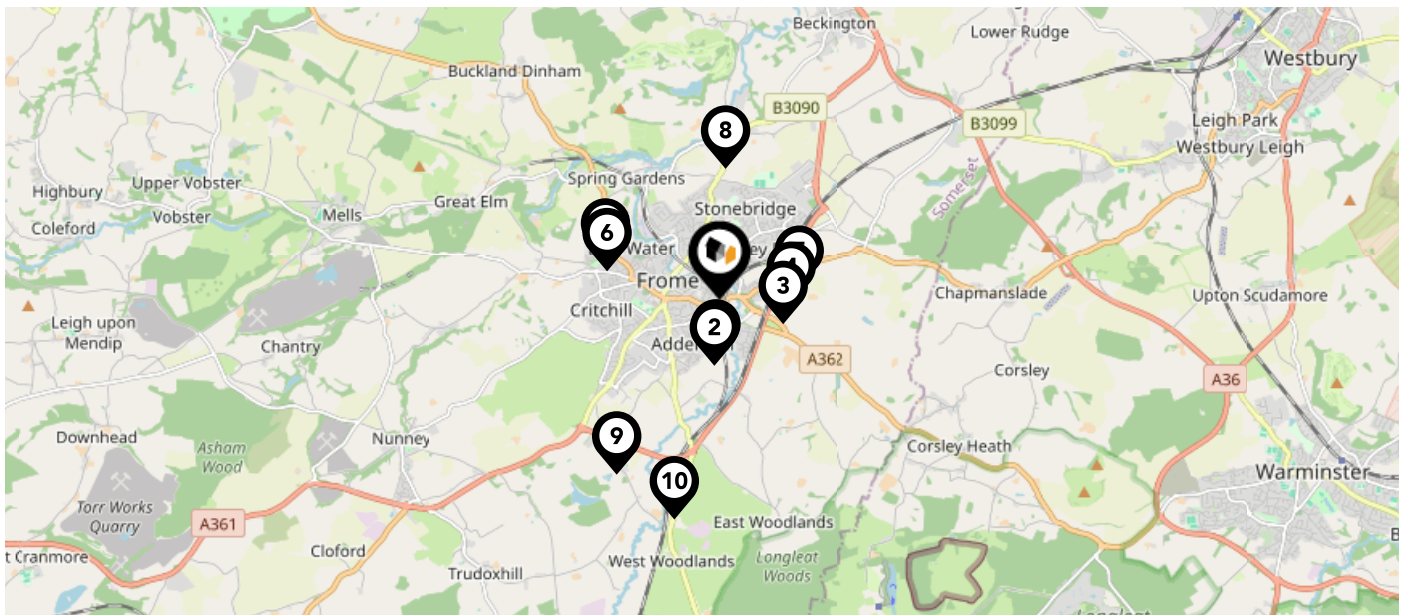
This map displays nearby official conservation areas. Every local authority in England has at least one conservation area. Most are designated by the Council as the local planning authority, though Historic England and the Secretary of State also have the power to create them.



Nearby Conservation Areas

- 1 Frome
- 2 Lullington and Orchardleigh
- 3 Beckington
- 4 Buckland Dinham
- 5 Nunney
- 6 Mells
- 7 Warminster
- 8 Westbury
- 9 Kilmersdon
- 10 Warminster, Boreham Road

This map displays the location of known landfill sites. Historic sites are where there is no environmental permit in force. Active sites are currently authorised by the Environment Agency under Environmental Permitting Regulations.



Nearby Landfill Sites

1	Butler and Tanner Limited-Frome, Somerset	Historic Landfill	
2	Mells River Bank-Frome	Historic Landfill	
3	Styles Hill Site B-Styles Hill, Frome	Historic Landfill	
4	Styles Hill Site G-Styles Hill and Rodden Lake Stream, Frome	Historic Landfill	
5	Styles Hill Site C-Between Roden Lake Street and Clink Road, Frome	Historic Landfill	
6	Vallis Road-Frome	Historic Landfill	
7	Bennetts of Frome Limited-Frome, Somerset	Historic Landfill	
8	Iron Mills Lane-Oldford, Frome	Historic Landfill	
9	Styles Hill Site E-Land Adjacent to Tytherington Lane East, Tytherington, Styles Hill, Frome	Historic Landfill	
10	Highcroft Farm-West Woodlands, Frome, Somerset	Historic Landfill	

This map displays nearby coal mine entrances and their classifications.



Mine Entry

- ✕ Adit
- ✕ Gutter Pit
- ✕ Shaft

The Coal Authority has records of over 175,000 mine entries within the UK captured in the National Coal Mining database, derived from sources including abandonment plans, geological and topographical plans.

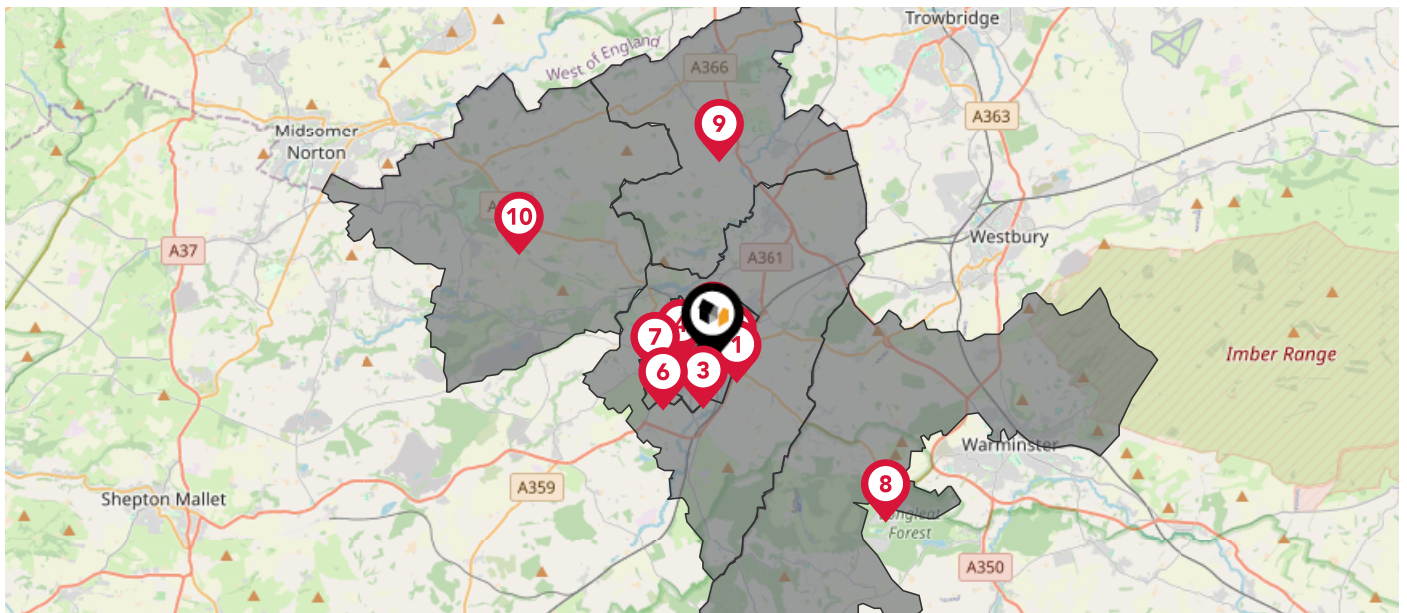
Coal mining activity is recorded as far back as the 13th century, but prior to 1872 there was no requirement to deposit abandonment plans. It is therefore believed there may be many unrecorded mine entries of which the Authority has no information or knowledge. These entries do not, therefore, appear within the Authority's national dataset as shown on this map.

Maps











Council Wards

COOPER
AND
TANNER

The UK is divided into wards that are used for local elections to elect local government councillors. Sometimes these are known as 'electoral divisions'. Population counts can vary substantially between wards, but the national average is about 5,500

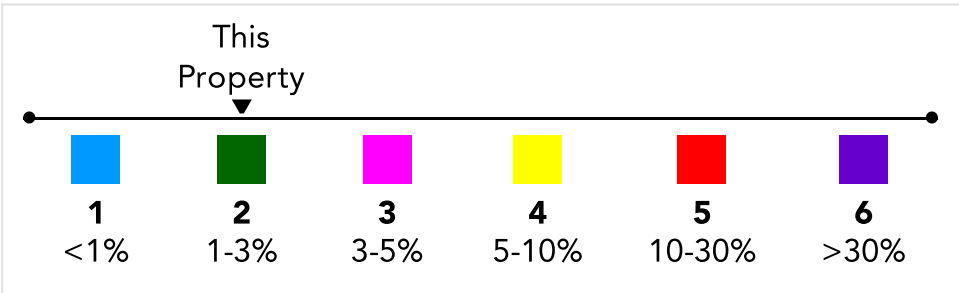
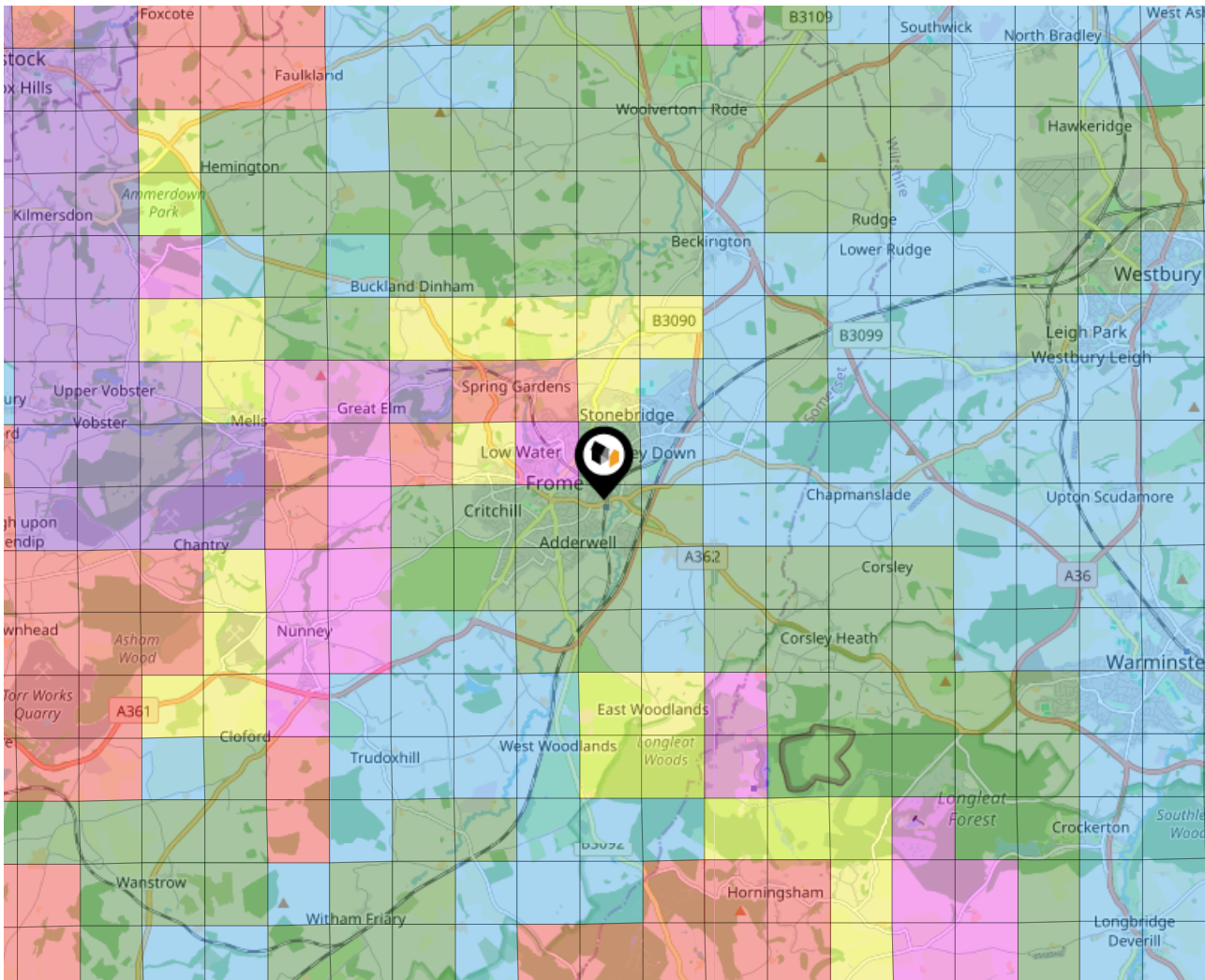


Nearby Council Wards

-  Beckington and Selwood Ward
-  Frome Berkley Down Ward
-  Frome Keyford Ward
-  Frome Market Ward
-  Frome College Ward
-  Frome Park Ward
-  Frome Oakfield Ward
-  Warminster North & Rural ED
-  Rode and Norton St. Philip Ward
-  Ammerdown Ward

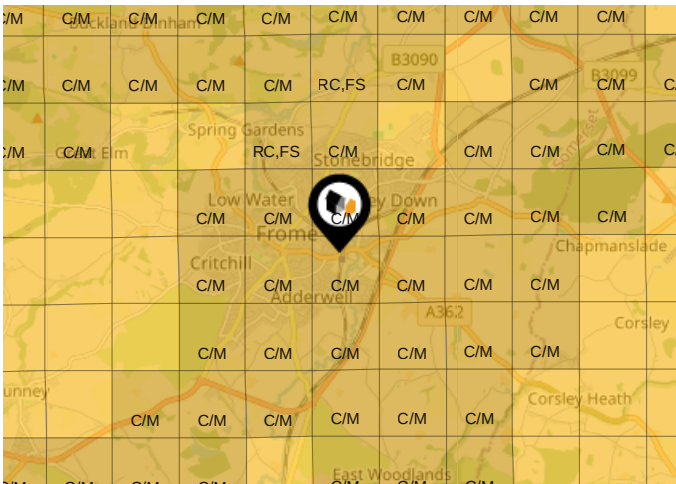
What is Radon?

Radon is a natural radioactive gas, which enters buildings from the ground. Exposure to high concentrations increases the risk of lung cancer. The UK Health Security Agency (UKHSA) recommends that radon levels should be reduced in homes where the annual average is at or above 200 becquerels per cubic metre (200 Bq/m³).



Ground Composition for this Address (Surrounding square kilometer zone around property)

Carbon Content:	NONE	Soil Texture:	CLAY TO LOAM
Parent Material Grain:	ARGILLACEOUS	Soil Depth:	DEEP
Soil Group:	HEAVY TO MEDIUM		

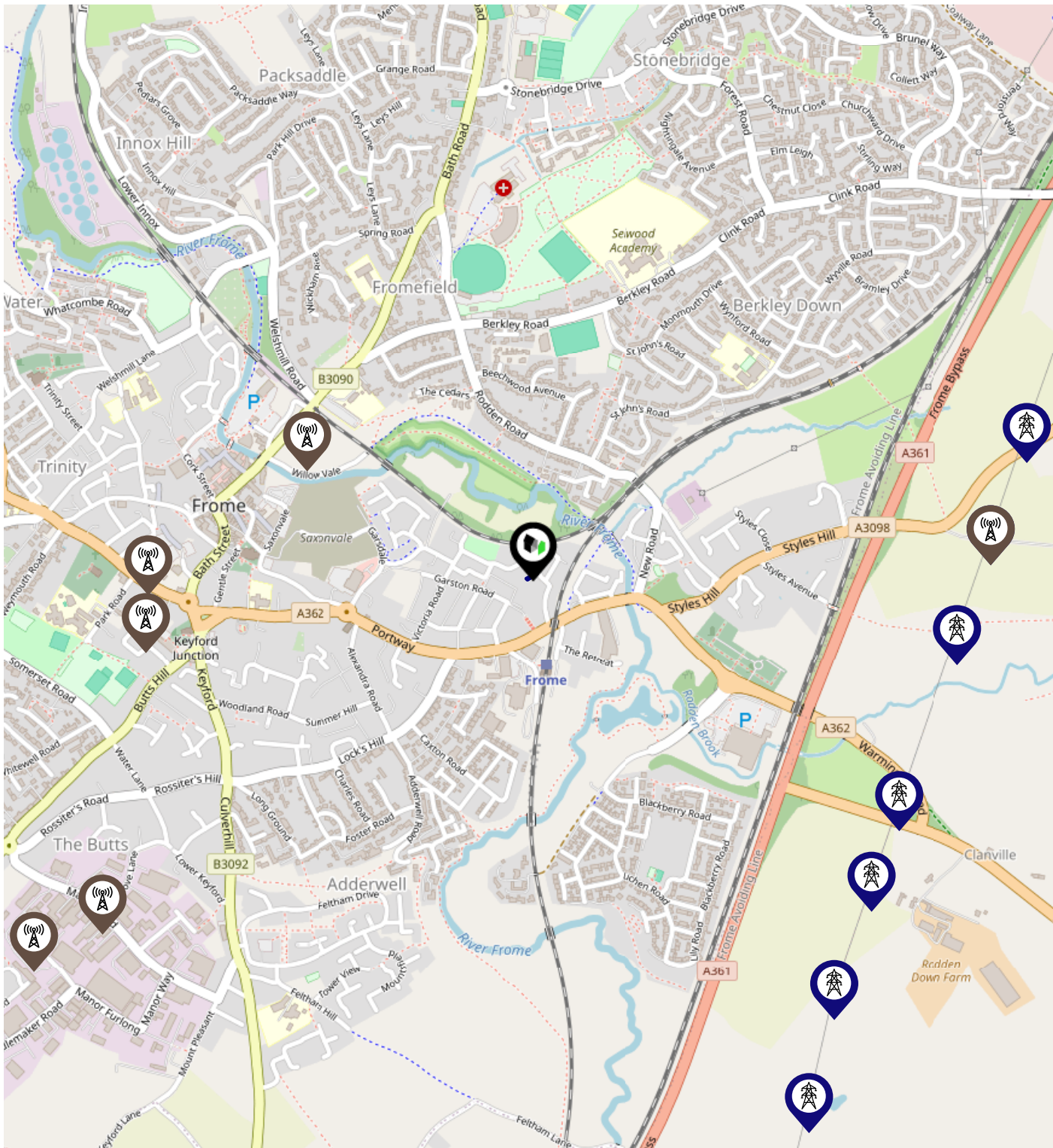


Primary Classifications (Most Common Clay Types)

C/M	Claystone / Mudstone
FPC,S	Floodplain Clay, Sand / Gravel
FC,S	Fluvial Clays & Silts
FC,S,G	Fluvial Clays, Silts, Sands & Gravel
PM/EC	Prequaternary Marine / Estuarine Clay / Silt
QM/EC	Quaternary Marine / Estuarine Clay / Silt
RC	Residual Clay
RC/LL	Residual Clay & Loamy Loess
RC,S	River Clay & Silt
RC,FS	Riverine Clay & Floodplain Sands and Gravel
RC,FL	Riverine Clay & Fluvial Sands and Gravel
TC	Terrace Clay
TC/LL	Terrace Clay & Loamy Loess

Local Area Masts & Pylons

COOPER
AND
TANNER



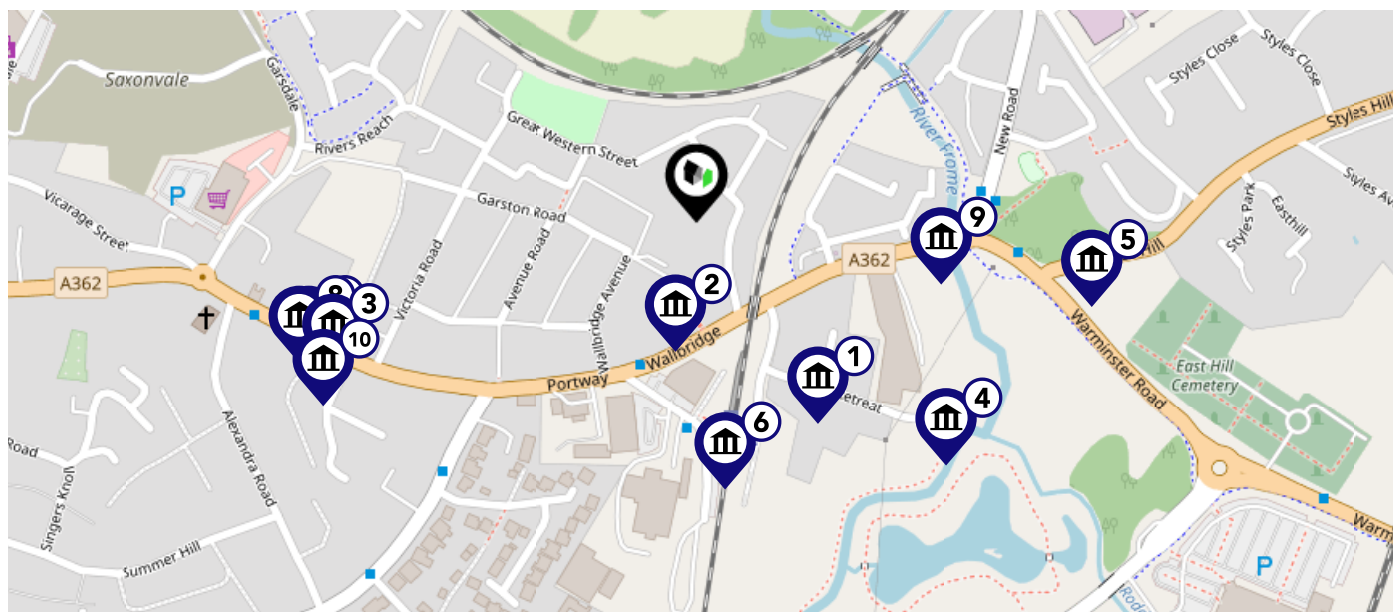
- Key:**
-  Power Pylons
 -  Communication Masts











Maps

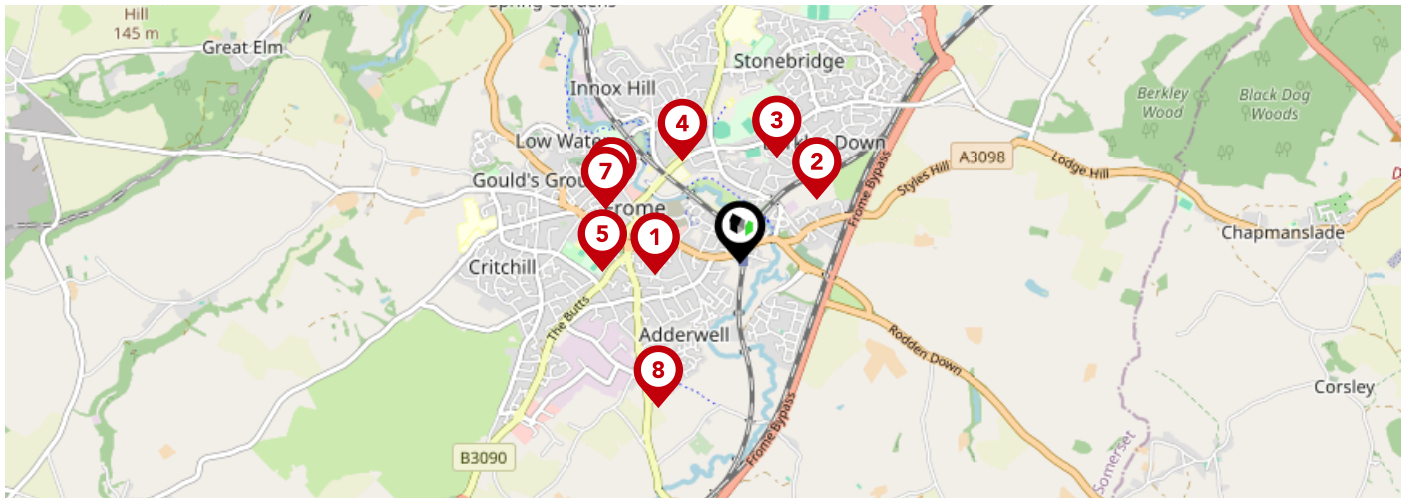
Listed Buildings

COOPER
AND
TANNER

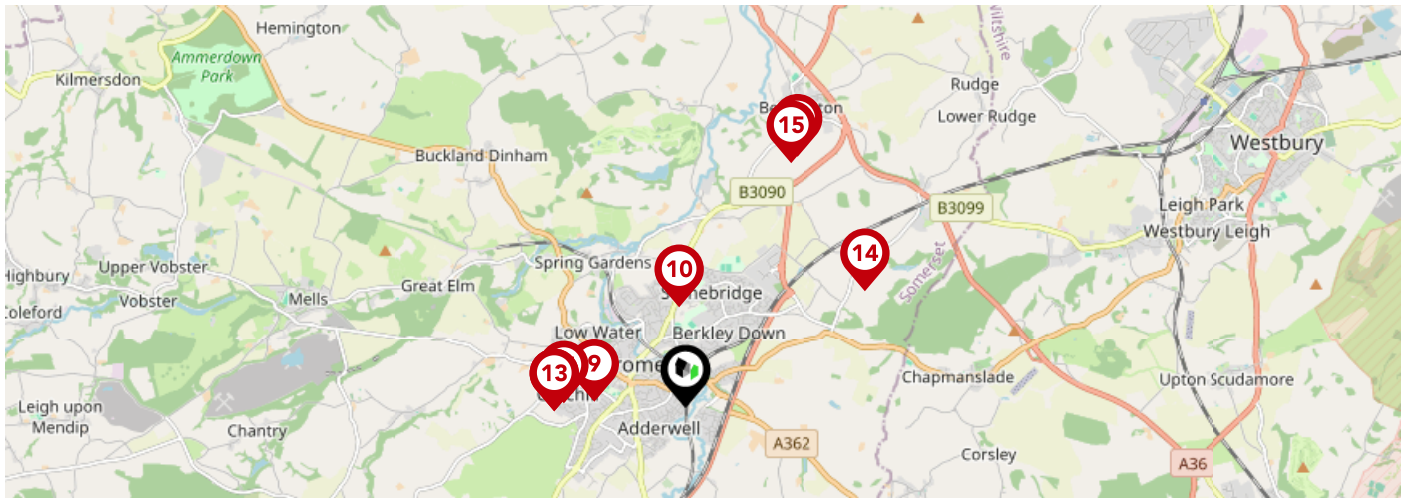
This map displays nearby listed buildings and protected structures, as well as their listed tier and distance from the target property...



Listed Buildings in the local district	Grade	Distance
 1375678 - Lamp Post Located Near Number 16	Grade II	0.1 miles
 1174657 - College Place And Boundary Walls To Nos 7, 8 And 9	Grade II	0.1 miles
 1057750 - Portway Hotel	Grade II	0.2 miles
 1375677 - Wallbridge Mills	Grade II	0.2 miles
 1058878 - Wall Adjoining North West And To North Of East Hill Cottage	Grade II	0.2 miles
 1345526 - Frome Station (main Building)	Grade II	0.2 miles
 1345507 - 18, Portway	Grade II	0.2 miles
 1173910 - 17, Portway	Grade II	0.2 miles
 1057739 - Wall Bridge	Grade II	0.2 miles
 1057751 - 44, Portway	Grade II	0.2 miles



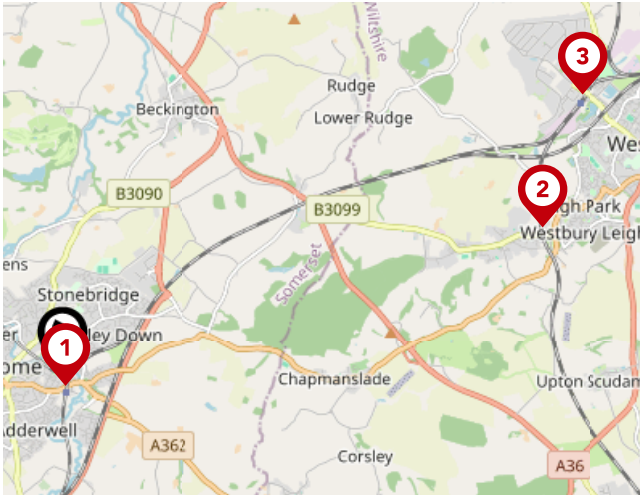
		Nursery	Primary	Secondary	College	Private
1	St John's Church of England Voluntary Aided First School, Frome Ofsted Rating: Requires improvement Pupils: 232 Distance:0.39	<input type="checkbox"/>	<input checked="" type="checkbox"/>	<input type="checkbox"/>	<input type="checkbox"/>	<input type="checkbox"/>
2	Hayesdown First School Ofsted Rating: Good Pupils: 300 Distance:0.47	<input type="checkbox"/>	<input checked="" type="checkbox"/>	<input type="checkbox"/>	<input type="checkbox"/>	<input type="checkbox"/>
3	Selwood Academy Ofsted Rating: Good Pupils: 598 Distance:0.52	<input type="checkbox"/>	<input type="checkbox"/>	<input checked="" type="checkbox"/>	<input type="checkbox"/>	<input type="checkbox"/>
4	North Hill House Ofsted Rating: Requires improvement Pupils: 60 Distance:0.54	<input type="checkbox"/>	<input type="checkbox"/>	<input checked="" type="checkbox"/>	<input type="checkbox"/>	<input type="checkbox"/>
5	Avanti Park School Ofsted Rating: Good Pupils: 488 Distance:0.64	<input type="checkbox"/>	<input checked="" type="checkbox"/>	<input checked="" type="checkbox"/>	<input type="checkbox"/>	<input type="checkbox"/>
6	St Louis Catholic Primary School, Frome Ofsted Rating: Good Pupils: 179 Distance:0.66	<input type="checkbox"/>	<input checked="" type="checkbox"/>	<input type="checkbox"/>	<input type="checkbox"/>	<input type="checkbox"/>
7	Vallis First School Ofsted Rating: Good Pupils: 229 Distance:0.67	<input type="checkbox"/>	<input checked="" type="checkbox"/>	<input type="checkbox"/>	<input type="checkbox"/>	<input type="checkbox"/>
8	Christ Church First School Ofsted Rating: Not Rated Pupils: 77 Distance:0.77	<input type="checkbox"/>	<input checked="" type="checkbox"/>	<input type="checkbox"/>	<input type="checkbox"/>	<input type="checkbox"/>



		Nursery	Primary	Secondary	College	Private
9	Wessex Lodge School Ofsted Rating: Good Pupils: 50 Distance:0.85	<input type="checkbox"/>	<input type="checkbox"/>	<input checked="" type="checkbox"/>	<input type="checkbox"/>	<input type="checkbox"/>
10	Frome Community College Ofsted Rating: Not Rated Pupils:0 Distance:0.95	<input type="checkbox"/>	<input type="checkbox"/>	<input checked="" type="checkbox"/>	<input type="checkbox"/>	<input type="checkbox"/>
11	Oakfield Academy Ofsted Rating: Requires improvement Pupils: 557 Distance:1.14	<input type="checkbox"/>	<input type="checkbox"/>	<input checked="" type="checkbox"/>	<input type="checkbox"/>	<input type="checkbox"/>
12	Trinity Church of England First School Ofsted Rating: Good Pupils: 295 Distance:1.22	<input type="checkbox"/>	<input checked="" type="checkbox"/>	<input type="checkbox"/>	<input type="checkbox"/>	<input type="checkbox"/>
13	Critchill Special School Ofsted Rating: Good Pupils: 97 Distance:1.22	<input type="checkbox"/>	<input type="checkbox"/>	<input checked="" type="checkbox"/>	<input type="checkbox"/>	<input type="checkbox"/>
14	Berkley Church of England First School Ofsted Rating: Requires improvement Pupils: 97 Distance:1.98	<input type="checkbox"/>	<input checked="" type="checkbox"/>	<input type="checkbox"/>	<input type="checkbox"/>	<input type="checkbox"/>
15	Springmead Preparatory School Ofsted Rating: Not Rated Pupils: 119 Distance:2.47	<input type="checkbox"/>	<input checked="" type="checkbox"/>	<input type="checkbox"/>	<input type="checkbox"/>	<input type="checkbox"/>
16	Beckington Church of England First School Ofsted Rating: Outstanding Pupils: 80 Distance:2.56	<input type="checkbox"/>	<input checked="" type="checkbox"/>	<input type="checkbox"/>	<input type="checkbox"/>	<input type="checkbox"/>

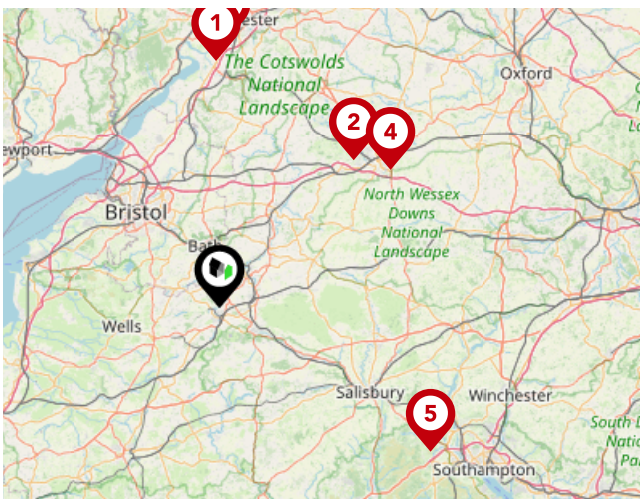
Area Transport (National)

COOPER
AND
TANNER



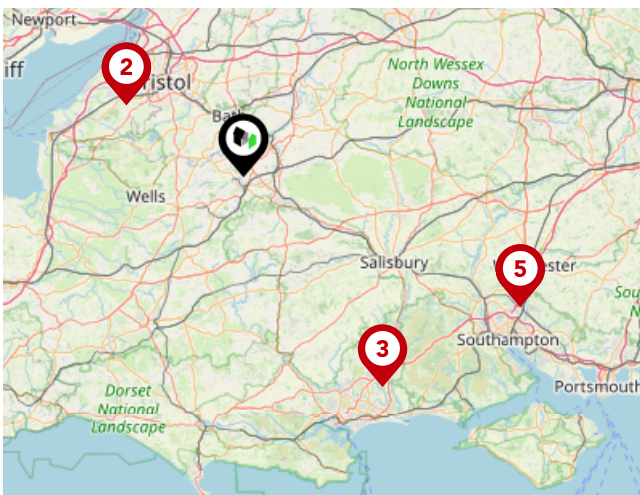
National Rail Stations

Pin	Name	Distance
1	Frome Rail Station	0.15 miles
2	Dilton Marsh Rail Station	4.64 miles
3	Westbury (Wilts) Rail Station	5.46 miles



Trunk Roads/Motorways

Pin	Name	Distance
1	M5 J13	36.64 miles
2	M4 J16	29.43 miles
3	M5 J12	39.38 miles
4	M4 J15	32.58 miles
5	M27 J1	37.93 miles



Airports/Helipads

Pin	Name	Distance
1	Bristol Airport	20.45 miles
2	Felton	20.45 miles
3	Bournemouth International Airport	37.53 miles
4	Southampton Airport	45.58 miles
5	North Stoneham	45.58 miles

Area

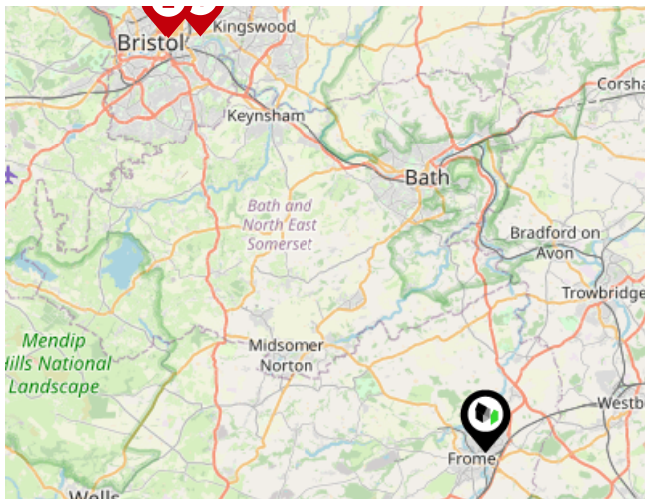
Transport (Local)

COOPER
AND
TANNER



Bus Stops/Stations

Pin	Name	Distance
1	Station Approach	0.1 miles
2	Station Approach Bottom	0.12 miles
3	Frome Station	0.15 miles
4	New Road	0.17 miles
5	Wallbridge	0.19 miles



Ferry Terminals

Pin	Name	Distance
1	Netham Lock Ferry Terminal	18.67 miles
2	Temple Meads Station Ferry Landing	19.31 miles
3	Temple Bridge (Bristol) Ferry Landing	19.44 miles

Cooper and Tanner

Data Quality

We are committed to comprehensive property data being made available upfront to make the home buying and selling process quicker, easier and cheaper. This is why we have partnered with Sprift, the UK's leading supplier of property-specific data.



Contains public sector information licensed under the Open Government License v3.0

The information contained within this report is for general information purposes only.

Sprift Technologies Ltd aggregate this data from a wide variety of sources and while we endeavour to keep the information up to date and correct, we make no representations or warranties of any kind, express or implied, about the completeness, accuracy, reliability, of the information or related graphics contained within this report for any purpose.

Any reliance you place on such information is therefore strictly at your own risk. In no event will we be liable for any loss or damage including without limitation, indirect or consequential loss or damage, or any loss or damage whatsoever arising from loss of data or profits arising out of, or in connection with, the use of this report.



Cooper and Tanner

6 The Bridge Frome BA11 1AR
01373 455060
frome@cooperandtanner.co.uk
cooperandtanner.co.uk

