



See More Online

MIR: Material Info

The Material Information Affecting this Property
Thursday 11th June 2026

COW PASTURE WAY, WELTON, LINCOLN, LN2

Mundys

29 – 30 Silver Street Lincoln LN2 1AS

01522 510 044

hymie.bentley@mundys.net

www.mundys.net



Powered by
aprift
Know any property instantly

Property Overview



Property

Type: Detached
Bedrooms: 3
Plot Area: 0.06 acres
Year Built : 2019
Council Tax : Band C
Annual Estimate: £2,093
Title Number: LL389359

Tenure: Freehold

Local Area

Local Authority: Lincolnshire
Conservation Area: No
Flood Risk:
● Rivers & Seas Low
● Surface Water Very low

Estimated Broadband Speeds
(Standard - Superfast - Ultrafast)

17 mb/s	80 mb/s	1800 mb/s

Mobile Coverage:
(based on calls indoors)



Satellite/Fibre TV Availability:

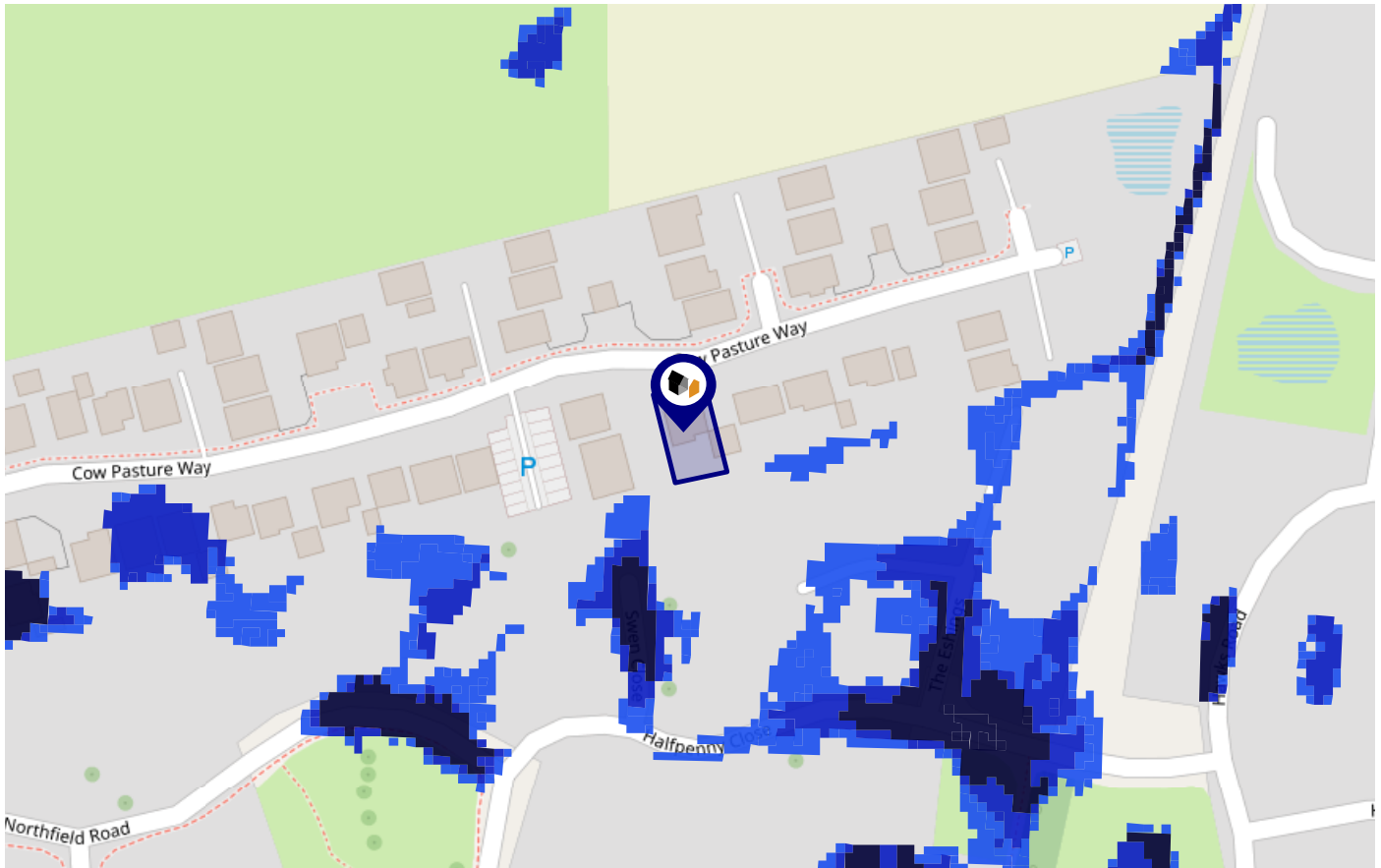


Flood Risk

Surface Water - Flood Risk



This map shows the chance of flooding where rainwater has nowhere to drain. This kind of flooding can occur far from rivers or seas.



Risk Rating: Very low

The map does not contain sufficient information for it to be used to determine flood risk to individual properties, but it does give you an indication of whether your area may be affected by surface water flooding at this risk level.

- High Risk** - an area which has a chance of flooding of greater than 1 in 30 (3.3%) in any one year.
- Medium Risk** - an area which has a chance of flooding of greater than 1 in 100 (1.0%) in any one year.
- Low Risk** - an area which has a chance of flooding of greater than 1 in 1000 (0.1%) in any one year.
- Very Low Risk** - an area in which the risk is below 1 in 1000 (0.1%) in any one year.

Chance of flooding to the following depths at this property:

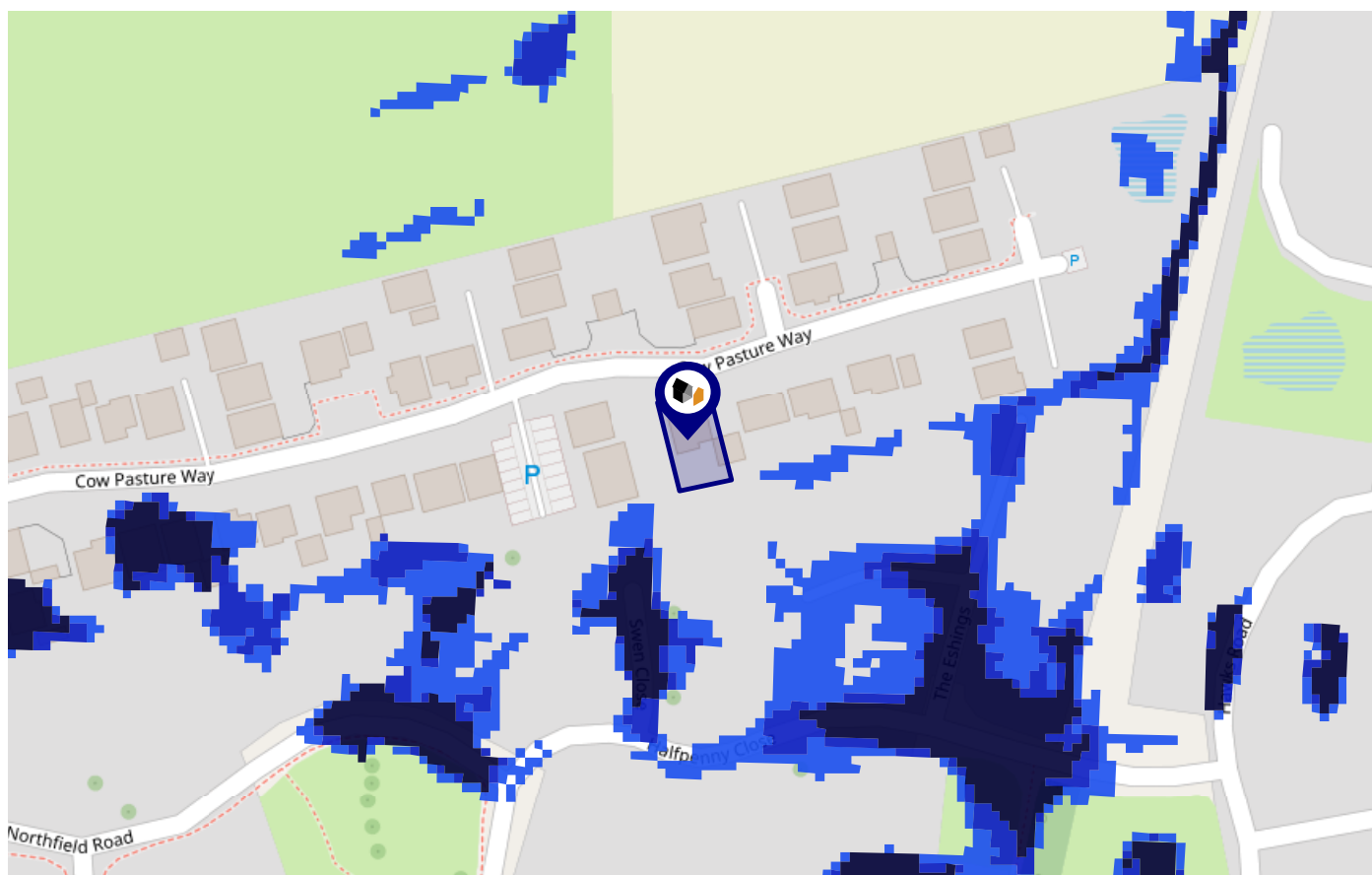


Flood Risk

Surface Water - Climate Change



This map shows the future chance of flooding **between 2040 and 2060** where rainwater has nowhere to drain. This kind of flooding can occur far from rivers or seas. The government climate change models cannot predict exactly when the chance of flooding will go up. It could happen at any time during the time period.




Risk Rating: Very low

The map does not contain sufficient information for it to be used to determine flood risk to individual properties, but it does give you an indication of whether your area may be affected by surface water flooding at this risk level.

- High Risk** - an area which has a chance of flooding of greater than 1 in 30 (3.3%) in any one year.
- Medium Risk** - an area which has a chance of flooding of greater than 1 in 100 (1.0%) in any one year.
- Low Risk** - an area which has a chance of flooding of greater than 1 in 1000 (0.1%) in any one year.
- Very Low Risk** - an area in which the risk is below 1 in 1000 (0.1%) in any one year.

Chance of flooding to the following depths at this property:

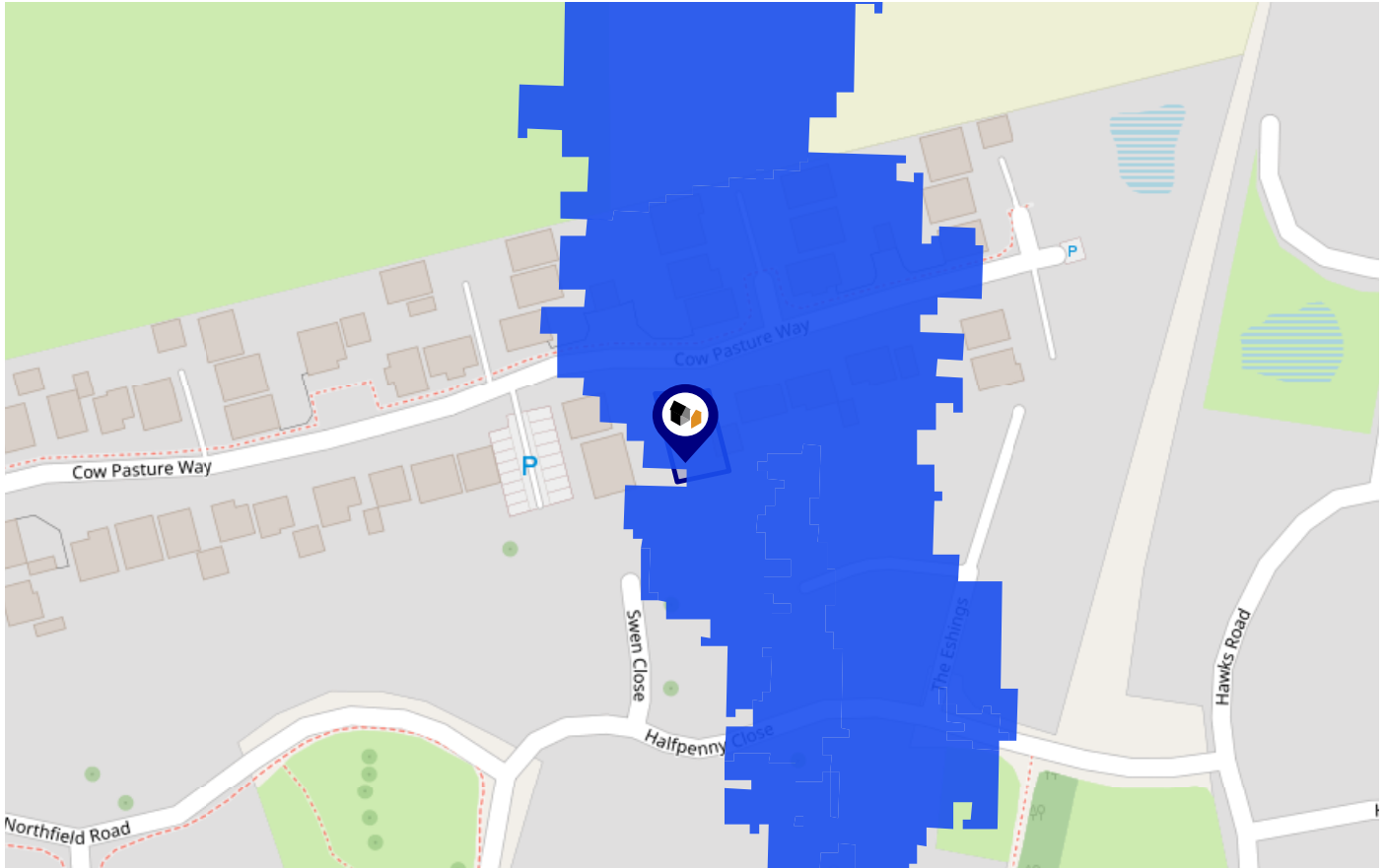


Flood Risk

Rivers & Seas - Flood Risk



This map shows the chance of flooding from rivers and / or the sea, taking into account flood defences and their condition.



Risk Rating: Low

The map does not contain sufficient information for it to be used to determine flood risk to individual properties, but it does give you an indication of whether your area may be affected by surface water flooding at this risk level.

- High Risk** - an area which has a chance of flooding of greater than 1 in 30 (3.3%) in any one year.
- Medium Risk** - an area which has a chance of flooding of greater than 1 in 100 (1.0%) in any one year.
- Low Risk** - an area which has a chance of flooding of greater than 1 in 1000 (0.1%) in any one year.
- Very Low Risk** - an area in which the risk is below 1 in 1000 (0.1%) in any one year.

Chance of flooding to the following depths at this property:

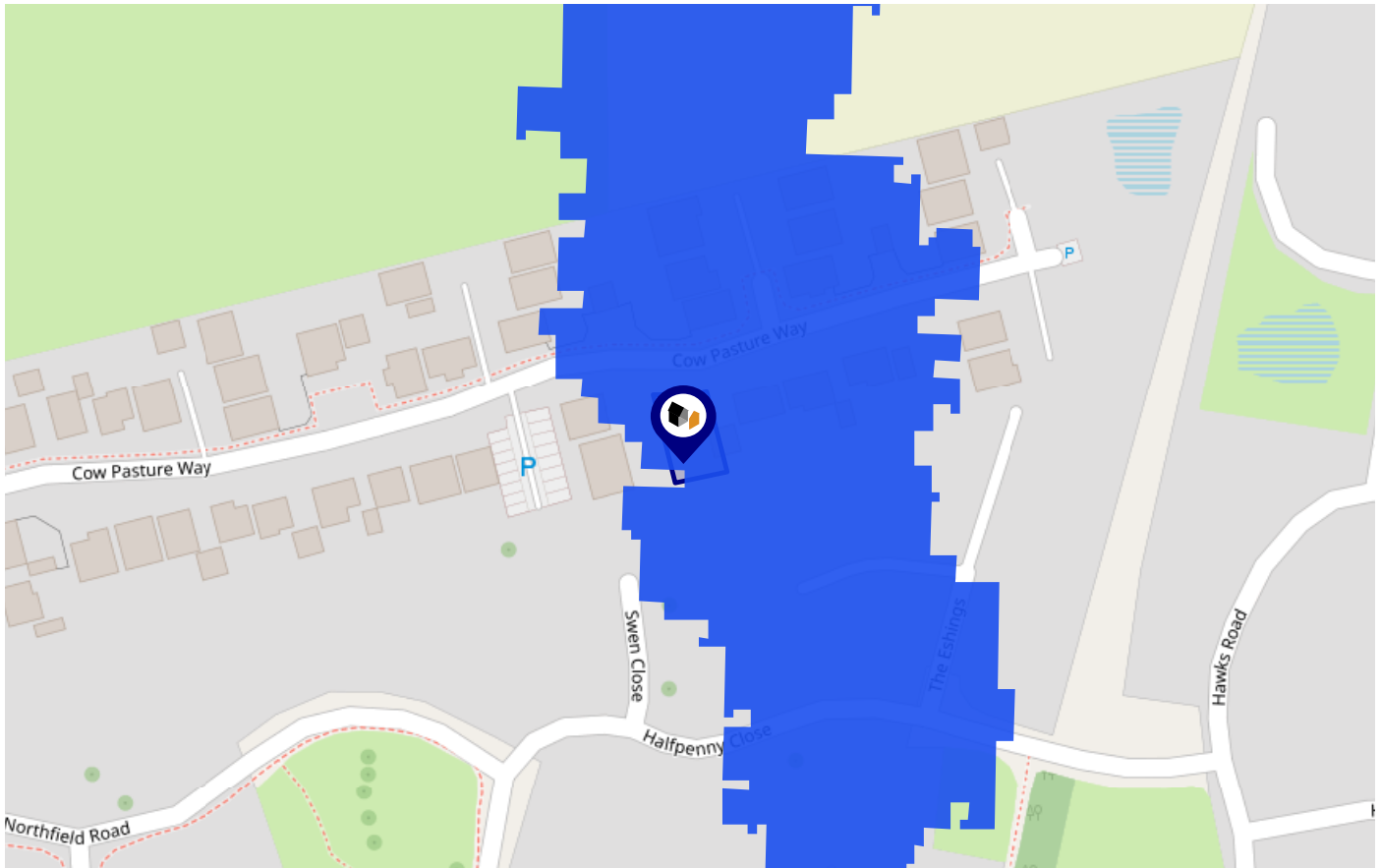


Flood Risk

Rivers & Seas - Climate Change



This map shows the future chance of flooding from rivers and / or the sea **between 2036 and 2069**, taking into account flood defences and their condition. The government climate change models cannot predict exactly when the chance of flooding will go up. It could happen at any time during the time period.



Risk Rating: Low

The map does not contain sufficient information for it to be used to determine flood risk to individual properties, but it does give you an indication of whether your area may be affected by surface water flooding at this risk level.

- High Risk** - an area which has a chance of flooding of greater than 1 in 30 (3.3%) in any one year.
- Medium Risk** - an area which has a chance of flooding of greater than 1 in 100 (1.0%) in any one year.
- Low Risk** - an area which has a chance of flooding of greater than 1 in 1000 (0.1%) in any one year.
- Very Low Risk** - an area in which the risk is below 1 in 1000 (0.1%) in any one year.

Chance of flooding to the following depths at this property:



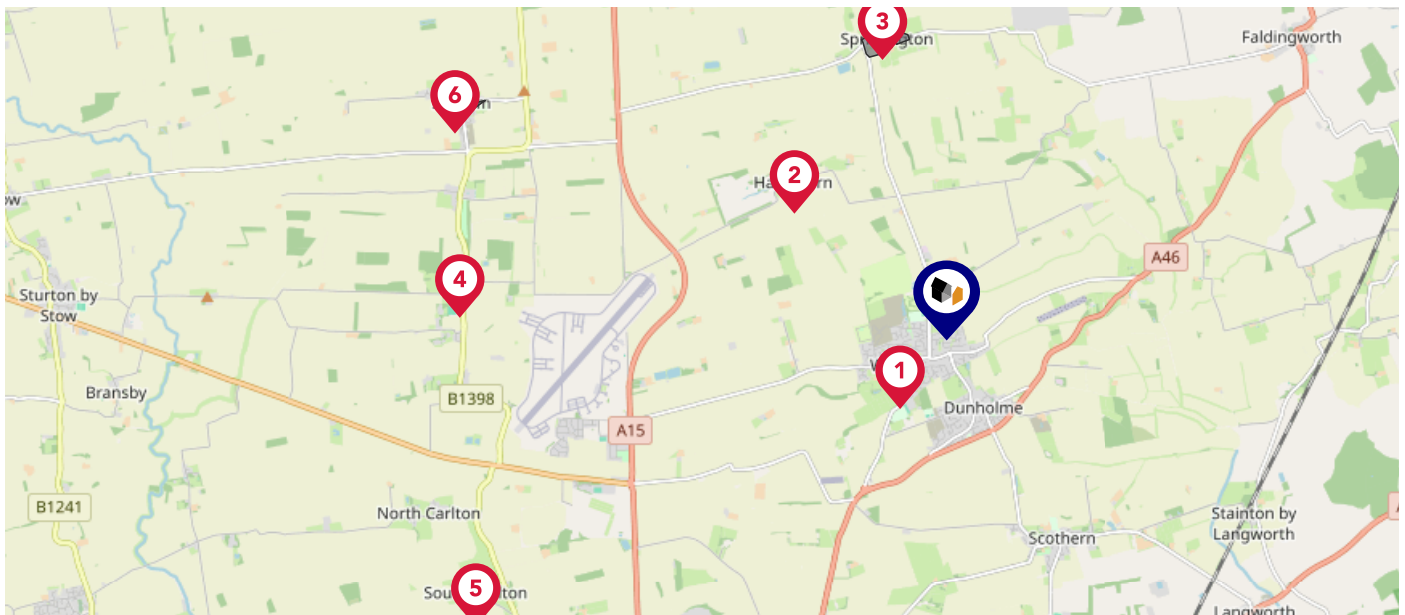
MIR - Material Info

Maps

Conservation Areas



This map displays nearby official conservation areas. Every local authority in England has at least one conservation area. Most are designated by the Council as the local planning authority, though Historic England and the Secretary of State also have the power to create them.



Nearby Conservation Areas



Welton



Hackthorn



Spridlington



Brattleby




South Carlton



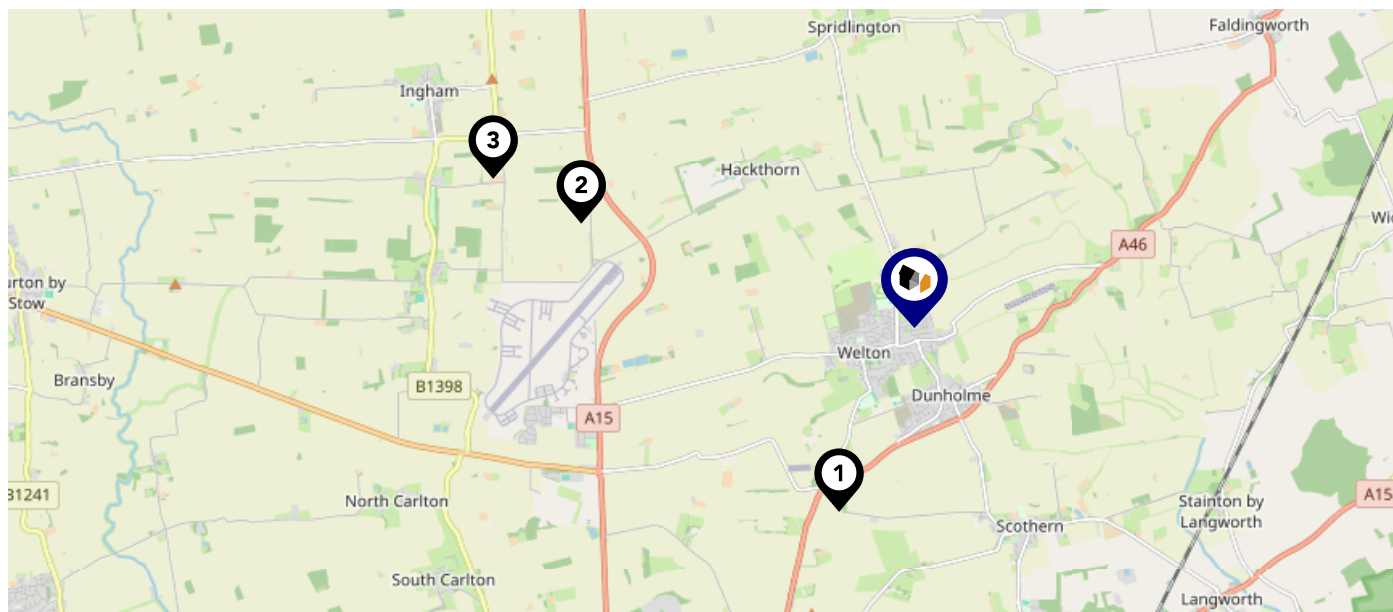
Ingham

Maps

Landfill Sites



This map displays the location of known landfill sites. Historic sites are where there is no environmental permit in force. Active sites are currently authorised by the Environment Agency under Environmental Permitting Regulations.



Nearby Landfill Sites

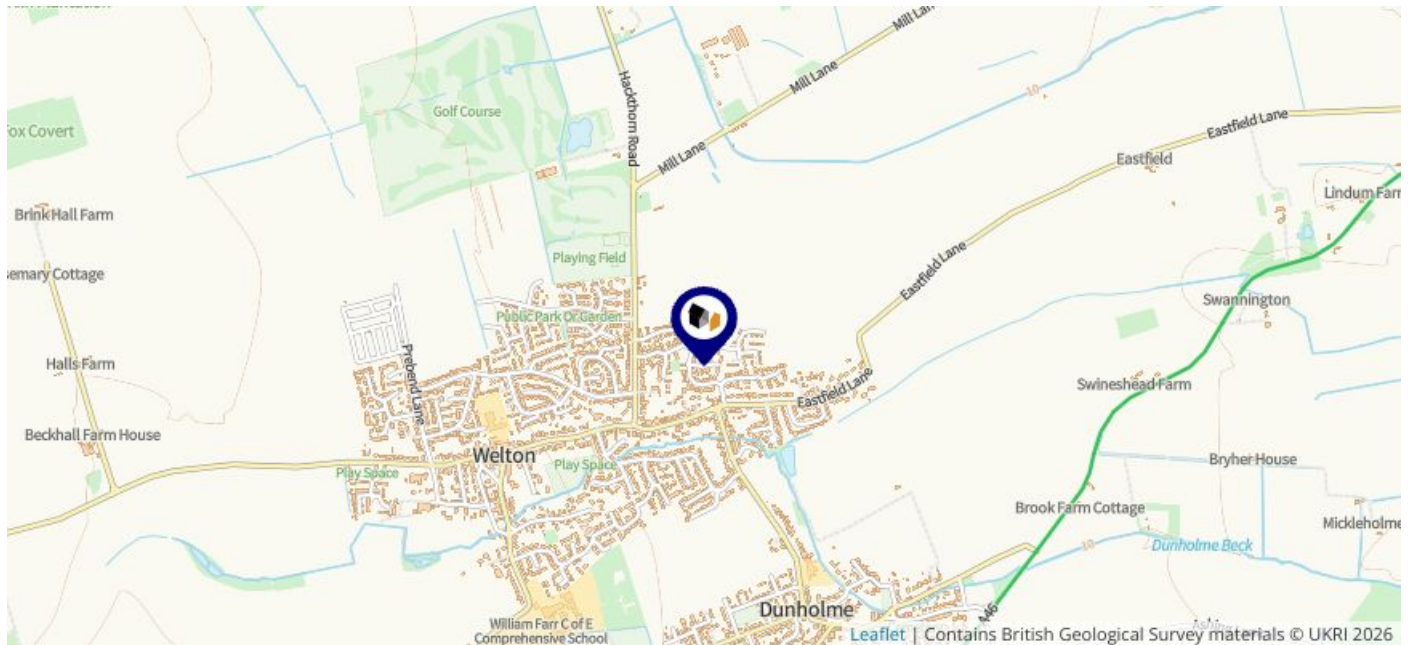
	Dunholme Holt Bend-Off the A46, Dunholme, Lincolnshire	Historic Landfill
	Land adjacent to Cammeringham Top Covert and the A15-Cammeringham	Historic Landfill
	Middle Street-Cammeringham	Historic Landfill

Maps

Coal Mining



This map displays nearby coal mine entrances and their classifications.



Mine Entry

- ✕ Adit
- ✕ Gutter Pit
- ✕ Shaft

The Coal Authority has records of over 175,000 mine entries within the UK captured in the National Coal Mining database, derived from sources including abandonment plans, geological and topographical plans.

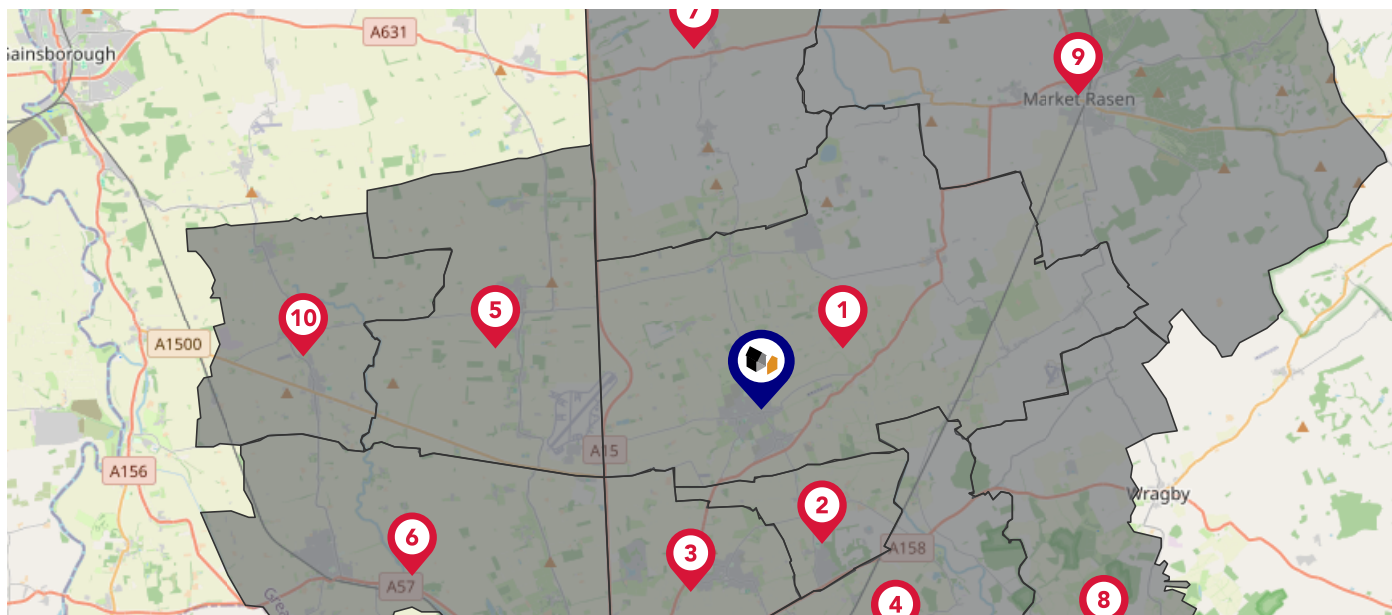
Coal mining activity is recorded as far back as the 13th century, but prior to 1872 there was no requirement to deposit abandonment plans. It is therefore believed there may be many unrecorded mine entries of which the Authority has no information or knowledge. These entries do not, therefore, appear within the Authority's national dataset as shown on this map.

Maps











Council Wards



The UK is divided into wards that are used for local elections to elect local government councillors. Sometimes these are known as 'electoral divisions'. Population counts can vary substantially between wards, but the national average is about 5,500

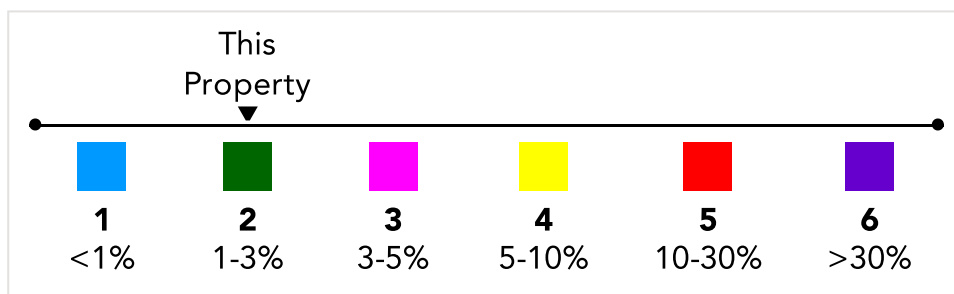
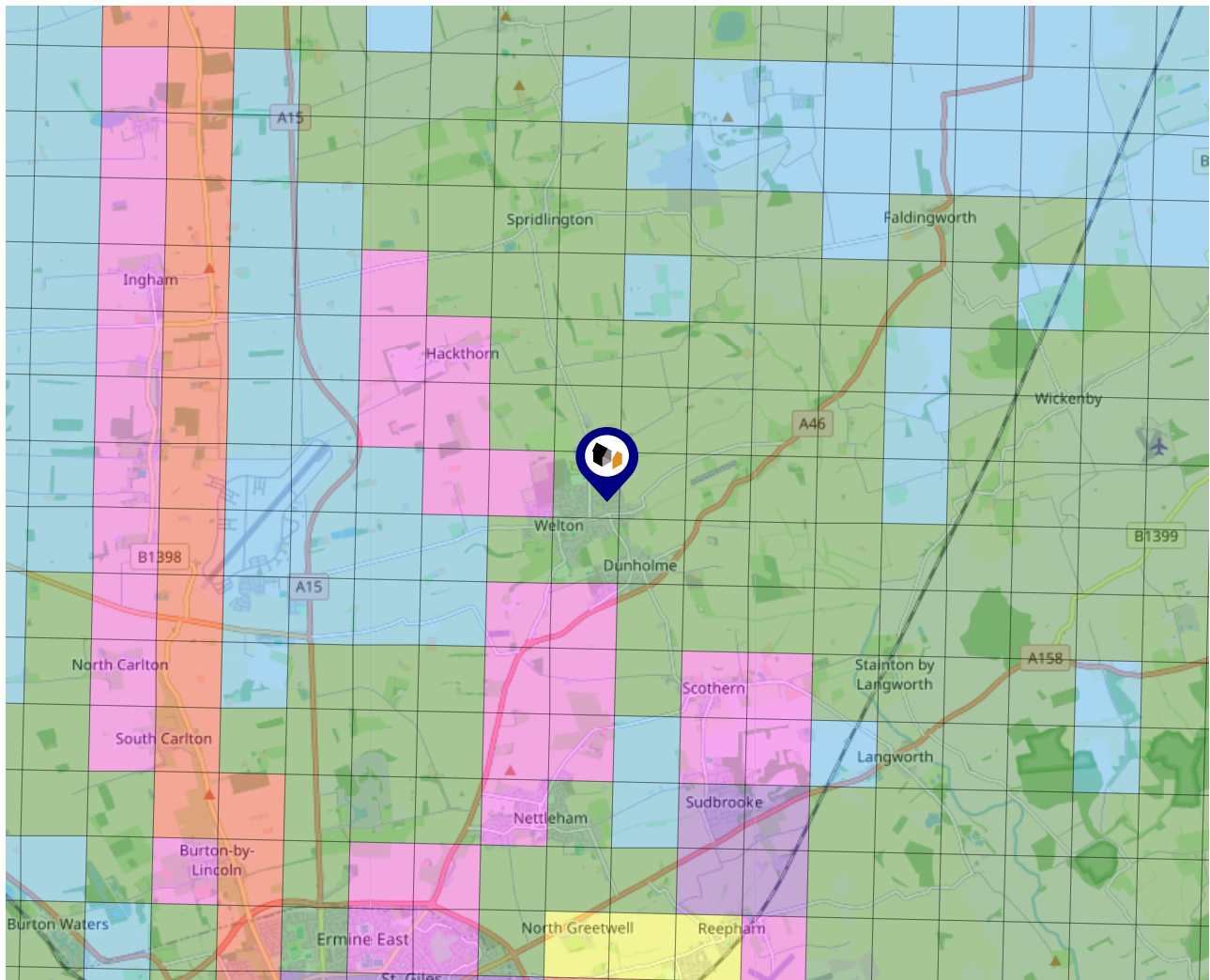


Nearby Council Wards

-  Dunholme and Welton Ward
-  Sudbrooke Ward
-  Nettleham Ward
-  Cherry Willingham Ward
-  Scampton Ward
-  Saxilby Ward
-  Waddingham and Spital Ward
-  Bardney Ward
-  Market Rasen Ward
-  Stow Ward

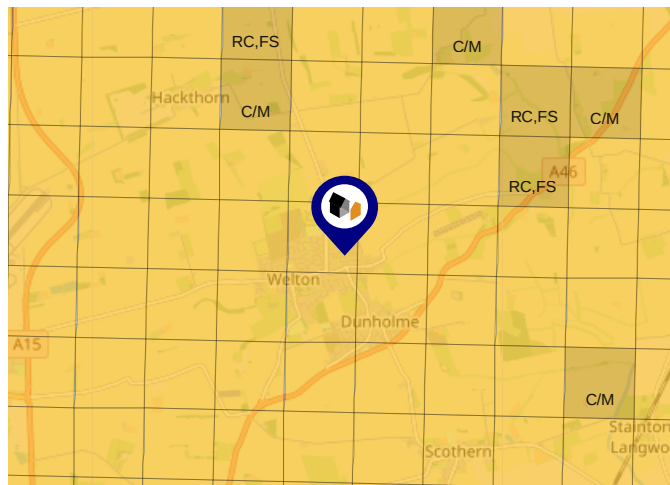
What is Radon?

Radon is a natural radioactive gas, which enters buildings from the ground. Exposure to high concentrations increases the risk of lung cancer. The UK Health Security Agency (UKHSA) recommends that radon levels should be reduced in homes where the annual average is at or above 200 becquerels per cubic metre (200 Bq/m³).



Ground Composition for this Address (Surrounding square kilometer zone around property)

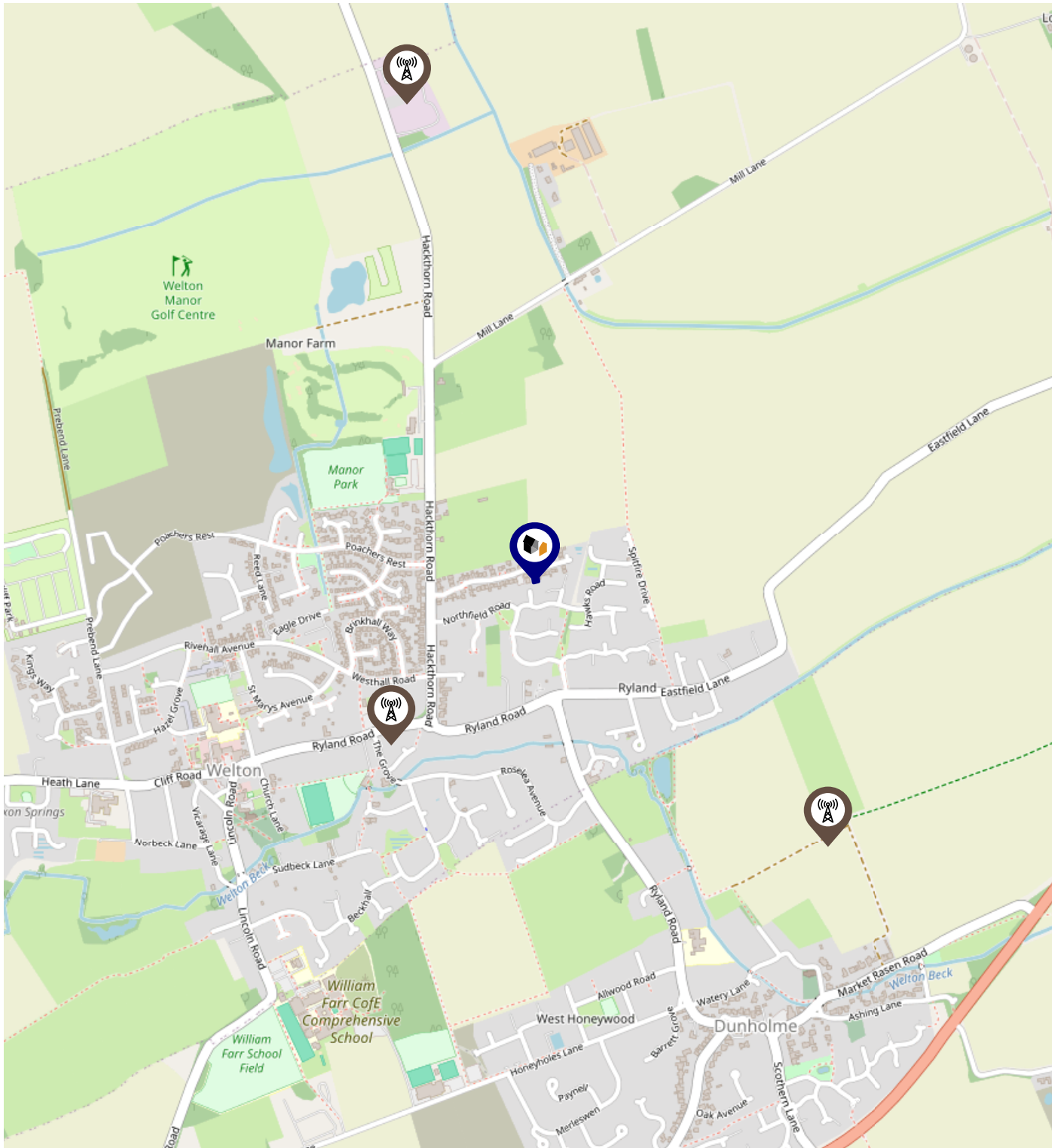
Carbon Content:	VARIABLE	Soil Texture:	LOAM TO CLAYEY LOAM
Parent Material Grain:	MIXED (ARGILLIC-RUDACEOUS)	Soil Depth:	DEEP
Soil Group:	MEDIUM TO HEAVY		





Primary Classifications (Most Common Clay Types)

C/M	Claystone / Mudstone
FPC,S	Floodplain Clay, Sand / Gravel
FC,S	Fluvial Clays & Silts
FC,S,G	Fluvial Clays, Silts, Sands & Gravel
PM/EC	Prequaternary Marine / Estuarine Clay / Silt
QM/EC	Quaternary Marine / Estuarine Clay / Silt
RC	Residual Clay
RC/LL	Residual Clay & Loamy Loess
RC,S	River Clay & Silt
RC,FS	Riverine Clay & Floodplain Sands and Gravel
RC,FL	Riverine Clay & Fluvial Sands and Gravel
TC	Terrace Clay
TC/LL	Terrace Clay & Loamy Loess

Local Area Masts & Pylons



Key:

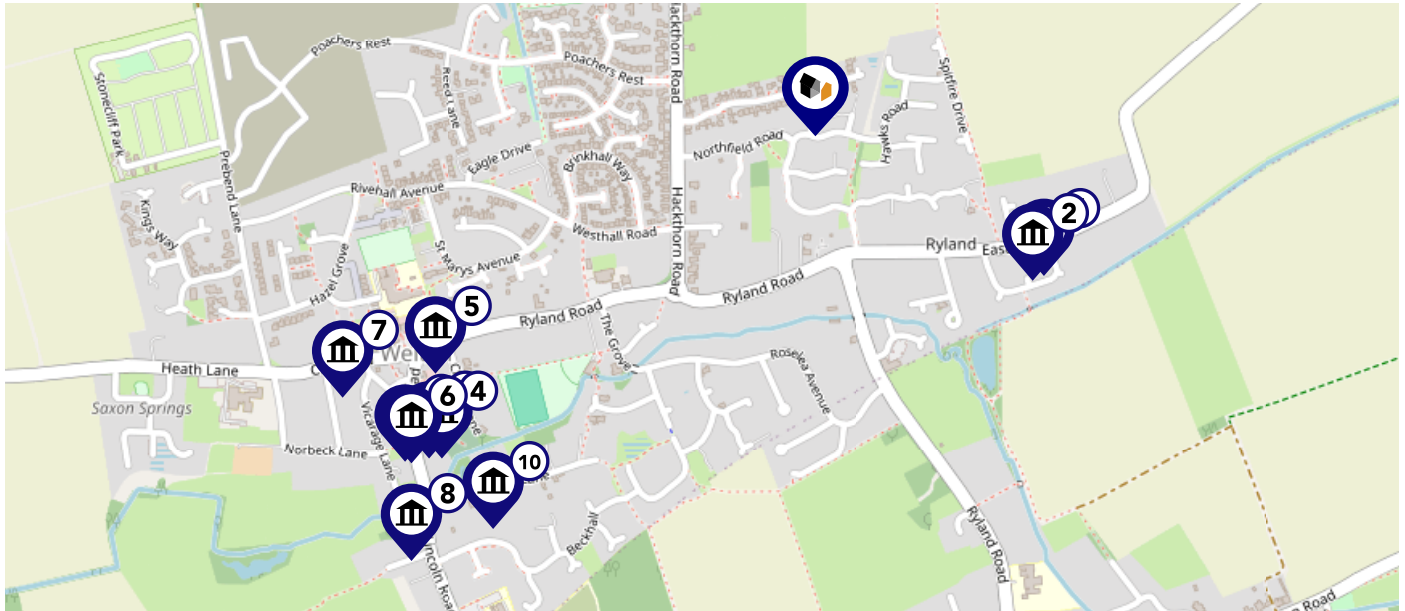
-  Power Pylons
-  Communication Masts











Maps

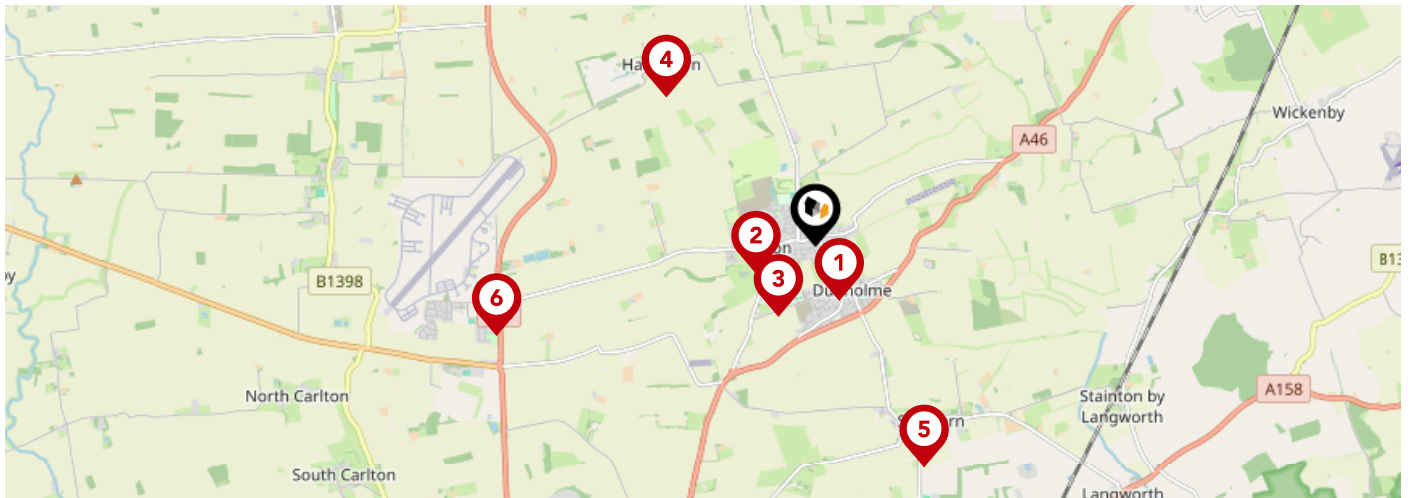
Listed Buildings



This map displays nearby listed buildings and protected structures, as well as their listed tier and distance from the target property...

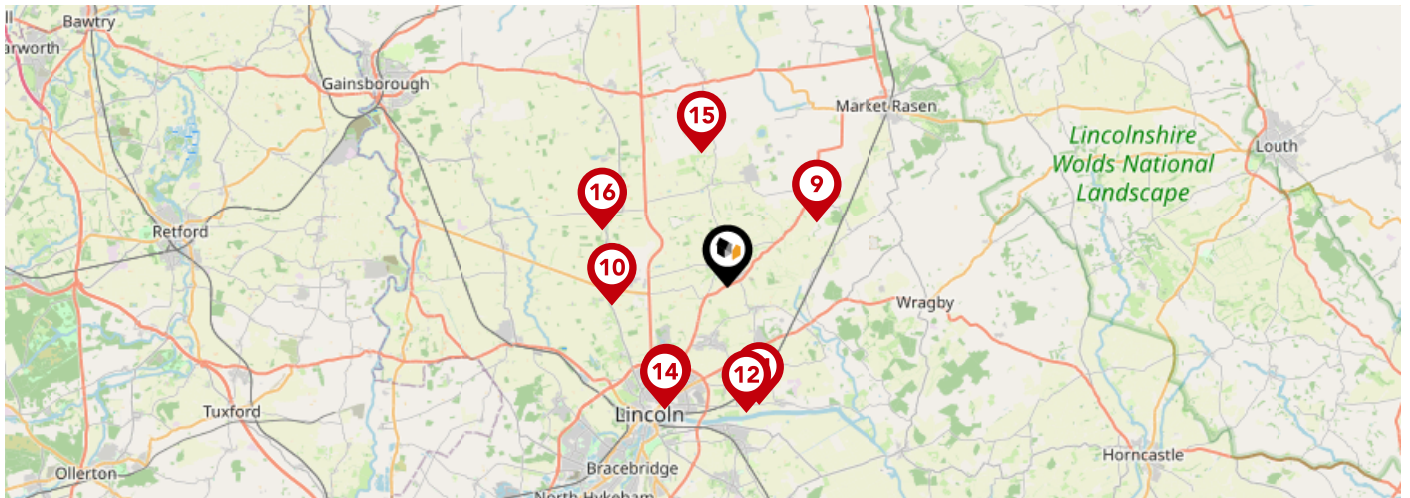



Listed Buildings in the local district	Grade	Distance
 1309120 - Ryland Farmhouse	Grade II	0.3 miles
 1064130 - Pigeoncote At Ryland Farmhouse	Grade II	0.3 miles
 1359439 - Church Of St Mary	Grade II	0.5 miles
 1064131 - 2 Gravestones At East End Of Church Of St Mary	Grade II	0.5 miles
 1359460 - 7, Ryland Road	Grade II	0.5 miles
 1166107 - Cross At Church Of St Mary West Side Of Churchyard	Grade II	0.6 miles
 1064129 - Stonecliffe House	Grade II	0.6 miles
 1064090 - 10, Lincoln Road	Grade II	0.6 miles
 1359440 - War Memorial In Churchyard Of Church Of St Mary	Grade II	0.6 miles
 1064091 - Stonefaces	Grade II	0.6 miles



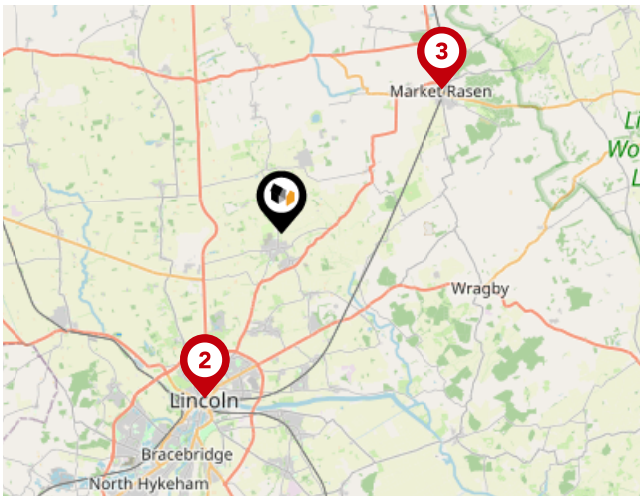
		Nursery	Primary	Secondary	College	Private
1	Dunholme St Chad's Church of England Primary School Ofsted Rating: Requires improvement Pupils: 212 Distance:0.53	<input type="checkbox"/>	<input checked="" type="checkbox"/>	<input type="checkbox"/>	<input type="checkbox"/>	<input type="checkbox"/>
2	Welton St Mary's Church of England Primary Academy Ofsted Rating: Good Pupils: 381 Distance:0.57	<input type="checkbox"/>	<input checked="" type="checkbox"/>	<input type="checkbox"/>	<input type="checkbox"/>	<input type="checkbox"/>
3	William Farr CofE Comprehensive School Ofsted Rating: Good Pupils: 1444 Distance:0.7	<input type="checkbox"/>	<input type="checkbox"/>	<input checked="" type="checkbox"/>	<input type="checkbox"/>	<input type="checkbox"/>
4	The Hackthorn Church of England Primary School Ofsted Rating: Outstanding Pupils: 56 Distance:1.87	<input type="checkbox"/>	<input checked="" type="checkbox"/>	<input type="checkbox"/>	<input type="checkbox"/>	<input type="checkbox"/>
5	Ellison Boulters Church of England Primary School Ofsted Rating: Outstanding Pupils: 288 Distance:2.18	<input type="checkbox"/>	<input checked="" type="checkbox"/>	<input type="checkbox"/>	<input type="checkbox"/>	<input type="checkbox"/>
6	Pollyplatt Primary School Ofsted Rating: Good Pupils: 81 Distance:2.93	<input type="checkbox"/>	<input checked="" type="checkbox"/>	<input type="checkbox"/>	<input type="checkbox"/>	<input type="checkbox"/>
7	The Nettleham Infant and Nursery School Ofsted Rating: Good Pupils: 210 Distance:3.16	<input type="checkbox"/>	<input checked="" type="checkbox"/>	<input type="checkbox"/>	<input type="checkbox"/>	<input type="checkbox"/>
8	The Nettleham Church of England Voluntary Aided Junior School Ofsted Rating: Good Pupils: 227 Distance:3.21	<input type="checkbox"/>	<input checked="" type="checkbox"/>	<input type="checkbox"/>	<input type="checkbox"/>	<input type="checkbox"/>

Area Schools



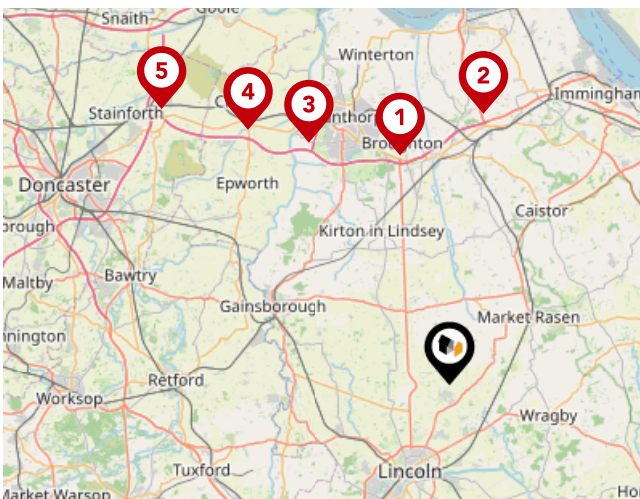
		Nursery	Primary	Secondary	College	Private
	Faldingworth Community Primary School Ofsted Rating: Good Pupils: 71 Distance:3.94	<input type="checkbox"/>	<input checked="" type="checkbox"/>	<input type="checkbox"/>	<input type="checkbox"/>	<input type="checkbox"/>
	Scampton Church of England Primary School Ofsted Rating: Good Pupils: 57 Distance:4.13	<input type="checkbox"/>	<input checked="" type="checkbox"/>	<input type="checkbox"/>	<input type="checkbox"/>	<input type="checkbox"/>
	Reepham Church of England Primary School Ofsted Rating: Good Pupils: 204 Distance:4.32	<input type="checkbox"/>	<input checked="" type="checkbox"/>	<input type="checkbox"/>	<input type="checkbox"/>	<input type="checkbox"/>
	The Priory Pembroke Academy Ofsted Rating: Good Pupils: 567 Distance:4.5	<input type="checkbox"/>	<input type="checkbox"/>	<input checked="" type="checkbox"/>	<input type="checkbox"/>	<input type="checkbox"/>
	Ermine Primary Academy Ofsted Rating: Good Pupils: 393 Distance:4.74	<input type="checkbox"/>	<input checked="" type="checkbox"/>	<input type="checkbox"/>	<input type="checkbox"/>	<input type="checkbox"/>
	Our Lady of Lincoln Catholic Primary School A Voluntary Academy Ofsted Rating: Good Pupils: 204 Distance:4.83	<input type="checkbox"/>	<input checked="" type="checkbox"/>	<input type="checkbox"/>	<input type="checkbox"/>	<input type="checkbox"/>
	Normanby Primary School Ofsted Rating: Good Pupils: 51 Distance:4.85	<input type="checkbox"/>	<input checked="" type="checkbox"/>	<input type="checkbox"/>	<input type="checkbox"/>	<input type="checkbox"/>
	Ingham Primary School Ofsted Rating: Good Pupils: 81 Distance:4.87	<input type="checkbox"/>	<input checked="" type="checkbox"/>	<input type="checkbox"/>	<input type="checkbox"/>	<input type="checkbox"/>

Area Transport (National)



National Rail Stations

Pin	Name	Distance
1	Lincoln Central Rail Station	6.42 miles
2	Lincoln Central Rail Station	6.44 miles
3	Market Rasen Rail Station	7.6 miles



Trunk Roads/Motorways

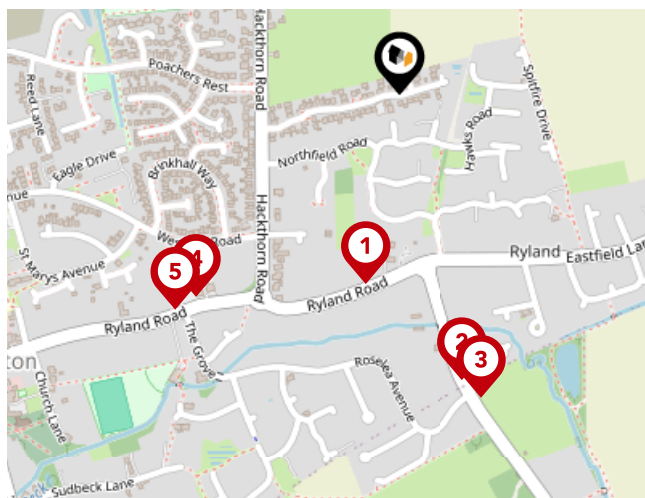
Pin	Name	Distance
1	M180 J4	16.55 miles
2	M180 J5	19.19 miles
3	M180 J3	19.76 miles
4	M180 J2	22.88 miles
5	M180 J1	28.06 miles



Airports/HELIPADS

Pin	Name	Distance
1	Humberside Airport	19.58 miles
2	Finningley	25.1 miles
3	East Mids Airport	48.84 miles
4	Leeds Bradford Airport	62.17 miles

Area Transport (Local)



Bus Stops/Stations

Pin	Name	Distance
1	Dunholme Road	0.21 miles
2	Roselea Avenue	0.32 miles
3	Roselea Avenue	0.35 miles
4	Village Hall	0.32 miles
5	Village Hall	0.34 miles

Mundys

Data Quality

We are committed to comprehensive property data being made available upfront to make the home buying and selling process quicker, easier and cheaper. This is why we have partnered with Sprift, the UK's leading supplier of property-specific data.



Contains public sector information licensed under the Open Government License v3.0

The information contained within this report is for general information purposes only.

Sprift Technologies Ltd aggregate this data from a wide variety of sources and while we endeavour to keep the information up to date and correct, we make no representations or warranties of any kind, express or implied, about the completeness, accuracy, reliability, of the information or related graphics contained within this report for any purpose.

Any reliance you place on such information is therefore strictly at your own risk. In no event will we be liable for any loss or damage including without limitation, indirect or consequential loss or damage, or any loss or damage whatsoever arising from loss of data or profits arising out of, or in connection with, the use of this report.



Mundys

29 – 30 Silver Street Lincoln LN2 1AS

01522 510 044

hymie.bentley@mundys.net

www.mundys.net

