



See More Online

KFB: Key Facts For Buyers

A Guide to This Property & the Local Area

Wednesday 13th May 2026



PATRICKS CLOSE, NORTH KELSEY, MARKET RASEN, LN7

Mundys

29 – 30 Silver Street Lincoln LN2 1AS

01522 510 044

tom.bell@mundys.net

www.mundys.net



Property Overview



Property

Type:	Detached	Tenure:	Freehold
Bedrooms:	3		
Plot Area:	0.14 acres		
Council Tax :	Band B		
Annual Estimate:	£1,831		
Title Number:	LL94695		

Local Area

Local Authority:	Lincolnshire
Conservation Area:	No
Flood Risk:	
● Rivers & Seas	Very low
● Surface Water	Very low

Estimated Broadband Speeds (Standard - Superfast - Ultrafast)

16 mb/s	53 mb/s	1800 mb/s

Mobile Coverage: (based on calls indoors)



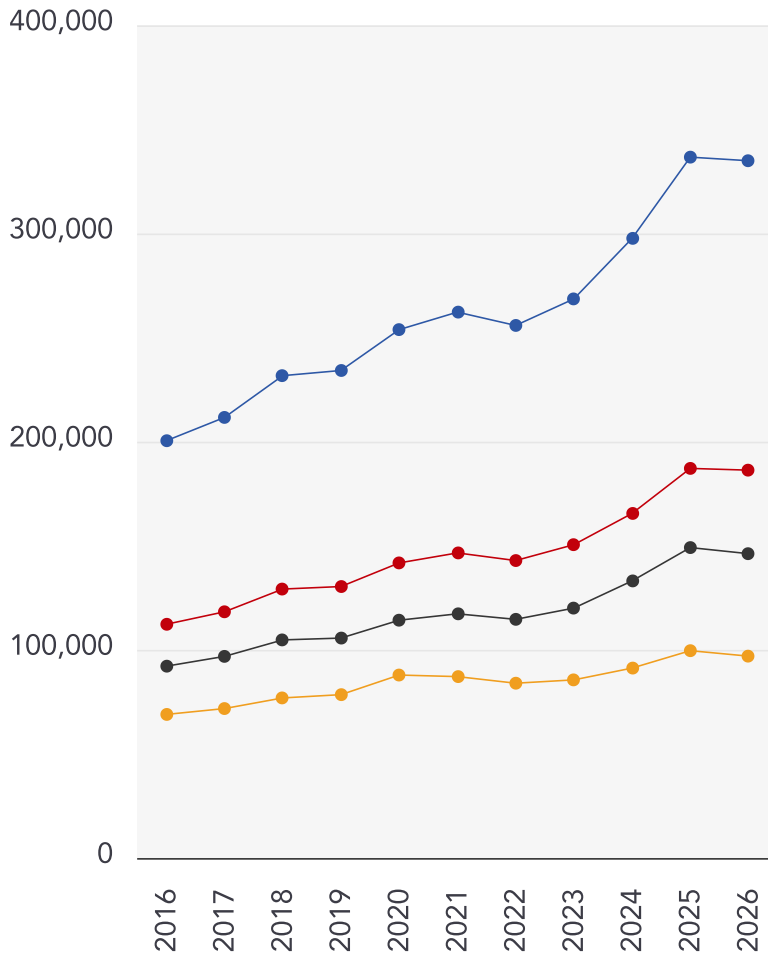
Satellite/Fibre TV Availability:



Market House Price Statistics



10 Year History of Average House Prices by Property Type in LN7



Detached

+67.09%

Semi-Detached

+65.93%


Terraced

+58.63%

Flat

+40.58%

This map displays nearby coal mine entrances and their classifications.



Mine Entry

- ✗ Adit
- ✗ Gutter Pit
- ✗ Shaft

The Coal Authority has records of over 175,000 mine entries within the UK captured in the National Coal Mining database, derived from sources including abandonment plans, geological and topographical plans.

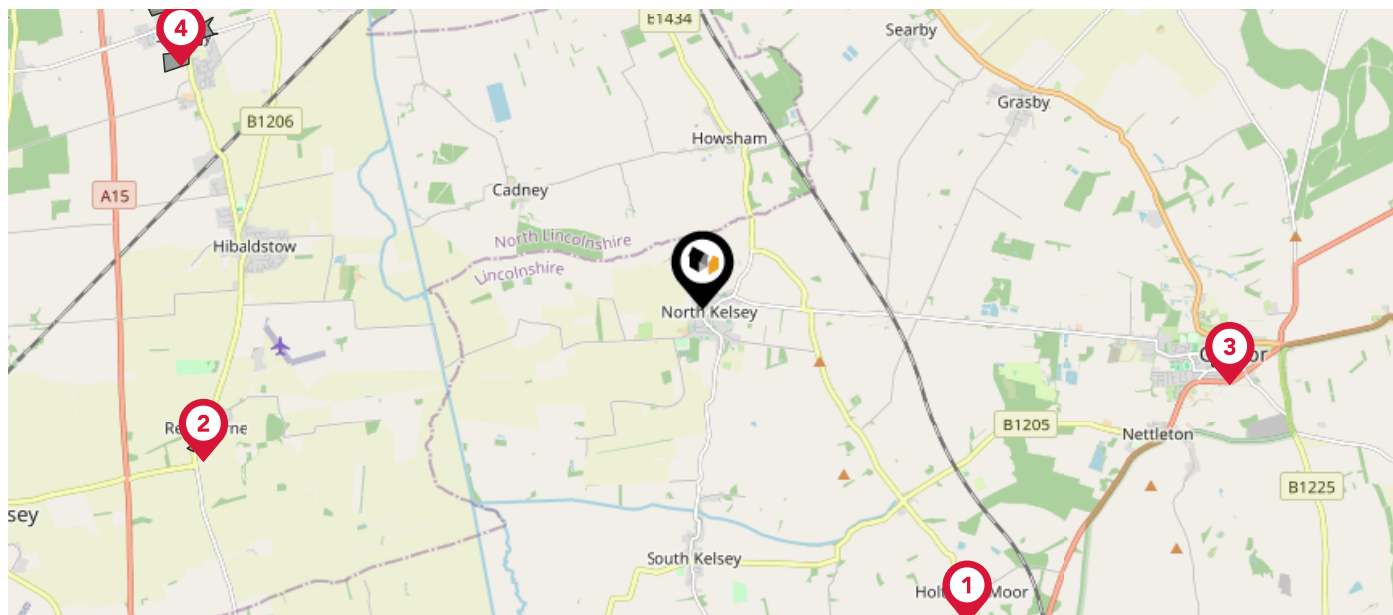
Coal mining activity is recorded as far back as the 13th century, but prior to 1872 there was no requirement to deposit abandonment plans. It is therefore believed there may be many unrecorded mine entries of which the Authority has no information or knowledge. These entries do not, therefore, appear within the Authority's national dataset as shown on this map.

Maps





Conservation Areas



This map displays nearby official conservation areas. Every local authority in England has at least one conservation area. Most are designated by the Council as the local planning authority, though Historic England and the Secretary of State also have the power to create them.



Nearby Conservation Areas

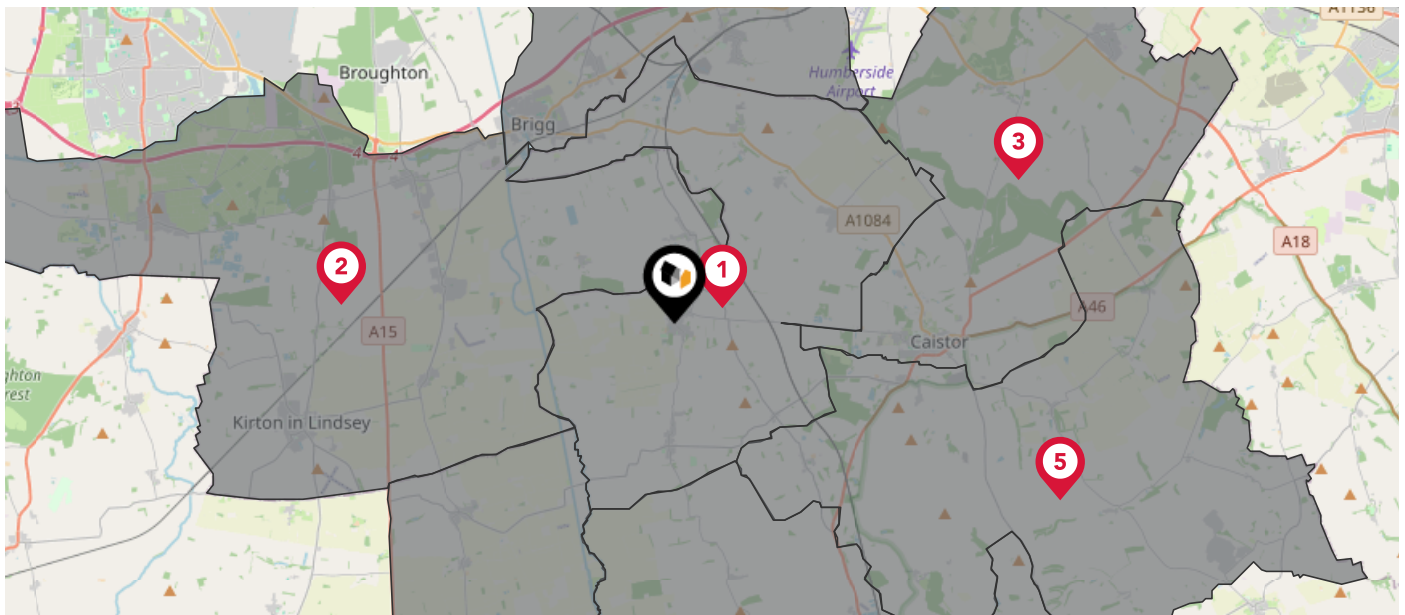
-  Holton le Moor
-  Redbourne
-  Caistor
-  Scawby

Maps








Council Wards



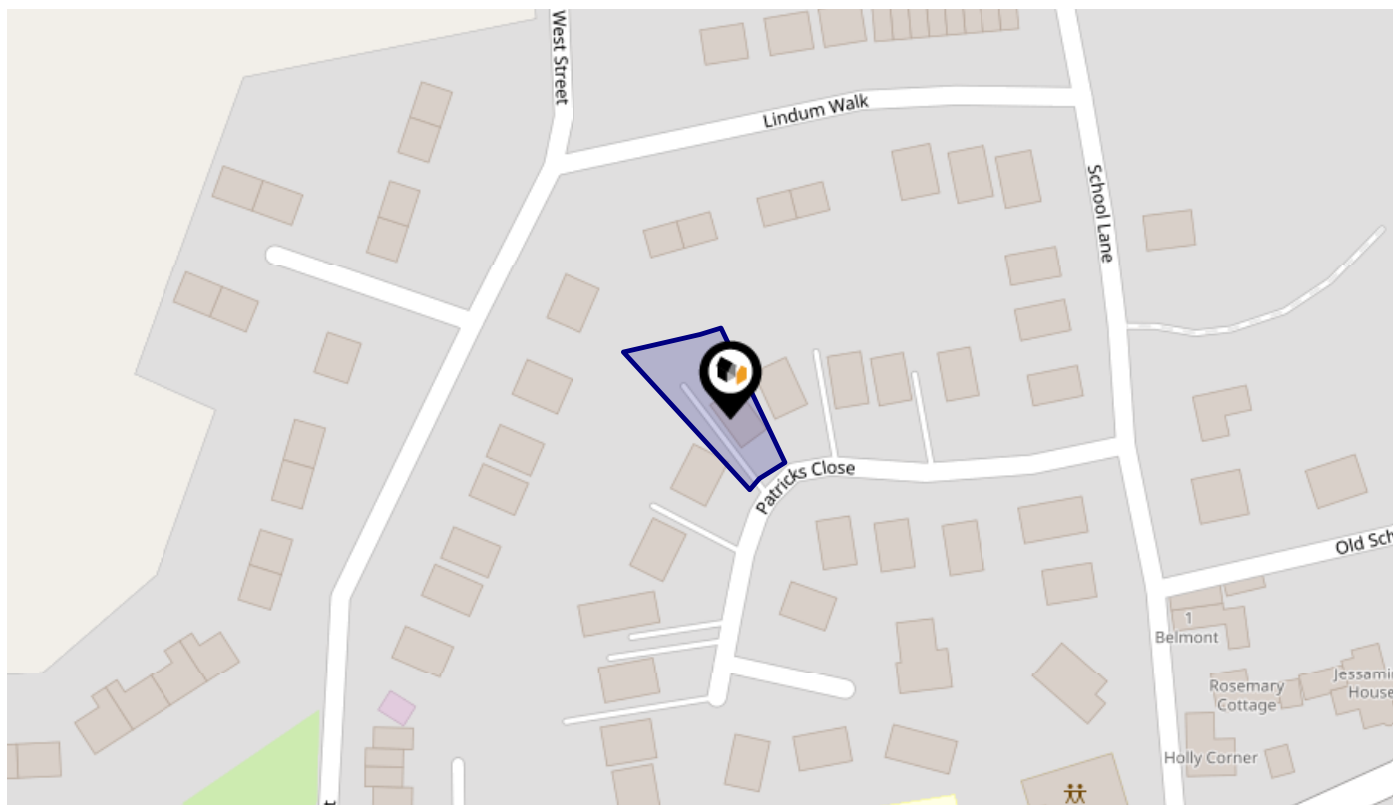
The UK is divided into wards that are used for local elections to elect local government councillors. Sometimes these are known as 'electoral divisions'. Population counts can vary substantially between wards, but the national average is about 5,500



Nearby Council Wards

-  Kelsey Wold Ward
-  Ridge Ward
-  Caistor and Yarborough Ward
-  Waddingham and Spital Ward
-  Wold View Ward
-  Brigg and Wolds Ward
-  Market Rasen Ward

This map displays the noise levels from nearby network rail and HS1 railway routes that affect this property...



Rail Noise Data

This data indicates the level of noise according to the strategic noise mapping of rail sources within areas with a population of at least 100,000 people (agglomerations) and along Network Rail and HS1 traffic routes.

The data indicates the annual average noise levels for the 16-hour period between 0700 - 2300.

Noise levels are modelled on a 10m grid at a receptor height of 4m above ground, polygons are then produced by merging neighbouring cells within the following noise classes:

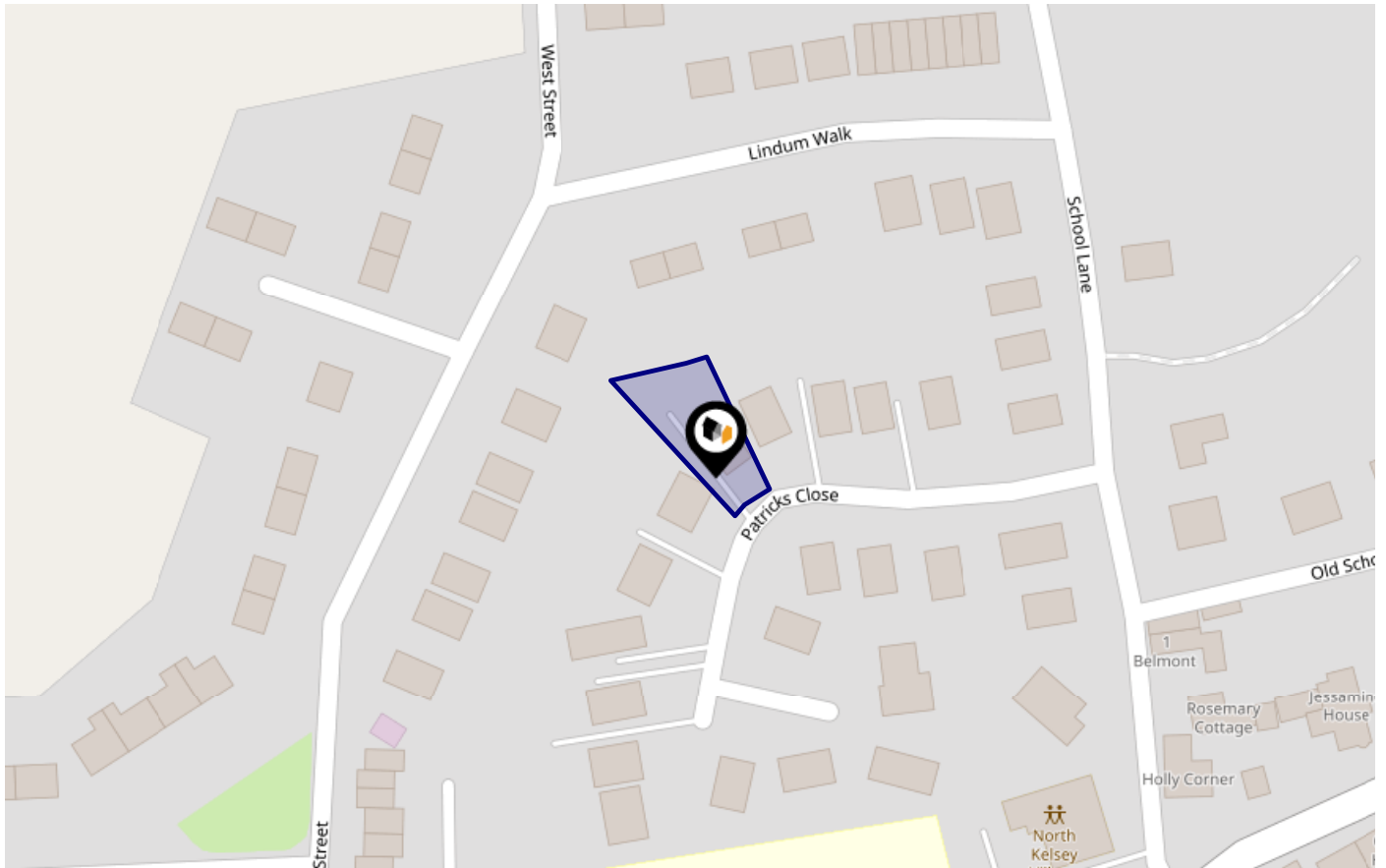
5		75.0+ dB	■
4		70.0-74.9 dB	■
3		65.0-69.9 dB	■
2		60.0-64.9 dB	■
1		55.0-59.9 dB	■

Flood Risk

Rivers & Seas - Flood Risk



This map shows the chance of flooding from rivers and / or the sea, taking into account flood defences and their condition.



Risk Rating: Very low

The map does not contain sufficient information for it to be used to determine flood risk to individual properties, but it does give you an indication of whether your area may be affected by surface water flooding at this risk level.

- **High Risk** - an area which has a chance of flooding of greater than **1 in 30 (3.3%)** in any one year.
- **Medium Risk** - an area which has a chance of flooding of greater than **1 in 100 (1.0%)** in any one year.
- **Low Risk** - an area which has a chance of flooding of greater than **1 in 1000 (0.1%)** in any one year.
- **Very Low Risk** - an area in which the risk is below **1 in 1000 (0.1%)** in any one year.

Chance of flooding to the following depths at this property:

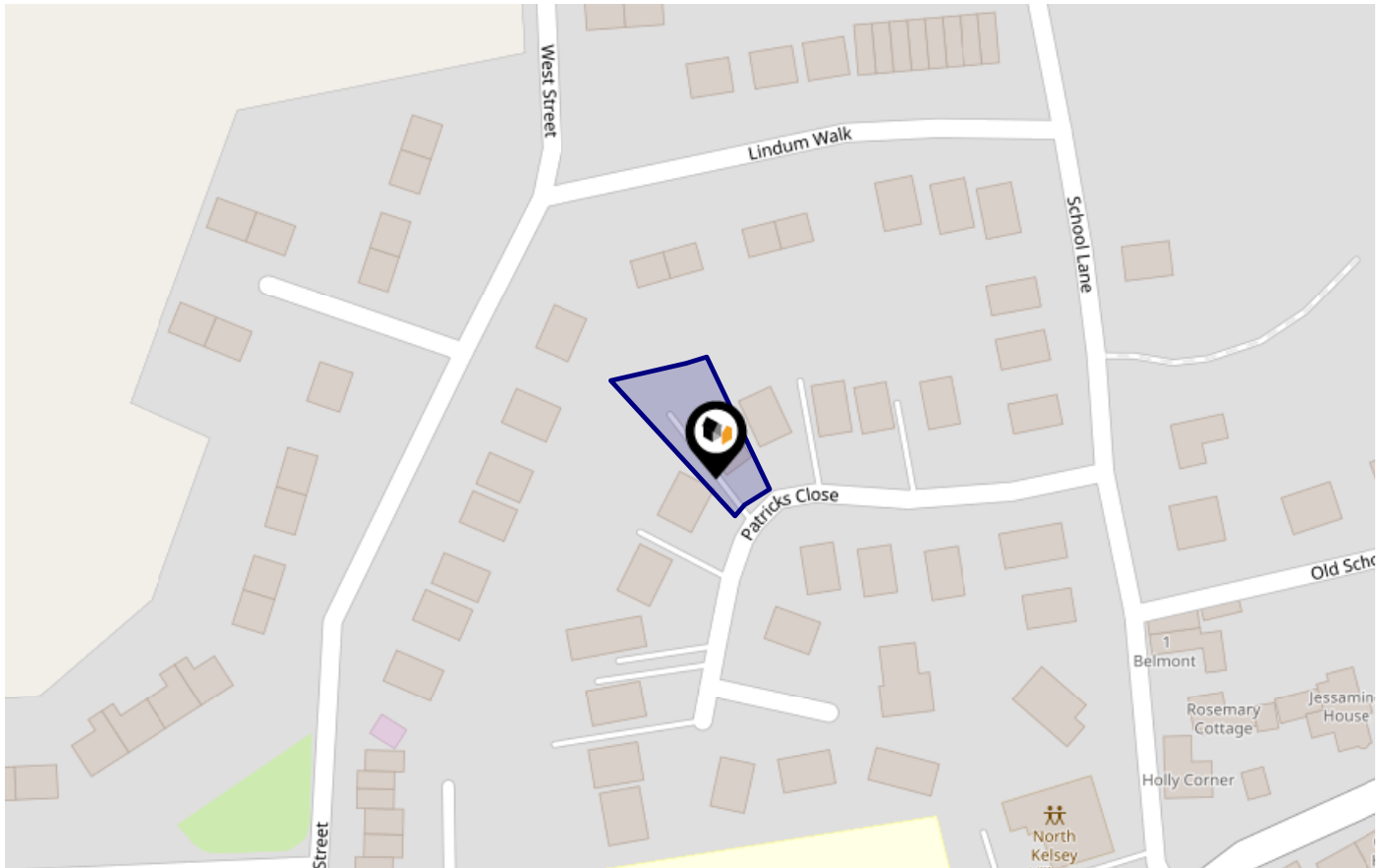


Flood Risk

Rivers & Seas - Climate Change



This map shows the future chance of flooding from rivers and / or the sea **between 2036 and 2069**, taking into account flood defences and their condition. The government climate change models cannot predict exactly when the chance of flooding will go up. It could happen at any time during the time period.



Risk Rating: **Very low**

The map does not contain sufficient information for it to be used to determine flood risk to individual properties, but it does give you an indication of whether your area may be affected by surface water flooding at this risk level.

- **High Risk** - an area which has a chance of flooding of greater than **1 in 30 (3.3%)** in any one year.
- **Medium Risk** - an area which has a chance of flooding of greater than **1 in 100 (1.0%)** in any one year.
- **Low Risk** - an area which has a chance of flooding of greater than **1 in 1000 (0.1%)** in any one year.
- **Very Low Risk** - an area in which the risk is below **1 in 1000 (0.1%)** in any one year.

Chance of flooding to the following depths at this property:

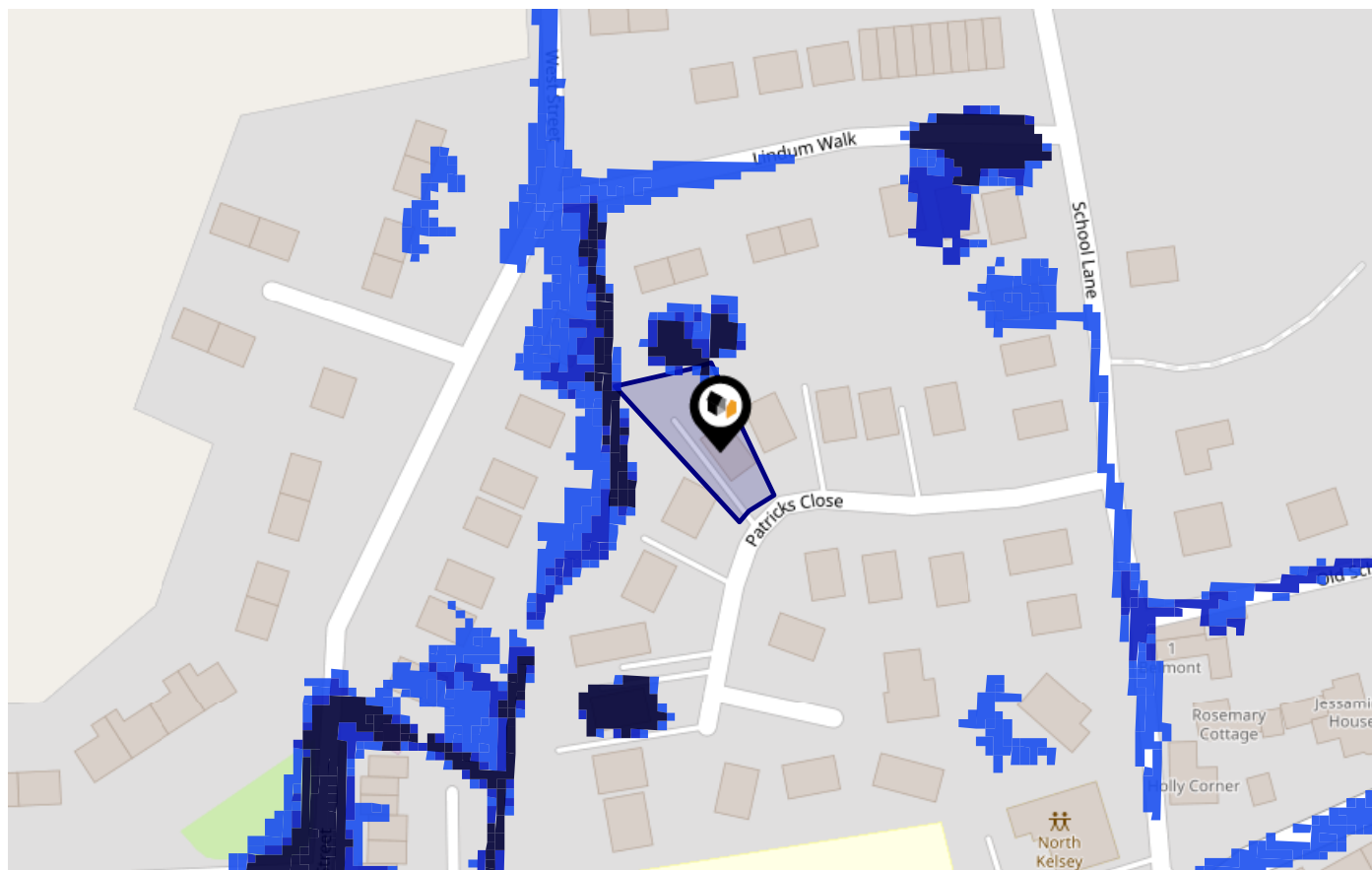


Flood Risk

Surface Water - Flood Risk



This map shows the chance of flooding where rainwater has nowhere to drain. This kind of flooding can occur far from rivers or seas.




Risk Rating: Very low

The map does not contain sufficient information for it to be used to determine flood risk to individual properties, but it does give you an indication of whether your area may be affected by surface water flooding at this risk level.

- High Risk** - an area which has a chance of flooding of greater than 1 in 30 (3.3%) in any one year.
- Medium Risk** - an area which has a chance of flooding of greater than 1 in 100 (1.0%) in any one year.
- Low Risk** - an area which has a chance of flooding of greater than 1 in 1000 (0.1%) in any one year.
- Very Low Risk** - an area in which the risk is below 1 in 1000 (0.1%) in any one year.

Chance of flooding to the following depths at this property:

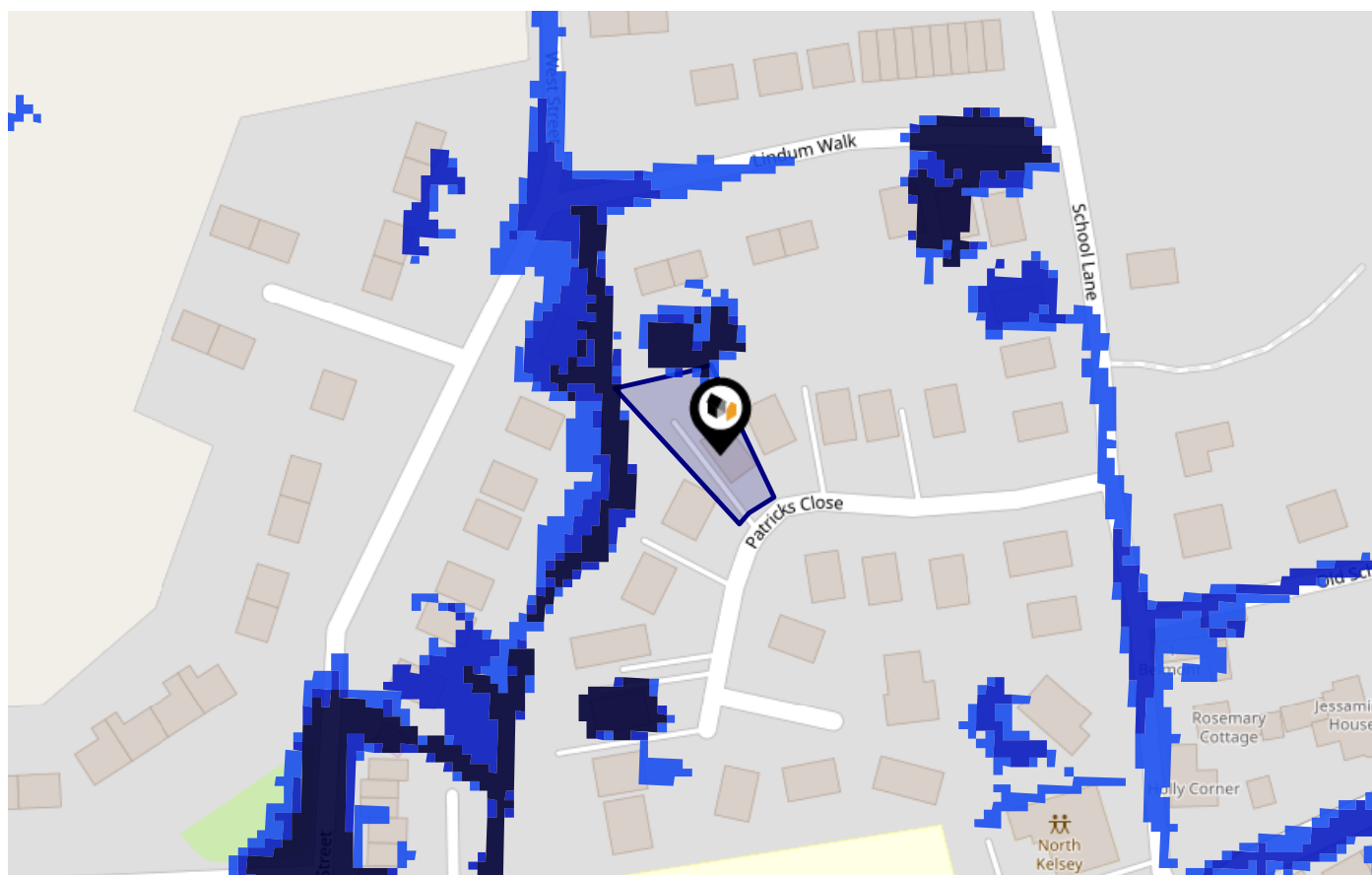


Flood Risk

Surface Water - Climate Change



This map shows the future chance of flooding **between 2040 and 2060** where rainwater has nowhere to drain. This kind of flooding can occur far from rivers or seas. The government climate change models cannot predict exactly when the chance of flooding will go up. It could happen at any time during the time period.




Risk Rating: Very low

The map does not contain sufficient information for it to be used to determine flood risk to individual properties, but it does give you an indication of whether your area may be affected by surface water flooding at this risk level.

- High Risk** - an area which has a chance of flooding of greater than 1 in 30 (3.3%) in any one year.
- Medium Risk** - an area which has a chance of flooding of greater than 1 in 100 (1.0%) in any one year.
- Low Risk** - an area which has a chance of flooding of greater than 1 in 1000 (0.1%) in any one year.
- Very Low Risk** - an area in which the risk is below 1 in 1000 (0.1%) in any one year.

Chance of flooding to the following depths at this property:

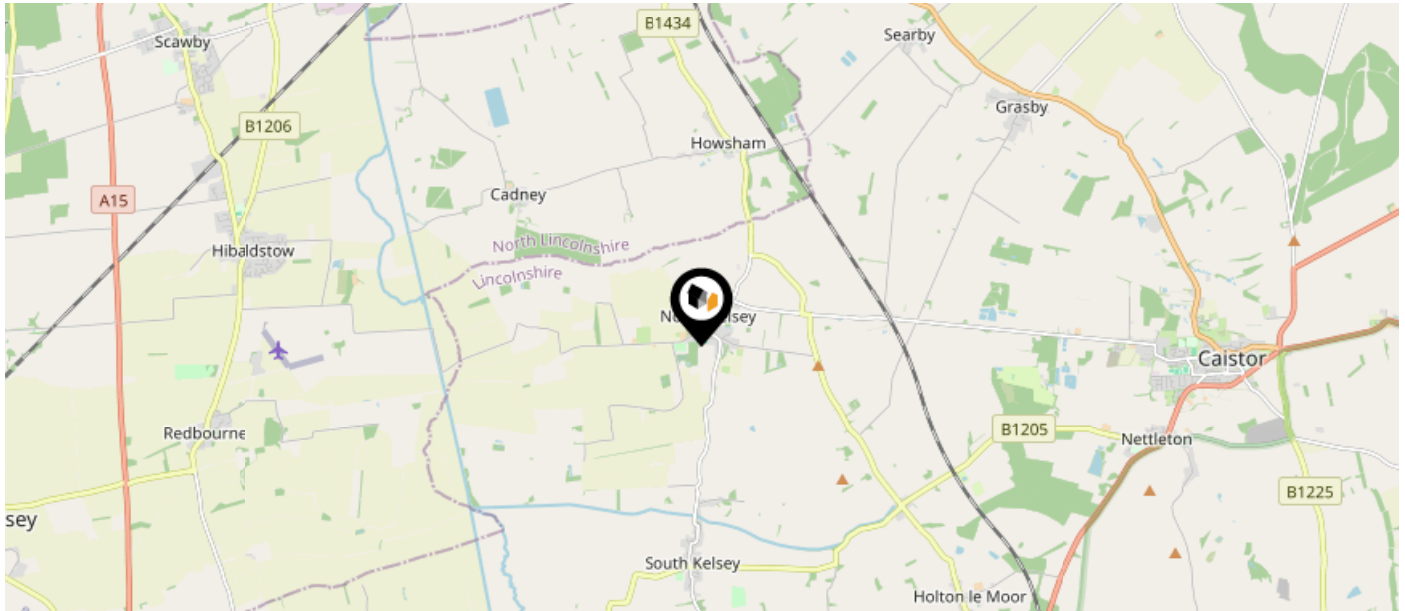


Maps

Green Belt



This map displays nearby areas that have been designated as Green Belt...




Nearby Green Belt Land

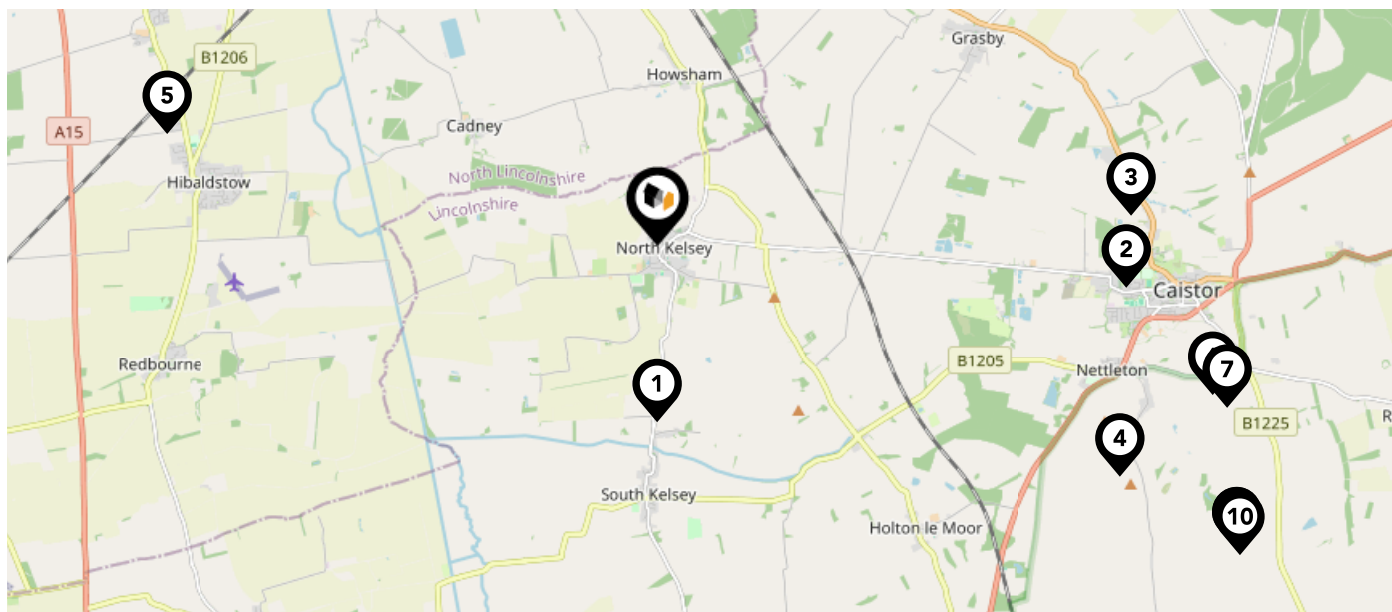
No data available.

Maps

Landfill Sites



This map displays the location of known landfill sites. Historic sites are where there is no environmental permit in force. Active sites are currently authorised by the Environment Agency under Environmental Permitting Regulations.



Nearby Landfill Sites

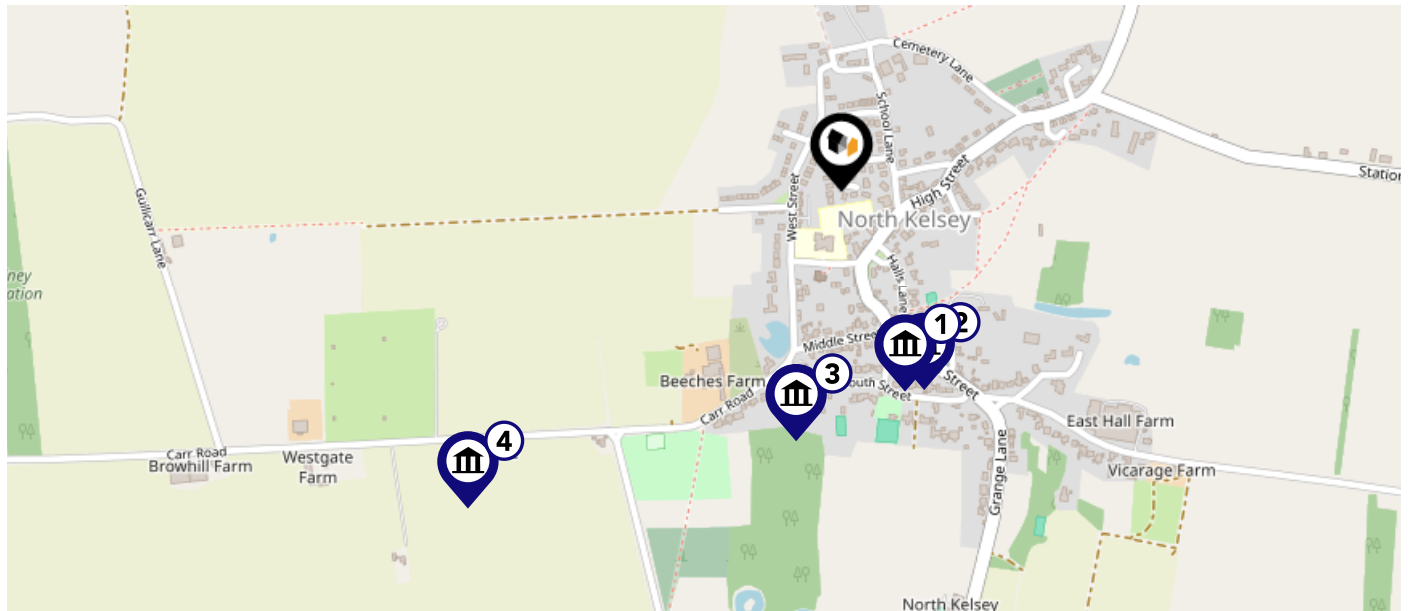
1	North Kelsey Road-Grange Lane, South Kelsey, Lincolnshire	Historic Landfill
2	Sandbraes-Caistor, Lincolnshire	Historic Landfill
3	Brigg Road-Caistor, Lincolnshire	Historic Landfill
4	Woods Hill-Normanby Road, Nettleton	Historic Landfill
5	Scawby Station-Hibaldstow, North Lincolnshire	Historic Landfill
6	Mansgate Hill Quarry-Mansgate Hill, Nettleton, Caistor, Lincolnshire	Historic Landfill
7	Mansgate Hill-Nettleton	Historic Landfill
8	No name provided by source	Active Landfill
9	EA/EPR/VP3130BK/V002 - Tioxide Europe Ltd	Active Landfill
10	EA/EPR/FP3192NN/T001 - Tioxide Europe Ltd	Active Landfill





Maps

Listed Buildings

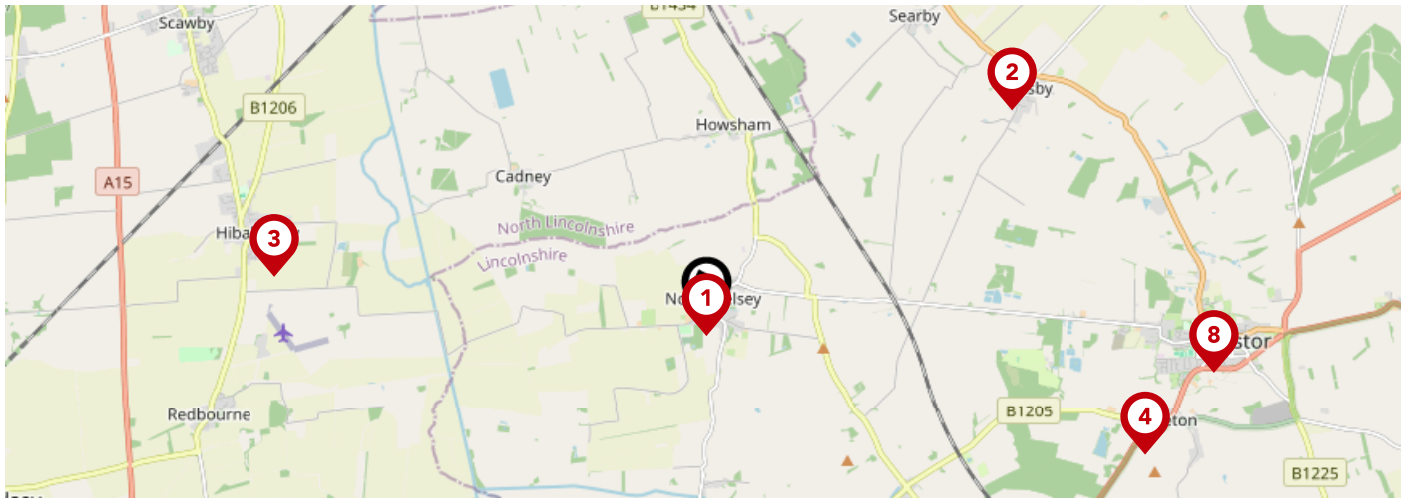


This map displays nearby listed buildings and protected structures, as well as their listed tier and distance from the target property...

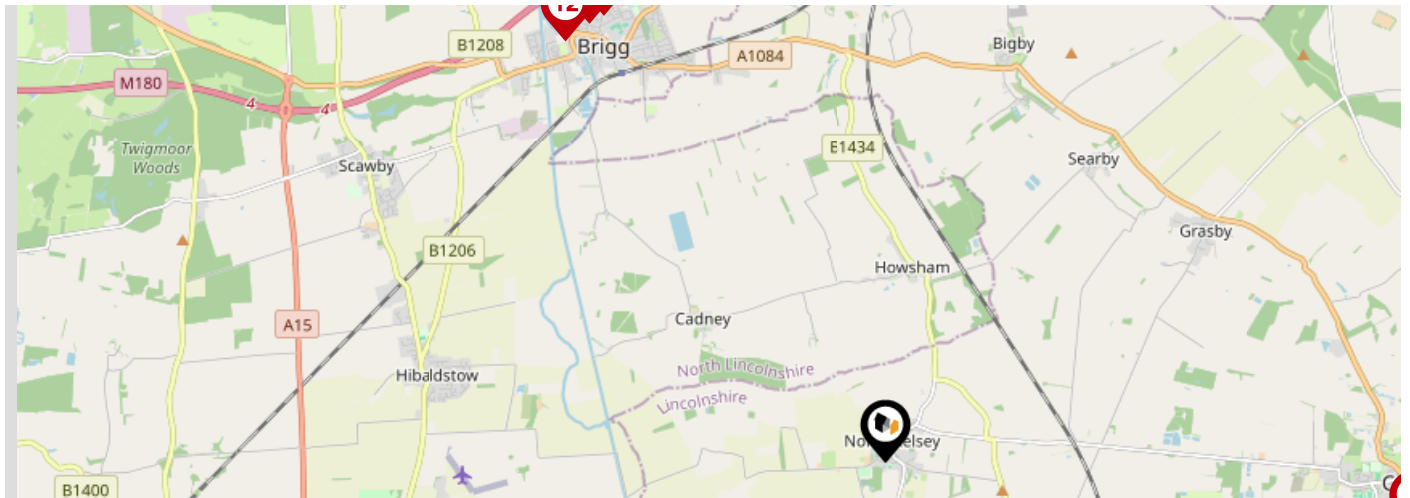










Listed Buildings in the local district	Grade	Distance
 1309092 - Church Farm House, Gateposts, Wall And Railings	Grade II	0.2 miles
 1359811 - Church Of St. Nicholas/or All Hallows	Grade II	0.2 miles
 1063431 - Drury House	Grade II	0.3 miles
 1166039 - Tower Mill At North Kelsey Mills	Grade II	0.5 miles

Area Schools

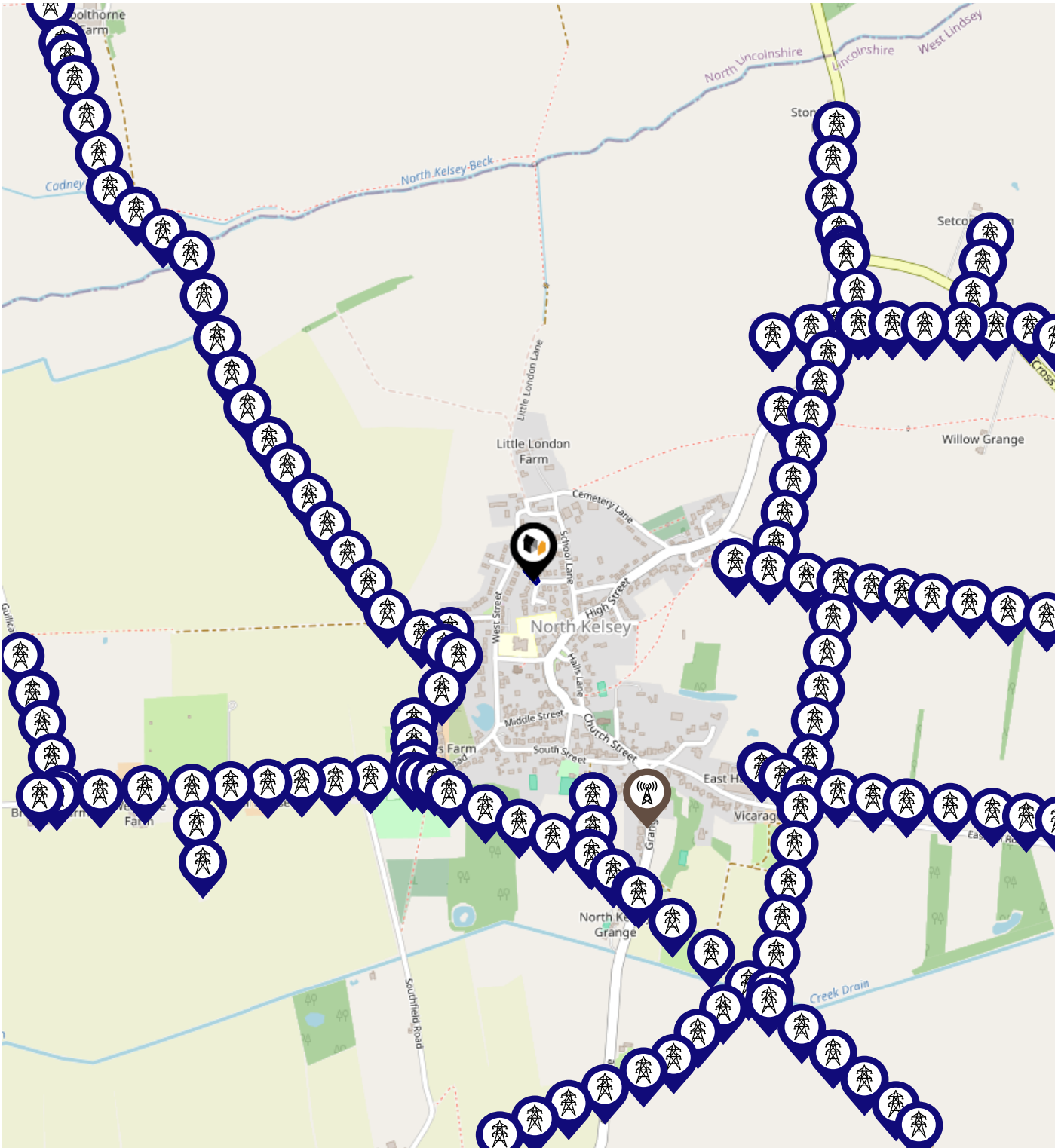


		Nursery	Primary	Secondary	College	Private
1	Kelsey Primary School Ofsted Rating: Good Pupils: 101 Distance:0.13	<input type="checkbox"/>	<input checked="" type="checkbox"/>	<input type="checkbox"/>	<input type="checkbox"/>	<input type="checkbox"/>
2	Grasby All Saints Church of England Primary School Ofsted Rating: Good Pupils: 80 Distance:3.28	<input type="checkbox"/>	<input checked="" type="checkbox"/>	<input type="checkbox"/>	<input type="checkbox"/>	<input type="checkbox"/>
3	Hibaldstow Academy Ofsted Rating: Good Pupils: 109 Distance:3.83	<input type="checkbox"/>	<input checked="" type="checkbox"/>	<input type="checkbox"/>	<input type="checkbox"/>	<input type="checkbox"/>
4	Nettleton Community Primary School Ofsted Rating: Good Pupils: 69 Distance:4.06	<input type="checkbox"/>	<input checked="" type="checkbox"/>	<input type="checkbox"/>	<input type="checkbox"/>	<input type="checkbox"/>
5	Hestia School Ofsted Rating: Requires improvement Pupils: 73 Distance:4.09	<input type="checkbox"/>	<input type="checkbox"/>	<input checked="" type="checkbox"/>	<input type="checkbox"/>	<input type="checkbox"/>
6	Robert Holme Academy Ofsted Rating: Inadequate Pupils: 9 Distance:4.09	<input type="checkbox"/>	<input checked="" type="checkbox"/>	<input type="checkbox"/>	<input type="checkbox"/>	<input type="checkbox"/>
7	Sir John Nelthorpe School Ofsted Rating: Good Pupils: 830 Distance:4.26	<input type="checkbox"/>	<input type="checkbox"/>	<input checked="" type="checkbox"/>	<input type="checkbox"/>	<input type="checkbox"/>
8	Caistor Grammar School Ofsted Rating: Good Pupils: 683 Distance:4.51	<input type="checkbox"/>	<input type="checkbox"/>	<input checked="" type="checkbox"/>	<input type="checkbox"/>	<input type="checkbox"/>





		Nursery	Primary	Secondary	College	Private
	Wrawby St Mary's CofE Primary School Ofsted Rating: Good Pupils: 126 Distance:4.52	<input type="checkbox"/>	<input checked="" type="checkbox"/>	<input type="checkbox"/>	<input type="checkbox"/>	<input type="checkbox"/>
	The Vale Academy Ofsted Rating: Good Pupils: 742 Distance:4.66	<input type="checkbox"/>	<input type="checkbox"/>	<input checked="" type="checkbox"/>	<input type="checkbox"/>	<input type="checkbox"/>
	St Mary's Catholic Primary Voluntary Academy (Brigg) Ofsted Rating: Good Pupils: 184 Distance:4.66	<input type="checkbox"/>	<input checked="" type="checkbox"/>	<input type="checkbox"/>	<input type="checkbox"/>	<input type="checkbox"/>
	Brigg Primary School Ofsted Rating: Good Pupils: 334 Distance:4.66	<input type="checkbox"/>	<input checked="" type="checkbox"/>	<input type="checkbox"/>	<input type="checkbox"/>	<input type="checkbox"/>
	Caistor CofE and Methodist Primary School Ofsted Rating: Good Pupils: 216 Distance:4.71	<input type="checkbox"/>	<input checked="" type="checkbox"/>	<input type="checkbox"/>	<input type="checkbox"/>	<input type="checkbox"/>
	Caistor Yarborough Academy Ofsted Rating: Good Pupils: 536 Distance:4.91	<input type="checkbox"/>	<input type="checkbox"/>	<input checked="" type="checkbox"/>	<input type="checkbox"/>	<input type="checkbox"/>
	St Barnabas CofE Primary School, Barnetby Ofsted Rating: Requires improvement Pupils: 155 Distance:4.94	<input type="checkbox"/>	<input checked="" type="checkbox"/>	<input type="checkbox"/>	<input type="checkbox"/>	<input type="checkbox"/>
	Waddingham Primary School Ofsted Rating: Good Pupils: 86 Distance:5.03	<input type="checkbox"/>	<input checked="" type="checkbox"/>	<input type="checkbox"/>	<input type="checkbox"/>	<input type="checkbox"/>

Local Area Masts & Pylons

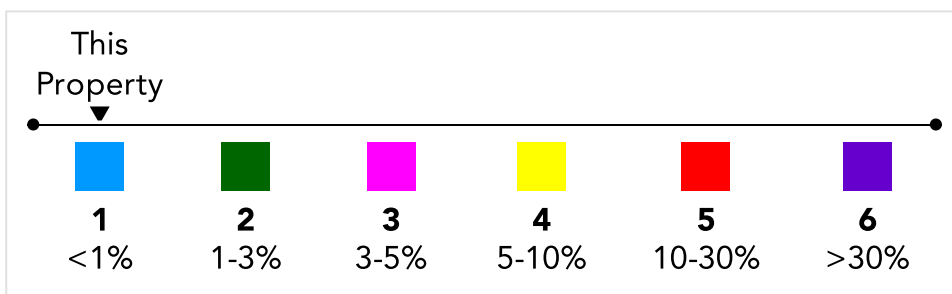
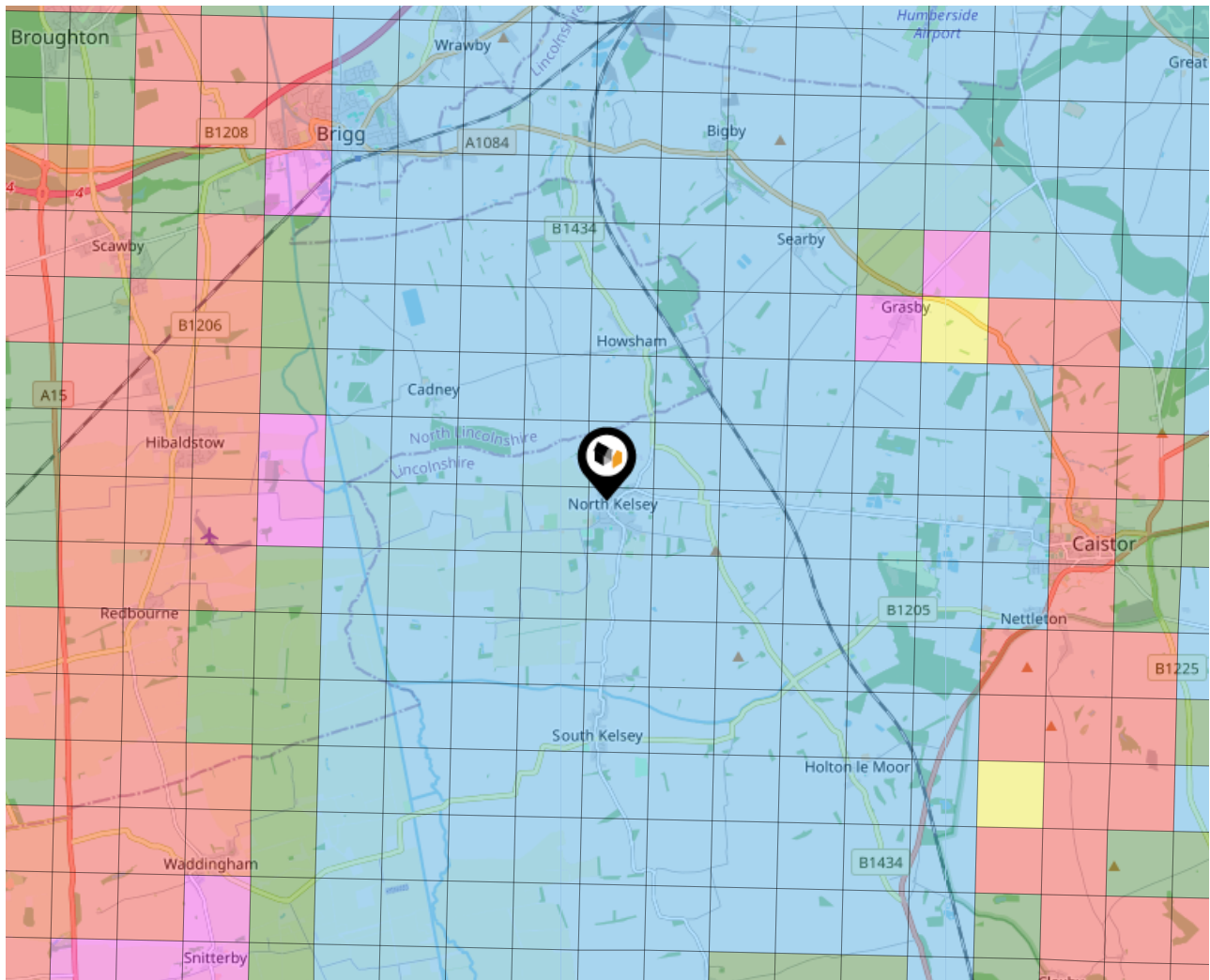


Key:

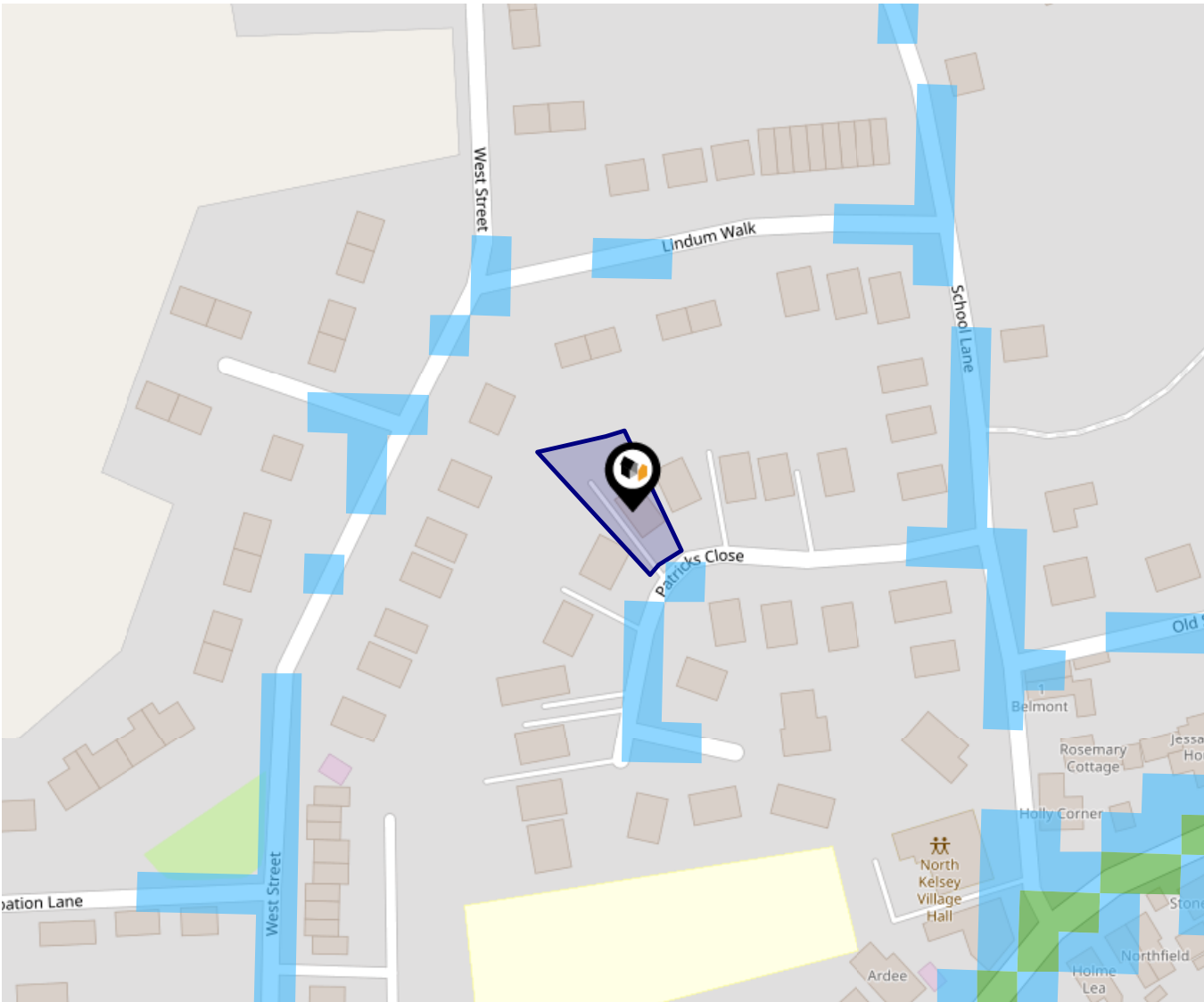
-  Power Pylons
-  Communication Masts

What is Radon?

Radon is a natural radioactive gas, which enters buildings from the ground. Exposure to high concentrations increases the risk of lung cancer. The UK Health Security Agency (UKHSA) recommends that radon levels should be reduced in homes where the annual average is at or above 200 becquerels per cubic metre (200 Bq/m³).



Local Area Road Noise

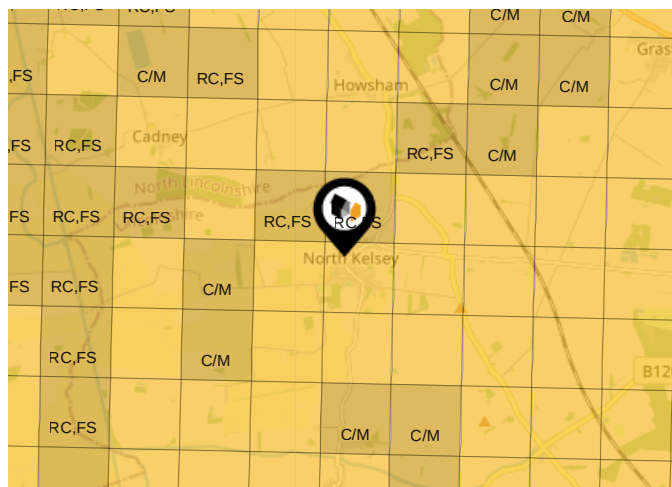


The data indicates the level of noise according to strategic noise sources across all traffic routes. This indicates a 25 house annual average noise level with separate weightings for the evening and the night periods.

- 75.0+ dB
- 70.0-74.9 dB
- 65.0-69.9 dB
- 60.0-64.9 dB
- 55.0-59.9 dB

Ground Composition for this Address (Surrounding square kilometer zone around property)

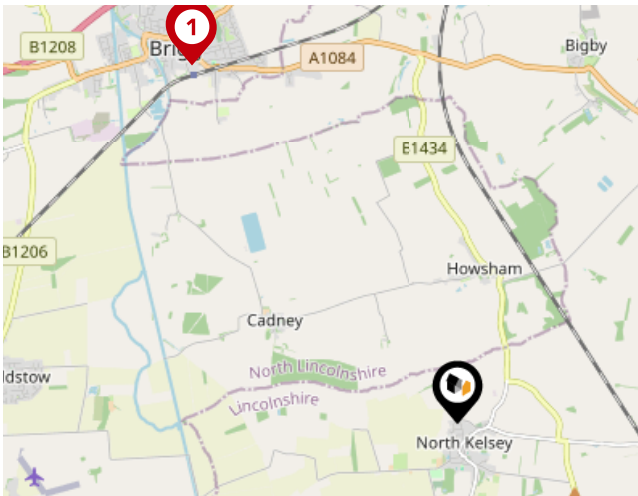
Carbon Content:	NONE	Soil Texture:	SAND TO SANDY LOAM
Parent Material Grain:	ARENACEOUS - RUDACEOUS	Soil Depth:	DEEP
Soil Group:	LIGHT(SANDY) TO MEDIUM(SANDY)		



Primary Classifications (Most Common Clay Types)

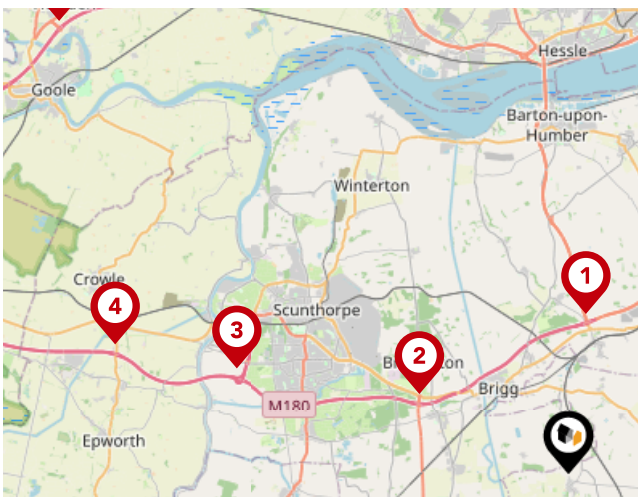
C/M	Claystone / Mudstone
FPC,S	Floodplain Clay, Sand / Gravel
FC,S	Fluvial Clays & Silts
FC,S,G	Fluvial Clays, Silts, Sands & Gravel
PM/EC	Prequaternary Marine / Estuarine Clay / Silt
QM/EC	Quaternary Marine / Estuarine Clay / Silt
RC	Residual Clay
RC/LL	Residual Clay & Loamy Loess
RC,S	River Clay & Silt
RC,FS	Riverine Clay & Floodplain Sands and Gravel
RC,FL	Riverine Clay & Fluvial Sands and Gravel
TC	Terrace Clay
TC/LL	Terrace Clay & Loamy Loess

Area Transport (National)



National Rail Stations

Pin	Name	Distance
1	Brigg Rail Station	3.94 miles
2	Brigg Rail Station	3.96 miles
3	Barnetby Rail Station	5.04 miles



Trunk Roads/Motorways

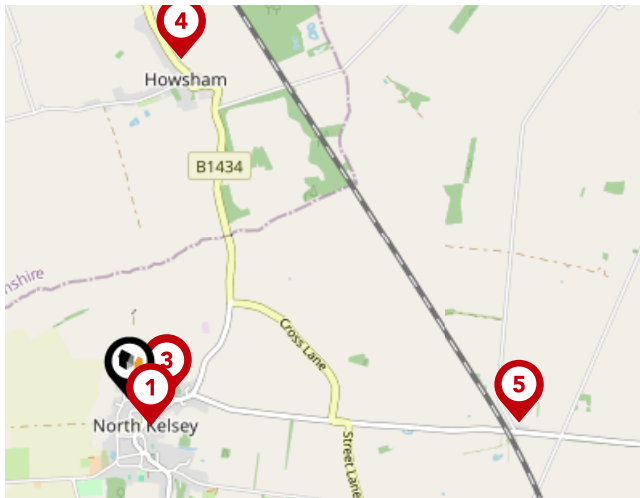
Pin	Name	Distance
1	M180 J5	5.71 miles
2	M180 J4	5.99 miles
3	M180 J3	12.31 miles
4	M180 J2	16.64 miles
5	M62 J37	24.01 miles



Airports/Helipads

Pin	Name	Distance
1	Humberside Airport	6.46 miles
2	Finningley	23.98 miles
3	East Mids Airport	59.88 miles
4	Leeds Bradford Airport	56.4 miles

Area Transport (Local)



Bus Stops/Stations

Pin	Name	Distance
1	Demand Responsive Area	0.15 miles
2	The Green	0.16 miles
3	The Green	0.16 miles
4	Pond	1.52 miles
5	The Queen's Head PH	1.72 miles



Mundys

We are dedicated to offering our customers the highest quality service and strongly believe in helping you through the entire process from start to finish. We believe the combination of qualified Partners, highly trained and experienced staff, unique understanding of the Newark, Southwell and Lincoln property markets and our commitment to the latest technology offers you the best Estate Agency in the area. Our offices are located on Kirkgate, Newark, King Street, Southwell, Silver Street and Museum Court, Lincoln also Queen Street, Market Rasen. We are one of the very few Agents in Newark, Southwell & Lincoln to be regulated by the Royal Institute of Chartered Surveyors.

We are dedicated to offering our customers the highest quality service and we strongly believe in helping you through the entire process from start to finish:

- Residential Sales
- Survey

Financial Services

We are pleased to offer the services of our Specialist Mortgage Advisors at Mundys Financial Services. Mundys Financial Services have extensive experience in the mortgage industry and provide independent whole of market advice from our offices based in Lincoln and Market Rasen.



Testimonial 1



Mundys have been wonderful. We will recommend them to anyone thinking of moving
- MR AND MRS GHEST

Testimonial 2



A huge thank you to you Emily and all of the Lettings Team for all your hard work in re-letting my apartment.
Please pass on my regards and thanks to all.
Again another superb performance from Mundys
MR FAHEY

Testimonial 3



Very satisfied with survey and would use again. I was impressed with how the Surveyor also telephoned me
to run through his report with me.
MRS HARDWICKE



/Mundysuk



/mundysuk



/mundysuk

Agent Disclaimer



Important - Please Read

These particulars do not constitute any part of an offer or contract. All statements in these details are made without liability on the part of Mundys or the seller.

They should not be relied upon as a statement or representation of fact and, although believed to be correct, are not guaranteed and form no part of an offer or contract. Any intending buyers must satisfy themselves as to their correctness.

Please note that all appliances and heating systems are not tested by Mundys and therefore no warranties can be given as to their good working order.

Mundys Data Quality

We are committed to comprehensive property data being made available upfront to make the home buying and selling process quicker, easier and cheaper. This is why we have partnered with Sprift, the UK's leading supplier of property-specific data.




Contains public sector information licensed under the Open Government License v3.0

The information contained within this report is for general information purposes only.

Sprift Technologies Ltd aggregate this data from a wide variety of sources and while we endeavour to keep the information up to date and correct, we make no representations or warranties of any kind, express or implied, about the completeness, accuracy, reliability, of the information or related graphics contained within this report for any purpose.

Any reliance you place on such information is therefore strictly at your own risk. In no event will we be liable for any loss or damage including without limitation, indirect or consequential loss or damage, or any loss or damage whatsoever arising from loss of data or profits arising out of, or in connection with, the use of this report.



Mundys

29 – 30 Silver Street Lincoln LN2 1AS

01522 510 044

tom.bell@mundys.net

www.mundys.net

