




See More Online

MIR: Material Info

The Material Information Affecting this Property

Thursday 11th September 2025



57, VALLIS ROAD, FROME, BA11

Cooper and Tanner

6 The Bridge Frome BA11 1AR

01373 455060

frome@cooperandtanner.co.uk

cooperandtanner.co.uk



Property Overview

COOPER AND TANNER



Property

Type:	Flat / Maisonette
Bedrooms:	1
Floor Area:	473 ft ² / 44 m ²
Council Tax :	Band A
Annual Estimate:	£1,626

Local Area

Local Authority:	Somerset
Conservation Area:	No
Flood Risk:	
• Rivers & Seas	Very low
• Surface Water	Very low

Estimated Broadband Speeds (Standard - Superfast - Ultrafast)

13 mb/s	80 mb/s	330 mb/s

Mobile Coverage: (based on calls indoors)

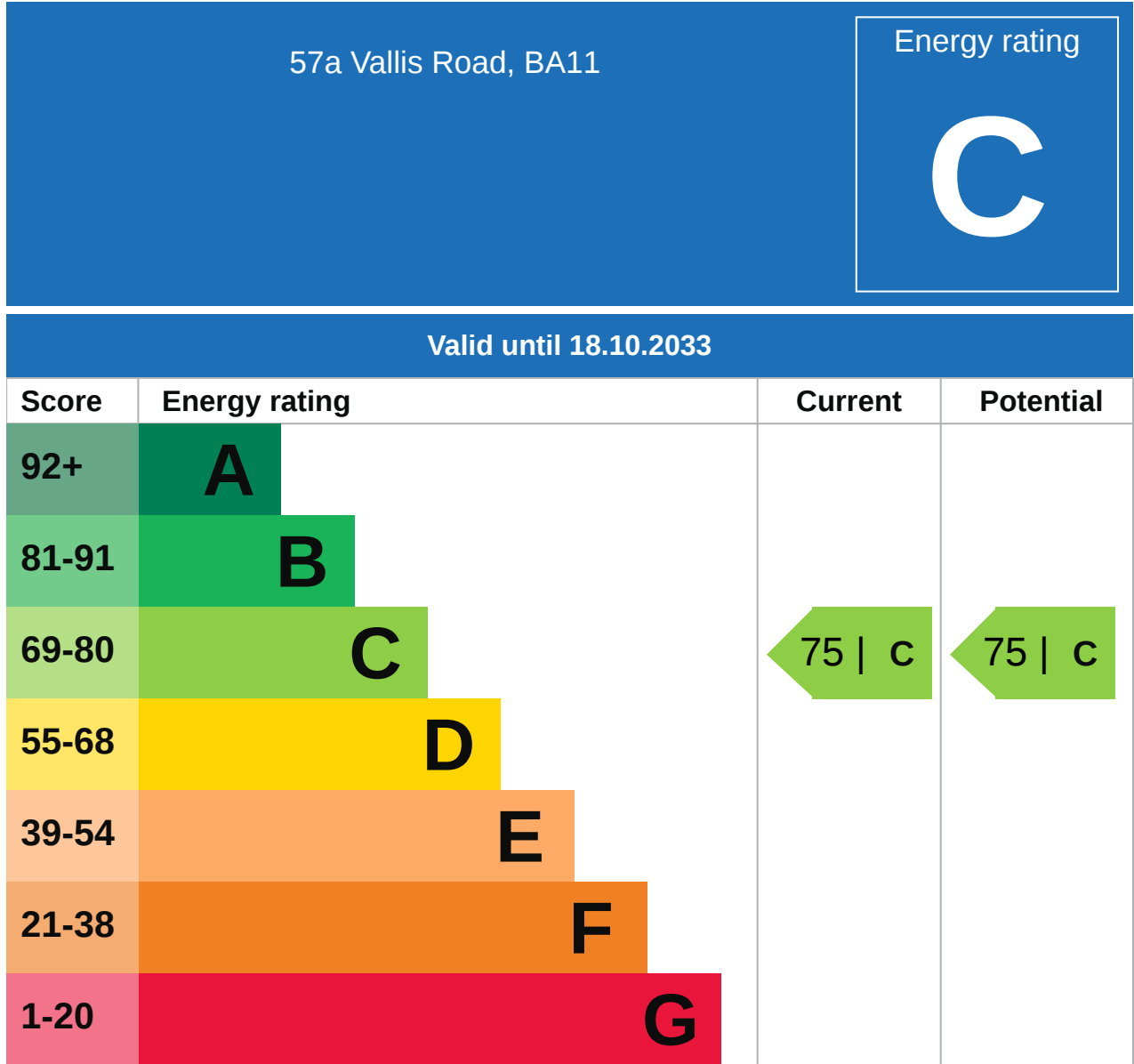


Satellite/Fibre TV Availability:



Property EPC - Certificate

COOPER
AND
TANNER



Property

EPC - Additional Data

Additional EPC Data

Property Type:	Flat
Build Form:	Semi-Detached
Transaction Type:	New dwelling
Energy Tariff:	Off-peak 7 hour
Main Fuel:	Electricity: electricity, unspecified tariff
Floor Level:	1
Flat Top Storey:	No
Top Storey:	0
Previous Extension:	0
Open Fireplace:	0
Walls:	Average thermal transmittance 0.26 W/m-Â°K
Walls Energy:	Very Good
Roof:	(other premises above)
Main Heating:	Electric storage heaters
Main Heating Controls:	Controls for high heat retention storage heaters
Hot Water System:	Electric immersion, off-peak
Hot Water Energy Efficiency:	Average
Lighting:	Low energy lighting in all fixed outlets
Floors:	Average thermal transmittance 0.76 W/m-Â°K
Total Floor Area:	44 m ²

Building Safety

At the time of marketing we have not been made aware of any building safety issues.

Accessibility / Adaptations

The property is accessed ground level, wheelchair access in place.

Restrictive Covenants

At the time of marketing we have not been made aware of any restrictive covenants.

Rights of Way (Public & Private)

At the time of marketing we have not been made aware of any rights of way.

Construction Type

To our knowledge the build is standard construction.

Electricity Supply

MAINS

Gas Supply

N/A

Central Heating

ELECTRIC

Water Supply

MAINS

Drainage

MAINS

COOPER
AND
TANNER

Cooper and Tanner

We are estate and letting agents, auctioneers and surveyors. Providing specialist advice on residential, agricultural and commercial property as well as livestock, agricultural machinery and antiques. We are proudly a multi-discipline practice that covers a diverse range of services. The firm has been established for over 100 years, and we continue to evolve and adapt our business to meet the needs of our clients while honouring our rich history. We operate from twelve locations throughout Somerset and Wiltshire. Within the towns and nearby villages of Bridgwater, Castle Cary, Cheddar, Frome, Glastonbury, Midsomer Norton, Shepton Mallet, Standerwick, Street, Warminster, Wedmore and Wells. Covering some beautiful areas such as the Mendip Hills, Somerset Levels, Wiltshire Downs, Chew Valley, Cam Valley and the Blackmore Vale. Our professional and valuation services stretch beyond and cover some of the larger conurbations of Bristol, Bath, Salisbury, Yeovil, Taunton, and Trowbridge. We are regulated by the Royal Institution of Chartered Surveyors (RICS) and Property Mark (NAEA). If you have any queries, please contact any of our offices – you will receive a warm and professional welcome.

Testimonial 1



We predominately dealt with Shelly at the Frome branch through the process of buying and selling our house. Over the last 18 months Shelly has been pretty much the only agent in town who has bothered to keep me up to date with what was coming on the market etc. Not only did we sell through C&T but when it came to purchasing (also through them) they really worked hard to make the deal work for everyone. A very positive experience.

Testimonial 2



Cooper and Tanner in Frome were highly recommended to us – and we are delighted that we listened! We have found them to be experts in their field with excellent local knowledge and a very clear understanding of the market. Adam and his team have been professional, helpful and supportive throughout the process – far above and beyond the call of duty - and a real pleasure to deal with.

Testimonial 3



In the last 2 years or so we have bought twice and sold once with Cooper and Tanner in Frome. Adam Scott and his entire team have been really great throughout. All three transaction had complications that needed to be sorted out, especially the last one that took 6 months to complete with many twists and turns. Adam has been so patient and energetic and on the ball, on top of the situation throughout. He builds a great rapport with both buyer and seller.

Testimonial 4



We had a sale agreed on our property early in 2023 after only being available for a few days. Throughout the selling process Cooper & Tanner in Frome were consistently helpful and supportive. Furthermore, they demonstrated that they had a very clear understanding of the market. They were a pleasure to deal with and in particular, Adam Scott (Branch Manager) & Ross Bowers (Senior Negotiator) were always on hand if we had any problems or worries.




/cooperandtanner



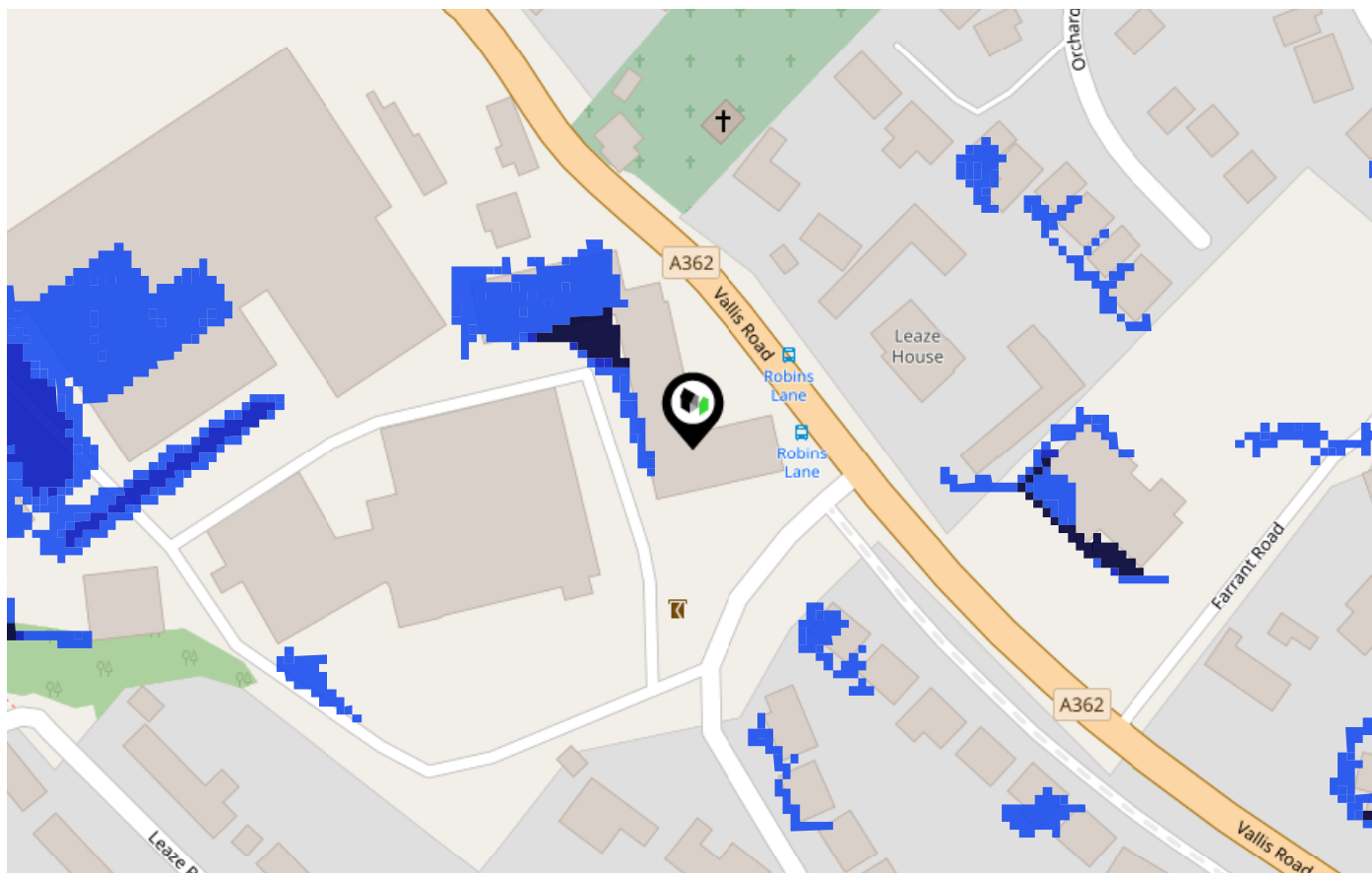
/cooper_and_tanner/

Flood Risk

Surface Water - Flood Risk



This map shows the chance of flooding where rainwater has nowhere to drain. This kind of flooding can occur far from rivers or seas.




Risk Rating: Very low

The map does not contain sufficient information for it to be used to determine flood risk to individual properties, but it does give you an indication of whether your area may be affected by surface water flooding at this risk level.

- High Risk** - an area which has a chance of flooding of greater than 1 in 30 (3.3%) in any one year.
- Medium Risk** - an area which has a chance of flooding of greater than 1 in 100 (1.0%) in any one year.
- Low Risk** - an area which has a chance of flooding of greater than 1 in 1000 (0.1%) in any one year.
- Very Low Risk** - an area in which the risk is below 1 in 1000 (0.1%) in any one year.

Chance of flooding to the following depths at this property:

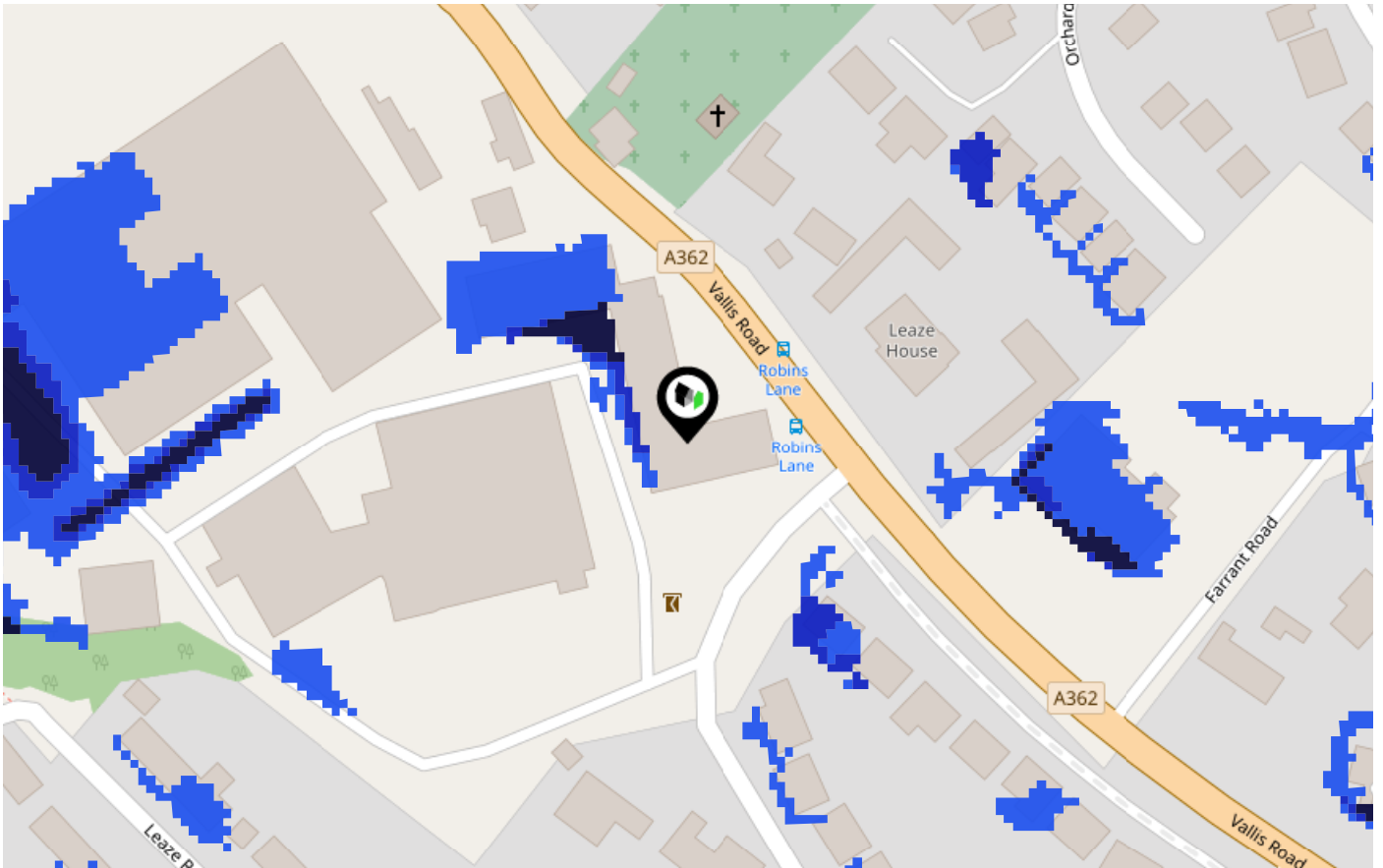


Flood Risk

Surface Water - Climate Change



This map shows the future chance of flooding **between 2040 and 2060** where rainwater has nowhere to drain. This kind of flooding can occur far from rivers or seas. The government climate change models cannot predict exactly when the chance of flooding will go up. It could happen at any time during the time period.



Risk Rating: **Very low**

The map does not contain sufficient information for it to be used to determine flood risk to individual properties, but it does give you an indication of whether your area may be affected by surface water flooding at this risk level.

- High Risk** - an area which has a chance of flooding of greater than **1 in 30 (3.3%)** in any one year.
- Medium Risk** - an area which has a chance of flooding of greater than **1 in 100 (1.0%)** in any one year.
- Low Risk** - an area which has a chance of flooding of greater than **1 in 1000 (0.1%)** in any one year.
- Very Low Risk** - an area in which the risk is below **1 in 1000 (0.1%)** in any one year.

Chance of flooding to the following depths at this property:

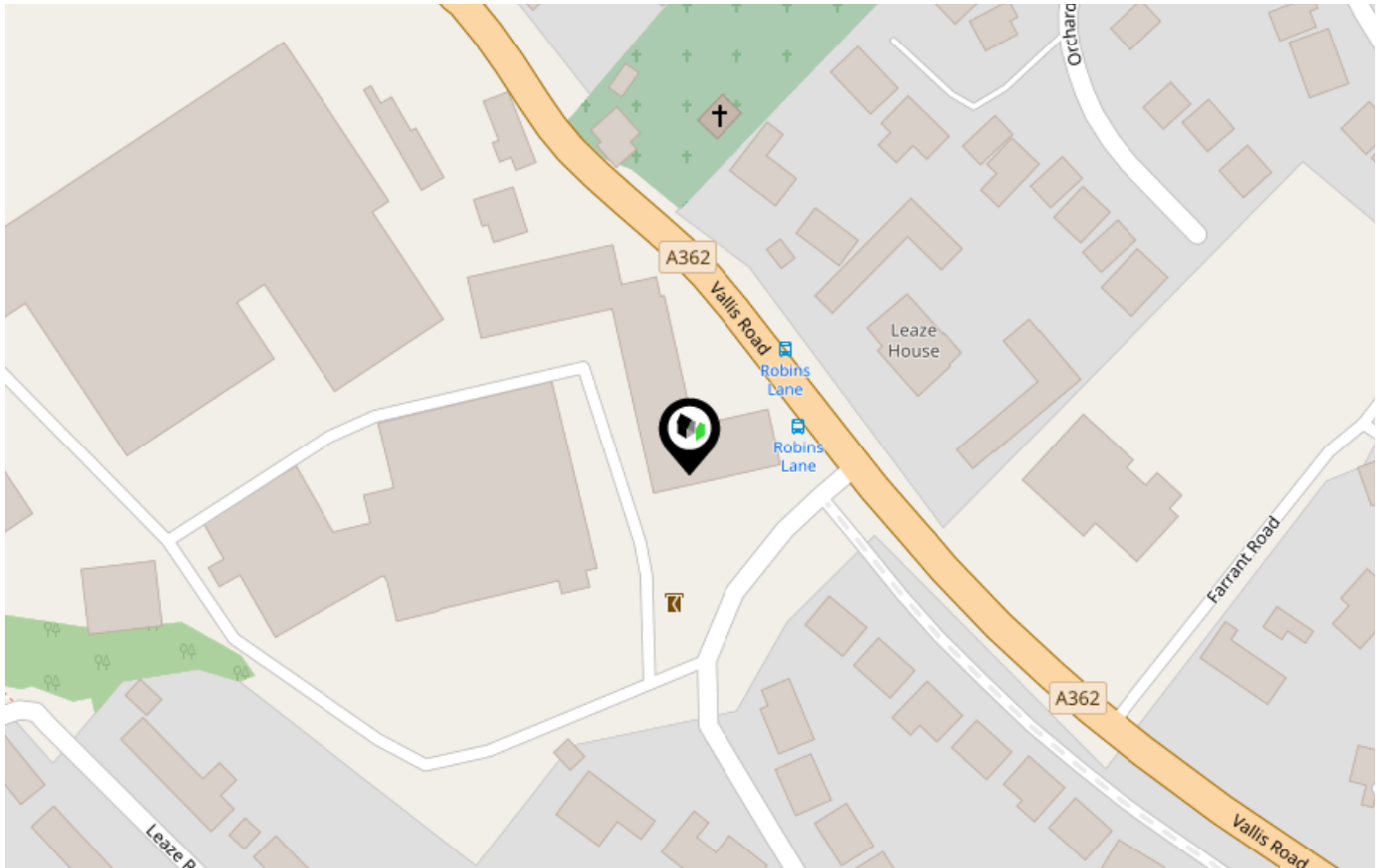


MIR - Material Info

Flood Risk

Rivers & Seas - Flood Risk

This map shows the chance of flooding from rivers and / or the sea, taking into account flood defences and their condition.



Risk Rating: Very low

The map does not contain sufficient information for it to be used to determine flood risk to individual properties, but it does give you an indication of whether your area may be affected by surface water flooding at this risk level.

- High Risk** - an area which has a chance of flooding of greater than 1 in 30 (3.3%) in any one year.
- Medium Risk** - an area which has a chance of flooding of greater than 1 in 100 (1.0%) in any one year.
- Low Risk** - an area which has a chance of flooding of greater than 1 in 1000 (0.1%) in any one year.
- Very Low Risk** - an area in which the risk is below 1 in 1000 (0.1%) in any one year.

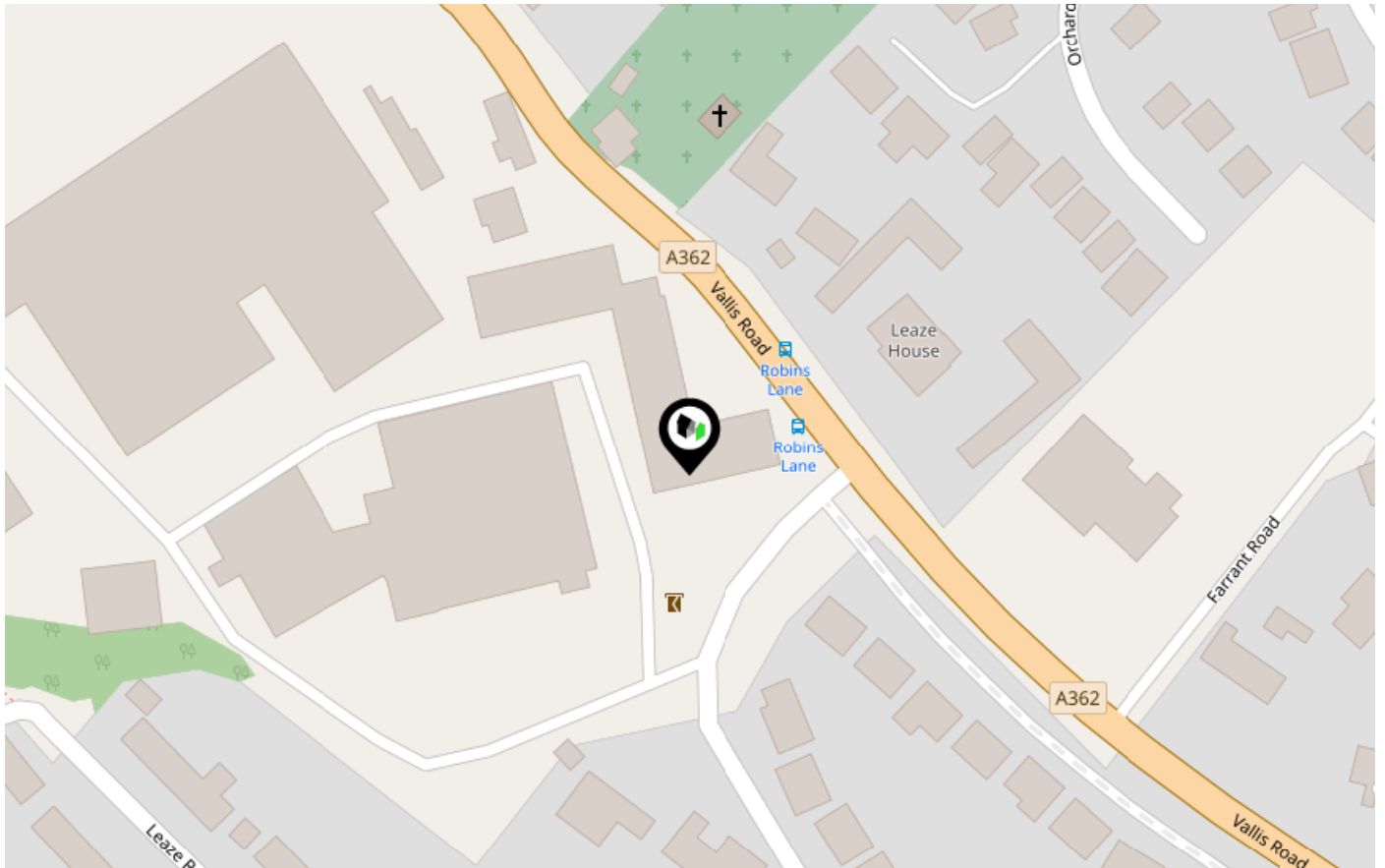
Chance of flooding to the following depths at this property:



Flood Risk

Rivers & Seas - Climate Change

This map shows the future chance of flooding from rivers and / or the sea **between 2036 and 2069**, taking into account flood defences and their condition. The government climate change models cannot predict exactly when the chance of flooding will go up. It could happen at any time during the time period.



Risk Rating: Very low

The map does not contain sufficient information for it to be used to determine flood risk to individual properties, but it does give you an indication of whether your area may be affected by surface water flooding at this risk level.

- High Risk** - an area which has a chance of flooding of greater than 1 in 30 (3.3%) in any one year.
- Medium Risk** - an area which has a chance of flooding of greater than 1 in 100 (1.0%) in any one year.
- Low Risk** - an area which has a chance of flooding of greater than 1 in 1000 (0.1%) in any one year.
- Very Low Risk** - an area in which the risk is below 1 in 1000 (0.1%) in any one year.

Chance of flooding to the following depths at this property:

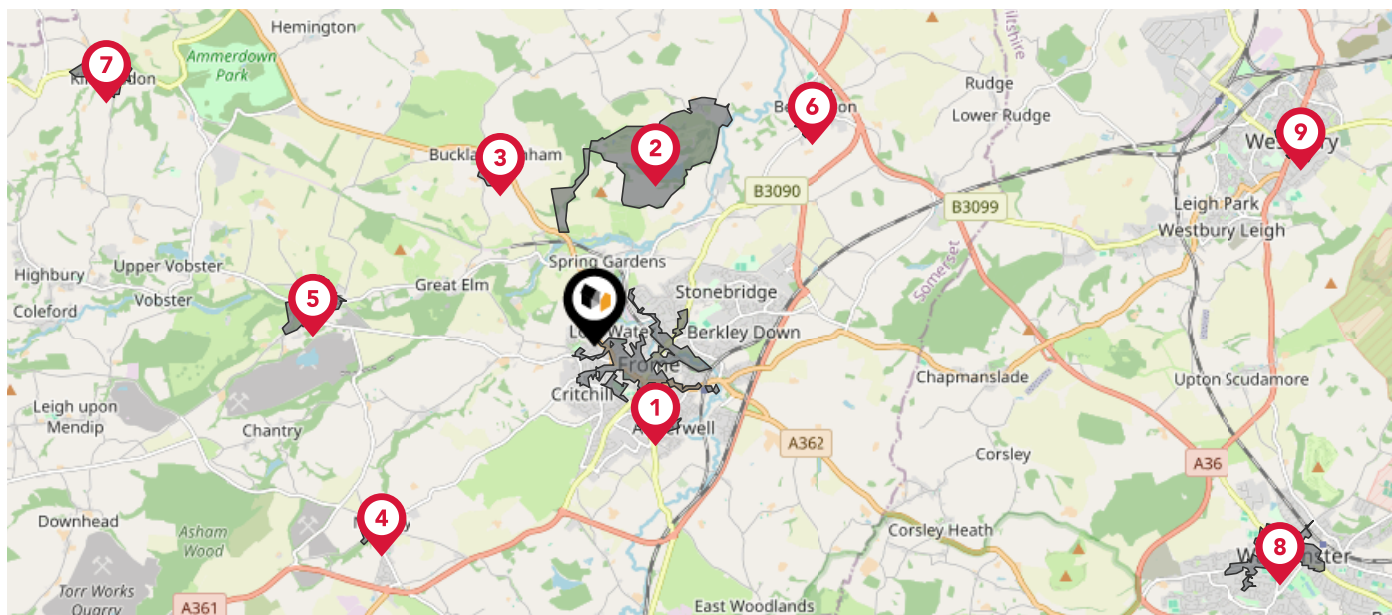


MIR - Material Info










Maps

Conservation Areas

This map displays nearby official conservation areas. Every local authority in England has at least one conservation area. Most are designated by the Council as the local planning authority, though Historic England and the Secretary of State also have the power to create them.



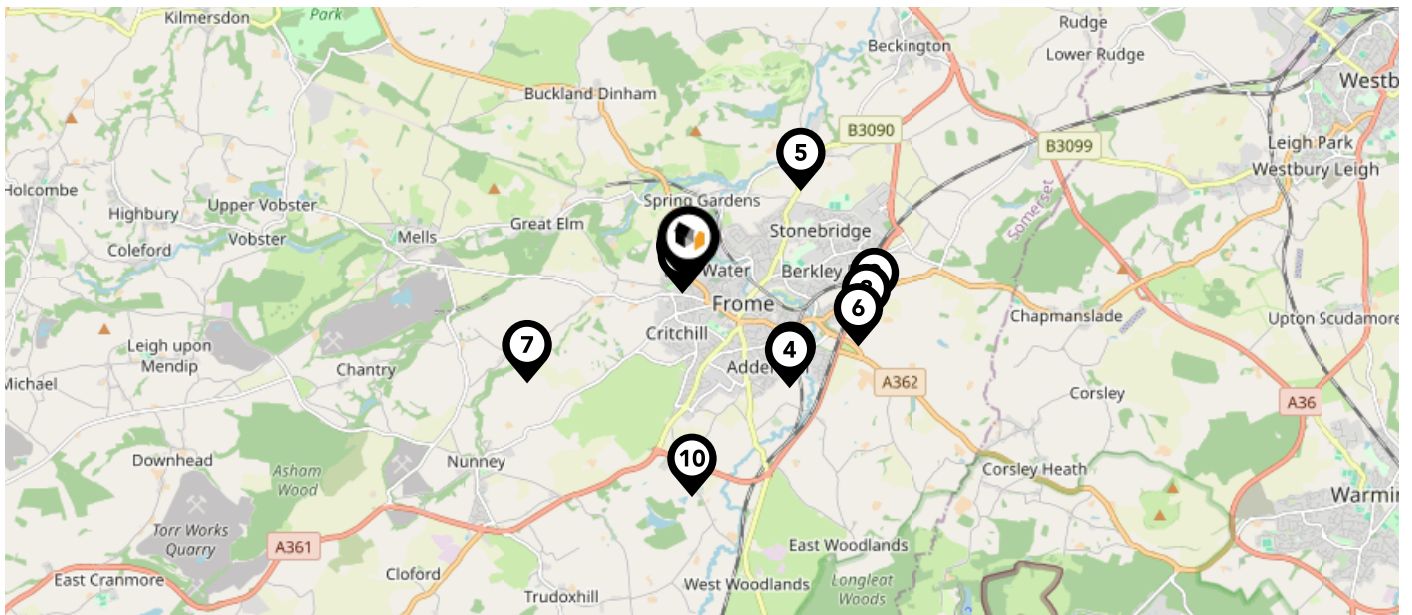
Nearby Conservation Areas

-  1 Frome
-  2 Lullington and Orchardleigh
-  3 Buckland Dinham
-  4 Nunney
-  5 Mells
-  6 Beckington
-  7 Kilmersdon
-  8 Warminster
-  9 Westbury

Maps

Landfill Sites

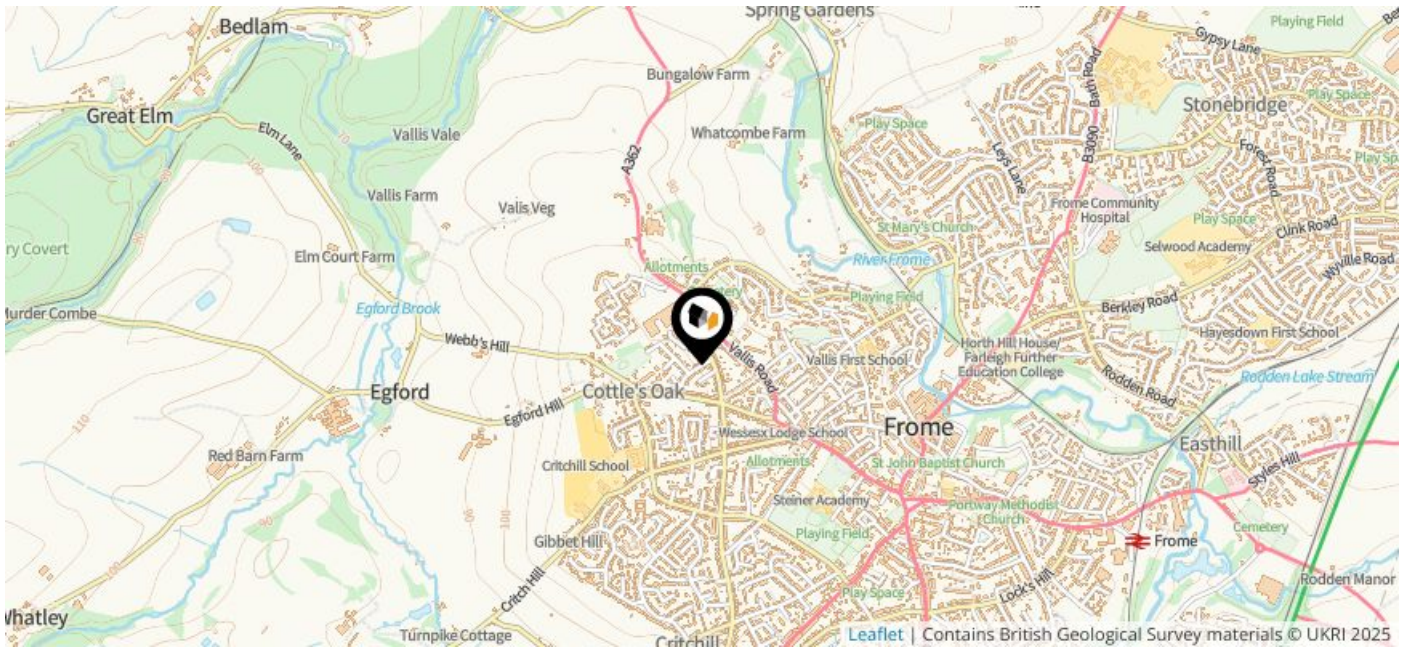
This map displays the location of known landfill sites. Historic sites are where there is no environmental permit in force. Active sites are currently authorised by the Environment Agency under Environmental Permitting Regulations.



Nearby Landfill Sites

1	Vallis Road-Frome	Historic Landfill
2	Bennetts of Frome Limited-Frome, Somerset	Historic Landfill
3	Butler and Tanner Limited-Frome, Somerset	Historic Landfill
4	Mells River Bank-Frome	Historic Landfill
5	Iron Mills Lane-Oldford, Frome	Historic Landfill
6	Styles Hill Site B-Styles Hill, Frome	Historic Landfill
7	Coombe Farm-Whatley, Frome, Somerset	Historic Landfill
8	Styles Hill Site G-Styles Hill and Rodden Lake Stream, Frome	Historic Landfill
9	Styles Hill Site C-Between Roden Lake Street and Clink Road, Frome	Historic Landfill
10	Styles Hill Site E-Land Adjacent to Tytherington Lane East, Tytherington, Styles Hill, Frome	Historic Landfill

This map displays nearby coal mine entrances and their classifications.



Mine Entry

- ✕ Adit
- ✕ Gutter Pit
- ✕ Shaft

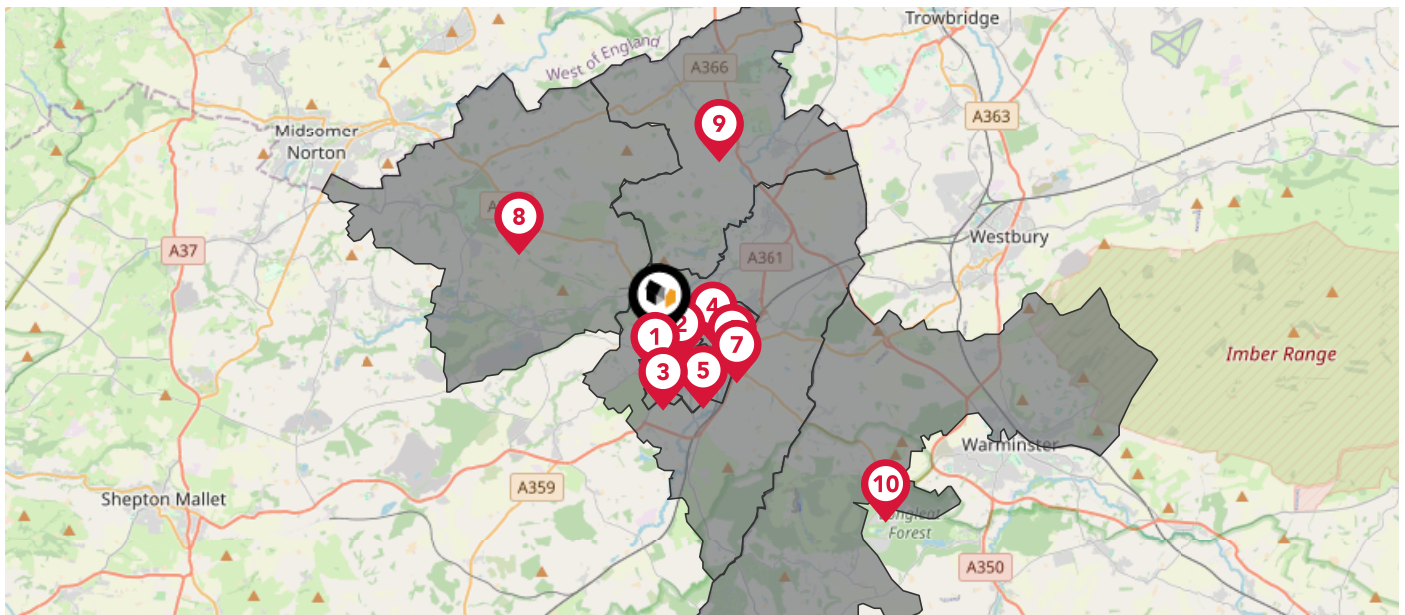
The Coal Authority has records of over 175,000 mine entries within the UK captured in the National Coal Mining database, derived from sources including abandonment plans, geological and topographical plans.

Coal mining activity is recorded as far back as the 13th century, but prior to 1872 there was no requirement to deposit abandonment plans. It is therefore believed there may be many unrecorded mine entries of which the Authority has no information or knowledge. These entries do not, therefore, appear within the Authority's national dataset as shown on this map.

Maps

Council Wards

The UK is divided into wards that are used for local elections to elect local government councillors. Sometimes these are known as 'electoral divisions'. Population counts can vary substantially between wards, but the national average is about 5,500


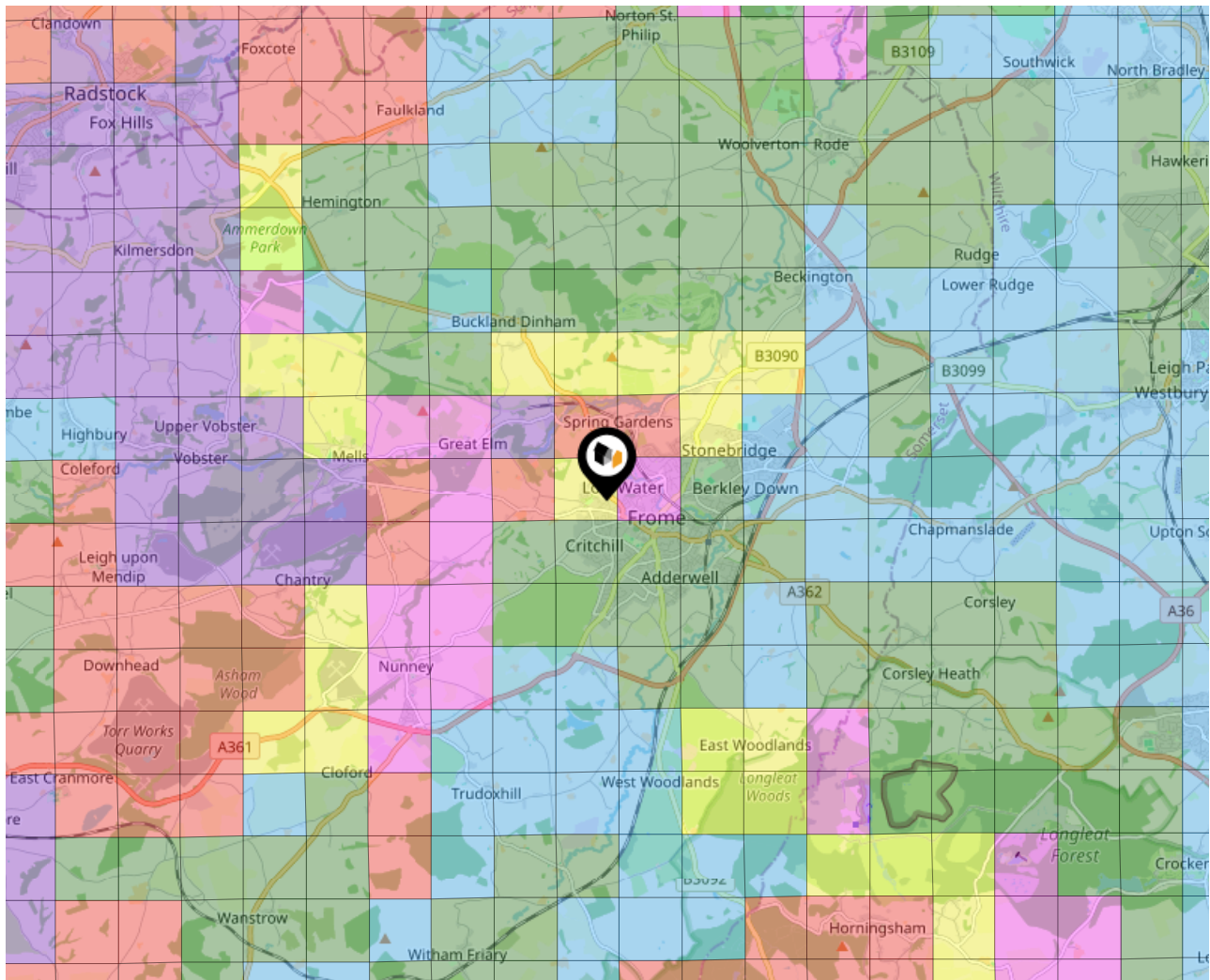


Nearby Council Wards

- 1 Frome Oakfield Ward
- 2 Frome Market Ward
- 3 Frome Park Ward
- 4 Frome College Ward
- 5 Frome Keyford Ward
- 6 Frome Berkley Down Ward
- 7 Beckington and Selwood Ward
- 8 Ammerdown Ward
- 9 Rode and Norton St. Philip Ward
- 10 Warminster North & Rural ED

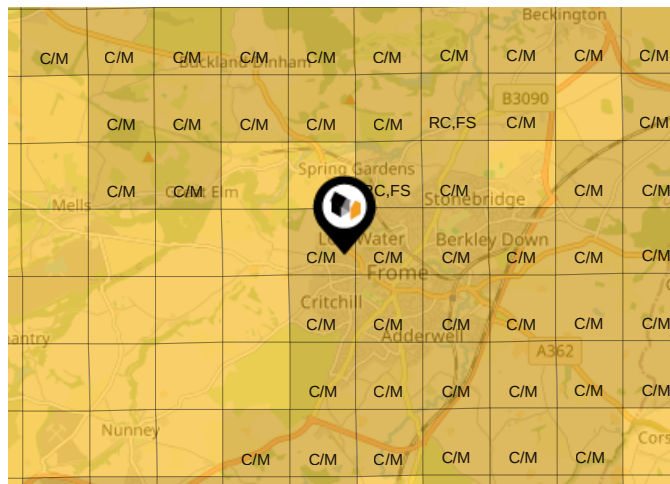
What is Radon?

Radon is a natural radioactive gas, which enters buildings from the ground. Exposure to high concentrations increases the risk of lung cancer. The UK Health Security Agency (UKHSA) recommends that radon levels should be reduced in homes where the annual average is at or above 200 becquerels per cubic metre (200 Bq/m³).



Ground Composition for this Address (Surrounding square kilometer zone around property)

Carbon Content: NONE **Soil Texture:** CLAY TO LOAM
Parent Material Grain: ARGILLACEOUS **Soil Depth:** DEEP
Soil Group: HEAVY TO MEDIUM

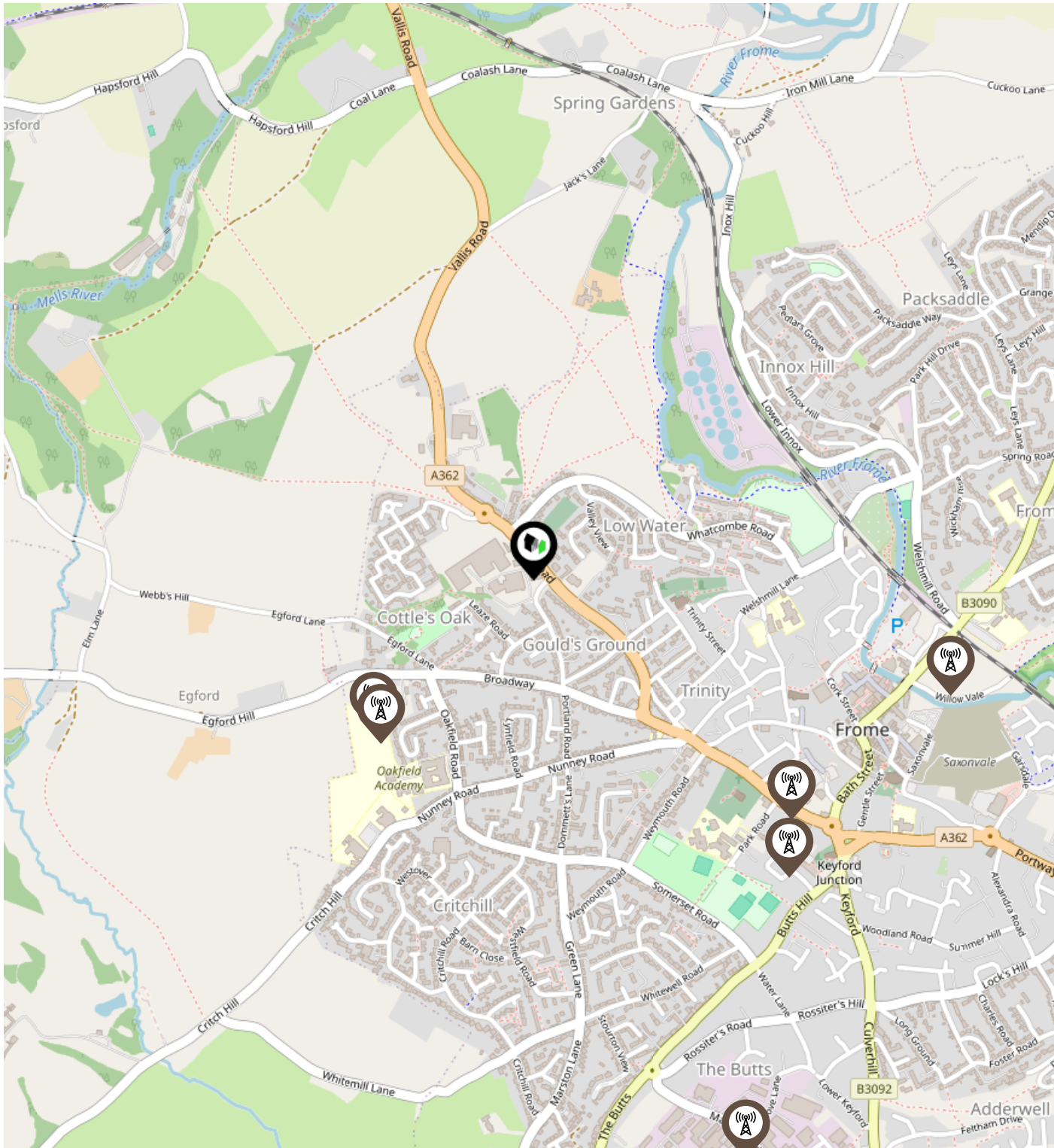


Primary Classifications (Most Common Clay Types)



C/M	Claystone / Mudstone
FPC,S	Floodplain Clay, Sand / Gravel
FC,S	Fluvial Clays & Silts
FC,S,G	Fluvial Clays, Silts, Sands & Gravel
PM/EC	Prequaternary Marine / Estuarine Clay / Silt
QM/EC	Quaternary Marine / Estuarine Clay / Silt
RC	Residual Clay
RC/LL	Residual Clay & Loamy Loess
RC,S	River Clay & Silt
RC,FS	Riverine Clay & Floodplain Sands and Gravel
RC,FL	Riverine Clay & Fluvial Sands and Gravel
TC	Terrace Clay
TC/LL	Terrace Clay & Loamy Loess

Local Area Masts & Pylons

COOPER
AND
TANNER



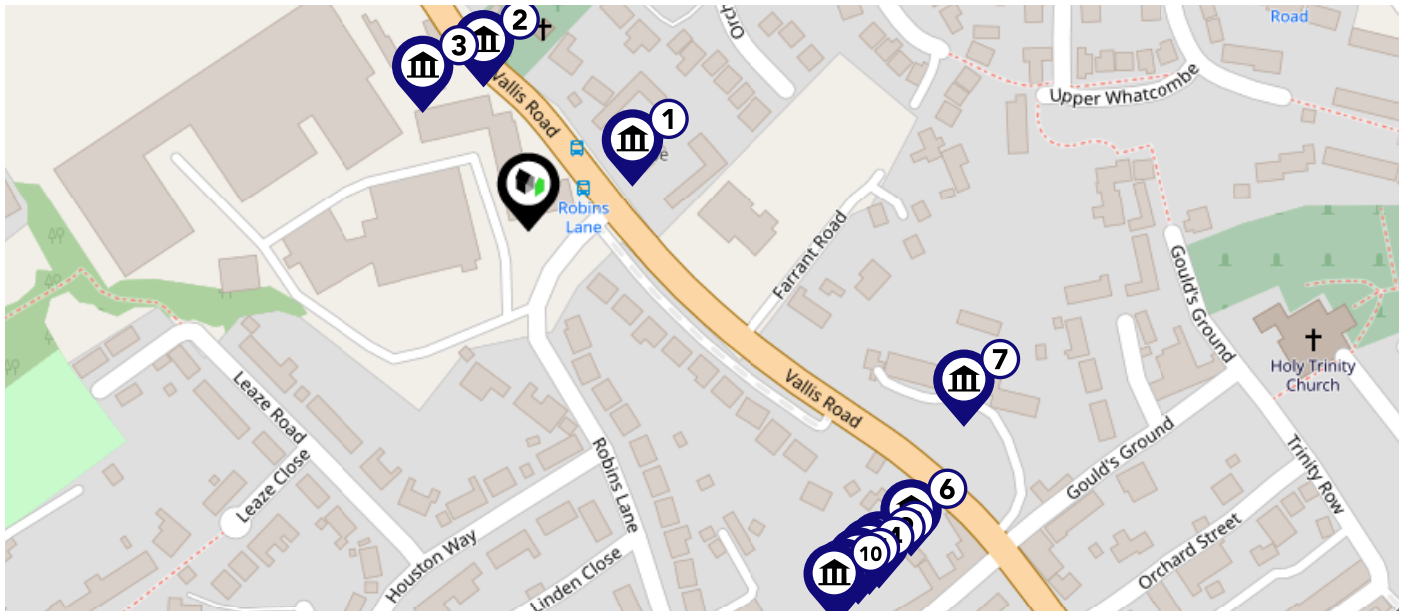
Key:











-  Power Pylons
-  Communication Masts

Maps

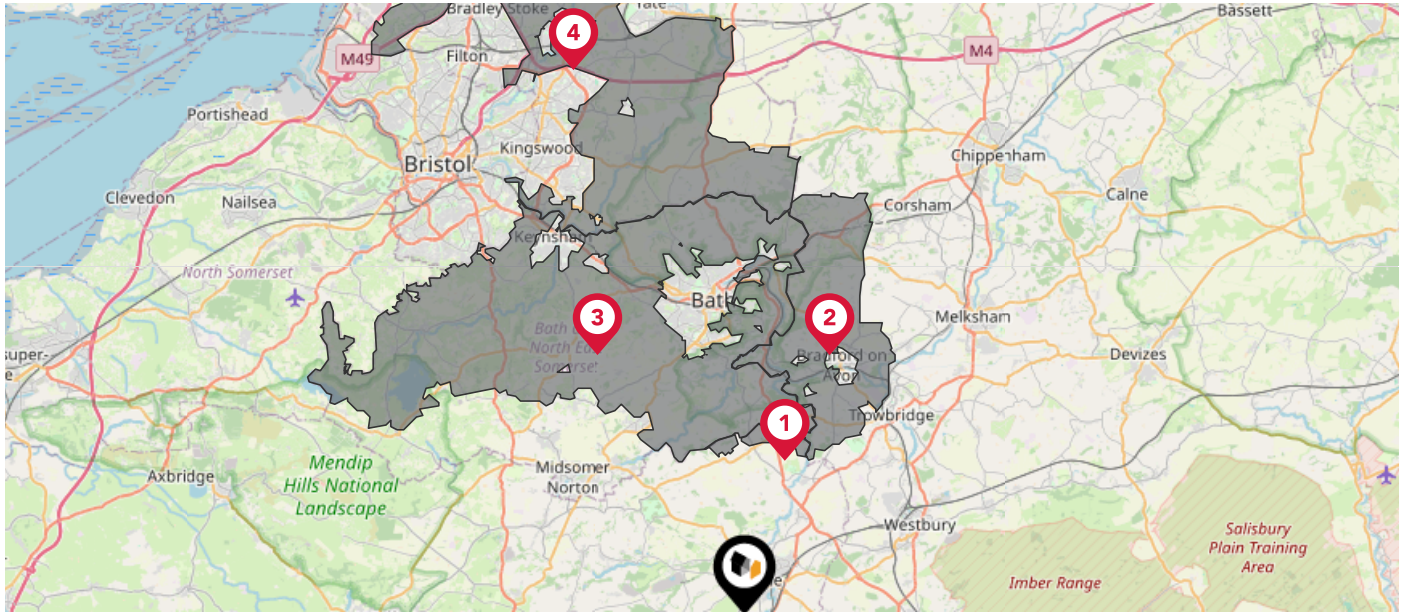
Listed Buildings

This map displays nearby listed buildings and protected structures, as well as their listed tier and distance from the target property...



Listed Buildings in the local district		Grade	Distance
	1057729 - No 14 And Coach-house	Grade II	0.0 miles
	1409512 - Dissenters' Cemetery Chapel, Superintendent's Cottage, Gatepiers And Railings	Grade II	0.0 miles
	1345553 - 59 And 61, Vallis Road	Grade II	0.0 miles
	1057862 - 5, Button Street	Grade II	0.1 miles
	1345467 - 3 And 4, Button Street	Grade II	0.1 miles
	1345468 - 9, Button Street	Grade II	0.1 miles
	1057769 - Rowden House	Grade II	0.1 miles
	1057863 - 7 And 8, Button Street	Grade II	0.1 miles
	1167804 - 6, Button Street	Grade II	0.1 miles
	1057861 - 2, Button Street	Grade II	0.1 miles

This map displays nearby areas that have been designated as Green Belt...

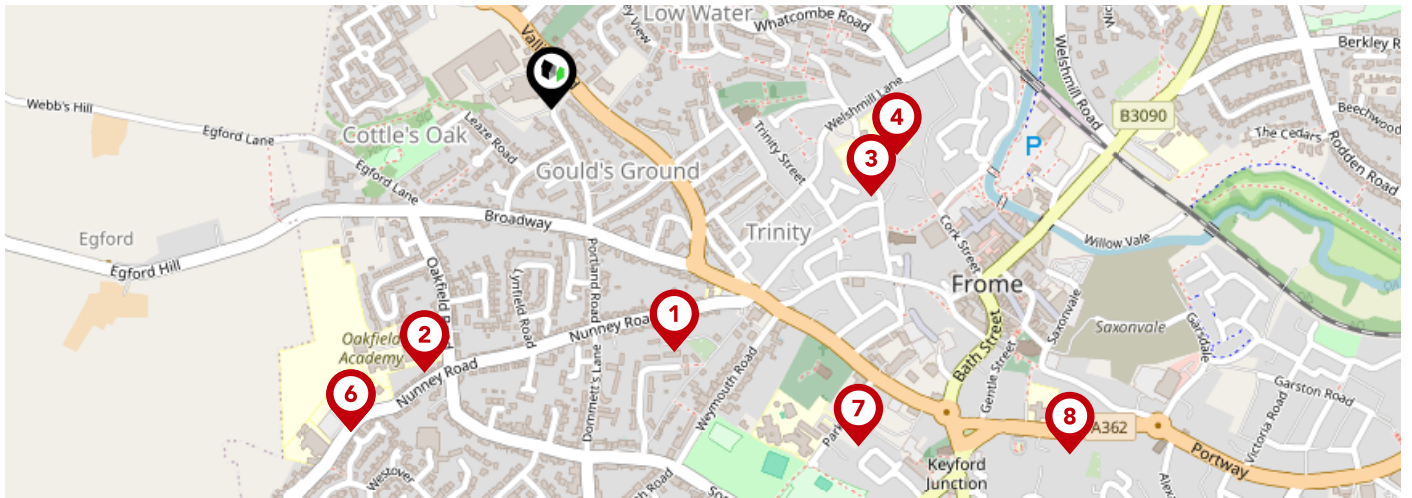


Nearby Green Belt Land

-  Bath and Bristol Green Belt - Mendip
-  Bath and Bristol Green Belt - Wiltshire
-  Bath and Bristol Green Belt - Bath and North East Somerset
-  Bath and Bristol Green Belt - South Gloucestershire

Area Schools

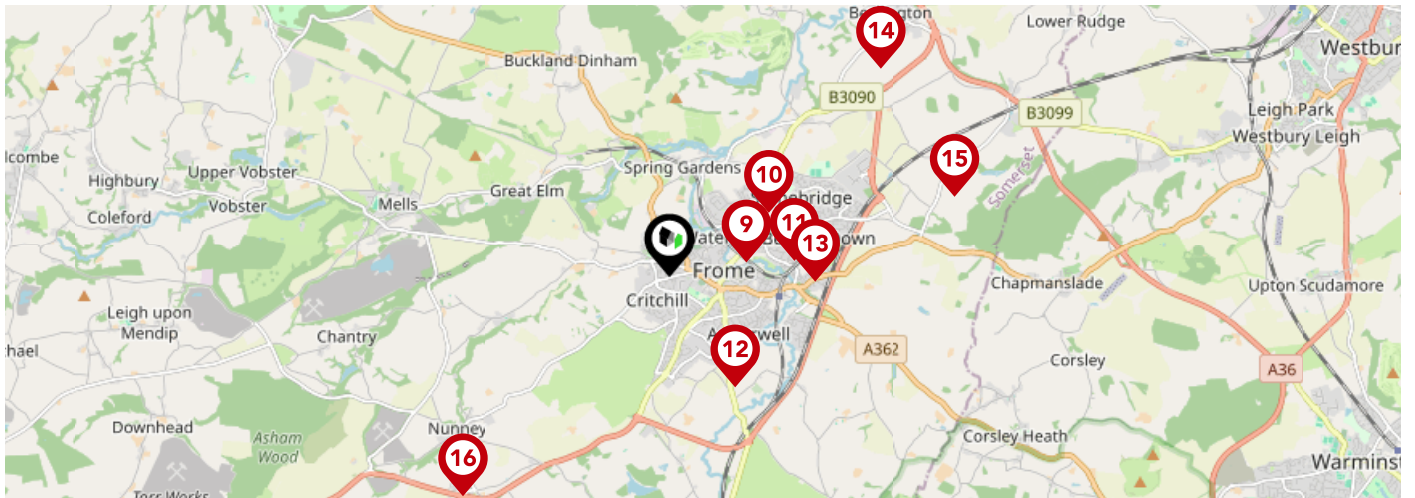
COOPER
AND
TANNER



	Nursery	Primary	Secondary	College	Private
<p>1 Wessex Lodge School Ofsted Rating: Good Pupils: 50 Distance:0.31</p>	<input type="checkbox"/>	<input type="checkbox"/>	<input checked="" type="checkbox"/>	<input type="checkbox"/>	<input type="checkbox"/>
<p>2 Oakfield Academy Ofsted Rating: Requires improvement Pupils: 557 Distance:0.34</p>	<input type="checkbox"/>	<input type="checkbox"/>	<input checked="" type="checkbox"/>	<input type="checkbox"/>	<input type="checkbox"/>
<p>3 Vallis First School Ofsted Rating: Good Pupils: 229 Distance:0.38</p>	<input type="checkbox"/>	<input checked="" type="checkbox"/>	<input type="checkbox"/>	<input type="checkbox"/>	<input type="checkbox"/>
<p>4 St Louis Catholic Primary School, Frome Ofsted Rating: Good Pupils: 179 Distance:0.4</p>	<input type="checkbox"/>	<input checked="" type="checkbox"/>	<input type="checkbox"/>	<input type="checkbox"/>	<input type="checkbox"/>
<p>5 Trinity Church of England First School Ofsted Rating: Good Pupils: 295 Distance:0.44</p>	<input type="checkbox"/>	<input checked="" type="checkbox"/>	<input type="checkbox"/>	<input type="checkbox"/>	<input type="checkbox"/>
<p>6 Critchill Special School Ofsted Rating: Good Pupils: 97 Distance:0.44</p>	<input type="checkbox"/>	<input type="checkbox"/>	<input checked="" type="checkbox"/>	<input type="checkbox"/>	<input type="checkbox"/>
<p>7 Avanti Park School Ofsted Rating: Good Pupils: 488 Distance:0.53</p>	<input type="checkbox"/>	<input checked="" type="checkbox"/>	<input checked="" type="checkbox"/>	<input type="checkbox"/>	<input type="checkbox"/>
<p>8 St John's Church of England Voluntary Aided First School, Frome Ofsted Rating: Requires improvement Pupils: 232 Distance:0.72</p>	<input type="checkbox"/>	<input checked="" type="checkbox"/>	<input type="checkbox"/>	<input type="checkbox"/>	<input type="checkbox"/>

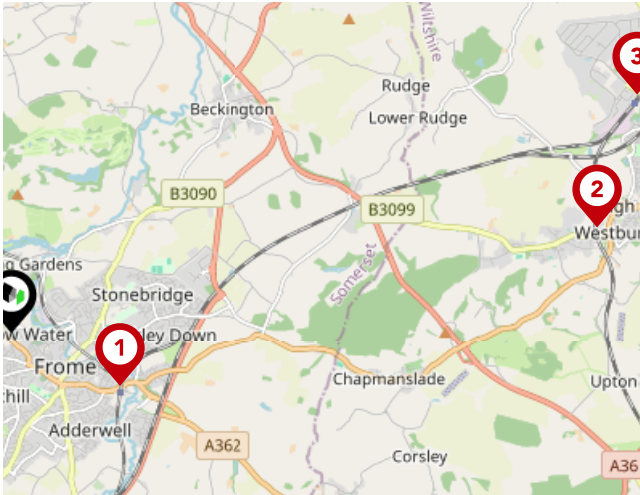
Area Schools

COOPER
AND
TANNER



	Nursery	Primary	Secondary	College	Private
<p>9 North Hill House Ofsted Rating: Requires improvement Pupils: 60 Distance:0.74</p>	<input type="checkbox"/>	<input type="checkbox"/>	<input checked="" type="checkbox"/>	<input type="checkbox"/>	<input type="checkbox"/>
<p>10 Frome Community College Ofsted Rating: Not Rated Pupils:0 Distance:1.1</p>	<input type="checkbox"/>	<input type="checkbox"/>	<input checked="" type="checkbox"/>	<input type="checkbox"/>	<input type="checkbox"/>
<p>11 Selwood Academy Ofsted Rating: Good Pupils: 598 Distance:1.18</p>	<input type="checkbox"/>	<input type="checkbox"/>	<input checked="" type="checkbox"/>	<input type="checkbox"/>	<input type="checkbox"/>
<p>12 Christ Church First School Ofsted Rating: Not Rated Pupils: 77 Distance:1.19</p>	<input type="checkbox"/>	<input checked="" type="checkbox"/>	<input type="checkbox"/>	<input type="checkbox"/>	<input type="checkbox"/>
<p>13 Hayesdown First School Ofsted Rating: Good Pupils: 300 Distance:1.36</p>	<input type="checkbox"/>	<input checked="" type="checkbox"/>	<input type="checkbox"/>	<input type="checkbox"/>	<input type="checkbox"/>
<p>14 Springmead Preparatory School Ofsted Rating: Not Rated Pupils: 119 Distance:2.75</p>	<input type="checkbox"/>	<input checked="" type="checkbox"/>	<input type="checkbox"/>	<input type="checkbox"/>	<input type="checkbox"/>
<p>15 Berkley Church of England First School Ofsted Rating: Requires improvement Pupils: 97 Distance:2.75</p>	<input type="checkbox"/>	<input checked="" type="checkbox"/>	<input type="checkbox"/>	<input type="checkbox"/>	<input type="checkbox"/>
<p>16 Nunney First School Ofsted Rating: Good Pupils: 72 Distance:2.8</p>	<input type="checkbox"/>	<input checked="" type="checkbox"/>	<input type="checkbox"/>	<input type="checkbox"/>	<input type="checkbox"/>

Area Transport (National)



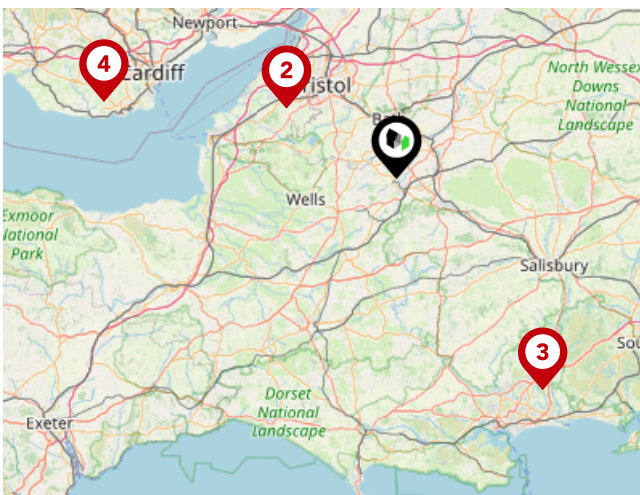
National Rail Stations

Pin	Name	Distance
1	Frome Rail Station	1.13 miles
2	Dilton Marsh Rail Station	5.53 miles
3	Westbury (Wilts) Rail Station	6.22 miles



Trunk Roads/Motorways

Pin	Name	Distance
1	M5 J13	36.3 miles
2	M5 J12	39.07 miles
3	M4 J16	29.85 miles
4	M4 J15	33.14 miles
5	M27 J1	38.94 miles

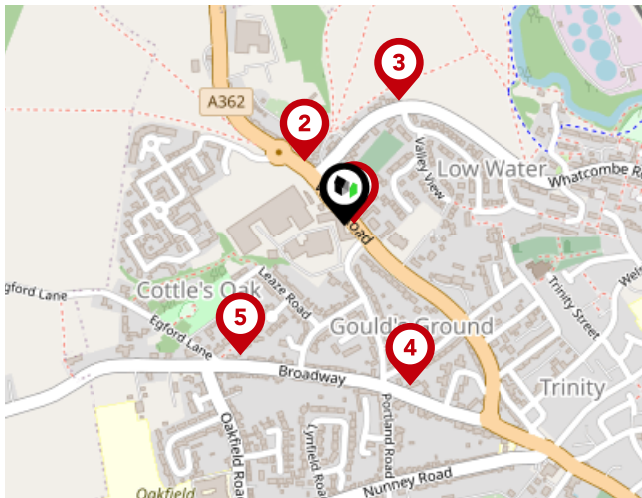


Airports/HELIPADS

Pin	Name	Distance
1	Bristol Airport	19.43 miles
2	Felton	19.43 miles
3	Bournemouth International Airport	38.38 miles
4	Cardiff Airport	44.93 miles

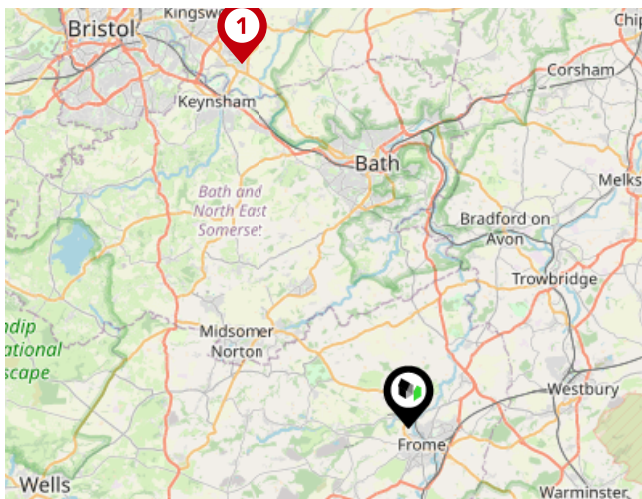
Area Transport (Local)

COOPER
AND
TANNER



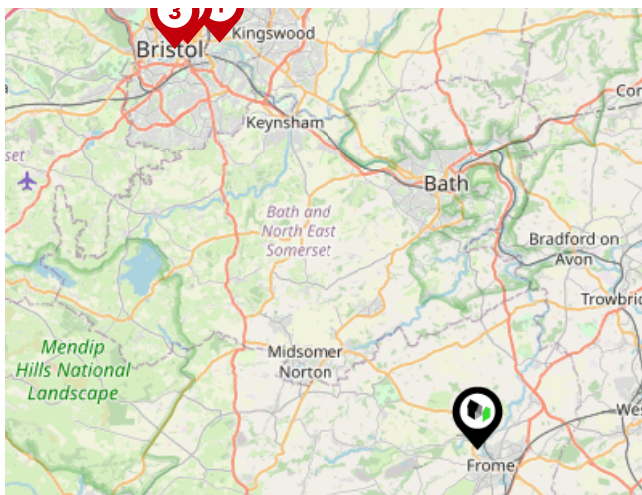
Bus Stops/Stations

Pin	Name	Distance
1	Robins Lane	0.01 miles
2	Vallis Road	0.09 miles
3	Upper Whatcombe	0.16 miles
4	Portland Road	0.2 miles
5	Royal Oak	0.19 miles



Local Connections

Pin	Name	Distance
1	Bitton (Avon Valley Railway)	14.89 miles

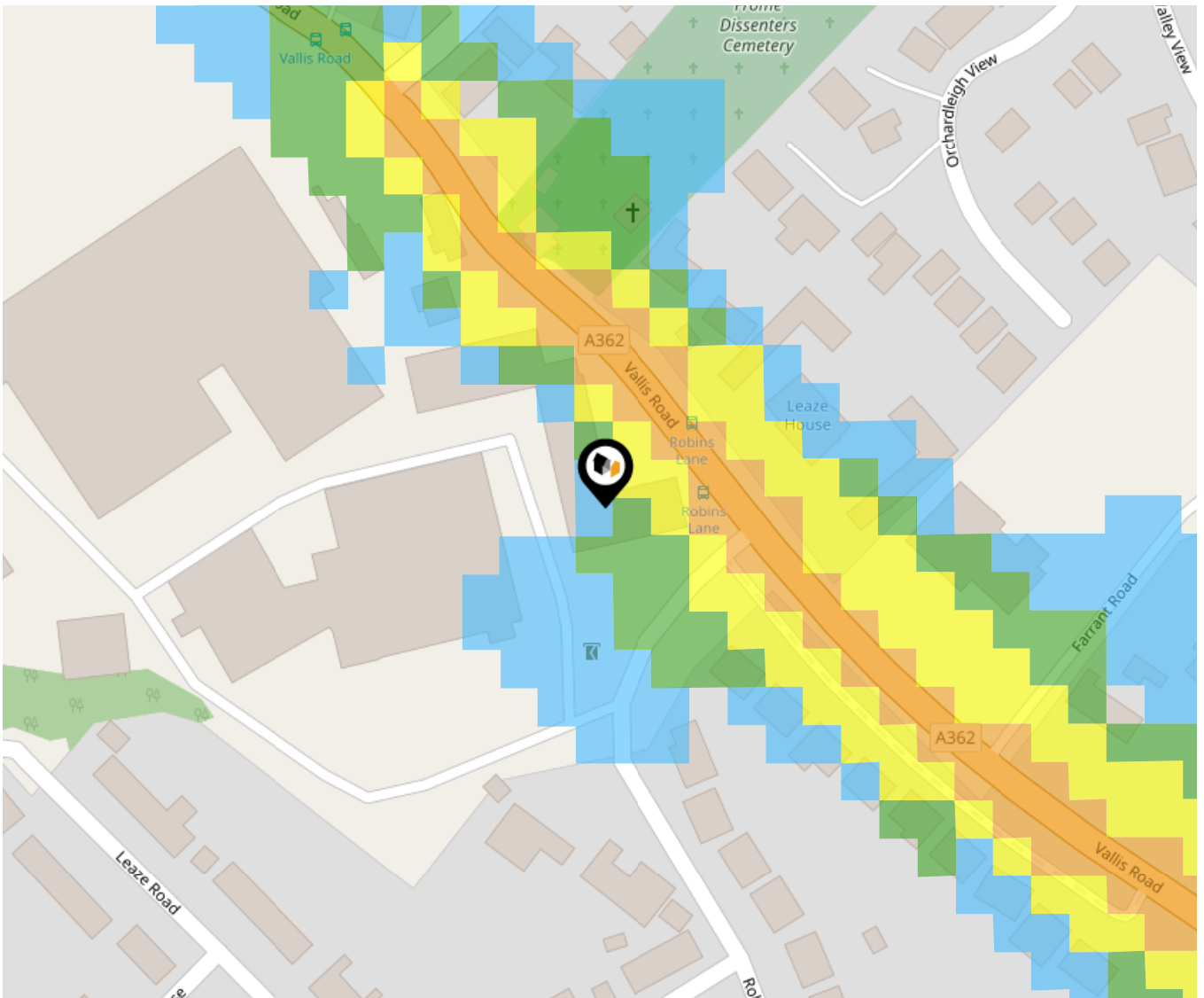


Ferry Terminals

Pin	Name	Distance
1	Netham Lock Ferry Terminal	17.84 miles
2	Temple Meads Station Ferry Landing	18.45 miles
3	Bathurst Basin Ferry Landing	18.57 miles

Local Area Road Noise

COOPER
AND
TANNER



This data indicates the level of noise according to the strategic noise mapping of road sources within areas with a population of at least 100,000 people (agglomerations) and along major traffic routes. This indicates a 24 hour annual average noise level with separate weightings for the evening and night periods.

Noise levels are modelled on a 10m grid at a receptor height of 4m above ground, polygons are then produced by merging neighbouring cells within the following noise classes:

- 75.0+ dB
- 70.0-74.9 dB
- 65.0-69.9 dB
- 60.0-64.9 dB
- 55.0-59.9 dB

Cooper and Tanner

Data Quality

We are committed to comprehensive property data being made available upfront to make the home buying and selling process quicker, easier and cheaper. This is why we have partnered with Sprift, the UK's leading supplier of property-specific data.



Contains public sector information licensed under the Open Government License v3.0

The information contained within this report is for general information purposes only.

Sprift Technologies Ltd aggregate this data from a wide variety of sources and while we endeavour to keep the information up to date and correct, we make no representations or warranties of any kind, express or implied, about the completeness, accuracy, reliability, of the information or related graphics contained within this report for any purpose.

Any reliance you place on such information is therefore strictly at your own risk. In no event will we be liable for any loss or damage including without limitation, indirect or consequential loss or damage, or any loss or damage whatsoever arising from loss of data or profits arising out of, or in connection with, the use of this report.



Cooper and Tanner

6 The Bridge Frome BA11 1AR
01373 455060
frome@cooperandtanner.co.uk
cooperandtanner.co.uk

