



See More Online

KFB: Key Facts For Buyers

A Guide to This Property & the Local Area
Saturday 09th May 2026



THREE FIRS WAY, BURGHFIELD COMMON, READING, RG7

Avocado Property

07545 349240

ollie@avocadopropertyagents.co.uk

www.avocadopropertyagents.co.uk





Property

Type:	Terraced	Tenure:	Freehold
Bedrooms:	3		
Plot Area:	0.07 acres		
Council Tax :	Band C		
Annual Estimate:	£2,227		
Title Number:	BK362859		

Local Area

Local Authority:	West berkshire
Conservation Area:	No
Flood Risk:	
● Rivers & Seas	Very low
● Surface Water	Very low

Estimated Broadband Speeds (Standard - Superfast - Ultrafast)

16 mb/s	66 mb/s	2000 mb/s

Mobile Coverage: (based on calls indoors)



Satellite/Fibre TV Availability:



This map displays nearby coal mine entrances and their classifications.



Mine Entry

- ✕ Adit
- ✕ Gutter Pit
- ✕ Shaft

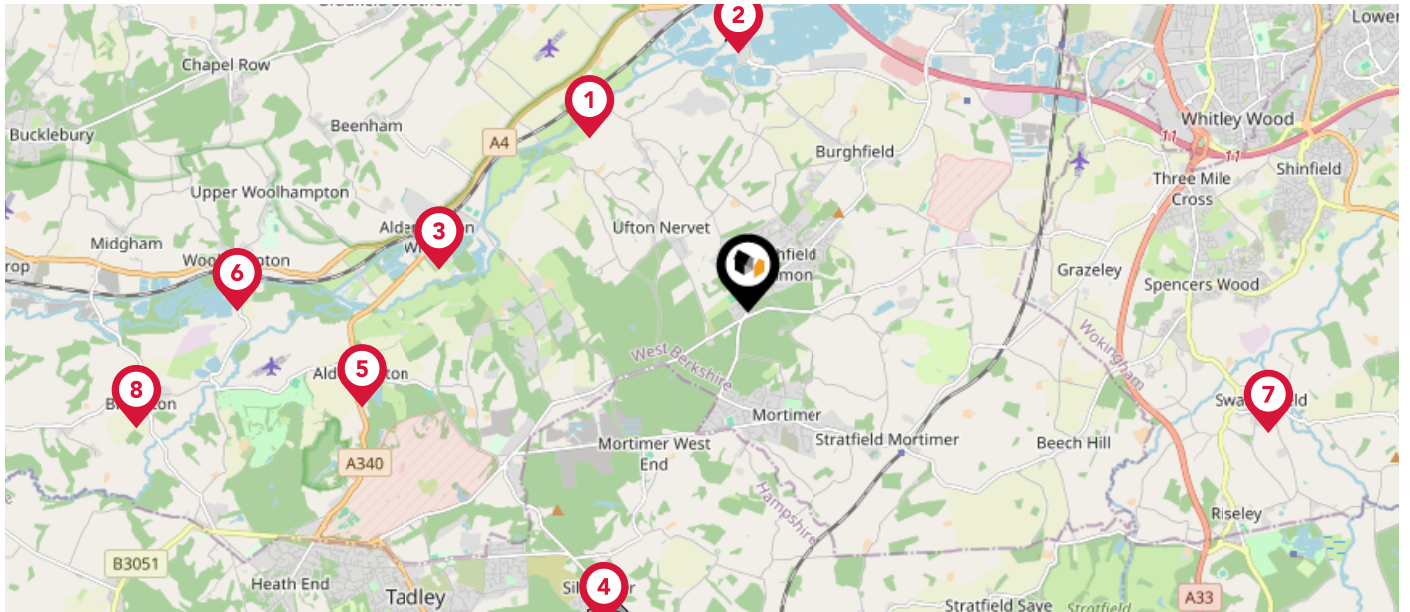
The Coal Authority has records of over 175,000 mine entries within the UK captured in the National Coal Mining database, derived from sources including abandonment plans, geological and topographical plans.

Coal mining activity is recorded as far back as the 13th century, but prior to 1872 there was no requirement to deposit abandonment plans. It is therefore believed there may be many unrecorded mine entries of which the Authority has no information or knowledge. These entries do not, therefore, appear within the Authority's national dataset as shown on this map.









Maps

Conservation Areas

This map displays nearby official conservation areas. Every local authority in England has at least one conservation area. Most are designated by the Council as the local planning authority, though Historic England and the Secretary of State also have the power to create them.



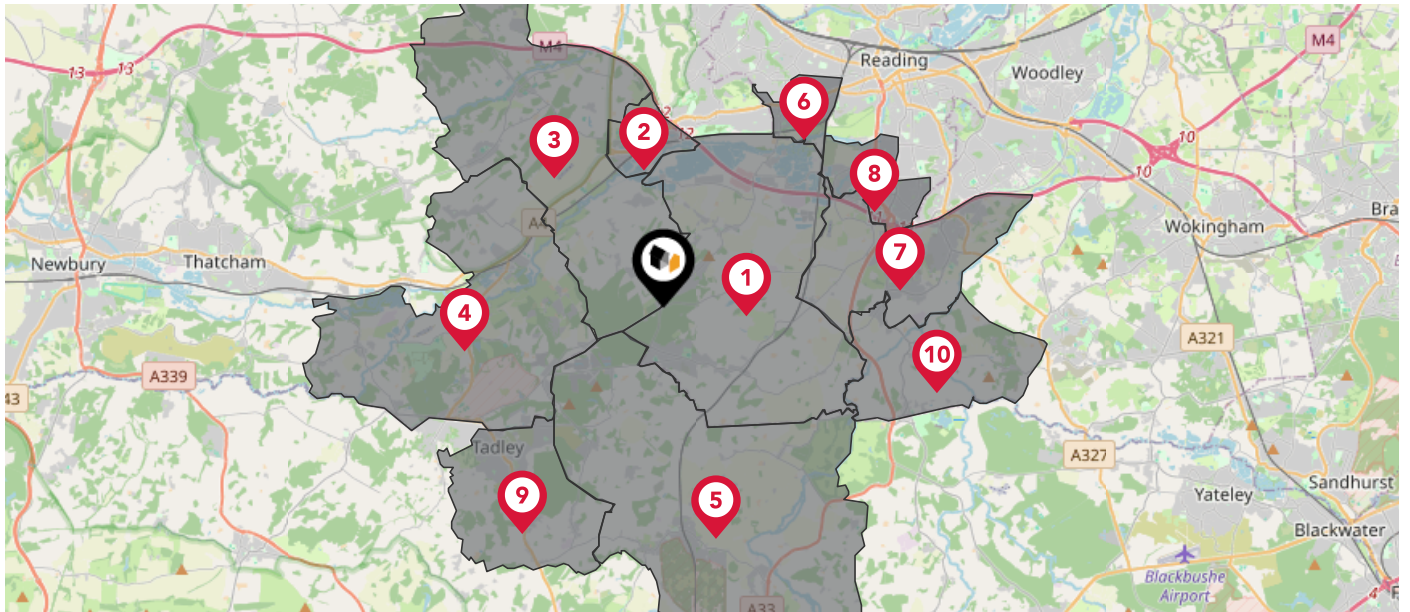
Nearby Conservation Areas

-  Tyle Mill
-  Sheffield Bridge
-  Aldermaston Wharf
-  Silchester
-  Aldermaston
-  Woolhampton
-  Swallowfield
-  Brimpton











Maps

Council Wards

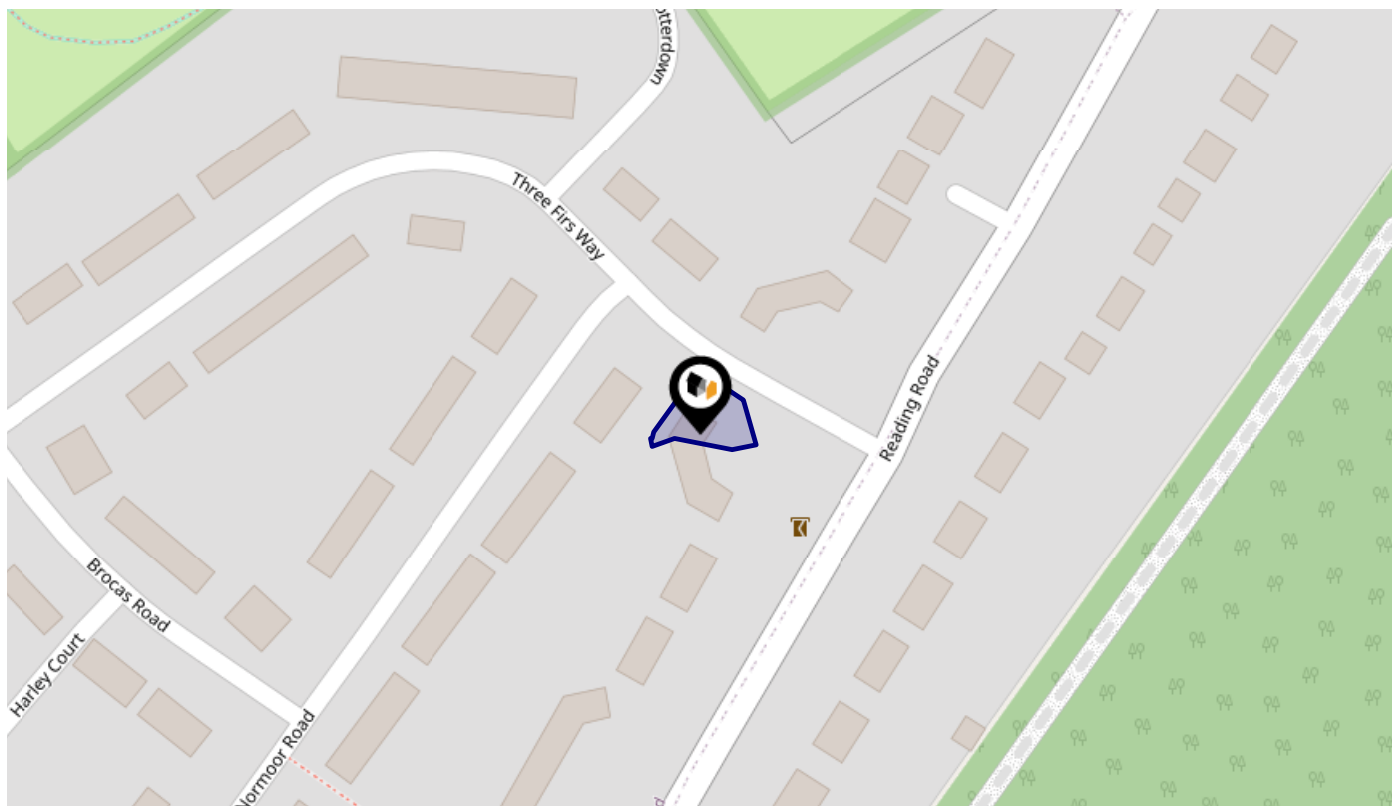
The UK is divided into wards that are used for local elections to elect local government councillors. Sometimes these are known as 'electoral divisions'. Population counts can vary substantially between wards, but the national average is about 5,500



Nearby Council Wards

-  1 Burghfield & Mortimer Ward
-  2 Theale Ward
-  3 Bradfield Ward
-  4 Aldermaston Ward
-  5 Bramley Ward
-  6 Southcote Ward
-  7 Shinfield South Ward
-  8 Whitley Ward
-  9 Tadley & Pamber Ward
-  10 Swallowfield Ward

This map displays the noise levels from nearby network rail and HS1 railway routes that affect this property...








Rail Noise Data

This data indicates the level of noise according to the strategic noise mapping of rail sources within areas with a population of at least 100,000 people (agglomerations) and along Network Rail and HS1 traffic routes.

The data indicates the annual average noise levels for the 16-hour period between 0700 - 2300.


Noise levels are modelled on a 10m grid at a receptor height of 4m above ground, polygons are then produced by merging neighbouring cells within the following noise classes:

5		75.0+ dB	
4		70.0-74.9 dB	
3		65.0-69.9 dB	
2		60.0-64.9 dB	
1		55.0-59.9 dB	

Flood Risk

Rivers & Seas - Flood Risk

This map shows the chance of flooding from rivers and / or the sea, taking into account flood defences and their condition.



Risk Rating: Very low

The map does not contain sufficient information for it to be used to determine flood risk to individual properties, but it does give you an indication of whether your area may be affected by surface water flooding at this risk level.

- High Risk** - an area which has a chance of flooding of greater than 1 in 30 (3.3%) in any one year.
- Medium Risk** - an area which has a chance of flooding of greater than 1 in 100 (1.0%) in any one year.
- Low Risk** - an area which has a chance of flooding of greater than 1 in 1000 (0.1%) in any one year.
- Very Low Risk** - an area in which the risk is below 1 in 1000 (0.1%) in any one year.


Chance of flooding to the following depths at this property:



Flood Risk

Rivers & Seas - Climate Change

This map shows the future chance of flooding from rivers and / or the sea **between 2036 and 2069**, taking into account flood defences and their condition. The government climate change models cannot predict exactly when the chance of flooding will go up. It could happen at any time during the time period.



Risk Rating: Very low

The map does not contain sufficient information for it to be used to determine flood risk to individual properties, but it does give you an indication of whether your area may be affected by surface water flooding at this risk level.

- High Risk** - an area which has a chance of flooding of greater than 1 in 30 (3.3%) in any one year.
- Medium Risk** - an area which has a chance of flooding of greater than 1 in 100 (1.0%) in any one year.
- Low Risk** - an area which has a chance of flooding of greater than 1 in 1000 (0.1%) in any one year.
- Very Low Risk** - an area in which the risk is below 1 in 1000 (0.1%) in any one year.

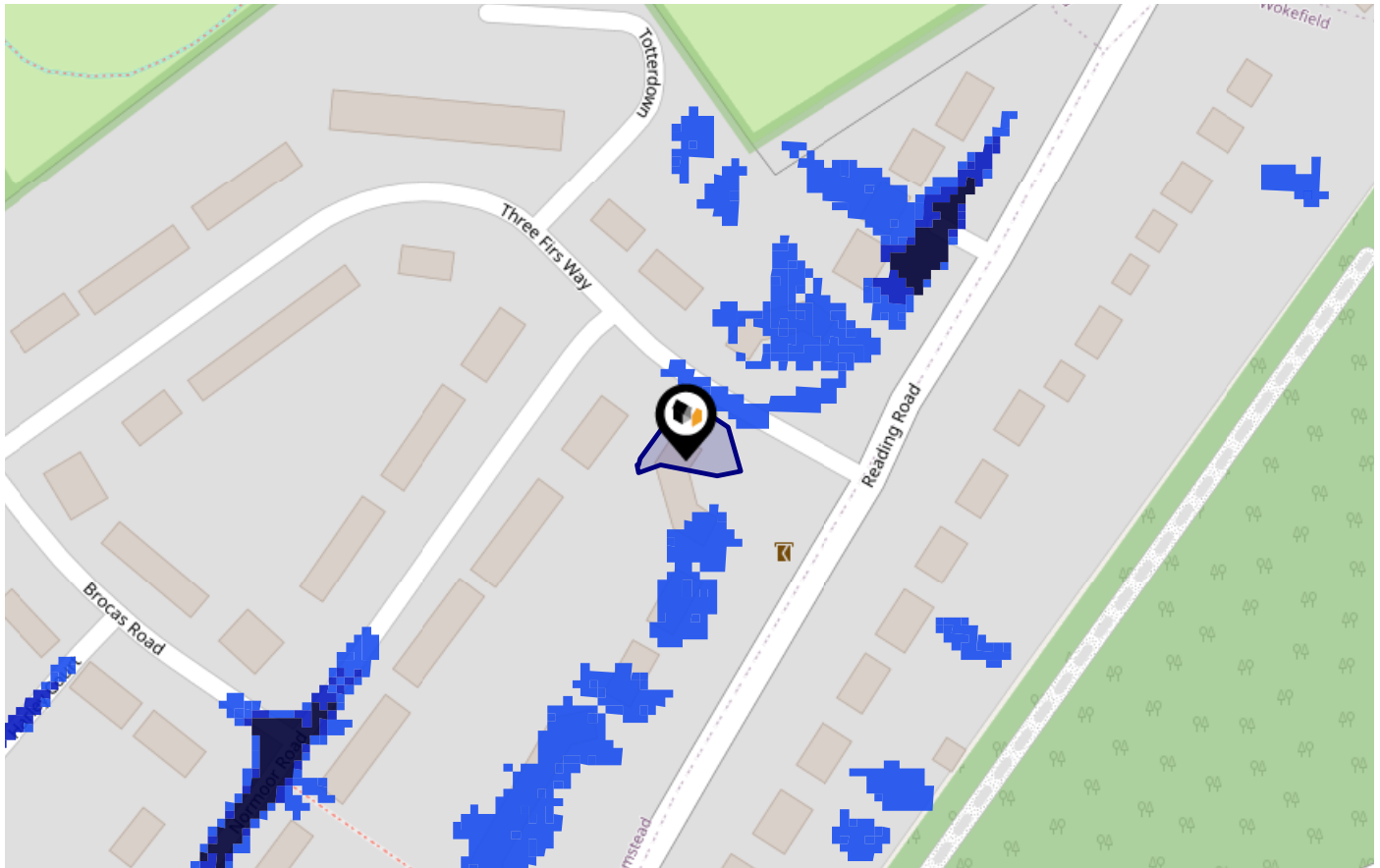
Chance of flooding to the following depths at this property:



Flood Risk

Surface Water - Flood Risk

This map shows the chance of flooding where rainwater has nowhere to drain. This kind of flooding can occur far from rivers or seas.



Risk Rating: Very low

The map does not contain sufficient information for it to be used to determine flood risk to individual properties, but it does give you an indication of whether your area may be affected by surface water flooding at this risk level.

- High Risk** - an area which has a chance of flooding of greater than 1 in 30 (3.3%) in any one year.
- Medium Risk** - an area which has a chance of flooding of greater than 1 in 100 (1.0%) in any one year.
- Low Risk** - an area which has a chance of flooding of greater than 1 in 1000 (0.1%) in any one year.
- Very Low Risk** - an area in which the risk is below 1 in 1000 (0.1%) in any one year.

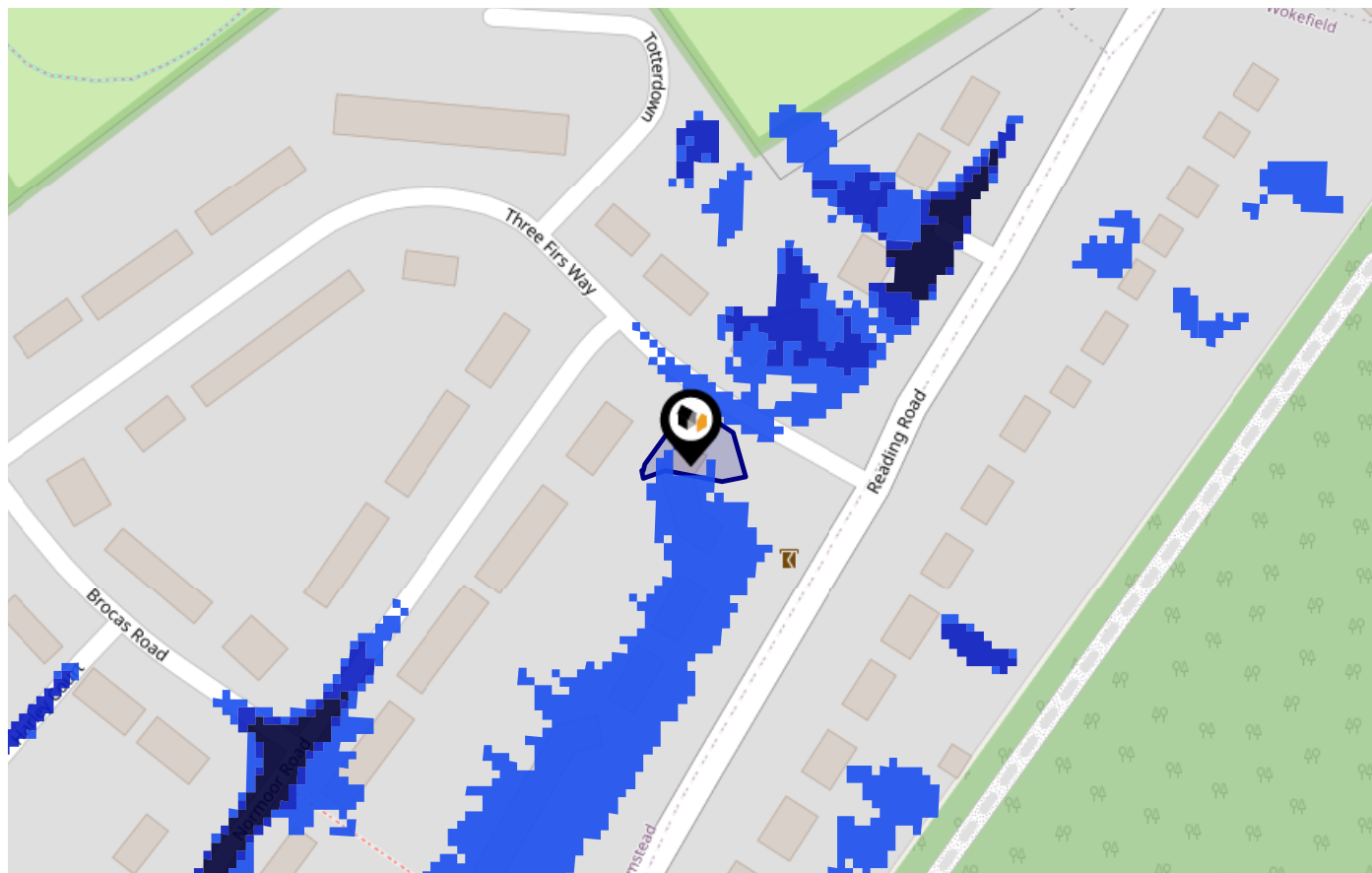
Chance of flooding to the following depths at this property:



Flood Risk

Surface Water - Climate Change

This map shows the future chance of flooding **between 2040 and 2060** where rainwater has nowhere to drain. This kind of flooding can occur far from rivers or seas. The government climate change models cannot predict exactly when the chance of flooding will go up. It could happen at any time during the time period.




Risk Rating: **Very low**

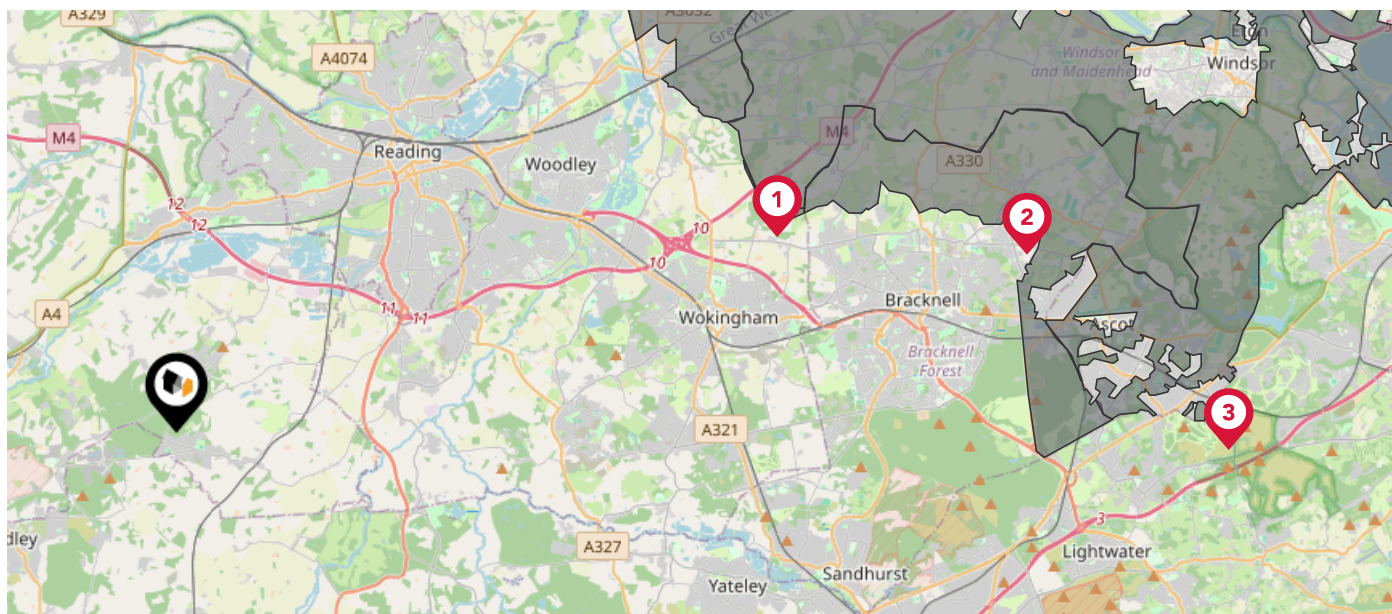
The map does not contain sufficient information for it to be used to determine flood risk to individual properties, but it does give you an indication of whether your area may be affected by surface water flooding at this risk level.

- High Risk** - an area which has a chance of flooding of greater than 1 in 30 (3.3%) in any one year.
- Medium Risk** - an area which has a chance of flooding of greater than 1 in 100 (1.0%) in any one year.
- Low Risk** - an area which has a chance of flooding of greater than 1 in 1000 (0.1%) in any one year.
- Very Low Risk** - an area in which the risk is below 1 in 1000 (0.1%) in any one year.

Chance of flooding to the following depths at this property:



This map displays nearby areas that have been designated as Green Belt...



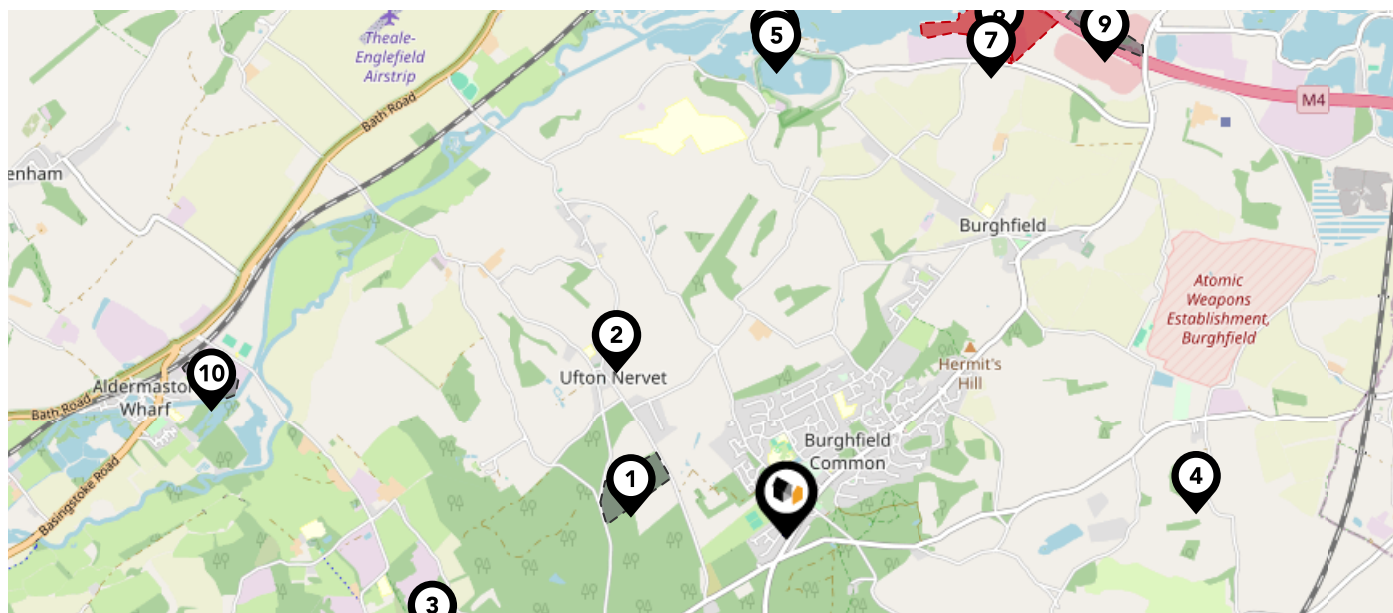
Nearby Green Belt Land

-  London Green Belt - Wokingham
-  London Green Belt - Bracknell Forest
-  London Green Belt - Windsor and Maidenhead

Maps

Landfill Sites

This map displays the location of known landfill sites. Historic sites are where there is no environmental permit in force. Active sites are currently authorised by the Environment Agency under Environmental Permitting Regulations.



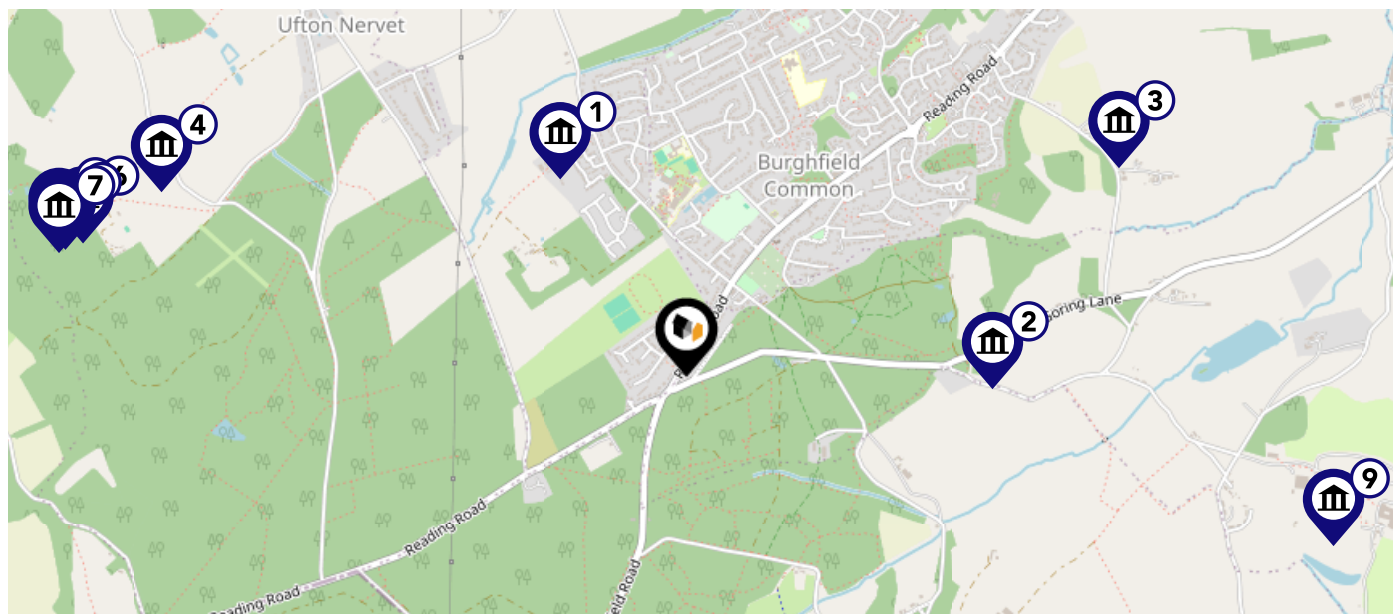
Nearby Landfill Sites










1	Poors Allotment-Camp Road, Reading, Ufton Nervet, Berkshire	Historic Landfill
2	Sulhamstead Road-Ufton Nervet, Berkshire	Historic Landfill
3	Silver Lane-Padworth, Berkshire	Historic Landfill
4	Pitchkettle Farm-Grazeley, Berkshire	Historic Landfill
5	The Hanger Station Road-Theale, Berkshire	Historic Landfill
6	The Hanger Station Road-Theale, Berkshire	Historic Landfill
7	EA/EPR/UP3999ES/V009 - Alan Hadley Ltd	Active Landfill
8	EA/EPR/BP3092LX/V008 - Alan Hadley Ltd__	Active Landfill
9	Field Farm No.1-Burghfield, Reading, Berkshire	Historic Landfill
10	Ex BR Site-Padworth, Berkshire	Historic Landfill

Maps

Listed Buildings

This map displays nearby listed buildings and protected structures, as well as their listed tier and distance from the target property...



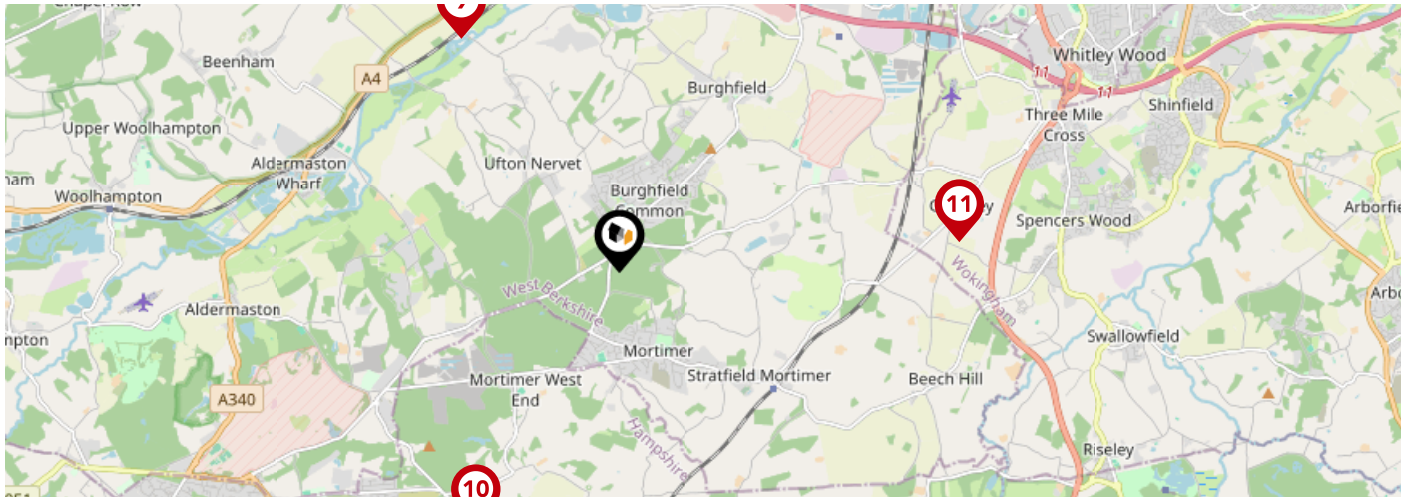
Listed Buildings in the local district	Grade	Distance
 1117109 - Crofters Cottage	Grade II	0.5 miles
 1117124 - Oates Cottage	Grade II	0.7 miles
 1135780 - Culverlands	Grade II	1.1 miles
 1313060 - Upton Court Lodge	Grade II	1.3 miles
 1135879 - Upton Court	Grade I	1.4 miles
 1117120 - Barn Approximately 30 Metres To North East Of Upton Court	Grade II	1.4 miles
 1135883 - Pump Approximately 20 Metres To South West Of Upton Court	Grade II	1.5 miles
 1319595 - Walled Garden And Terrace Approximately 20 Metres To South West Of Upton Court	Grade II	1.5 miles
 1135957 - St Benedict's School Wokefield Park Wokefield Park (st Benedict's School)	Grade II	1.6 miles

Area Schools



		Nursery	Primary	Secondary	College	Private
1	The Willink School Ofsted Rating: Good Pupils: 1255 Distance:0.33	<input type="checkbox"/>	<input type="checkbox"/>	<input checked="" type="checkbox"/>	<input type="checkbox"/>	<input type="checkbox"/>
2	Mrs Bland's Infant School Ofsted Rating: Good Pupils: 201 Distance:0.46	<input type="checkbox"/>	<input checked="" type="checkbox"/>	<input type="checkbox"/>	<input type="checkbox"/>	<input type="checkbox"/>
3	Garland Junior School Ofsted Rating: Good Pupils: 219 Distance:0.7	<input type="checkbox"/>	<input checked="" type="checkbox"/>	<input type="checkbox"/>	<input type="checkbox"/>	<input type="checkbox"/>
4	Mortimer St. John's C.E. Infant School Ofsted Rating: Good Pupils: 173 Distance:1.11	<input type="checkbox"/>	<input checked="" type="checkbox"/>	<input type="checkbox"/>	<input type="checkbox"/>	<input type="checkbox"/>
5	Sulhamstead and Ufton Nernet School Ofsted Rating: Good Pupils: 100 Distance:1.51	<input type="checkbox"/>	<input checked="" type="checkbox"/>	<input type="checkbox"/>	<input type="checkbox"/>	<input type="checkbox"/>
6	Mortimer St Mary's C.E. Junior School Ofsted Rating: Good Pupils: 242 Distance:1.59	<input type="checkbox"/>	<input checked="" type="checkbox"/>	<input type="checkbox"/>	<input type="checkbox"/>	<input type="checkbox"/>
7	Burghfield St Mary's C.E. Primary School Ofsted Rating: Good Pupils: 196 Distance:1.74	<input type="checkbox"/>	<input checked="" type="checkbox"/>	<input type="checkbox"/>	<input type="checkbox"/>	<input type="checkbox"/>
8	Padworth College Ofsted Rating: Not Rated Pupils: 92 Distance:2.21	<input type="checkbox"/>	<input type="checkbox"/>	<input checked="" type="checkbox"/>	<input type="checkbox"/>	<input type="checkbox"/>

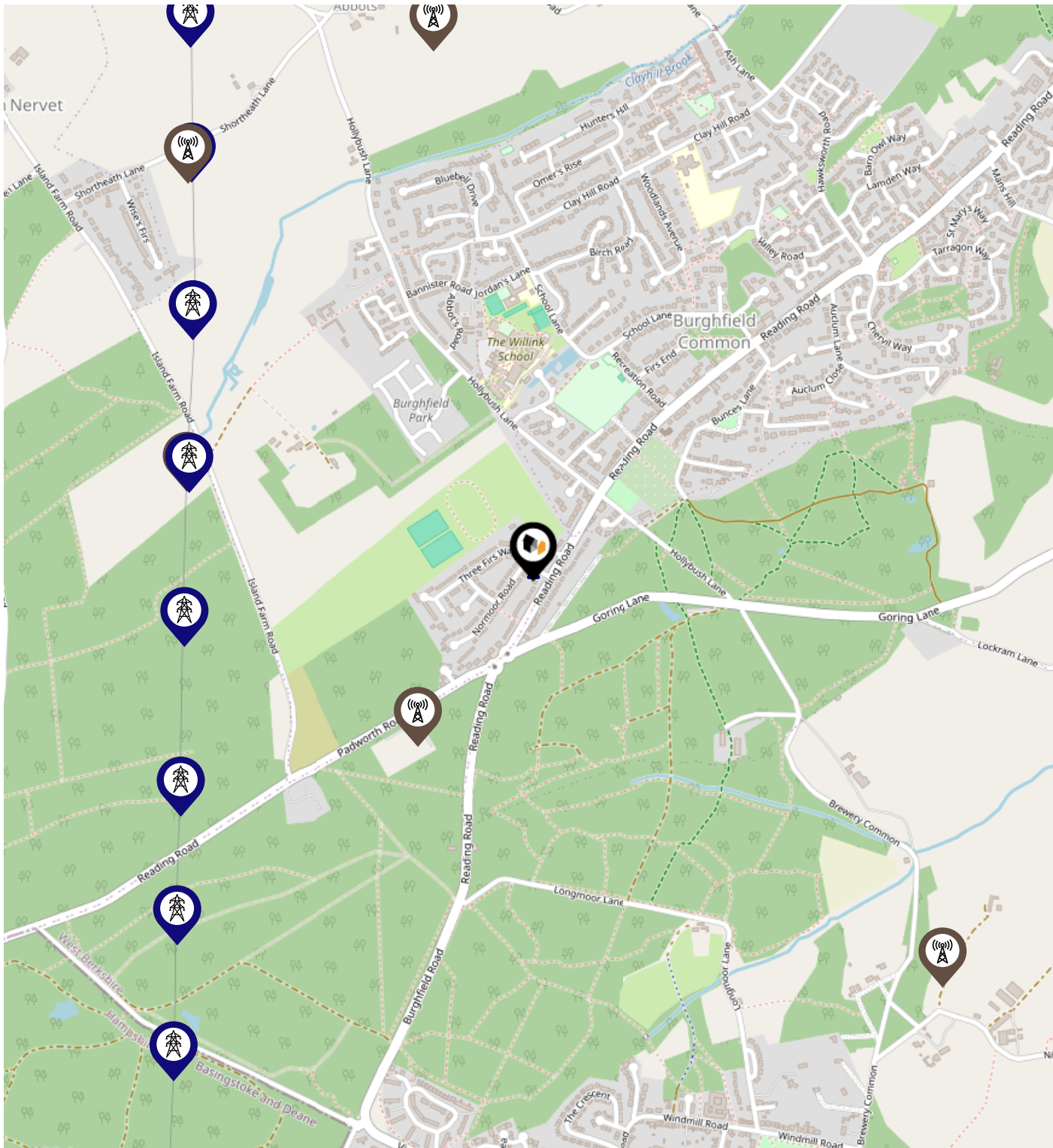
Area Schools





	Nursery	Primary	Secondary	College	Private
9 The Mile House Therapeutic School Ofsted Rating: Requires improvement Pupils: 28 Distance:2.61	<input type="checkbox"/>	<input type="checkbox"/>	<input checked="" type="checkbox"/>	<input type="checkbox"/>	<input type="checkbox"/>
10 Silchester Church of England Primary School Ofsted Rating: Good Pupils: 178 Distance:2.7	<input type="checkbox"/>	<input checked="" type="checkbox"/>	<input type="checkbox"/>	<input type="checkbox"/>	<input type="checkbox"/>
11 Grazeley Parochial Church of England Aided Primary School Ofsted Rating: Requires improvement Pupils: 203 Distance:3.16	<input type="checkbox"/>	<input checked="" type="checkbox"/>	<input type="checkbox"/>	<input type="checkbox"/>	<input type="checkbox"/>
12 Theale Green School Ofsted Rating: Good Pupils: 762 Distance:3.19	<input type="checkbox"/>	<input type="checkbox"/>	<input checked="" type="checkbox"/>	<input type="checkbox"/>	<input type="checkbox"/>
13 Theale C.E. Primary School Ofsted Rating: Outstanding Pupils: 329 Distance:3.26	<input type="checkbox"/>	<input checked="" type="checkbox"/>	<input type="checkbox"/>	<input type="checkbox"/>	<input type="checkbox"/>
14 Calcot Infant School and Nursery Ofsted Rating: Good Pupils: 227 Distance:3.65	<input type="checkbox"/>	<input checked="" type="checkbox"/>	<input type="checkbox"/>	<input type="checkbox"/>	<input type="checkbox"/>
15 Calcot Junior School Ofsted Rating: Good Pupils: 271 Distance:3.65	<input type="checkbox"/>	<input checked="" type="checkbox"/>	<input type="checkbox"/>	<input type="checkbox"/>	<input type="checkbox"/>
16 Kennet Valley Primary School Ofsted Rating: Good Pupils: 193 Distance:3.69	<input type="checkbox"/>	<input checked="" type="checkbox"/>	<input type="checkbox"/>	<input type="checkbox"/>	<input type="checkbox"/>

Local Area

Masts & Pylons



Key:

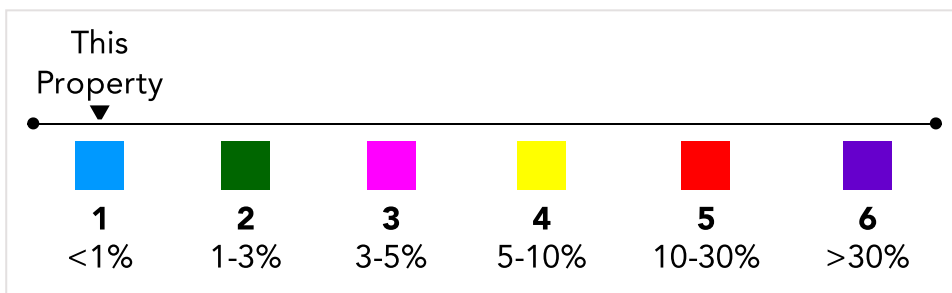
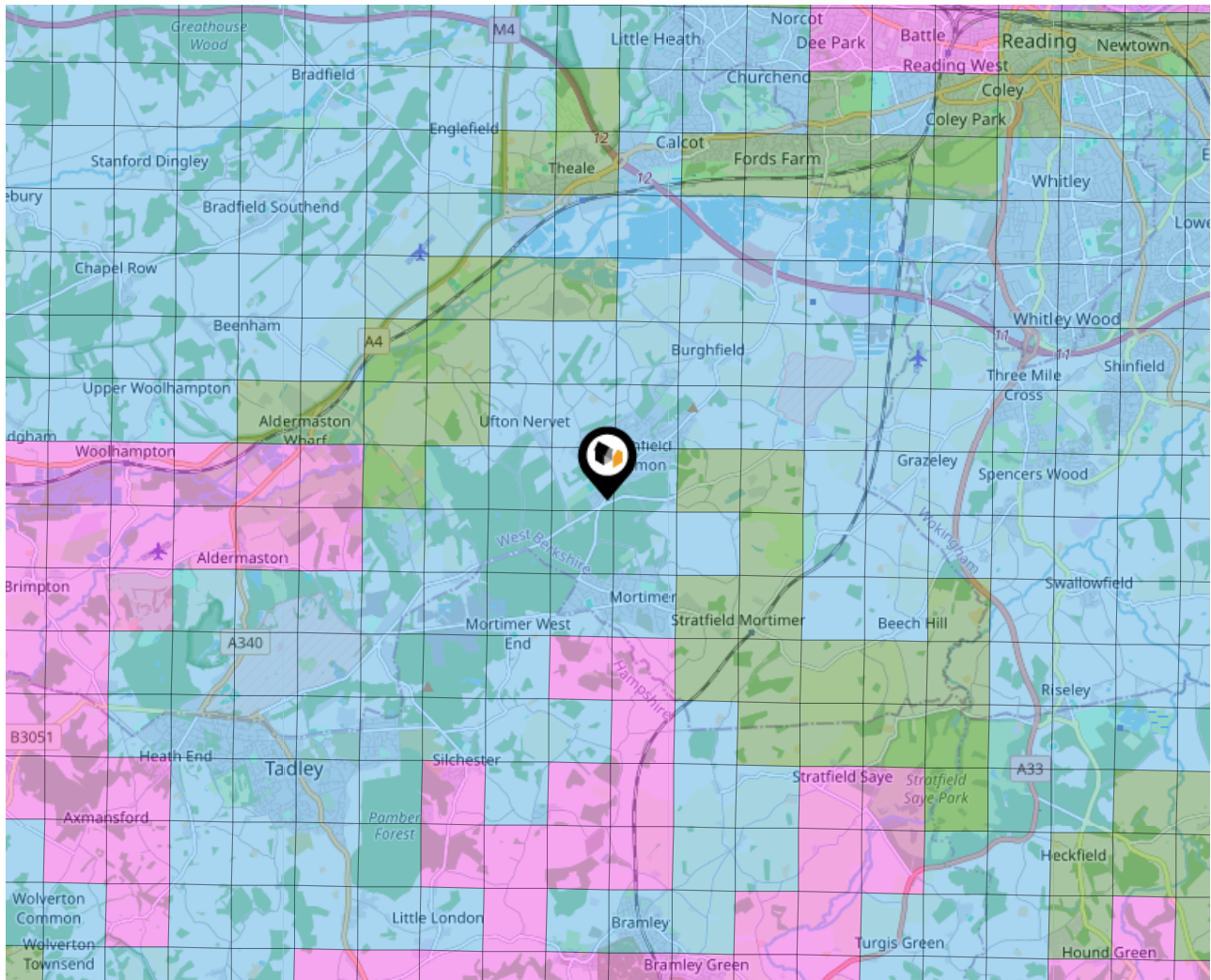
-  Power Pylons
-  Communication Masts

Environment

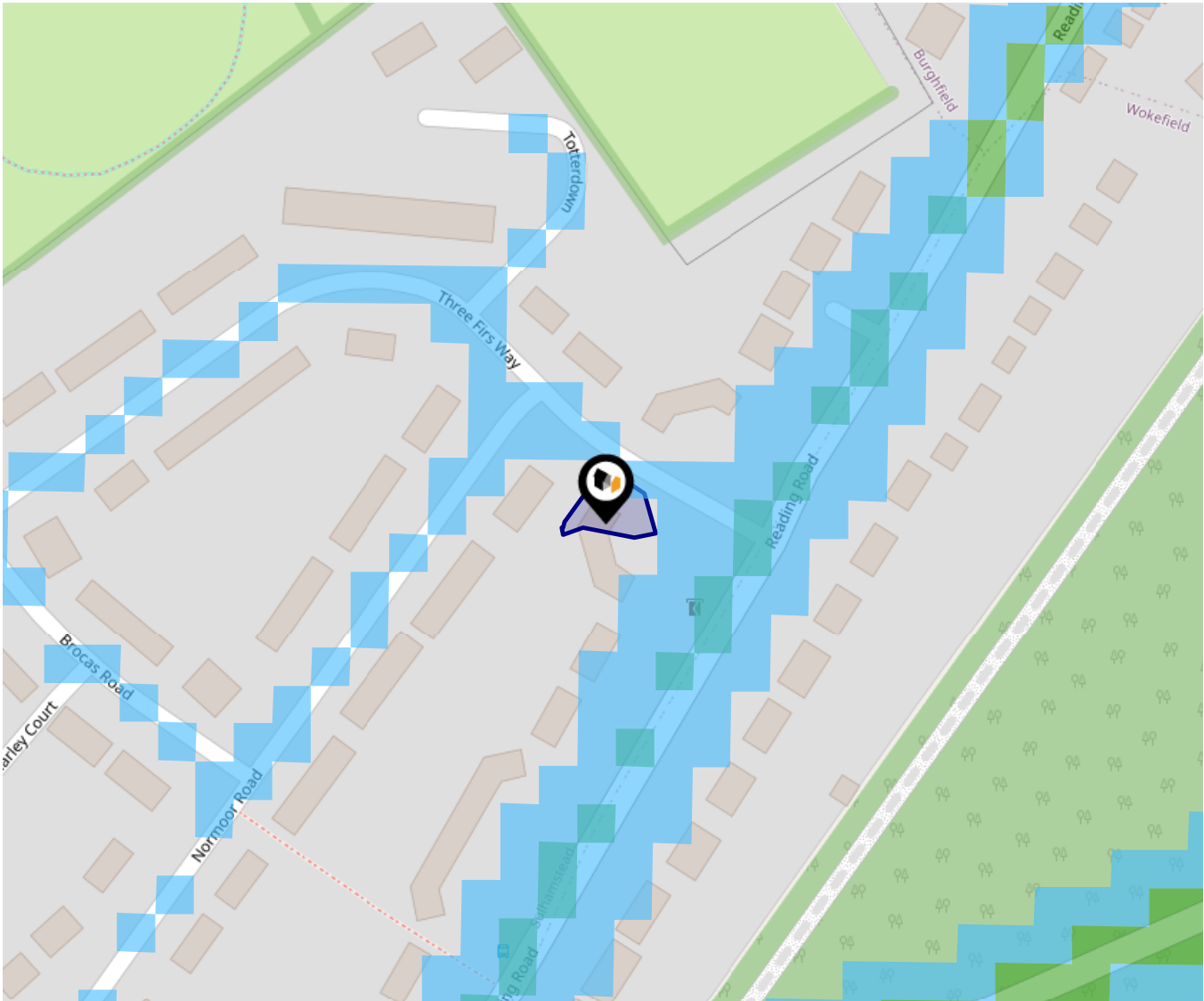
Radon Gas

What is Radon?

Radon is a natural radioactive gas, which enters buildings from the ground. Exposure to high concentrations increases the risk of lung cancer. The UK Health Security Agency (UKHSA) recommends that radon levels should be reduced in homes where the annual average is at or above 200 becquerels per cubic metre (200 Bq/m³).



Local Area Road Noise

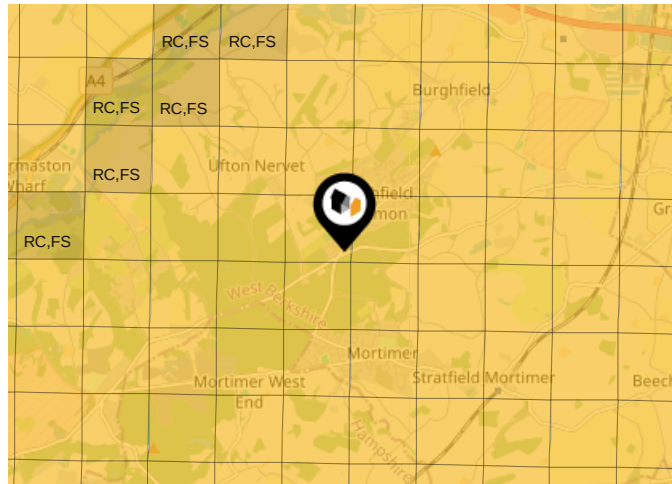


The data indicates the level of noise according to strategic noise sources across all traffic routes. This indicates a 25 house annual average noise level with separate weightings for the evening and the night periods.

- 75.0+ dB
- 70.0-74.9 dB
- 65.0-69.9 dB
- 60.0-64.9 dB
- 55.0-59.9 dB

Ground Composition for this Address (Surrounding square kilometer zone around property)

Carbon Content:	NONE	Soil Texture:	CLAY TO SILT
Parent Material Grain:	ARGILLACEOUS	Soil Depth:	DEEP
Soil Group:	MEDIUM TO LIGHT(SILTY) TO HEAVY		

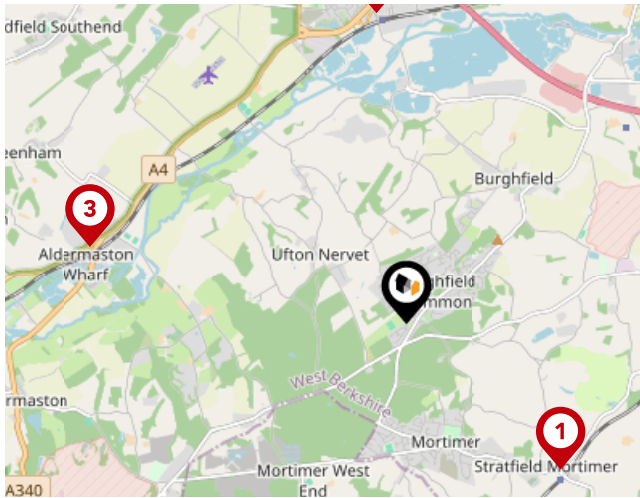


Primary Classifications (Most Common Clay Types)

C/M	Claystone / Mudstone
FPC,S	Floodplain Clay, Sand / Gravel
FC,S	Fluvial Clays & Silts
FC,S,G	Fluvial Clays, Silts, Sands & Gravel
PM/EC	Prequaternary Marine / Estuarine Clay / Silt
QM/EC	Quaternary Marine / Estuarine Clay / Silt
RC	Residual Clay
RC/LL	Residual Clay & Loamy Loess
RC,S	River Clay & Silt
RC,FS	Riverine Clay & Floodplain Sands and Gravel
RC,FL	Riverine Clay & Fluvial Sands and Gravel
TC	Terrace Clay
TC/LL	Terrace Clay & Loamy Loess

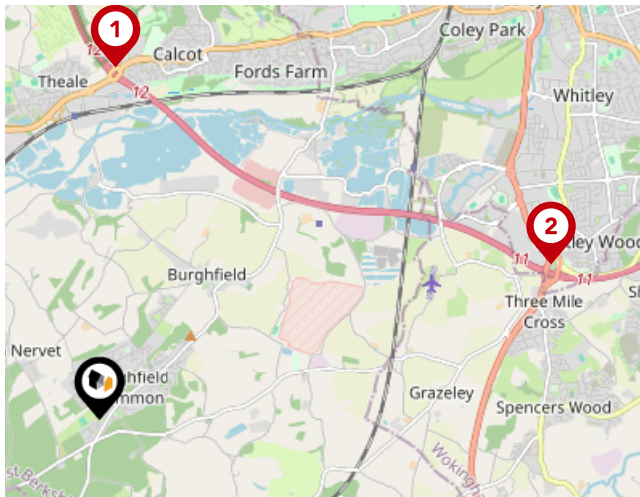
Area

Transport (National)



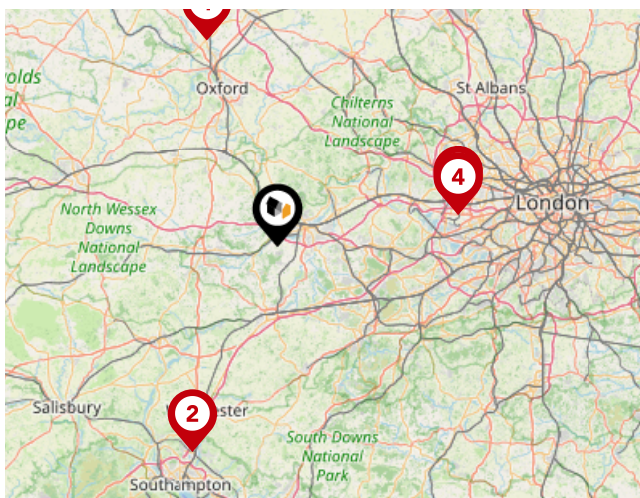
National Rail Stations

Pin	Name	Distance
1	Mortimer Rail Station	1.97 miles
2	Theale Rail Station	2.88 miles
3	Aldermaston Rail Station	3.02 miles



Trunk Roads/Motorways

Pin	Name	Distance
1	M4 J12	3.26 miles
2	M4 J11	4.42 miles
3	M3 J6	9.15 miles
4	M3 J5	9.57 miles
5	M3 J7	12.57 miles

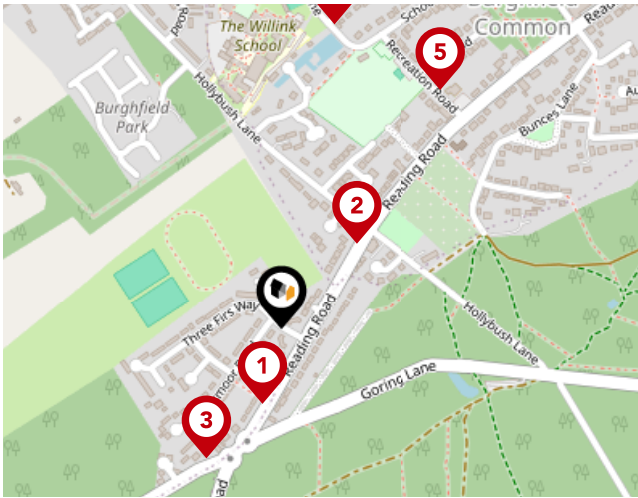


Airports/Helipads

Pin	Name	Distance
1	Kidlington	32.25 miles
2	North Stoneham	33.05 miles
3	Heathrow Airport	27.17 miles
4	Heathrow Airport Terminal 4	27.2 miles

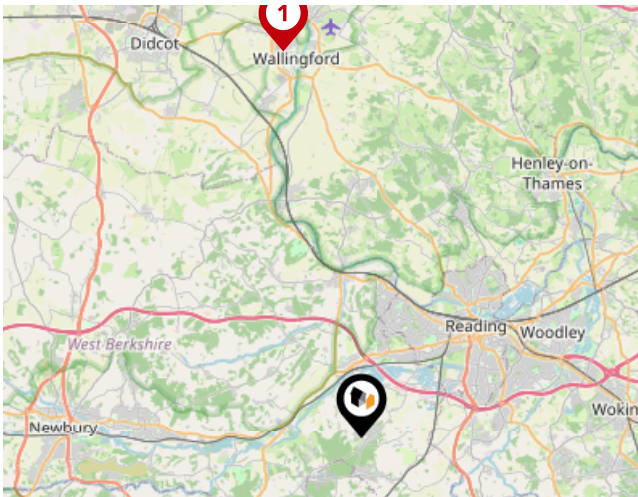
Area

Transport (Local)



Bus Stops/Stations

Pin	Name	Distance
1	Three Firs Way	0.09 miles
2	Hollybush Lane	0.13 miles
3	Brackenwood	0.17 miles
4	Goodwood Close	0.36 miles
5	Burghfield Village Hall	0.33 miles



Local Connections

Pin	Name	Distance
1	Wallingford (Cholsey & Wallingford Railway)	14.55 miles



Avocado Property

We are proud to be different, we want to create a legacy as the business that positively disrupted the industry and challenged the estate agent status quo.

Our clients all get direct access to business partners who live locally and are part of their local community. We work with local businesses to help promote their companies free of charge and we give back to teachers, nurses and armed forces servicemen/women.

We are passionate about changing the industry, passionate about helping people move on to the next chapter in their lives and passionate about property.

Testimonial 1



From start to Finish, working with Ollie has been a real pleasure. When looking for an estate agent we of course went to all the 'regular high street names' and the sales pitch felt rehearsed and scripted. Ollie came in with a real personal approach and a passion for the task and we knew straight away he was the right fit for us.

Ignore the 'big estate agents', Ollie will blow them out the water.

Testimonial 2



After a disappointing experience with a high street estate agent we chose to go with Ollie and did not regret it. We appreciated his candid advice on pricing and styling, recommendations for a house dresser and solicitor all of which resulted in several offers well over the asking price. I am convinced most other agents would have just let things plod along at a slow pace. I would 100% recommend Ollie at avocado.

Testimonial 3



I cannot rate Ollie enough, he is incredibly talented at what he does, he is not just an estate agent, he is amazing at marketing and knows how to get your property seen far and wide using social media. The videos and picture he does, even using the drone make a massive difference.

Honestly, he is an all-round top guy and will always be the estate agent I would recommend to everyone.



[/avocadoproperty](#)



[/avocado_property](#)

Important - Please Read

These particulars do not constitute any part of an offer or contract. All statements in these details are made without liability on the part of Avocado Property or the seller.

They should not be relied upon as a statement or representation of fact and, although believed to be correct, are not guaranteed and form no part of an offer or contract. Any intending buyers must satisfy themselves as to their correctness.

Please note that all appliances and heating systems are not tested by Avocado Property and therefore no warranties can be given as to their good working order.

Avocado Property

Data Quality

We are committed to comprehensive property data being made available upfront to make the home buying and selling process quicker, easier and cheaper. This is why we have partnered with Sprift, the UK's leading supplier of property-specific data.



Contains public sector information licensed under the Open Government License v3.0

The information contained within this report is for general information purposes only.

Sprift Technologies Ltd aggregate this data from a wide variety of sources and while we endeavour to keep the information up to date and correct, we make no representations or warranties of any kind, express or implied, about the completeness, accuracy, reliability, of the information or related graphics contained within this report for any purpose.

Any reliance you place on such information is therefore strictly at your own risk. In no event will we be liable for any loss or damage including without limitation, indirect or consequential loss or damage, or any loss or damage whatsoever arising from loss of data or profits arising out of, or in connection with, the use of this report.



Avocado Property

07545 349240

ollie@avocadopropertyagents.co.uk

www.avocadopropertyagents.co.uk

