



See More Online

KFB: Key Facts For Buyers

A Guide to This Property & the Local Area

Tuesday 09th September 2025



58, FOTHERBY COURT, MAIDENHEAD, SL6 1SX

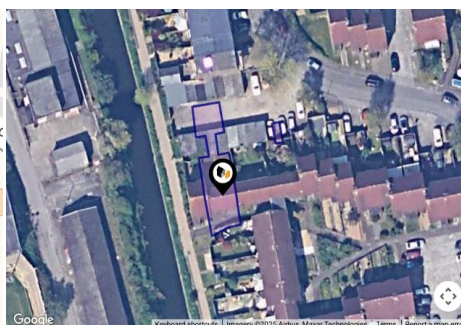
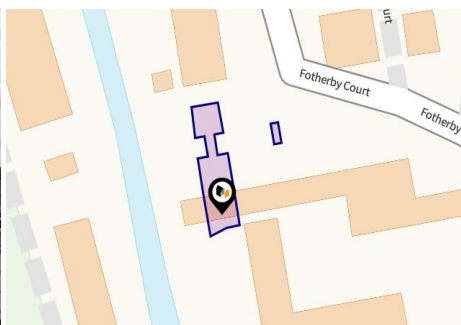

Avocado Property

Stuart@avocadopropertyagents.co.uk
www.avocadopropertyagents.co.uk



Powered by
aprift
Know any property instantly

Property Overview



Property

Type:	Terraced
Bedrooms:	3
Plot Area:	0.05 acres
Council Tax :	Band D
Annual Estimate:	£1,824
Title Number:	BK172511
UPRN:	100080356086

Last Sold Date:	14/02/1997
Last Sold Price:	£75,000
Tenure:	Freehold

Local Area

Local Authority:	Windsor and Maidenhead
Conservation Area:	No
Flood Risk:	
• Rivers & Seas	Low
• Surface Water	Very low


Estimated Broadband Speeds

(Standard - Superfast - Ultrafast)

23 mb/s	69 mb/s	- mb/s

Mobile Coverage:

(based on calls indoors)



Satellite/Fibre TV Availability:

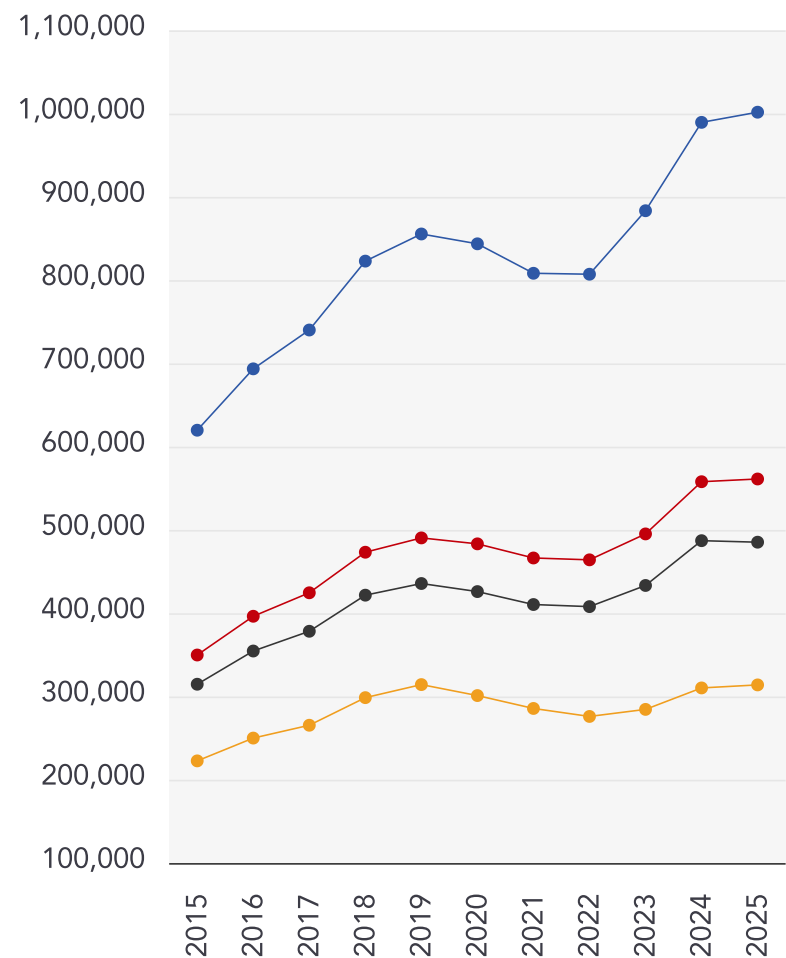


Market

House Price Statistics



10 Year History of Average House Prices by Property Type in SL6



Detached

+61.62%

Semi-Detached

+60.42%

Terraced

+54.19%

Flat

+40.97%

Maps

Coal Mining



This map displays nearby coal mine entrances and their classifications.



Mine Entry

- ✕ Adit
- ✕ Gutter Pit
- ✕ Shaft

The Coal Authority has records of over 175,000 mine entries within the UK captured in the National Coal Mining database, derived from sources including abandonment plans, geological and topographical plans.

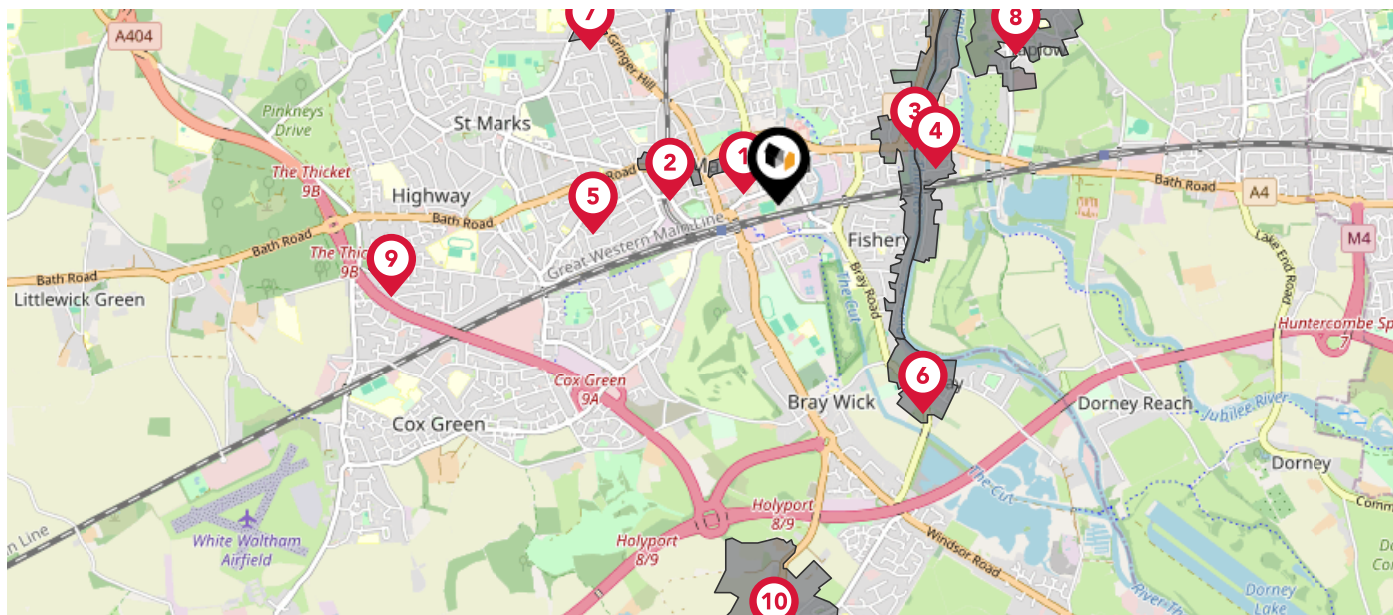
Coal mining activity is recorded as far back as the 13th century, but prior to 1872 there was no requirement to deposit abandonment plans. It is therefore believed there may be many unrecorded mine entries of which the Authority has no information or knowledge. These entries do not, therefore, appear within the Authority's national dataset as shown on this map.

Maps

Conservation Areas



This map displays nearby official conservation areas. Every local authority in England has at least one conservation area. Most are designated by the Council as the local planning authority, though Historic England and the Secretary of State also have the power to create them.



Nearby Conservation Areas

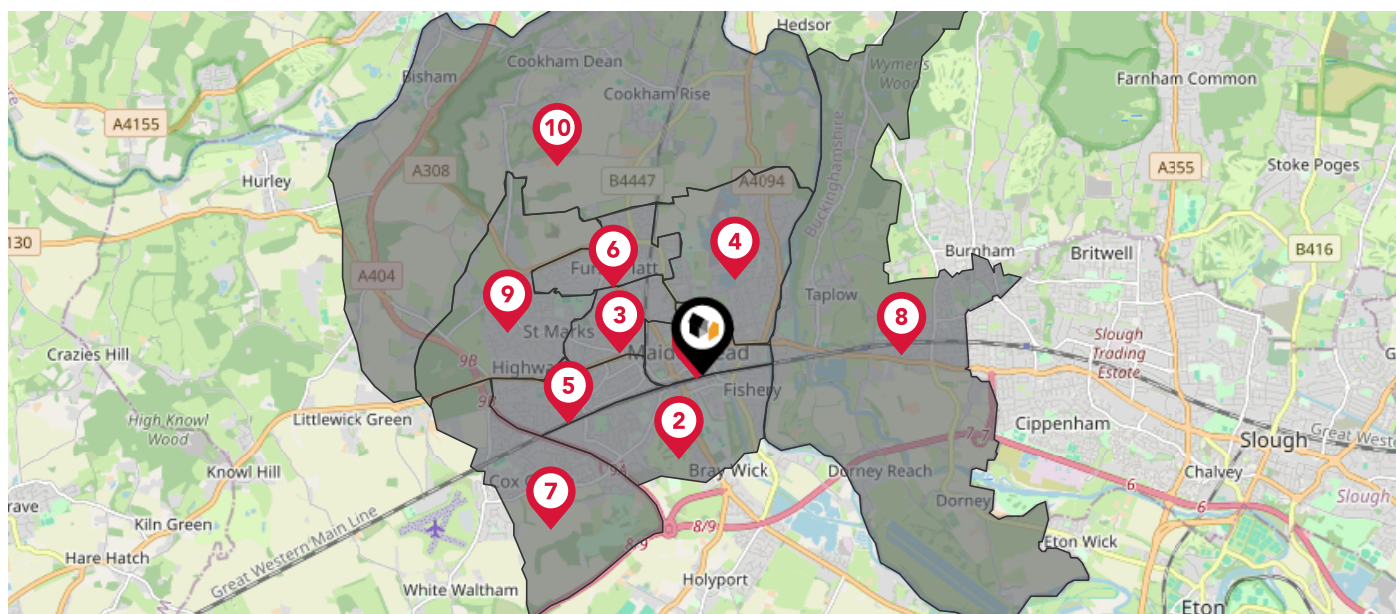
- 1 Maidenhead Town Centre
- 2 Castle Hill, Maidenhead
- 3 Maidenhead Riverside (inc Boulton Lock and Maidenhead Bridge)
- 4 Taplow Riverside
- 5 All Saints, Boyn Hill, Maidenhead
- 6 Bray Village
- 7 Furze Platt Triangel
- 8 Taplow
- 9 Altwood Roadm Maidenhead
- 10 Holyport

Maps

Council Wards



The UK is divided into wards that are used for local elections to elect local government councillors. Sometimes these are known as 'electoral divisions'. Population counts can vary substantially between wards, but the national average is about 5,500



Nearby Council Wards

1

St. Mary's Ward

2

Oldfield Ward

3

Belmont Ward

4

Riverside Ward

5

Boyn Hill Ward

6

Furze Platt Ward

7

Cox Green Ward

8

Cliveden Ward

9

Pinkneys Green Ward

10

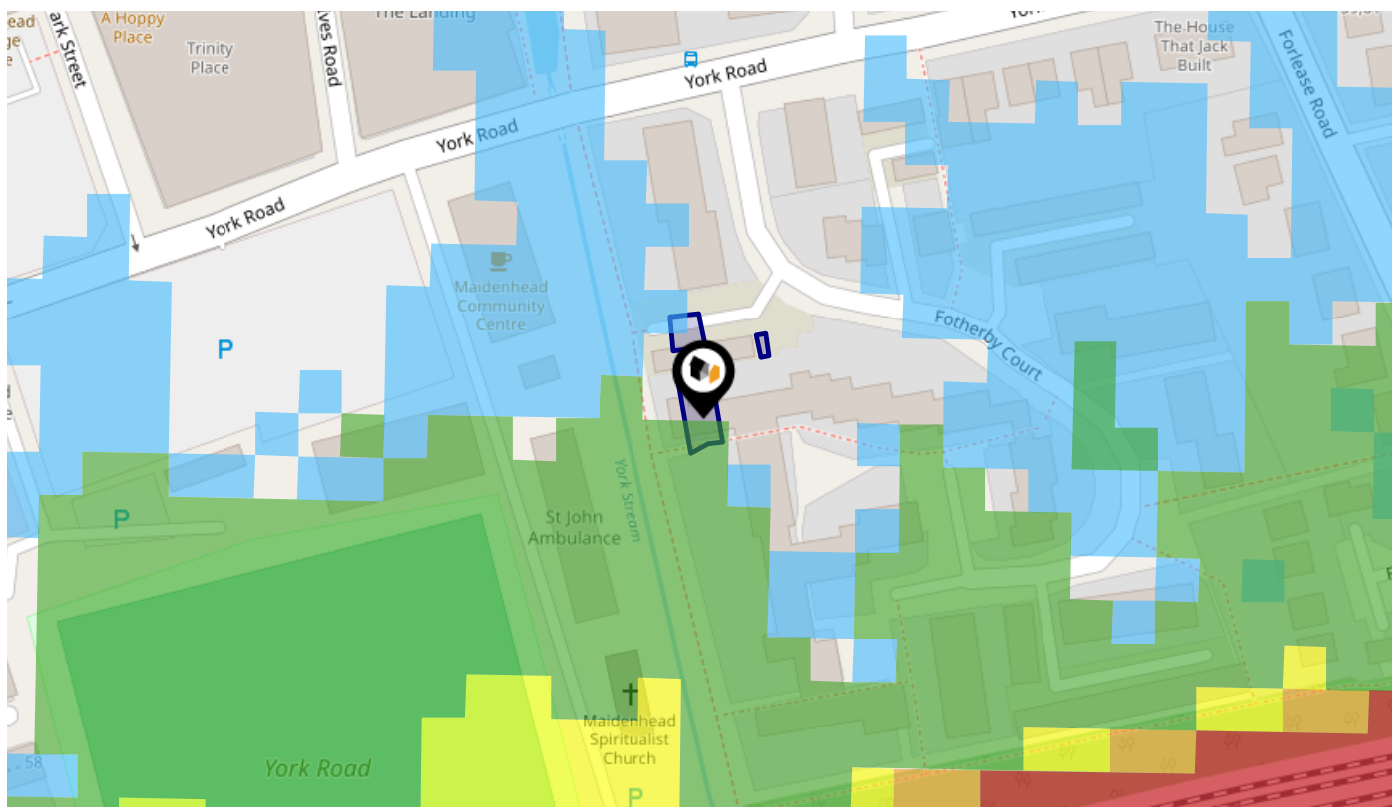
Bisham & Cookham Ward

Maps

Rail Noise



This map displays the noise levels from nearby network rail and HS1 railway routes that affect this property...



Rail Noise Data

This data indicates the level of noise according to the strategic noise mapping of rail sources within areas with a population of at least 100,000 people (agglomerations) and along Network Rail and HS1 traffic routes.

The data indicates the annual average noise levels for the 16-hour period between 0700 - 2300.

Noise levels are modelled on a 10m grid at a receptor height of 4m above ground, polygons are then produced by merging neighbouring cells within the following noise classes:

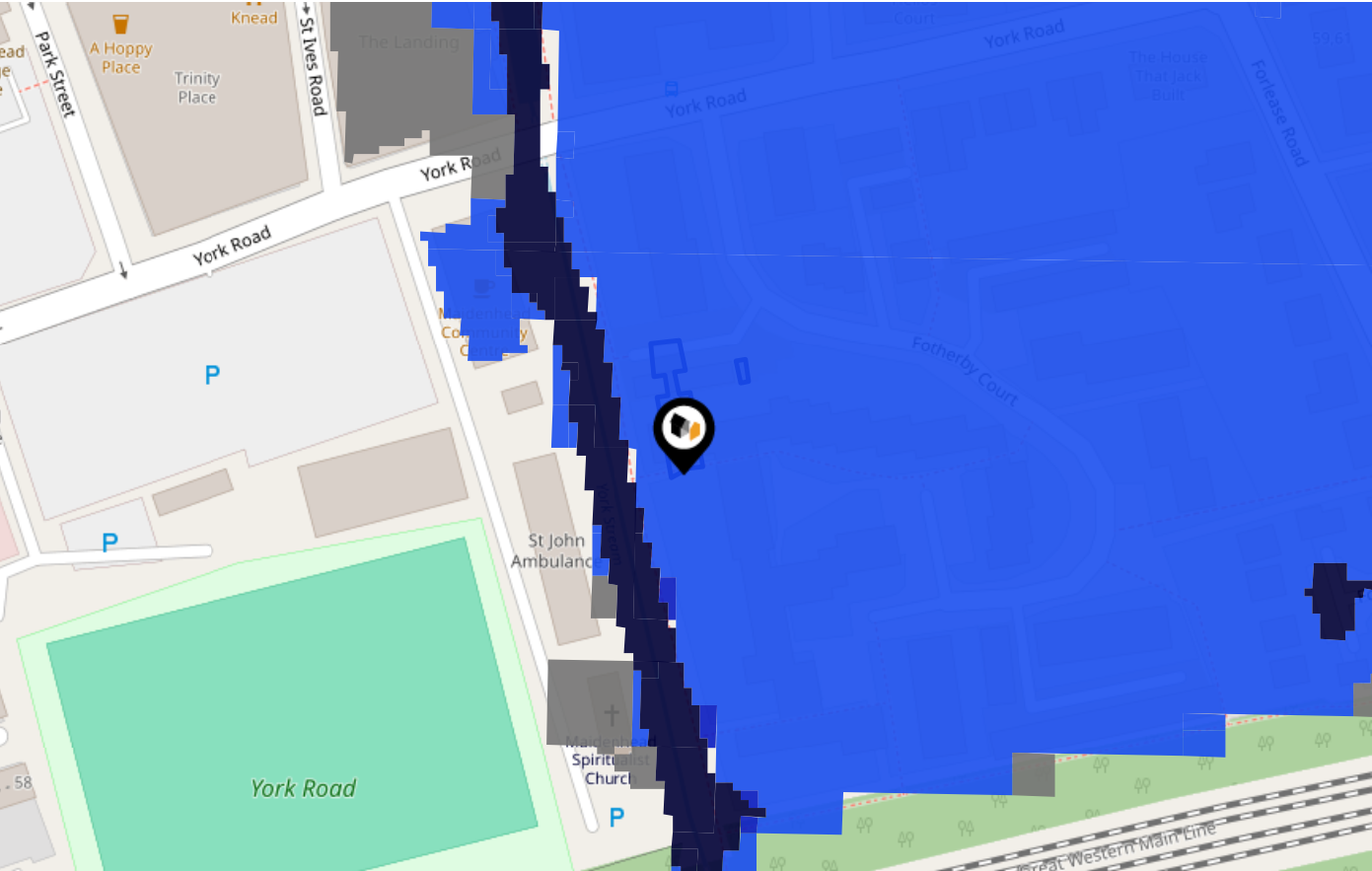
5		75.0+ dB	
4		70.0-74.9 dB	
3		65.0-69.9 dB	
2		60.0-64.9 dB	
1		55.0-59.9 dB	

Flood Risk

Rivers & Seas - Flood Risk



This map shows the chance of flooding from rivers and / or the sea, taking into account flood defences and their condition.



Risk Rating: Low

The map does not contain sufficient information for it to be used to determine flood risk to individual properties, but it does give you an indication of whether your area may be affected by surface water flooding at this risk level.

- High Risk** - an area which has a chance of flooding of greater than 1 in 30 (3.3%) in any one year.
- Medium Risk** - an area which has a chance of flooding of greater than 1 in 100 (1.0%) in any one year.
- Low Risk** - an area which has a chance of flooding of greater than 1 in 1000 (0.1%) in any one year.
- Very Low Risk** - an area in which the risk is below 1 in 1000 (0.1%) in any one year.

Chance of flooding to the following depths at this property:

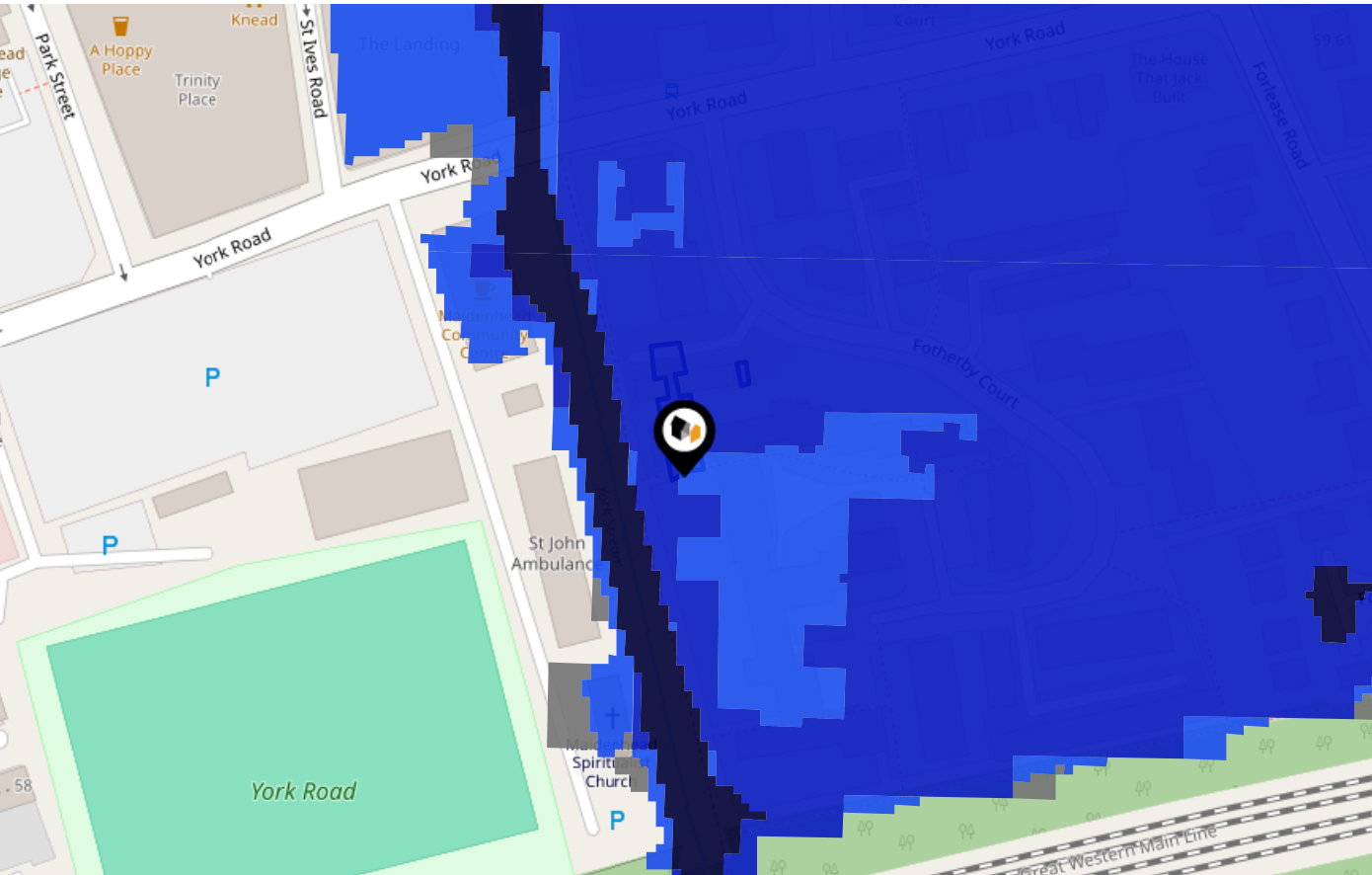


Flood Risk

Rivers & Seas - Climate Change



This map shows the future chance of flooding from rivers and / or the sea **between 2036 and 2069**, taking into account flood defences and their condition. The government climate change models cannot predict exactly when the chance of flooding will go up. It could happen at any time during the time period.

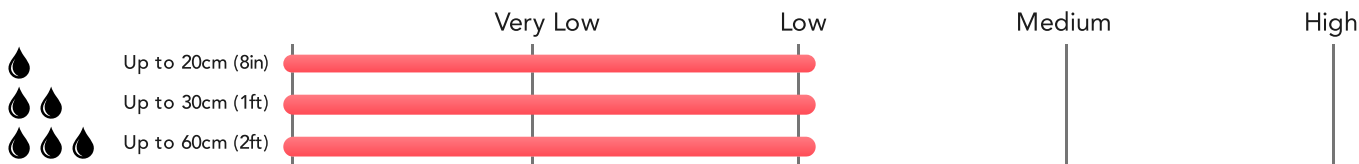


Risk Rating: Medium

The map does not contain sufficient information for it to be used to determine flood risk to individual properties, but it does give you an indication of whether your area may be affected by surface water flooding at this risk level.

- High Risk** - an area which has a chance of flooding of greater than 1 in 30 (3.3%) in any one year.
- Medium Risk** - an area which has a chance of flooding of greater than 1 in 100 (1.0%) in any one year.
- Low Risk** - an area which has a chance of flooding of greater than 1 in 1000 (0.1%) in any one year.
- Very Low Risk** - an area in which the risk is below 1 in 1000 (0.1%) in any one year.

Chance of flooding to the following depths at this property:

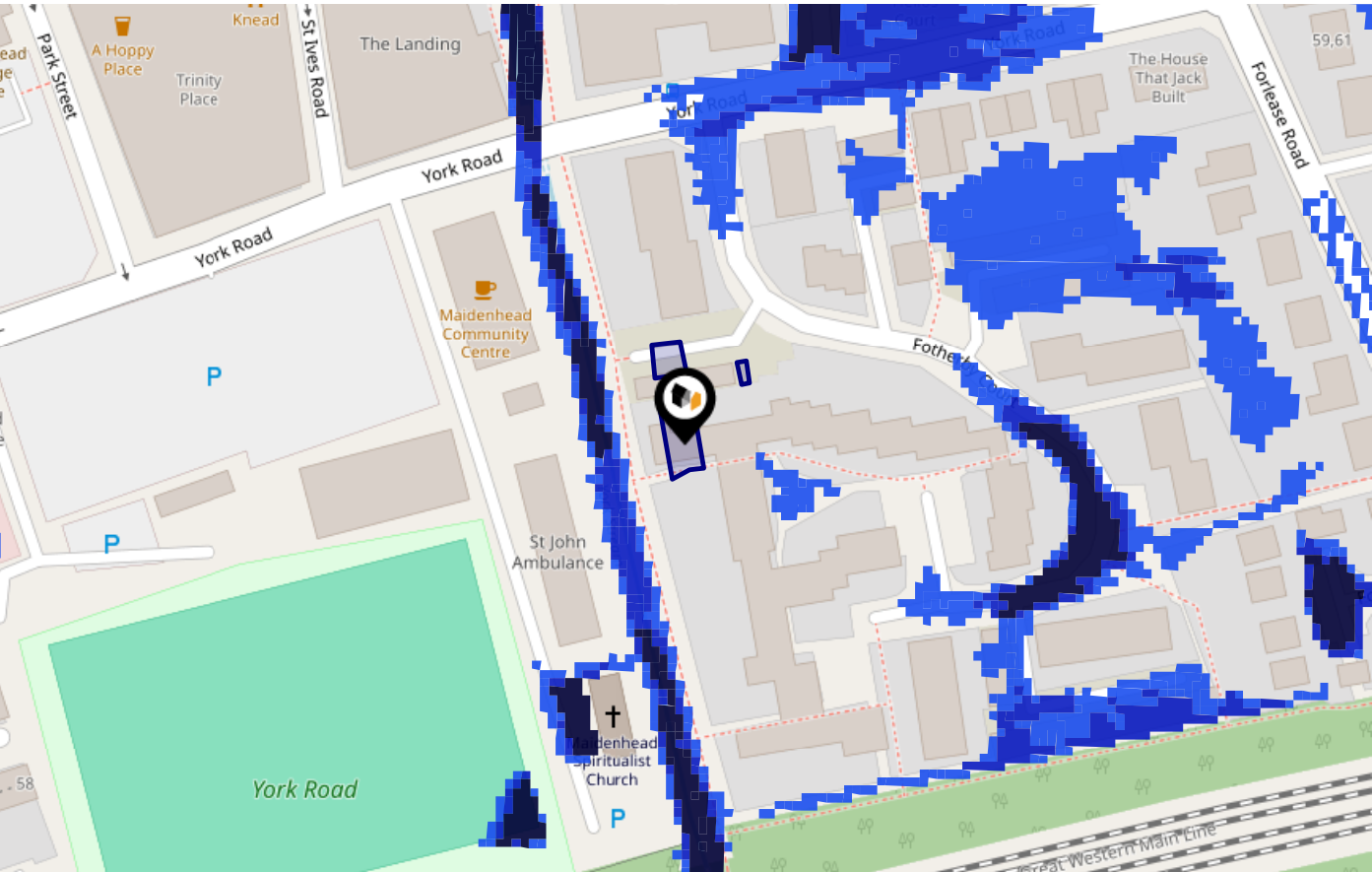


Flood Risk

Surface Water - Flood Risk



This map shows the chance of flooding where rainwater has nowhere to drain. This kind of flooding can occur far from rivers or seas.




Risk Rating: Very low

The map does not contain sufficient information for it to be used to determine flood risk to individual properties, but it does give you an indication of whether your area may be affected by surface water flooding at this risk level.

- High Risk** - an area which has a chance of flooding of greater than 1 in 30 (3.3%) in any one year.
- Medium Risk** - an area which has a chance of flooding of greater than 1 in 100 (1.0%) in any one year.
- Low Risk** - an area which has a chance of flooding of greater than 1 in 1000 (0.1%) in any one year.
- Very Low Risk** - an area in which the risk is below 1 in 1000 (0.1%) in any one year.

Chance of flooding to the following depths at this property:

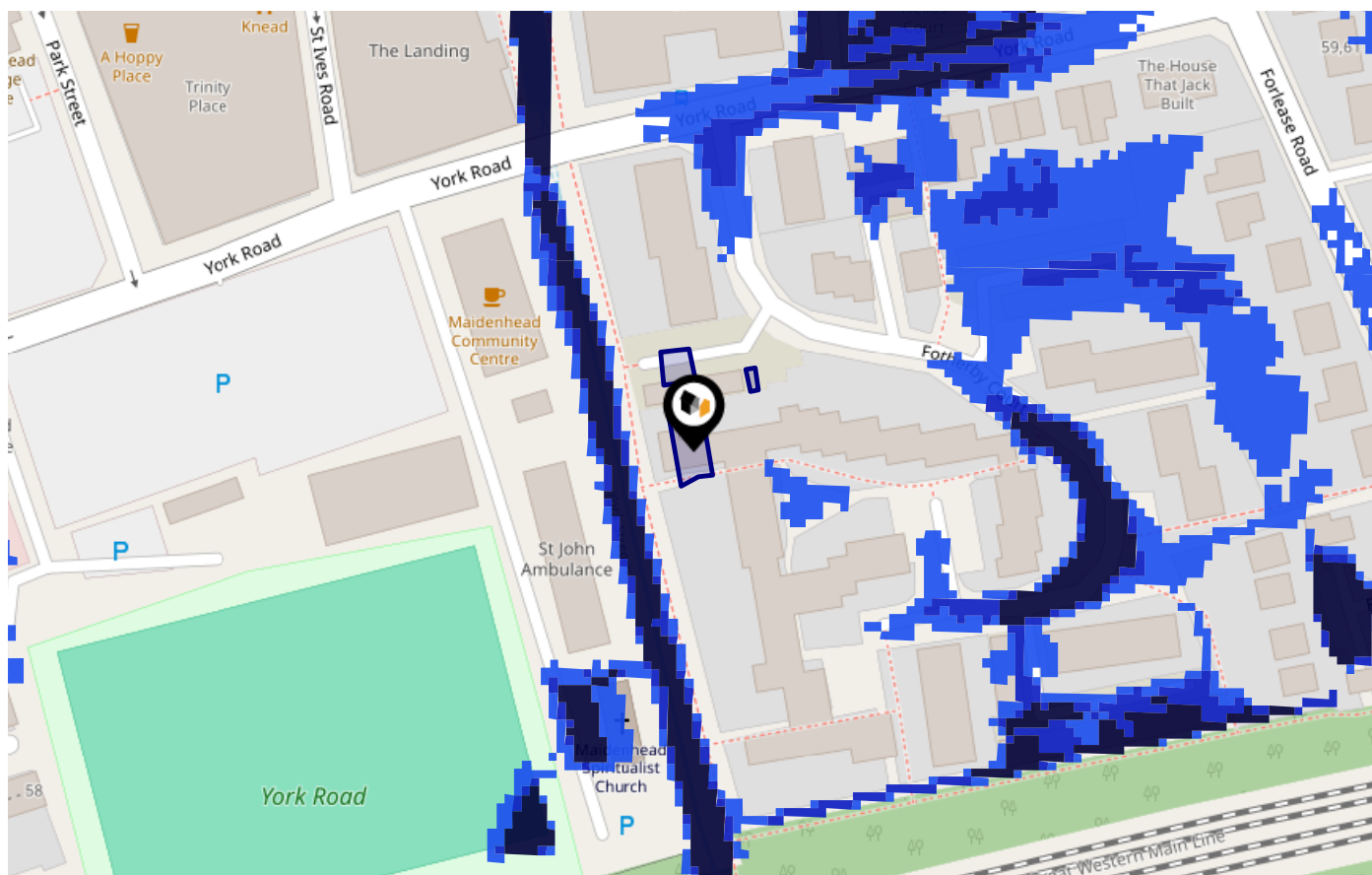


Flood Risk

Surface Water - Climate Change



This map shows the future chance of flooding **between 2040 and 2060** where rainwater has nowhere to drain. This kind of flooding can occur far from rivers or seas. The government climate change models cannot predict exactly when the chance of flooding will go up. It could happen at any time during the time period.




Risk Rating: Very low

The map does not contain sufficient information for it to be used to determine flood risk to individual properties, but it does give you an indication of whether your area may be affected by surface water flooding at this risk level.

- High Risk** - an area which has a chance of flooding of greater than 1 in 30 (3.3%) in any one year.
- Medium Risk** - an area which has a chance of flooding of greater than 1 in 100 (1.0%) in any one year.
- Low Risk** - an area which has a chance of flooding of greater than 1 in 1000 (0.1%) in any one year.
- Very Low Risk** - an area in which the risk is below 1 in 1000 (0.1%) in any one year.

Chance of flooding to the following depths at this property:

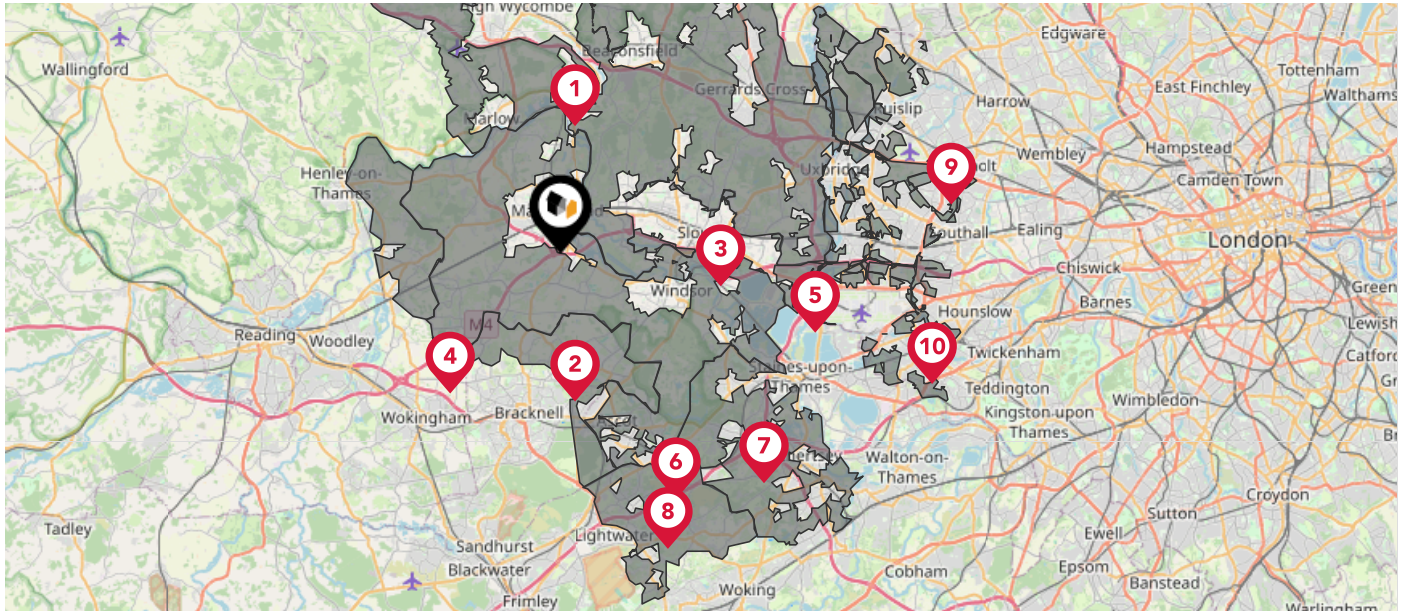


Maps

Green Belt



This map displays nearby areas that have been designated as Green Belt...



Nearby Green Belt Land

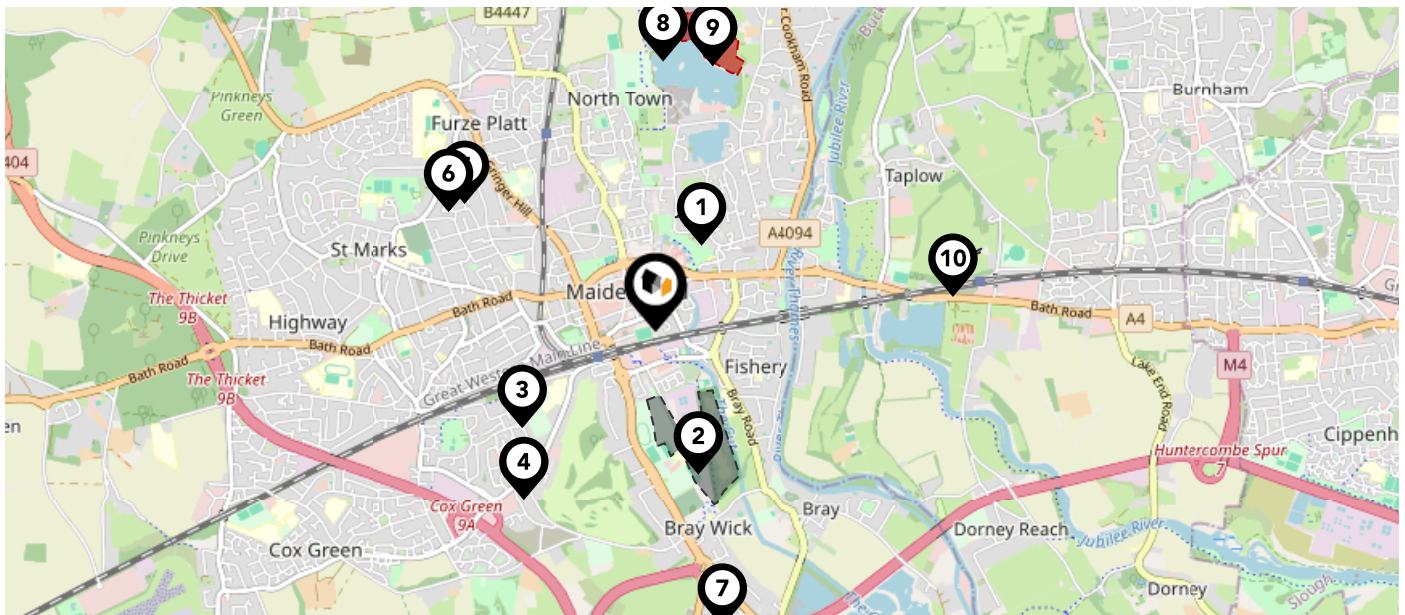
- 1 London Green Belt - Buckinghamshire
- 2 London Green Belt - Bracknell Forest
- 3 London Green Belt - Slough
- 4 London Green Belt - Wokingham
- 5 London Green Belt - Hillingdon
- 6 London Green Belt - Windsor and Maidenhead
- 7 London Green Belt - Runnymede
- 8 London Green Belt - Surrey Heath
- 9 London Green Belt - Ealing
- 10 London Green Belt - Hounslow

Maps

Landfill Sites



This map displays the location of known landfill sites. Historic sites are where there is no environmental permit in force. Active sites are currently authorised by the Environment Agency under Environmental Permitting Regulations.



Nearby Landfill Sites

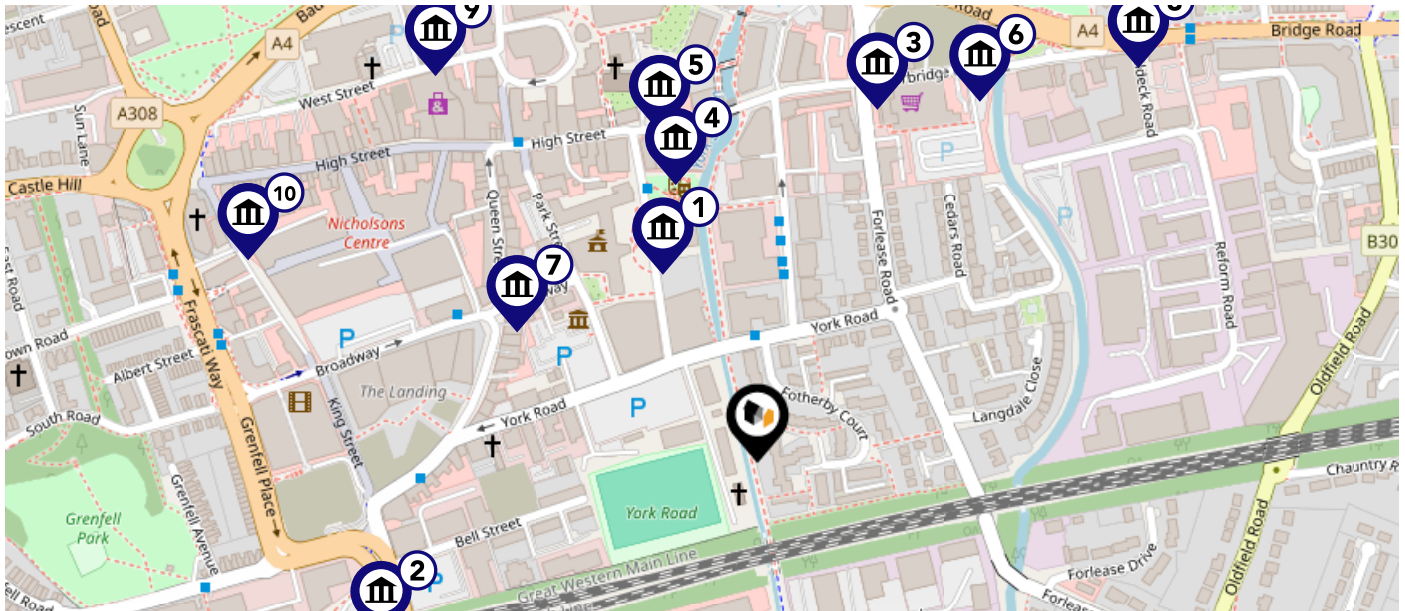
	Badnalls Pit-Maidenhead	Historic Landfill	
	Braywick Road-Maidenhead	Historic Landfill	
	Ludlow Road-Maidenhead	Historic Landfill	
	Curls Lane-Cox Green	Historic Landfill	
	Linden Avenue-Maidenhead	Historic Landfill	
	Langton Close-Maidenhead	Historic Landfill	
	Priors Way-Bray	Historic Landfill	
	EA/EPR/FP3690EF/A001	Active Landfill	
	EA/EPR/AP3493EK/V004 - Summerlease Ltd	Active Landfill	
	Taplow Station-Iver, Buckinghamshire	Historic Landfill	

Maps

Listed Buildings

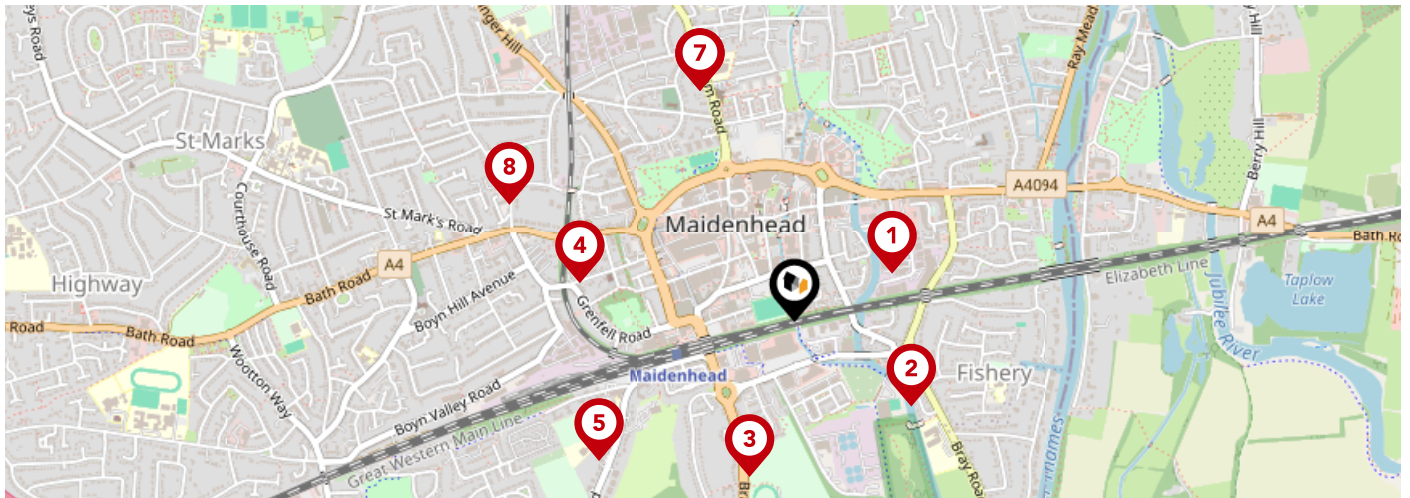


This map displays nearby listed buildings and protected structures, as well as their listed tier and distance from the target property...



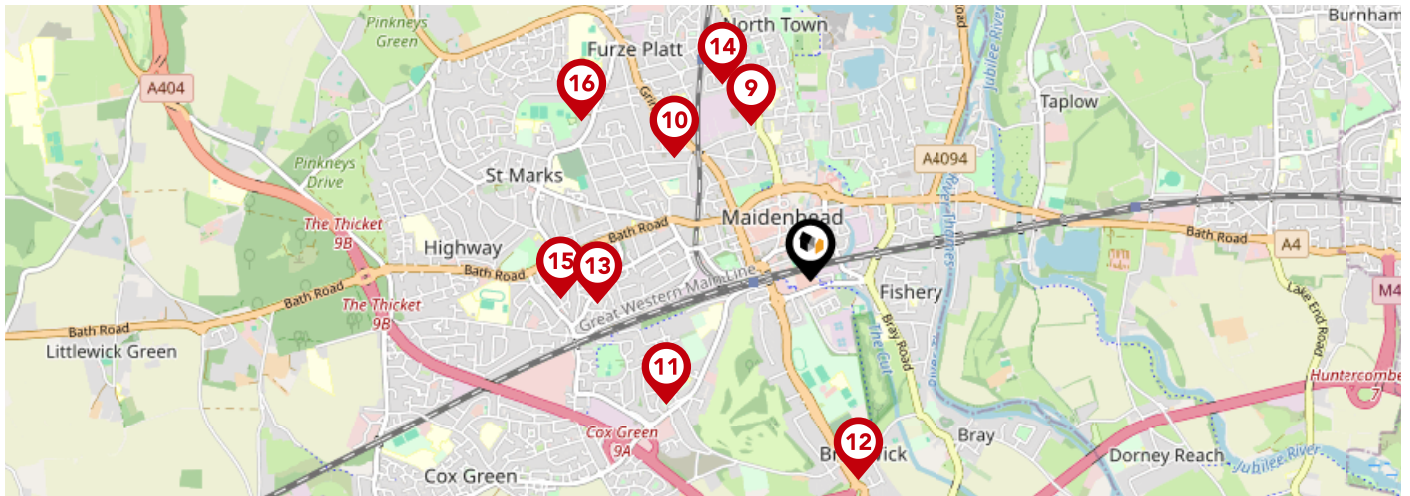
Listed Buildings in the local district		Grade	Distance
	1350357 - Maidenhead Library And Surrounding Raised Pavement And Ramps And Steps And Fountain	Grade II	0.1 miles
	1319375 - The Clocktower	Grade II	0.2 miles
	1117582 - Gardeners Arms Public House	Grade II	0.2 miles
	1117626 - Wilton Mead And Company Estate Agents	Grade II	0.2 miles
	1312933 - Bear Hotel	Grade II	0.2 miles
	1319372 - Milestone Adjacent To Western End Of Road Bridge Parapet	Grade II	0.2 miles
	1319349 - 25 And 27, Broadway	Grade II	0.2 miles
	1319348 - Brick Wall To Smythes Almhouses Numbers 79 To 85	Grade II	0.3 miles
	1117592 - United Reform Church	Grade II	0.3 miles
	1300802 - Stables Immediately To East Of 3 And 5 King Street	Grade II	0.3 miles









Area Schools



		Nursery	Primary	Secondary	College	Private
1	RBWM Alternative Learning Provision Ofsted Rating: Good Pupils: 18 Distance:0.25	<input type="checkbox"/>	<input type="checkbox"/>	<input checked="" type="checkbox"/>	<input type="checkbox"/>	<input type="checkbox"/>
2	Oldfield Primary School Ofsted Rating: Outstanding Pupils: 415 Distance:0.34	<input type="checkbox"/>	<input checked="" type="checkbox"/>	<input type="checkbox"/>	<input type="checkbox"/>	<input type="checkbox"/>
3	Forest Bridge School Ofsted Rating: Good Pupils: 113 Distance:0.37	<input type="checkbox"/>	<input type="checkbox"/>	<input checked="" type="checkbox"/>	<input type="checkbox"/>	<input type="checkbox"/>
4	Highfield Preparatory School Limited Ofsted Rating: Not Rated Pupils: 94 Distance:0.5	<input type="checkbox"/>	<input type="checkbox"/>	<input checked="" type="checkbox"/>	<input type="checkbox"/>	<input type="checkbox"/>
5	Desborough College Ofsted Rating: Good Pupils: 728 Distance:0.55	<input type="checkbox"/>	<input type="checkbox"/>	<input checked="" type="checkbox"/>	<input type="checkbox"/>	<input type="checkbox"/>
6	St Mary's Catholic Primary School, Maidenhead Ofsted Rating: Requires improvement Pupils: 304 Distance:0.57	<input type="checkbox"/>	<input checked="" type="checkbox"/>	<input type="checkbox"/>	<input type="checkbox"/>	<input type="checkbox"/>
7	St Luke's CofE Primary School Ofsted Rating: Outstanding Pupils: 326 Distance:0.57	<input type="checkbox"/>	<input checked="" type="checkbox"/>	<input type="checkbox"/>	<input type="checkbox"/>	<input type="checkbox"/>
8	Claire's Court Schools Ofsted Rating: Not Rated Pupils: 961 Distance:0.71	<input type="checkbox"/>	<input type="checkbox"/>	<input checked="" type="checkbox"/>	<input type="checkbox"/>	<input type="checkbox"/>

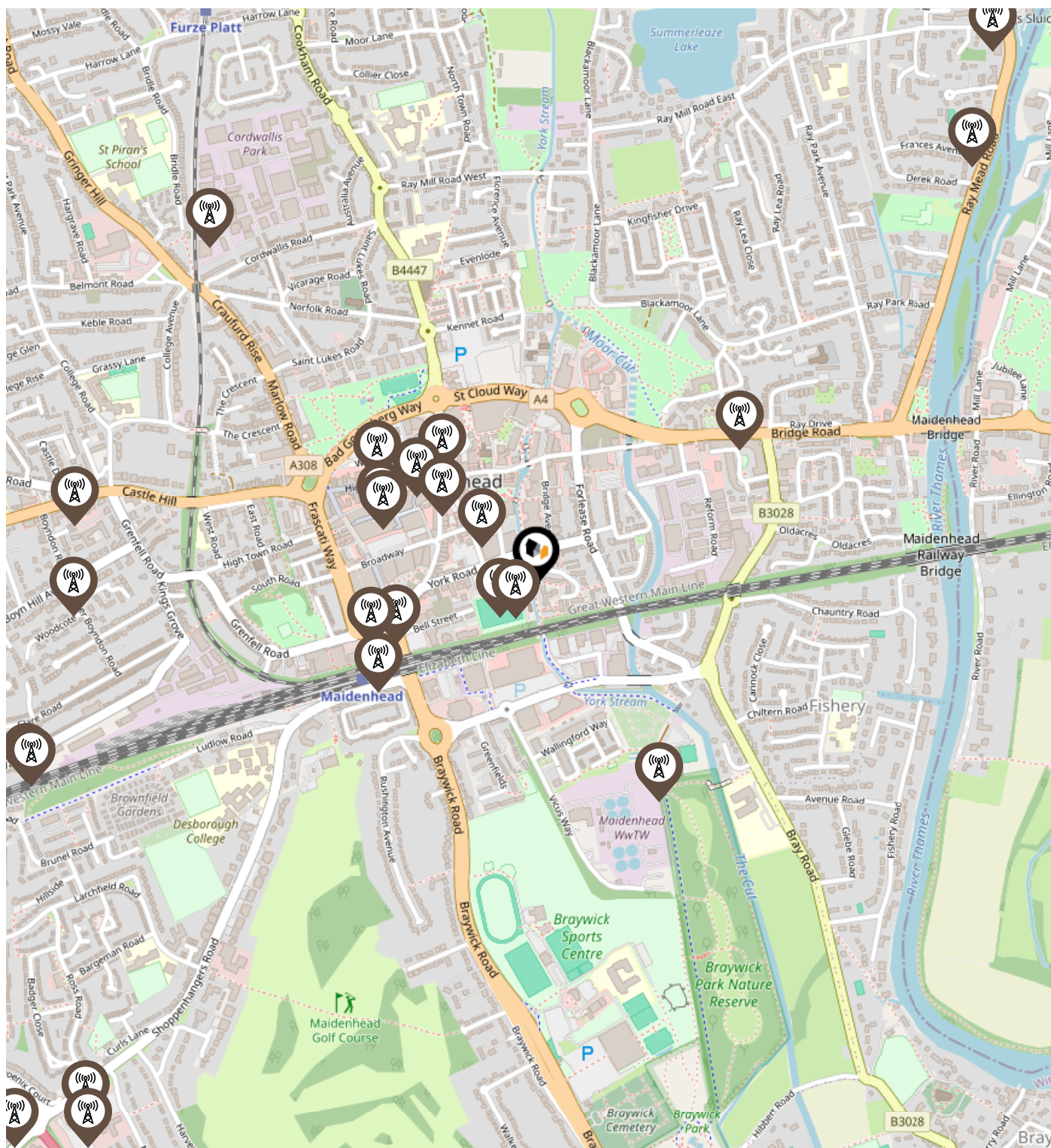
Area Schools



		Nursery	Primary	Secondary	College	Private
	Riverside Primary School and Nursery Ofsted Rating: Good Pupils: 389 Distance:0.76	<input type="checkbox"/>	<input checked="" type="checkbox"/>	<input type="checkbox"/>	<input type="checkbox"/>	<input type="checkbox"/>
	St Piran's School Ofsted Rating: Not Rated Pupils: 450 Distance:0.85	<input type="checkbox"/>	<input checked="" type="checkbox"/>	<input type="checkbox"/>	<input type="checkbox"/>	<input type="checkbox"/>
	Larchfield Primary and Nursery School Ofsted Rating: Good Pupils: 239 Distance:0.88	<input type="checkbox"/>	<input checked="" type="checkbox"/>	<input type="checkbox"/>	<input type="checkbox"/>	<input type="checkbox"/>
	Braywick Court School Ofsted Rating: Outstanding Pupils: 263 Distance:0.94	<input type="checkbox"/>	<input checked="" type="checkbox"/>	<input type="checkbox"/>	<input type="checkbox"/>	<input type="checkbox"/>
	Boyne Hill CofE Infant and Nursery School Ofsted Rating: Outstanding Pupils: 216 Distance:0.99	<input type="checkbox"/>	<input checked="" type="checkbox"/>	<input type="checkbox"/>	<input type="checkbox"/>	<input type="checkbox"/>
	Maidenhead Nursery School Ofsted Rating: Outstanding Pupils: 74 Distance:0.99	<input checked="" type="checkbox"/>	<input type="checkbox"/>	<input type="checkbox"/>	<input type="checkbox"/>	<input type="checkbox"/>
	All Saints Church of England Junior School Ofsted Rating: Not Rated Pupils: 224 Distance:1.16	<input type="checkbox"/>	<input checked="" type="checkbox"/>	<input type="checkbox"/>	<input type="checkbox"/>	<input type="checkbox"/>
	Furze Platt Junior School Ofsted Rating: Outstanding Pupils: 365 Distance:1.29	<input type="checkbox"/>	<input checked="" type="checkbox"/>	<input type="checkbox"/>	<input type="checkbox"/>	<input type="checkbox"/>

Local Area

Masts & Pylons



Key:

- Power Pylons
- Communication Masts


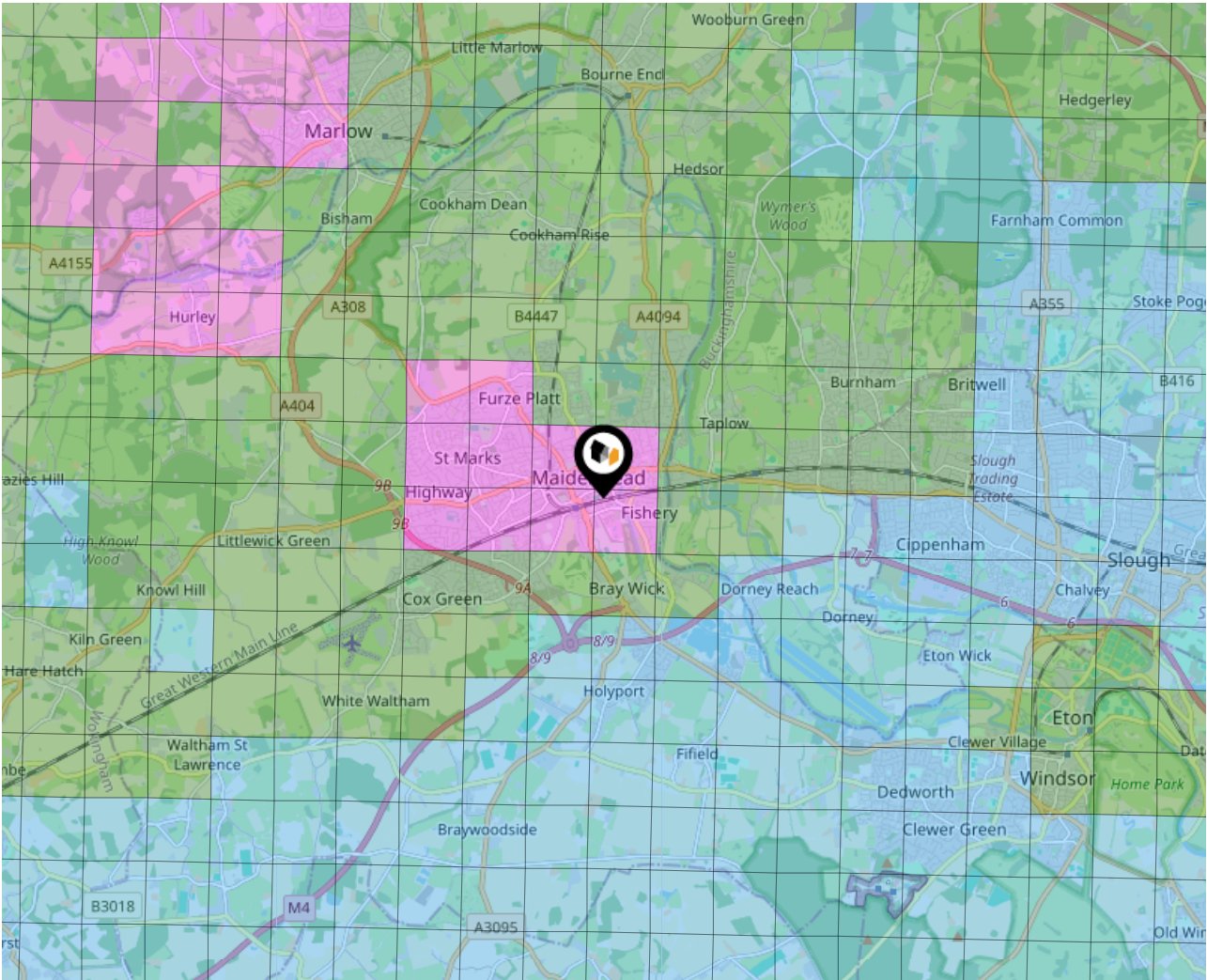
Environment

Radon Gas



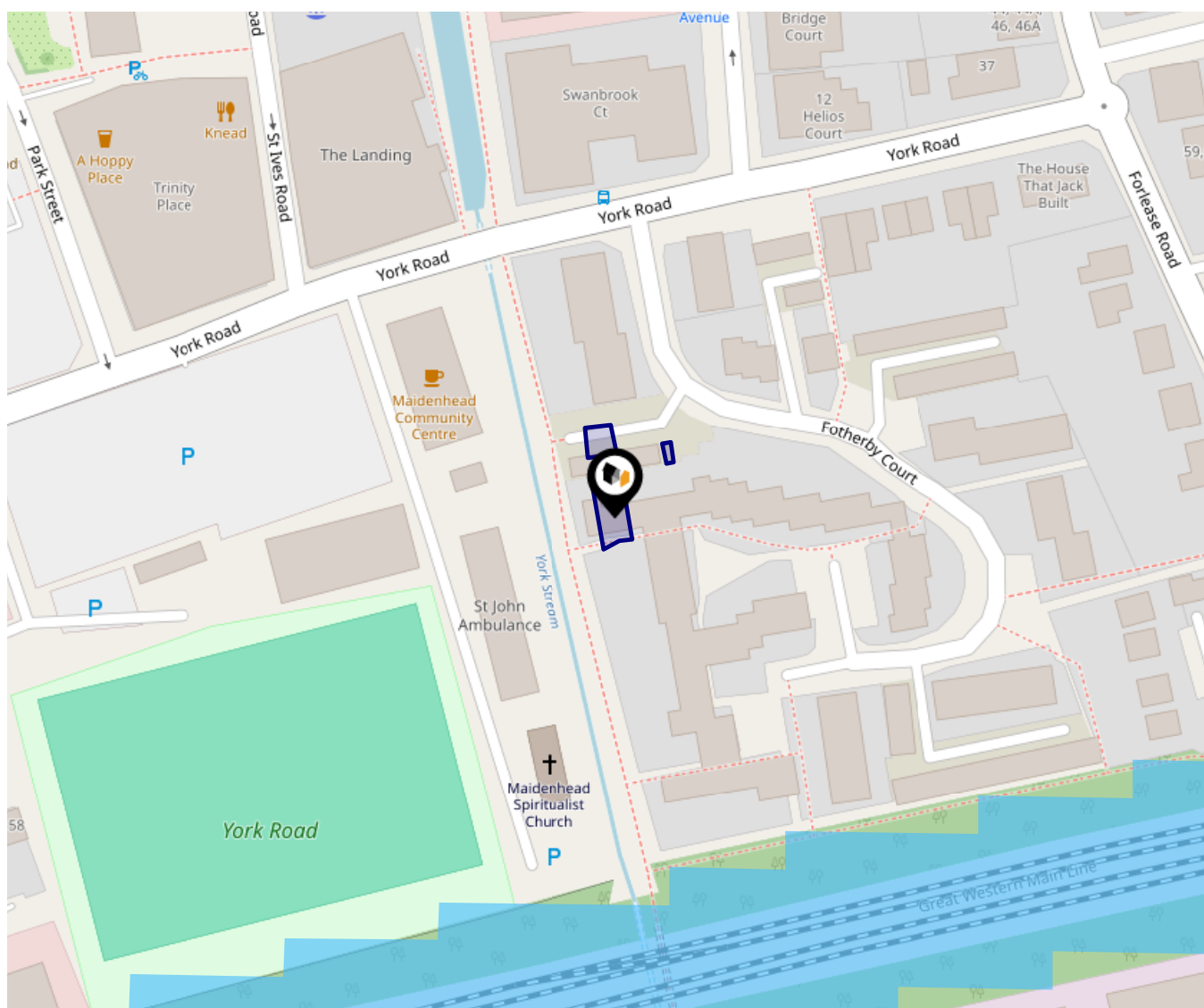
What is Radon?

Radon is a natural radioactive gas, which enters buildings from the ground. Exposure to high concentrations increases the risk of lung cancer. The UK Health Security Agency (UKHSA) recommends that radon levels should be reduced in homes where the annual average is at or above 200 becquerels per cubic metre (200 Bq/m³).



Local Area

Road Noise



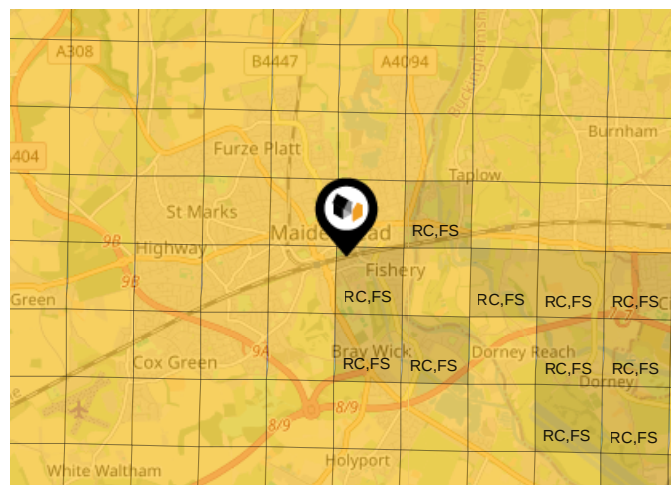
This data indicates the level of noise according to the strategic noise mapping of road sources within areas with a population of at least 100,000 people (agglomerations) and along major traffic routes. This indicates a 24 hour annual average noise level with separate weightings for the evening and night periods.

Noise levels are modelled on a 10m grid at a receptor height of 4m above ground, polygons are then produced by merging neighbouring cells within the following noise classes:

- 75.0+ dB
- 70.0-74.9 dB
- 65.0-69.9 dB
- 60.0-64.9 dB
- 55.0-59.9 dB

Ground Composition for this Address (Surrounding square kilometer zone around property)

Carbon Content:	NONE	Soil Texture:	CLAY TO SANDY LOAM
Parent Material Grain:	ARGILLIC - ARENACEOUS	Soil Depth:	DEEP
Soil Group:	ALL		

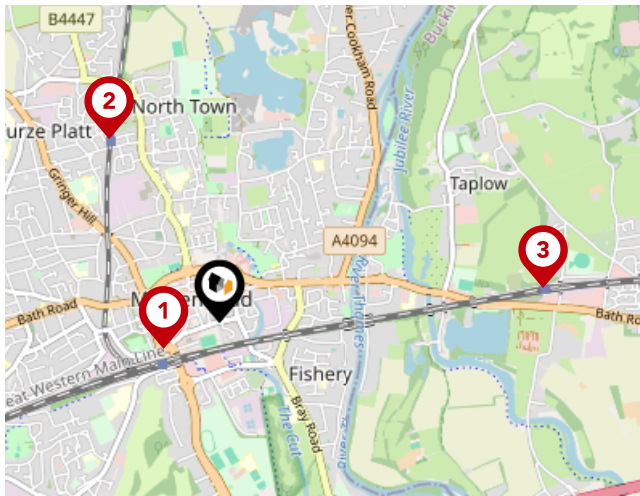


Primary Classifications (Most Common Clay Types)

C/M	Claystone / Mudstone
FPC,S	Floodplain Clay, Sand / Gravel
FC,S	Fluvial Clays & Silts
FC,S,G	Fluvial Clays, Silts, Sands & Gravel
PM/EC	Prequaternary Marine / Estuarine Clay / Silt
QM/EC	Quaternary Marine / Estuarine Clay / Silt
RC	Residual Clay
RC/LL	Residual Clay & Loamy Loess
RC,S	River Clay & Silt
RC,FS	Riverine Clay & Floodplain Sands and Gravel
RC,FL	Riverine Clay & Fluvial Sands and Gravel
TC	Terrace Clay
TC/LL	Terrace Clay & Loamy Loess

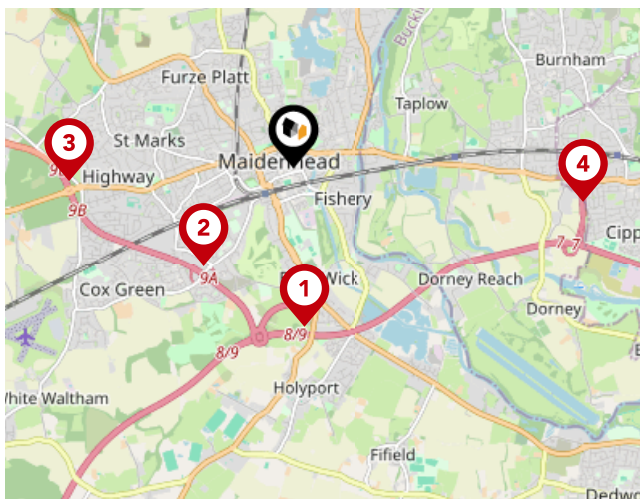
Area

Transport (National)



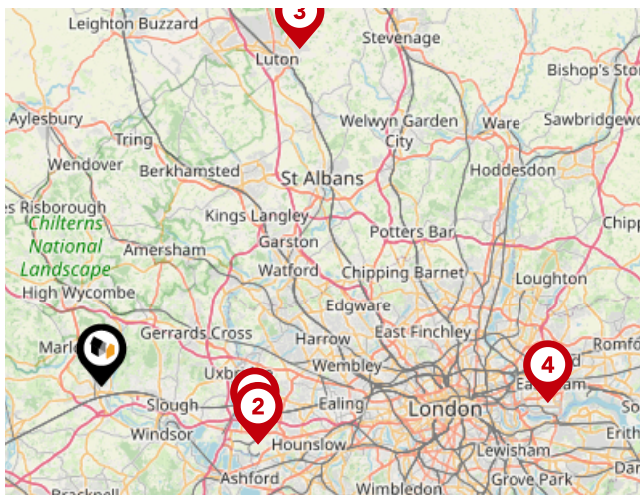
National Rail Stations

Pin	Name	Distance
1	Maidenhead Rail Station	0.29 miles
2	Furze Platt Rail Station	0.99 miles
3	Taplow Rail Station	1.5 miles



Trunk Roads/Motorways

Pin	Name	Distance
1	M4 J8	1.47 miles
2	A404(M) J9A	1.23 miles
3	A404(M) J9	2.06 miles
4	M4 J7	2.69 miles
5	M40 J3	5.82 miles



Airports/Helipads

Pin	Name	Distance
1	Heathrow Airport	11.8 miles
2	Heathrow Airport Terminal 4	12.31 miles
3	Luton Airport	28.79 miles
4	Silvertown	33.03 miles

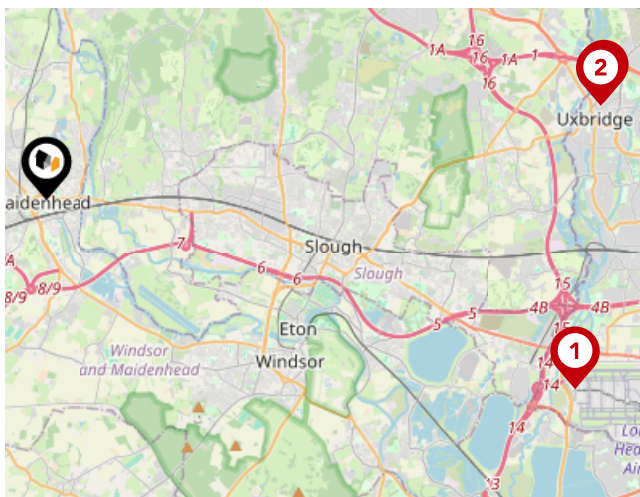
Area

Transport (Local)



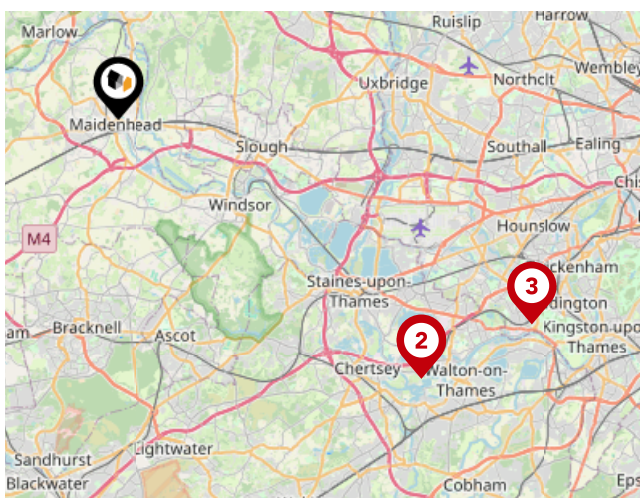
Bus Stops/Stations

Pin	Name	Distance
1	Bridge Avenue	0.04 miles
2	York Road East	0.05 miles
3	Bridge Avenue	0.12 miles
4	Library	0.15 miles
5	Stafferton Way	0.18 miles



Local Connections

Pin	Name	Distance
1	Heathrow Terminal 5 Underground Station	10.34 miles
2	Uxbridge Station	10.37 miles
3	Uxbridge Underground Station	10.43 miles



Ferry Terminals

Pin	Name	Distance
1	Shepperton Ferry Landing	14.7 miles
2	Weybridge Ferry Landing	14.75 miles
3	Moulsey - Hurst Park Ferry Landing	17 miles

Avocado Property

About Us



Avocado Property

We are proud to be different, we want to create a legacy as the business that positively disrupted the industry and challenged the estate agent status quo.

Our clients all get direct access to business partners who live locally and are part of their local community. We work with local businesses to help promote their companies free of charge and we give back to teachers, nurses and armed forces servicemen/women.

We are passionate about changing the industry, passionate about helping people move on to the next chapter in their lives and passionate about property.

Avocado Property

Data Quality

We are committed to comprehensive property data being made available upfront to make the home buying and selling process quicker, easier and cheaper. This is why we have partnered with Sprift, the UK's leading supplier of property-specific data.



Contains public sector information licensed under the Open Government License v3.0

The information contained within this report is for general information purposes only.

Sprift Technologies Ltd aggregate this data from a wide variety of sources and while we endeavour to keep the information up to date and correct, we make no representations or warranties of any kind, express or implied, about the completeness, accuracy, reliability, of the information or related graphics contained within this report for any purpose.

Any reliance you place on such information is therefore strictly at your own risk. In no event will we be liable for any loss or damage including without limitation, indirect or consequential loss or damage, or any loss or damage whatsoever arising from loss of data or profits arising out of, or in connection with, the use of this report.



Avocado Property

Stuart@avocadopropertyagents.co.uk
www.avocadopropertyagents.co.uk

