LAWLER & Co.

SALES AND LETTINGS

See More Online

KFB: Key Facts For Buyers

A Guide to This Property & the Local Area

Monday 17th August 2026

LADYWELL CLOSE, HAZEL GROVE, STOCKPORT, SK7

Lawler & Co | Hazel Grove

128 London Road Hazel Grove Stockport SK7 4DJ

0161 300 7144

hazelgrove@lawlerandcompany.co.uk

www.lawlerandcompany.co.uk/

naea | propertymark PROTECTED

The Property Ombudsman

Powered by sprift Know any property instantly

Property
Overview

LAWLER & Co.
SALES AND LETTINGS

Property

Type:	Semi-Detached	**Tenure:**	Freehold
Bedrooms:	2		
Plot Area:	0.04 acres		
Year Built :	1976-1982		
Title Number:	GM147980		

Local Area

Local Authority:	Stockport
Conservation Area:	No
Flood Risk:	
• Rivers & Seas	Very low
• Surface Water	Very low

Estimated Broadband Speeds
(Standard - Superfast - Ultrafast)

12	61	1000
mb/s	mb/s	mb/s

Mobile Coverage:
(based on calls indoors)

O2	EE	3	Vodafone

Satellite/Fibre TV Availability:

BT	sky	Virgin media
✓	✓	✗

Powered by sprift
Know any property instantly

Market

House Price Statistics

LAWLER & Co.
SALES AND LETTINGS

10 Year History of Average House Prices by Property Type in SK7

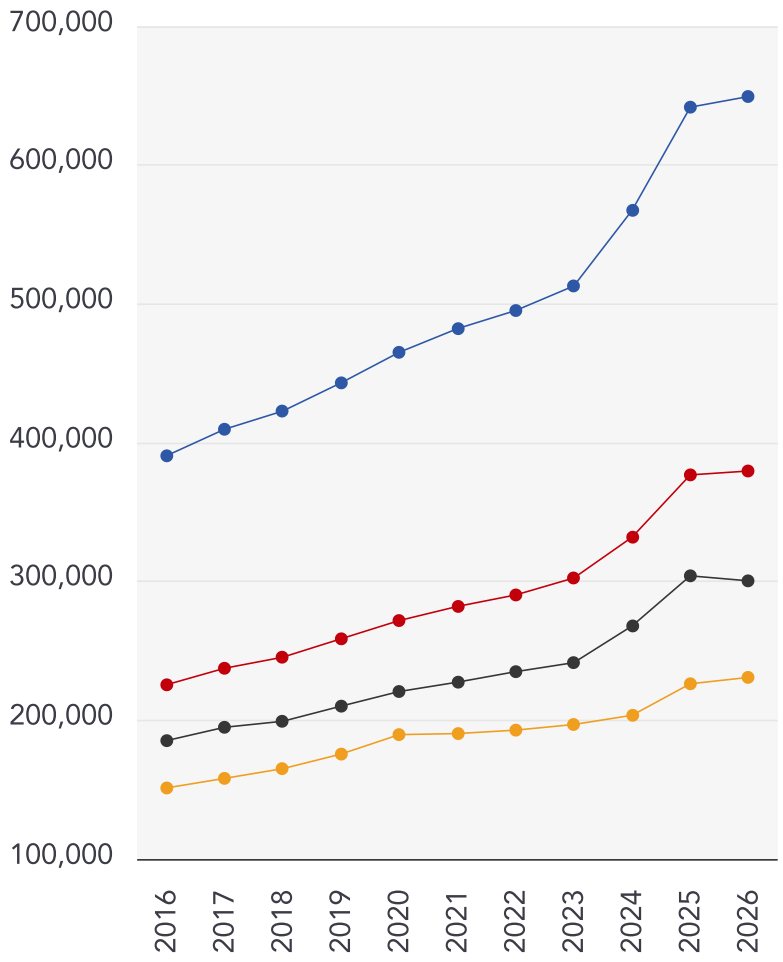

Detached

+66.29%

Semi-Detached

+68.31%

Terraced

+62.15%

Flat

+52.7%

Powered by sprift
Know any property instantly

Maps

Coal Mining

LAWLER & Co.
SALES AND LETTINGS

This map displays nearby coal mine entrances and their classifications.

Mine Entry

- Adit
- Gutter Pit
- Shaft

The Coal Authority has records of over 175,000 mine entries within the UK captured in the National Coal Mining database, derived from sources including abandonment plans, geological and topographical plans.

Coal mining activity is recorded as far back as the 13th century, but prior to 1872 there was no requirement to deposit abandonment plans. It is therefore believed there may be many unrecorded mine entries of which the Authority has no information or knowledge. These entries do not, therefore, appear within the Authority's national dataset as shown on this map.

Powered by sprift
Know any property instantly

Maps

Conservation Areas

LAWLER & Co.
SALES AND LETTINGS

This map displays nearby official conservation areas. Every local authority in England has at least one conservation area. Most are designated by the Council as the local planning authority, though Historic England and the Secretary of State also have the power to create them.

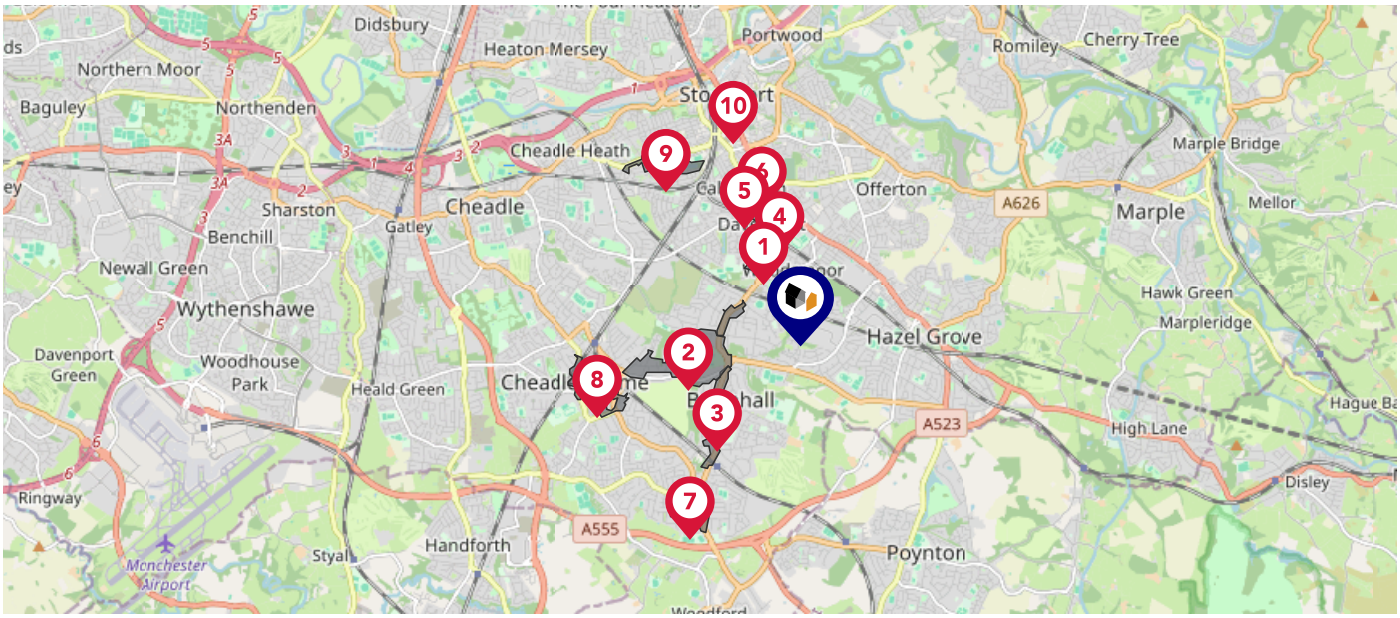

Nearby Conservation Areas

1	Egerton Road and Frewland Avenue, Davenport
2	Bramall Park
3	Bramhall Lane South
4	Davenport Park
5	Cale Green
6	St George's, Heaviley
7	Syddal Park
8	Swann Lane, Hulme Hall Road and Hill Top Avenue
9	Alexandra Park, Edgeley
10	Town Hall

Powered by sprift
Know any property instantly

Maps

Council Wards

LAWLER & Co.
SALES AND LETTINGS

The UK is divided into wards that are used for local elections to elect local government councillors. Sometimes these are known as 'electoral divisions'. Population counts can vary substantially between wards, but the national average is about 5,500

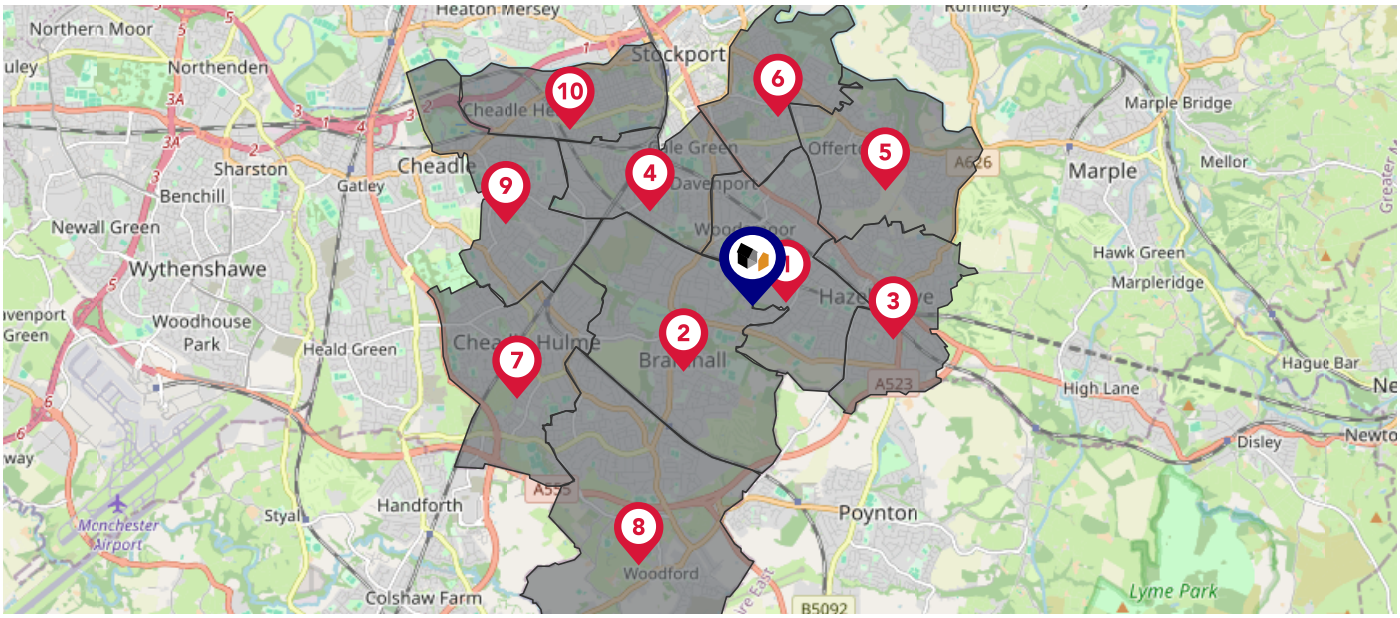

Nearby Council Wards

1	Stepping Hill Ward
2	Bramhall North Ward
3	Hazel Grove Ward
4	Davenport and Cale Green Ward
5	Offerton Ward
6	Manor Ward
7	Cheadle Hulme South Ward
8	Bramhall South and Woodford Ward
9	Cheadle Hulme North Ward
10	Edgeley and Cheadle Heath Ward

Powered by sprift
Know any property instantly

Maps
Rail Noise

This map displays the noise levels from nearby network rail and HS1 railway routes that affect this property...

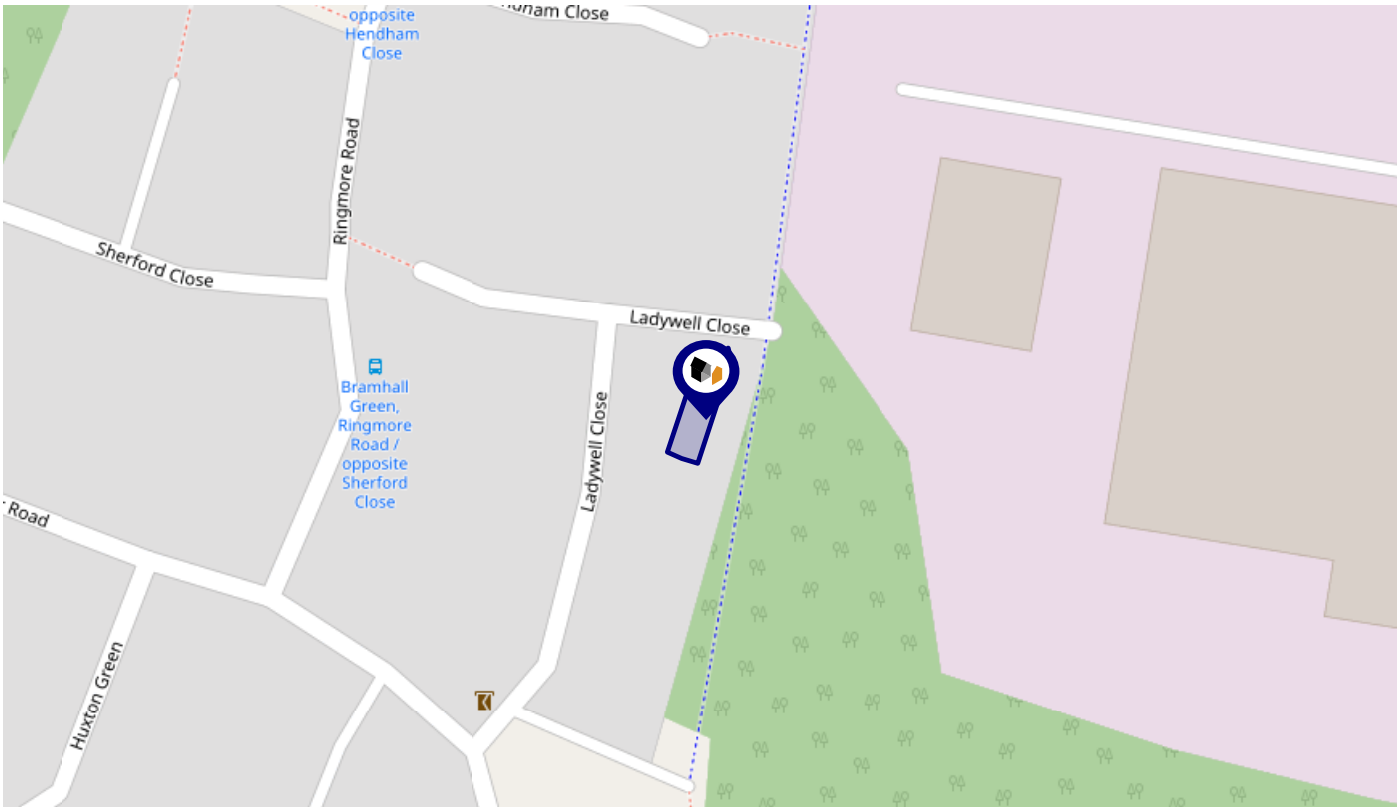

Rail Noise Data

This data indicates the level of noise according to the strategic noise mapping of rail sources within areas with a population of at least 100,000 people (agglomerations) and along Network Rail and HS1 traffic routes.

The data indicates the annual average noise levels for the 16-hour period between 0700 - 2300.

Noise levels are modelled on a 10m grid at a receptor height of 4m above ground, polygons are then produced by merging neighbouring cells within the following noise classes:

5	75.0+ dB	
4	70.0-74.9 dB	
3	65.0-69.9 dB	
2	60.0-64.9 dB	
1	55.0-59.9 dB	

Powered by sprift Know any property instantly

Flood Risk

Rivers & Seas - Flood Risk

LAWLER & Co.
SALES AND LETTINGS

This map shows the chance of flooding from rivers and / or the sea, taking into account flood defences and their condition.

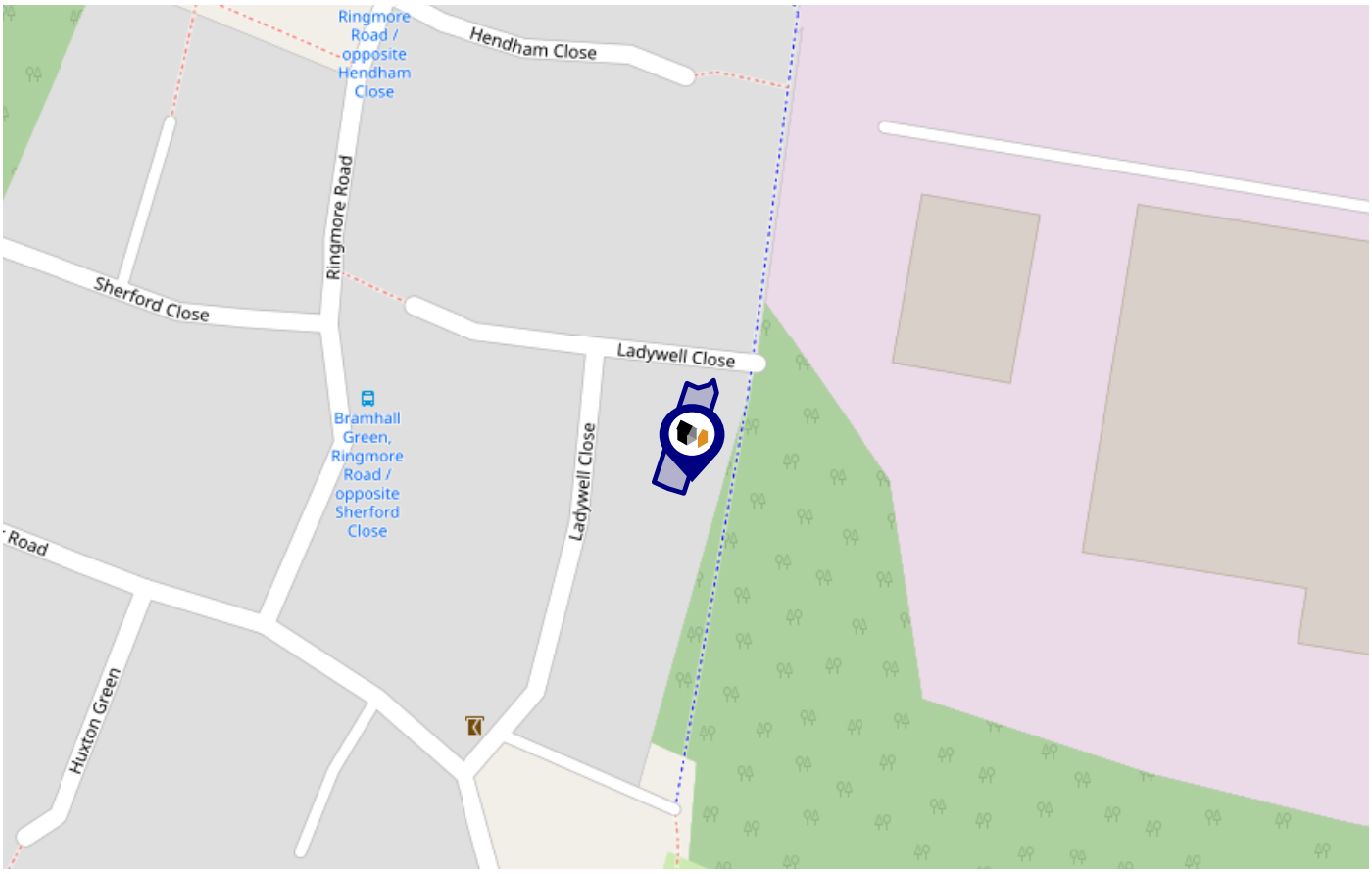

Risk Rating: Very low

The map does not contain sufficient information for it to be used to determine flood risk to individual properties, but it does give you an indication of whether your area may be affected by surface water flooding at this risk level.

- **High Risk -** an area which has a chance of flooding of greater than 1 in 30 (3.3%) in any one year.
- **Medium Risk -** an area which has a chance of flooding of greater than 1 in 100 (1.0%) in any one year.
- **Low Risk -** an area which has a chance of flooding of greater than 1 in 1000 (0.1%) in any one year.
- **Very Low Risk -** an area in which the risk is below 1 in 1000 (0.1%) in any one year.

Chance of flooding to the following depths at this property:



Powered by sprift
Know any property instantly

Flood Risk
Rivers & Seas - Climate Change

LAWLER & Co.
SALES AND LETTINGS

This map shows the future chance of flooding from rivers and / or the sea **between 2036 and 2069**, taking into account flood defences and their condition. The government climate change models cannot predict exactly when the chance of flooding will go up. It could happen at any time during the time period.

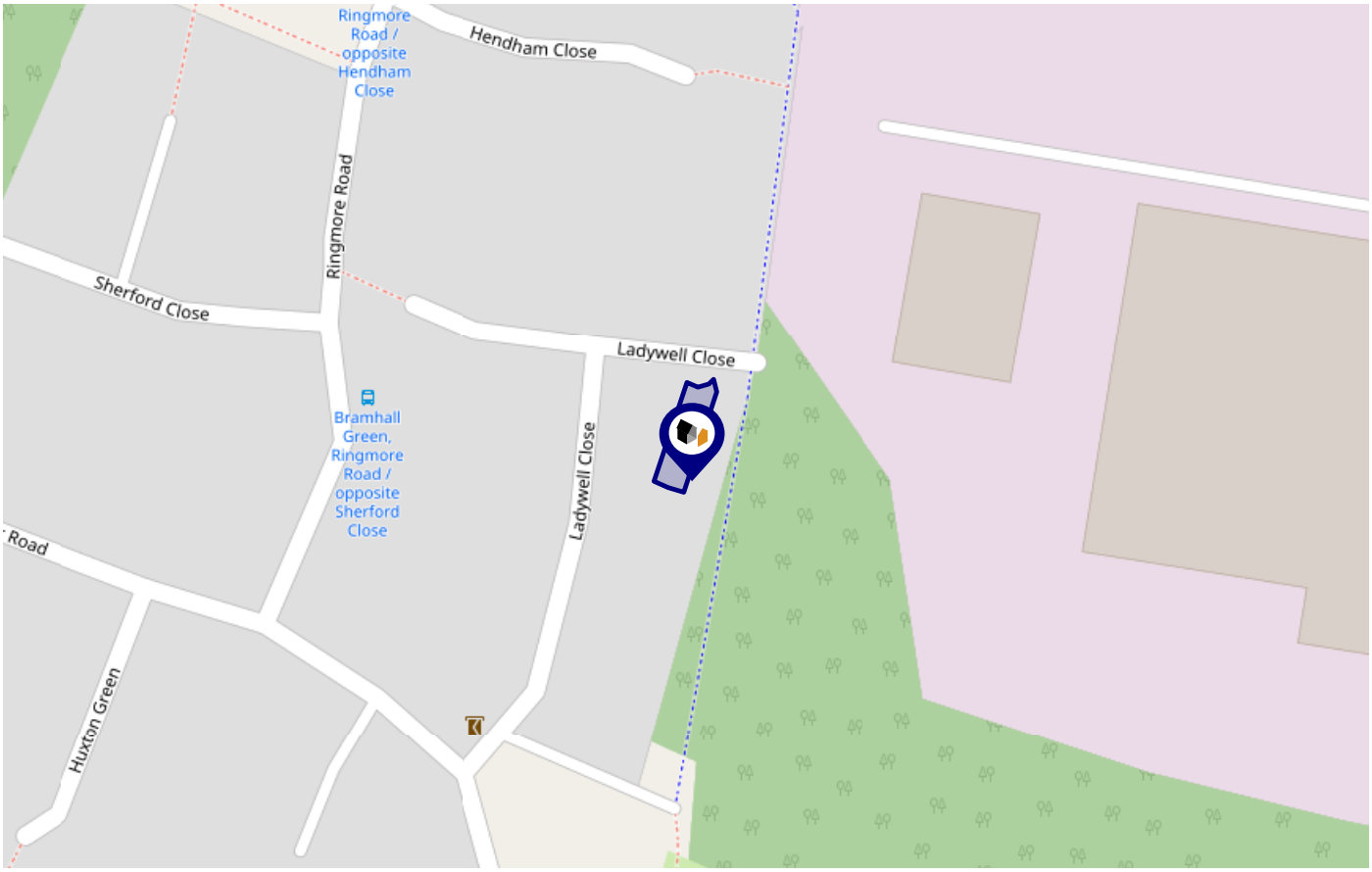

Risk Rating: Very low

The map does not contain sufficient information for it to be used to determine flood risk to individual properties, but it does give you an indication of whether your area may be affected by surface water flooding at this risk level.

- **High Risk -** an area which has a chance of flooding of greater than 1 in 30 (3.3%) in any one year.
- **Medium Risk -** an area which has a chance of flooding of greater than 1 in 100 (1.0%) in any one year.
- **Low Risk -** an area which has a chance of flooding of greater than 1 in 1000 (0.1%) in any one year.
- **Very Low Risk -** an area in which the risk is below 1 in 1000 (0.1%) in any one year.

Chance of flooding to the following depths at this property:



Powered by sprift
Know any property instantly

Flood Risk

Surface Water - Flood Risk

LAWLER & Co.
SALES AND LETTINGS

This map shows the chance of flooding where rainwater has nowhere to drain. This kind of flooding can occur far from rivers or seas.

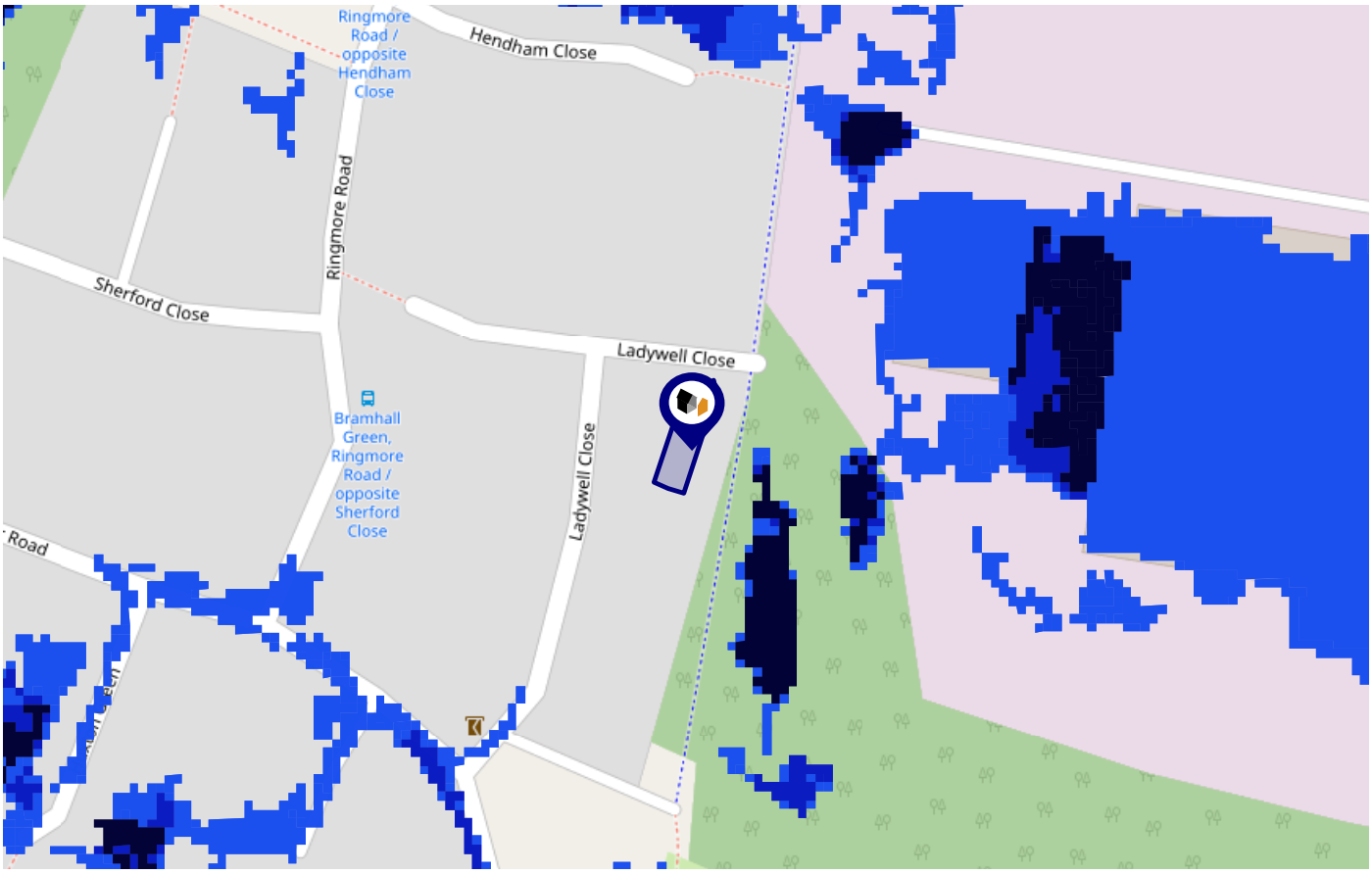

Risk Rating: Very low

The map does not contain sufficient information for it to be used to determine flood risk to individual properties, but it does give you an indication of whether your area may be affected by surface water flooding at this risk level.

- **High Risk -** an area which has a chance of flooding of greater than 1 in 30 (3.3%) in any one year.
- **Medium Risk -** an area which has a chance of flooding of greater than 1 in 100 (1.0%) in any one year.
- **Low Risk -** an area which has a chance of flooding of greater than 1 in 1000 (0.1%) in any one year.
- **Very Low Risk -** an area in which the risk is below 1 in 1000 (0.1%) in any one year.

Chance of flooding to the following depths at this property:



Powered by sprift
Know any property instantly

Flood Risk
Surface Water - Climate Change

This map shows the future chance of flooding **between 2040 and 2060** where rainwater has nowhere to drain. This kind of flooding can occur far from rivers or seas. The government climate change models cannot predict exactly when the chance of flooding will go up. It could happen at any time during the time period.

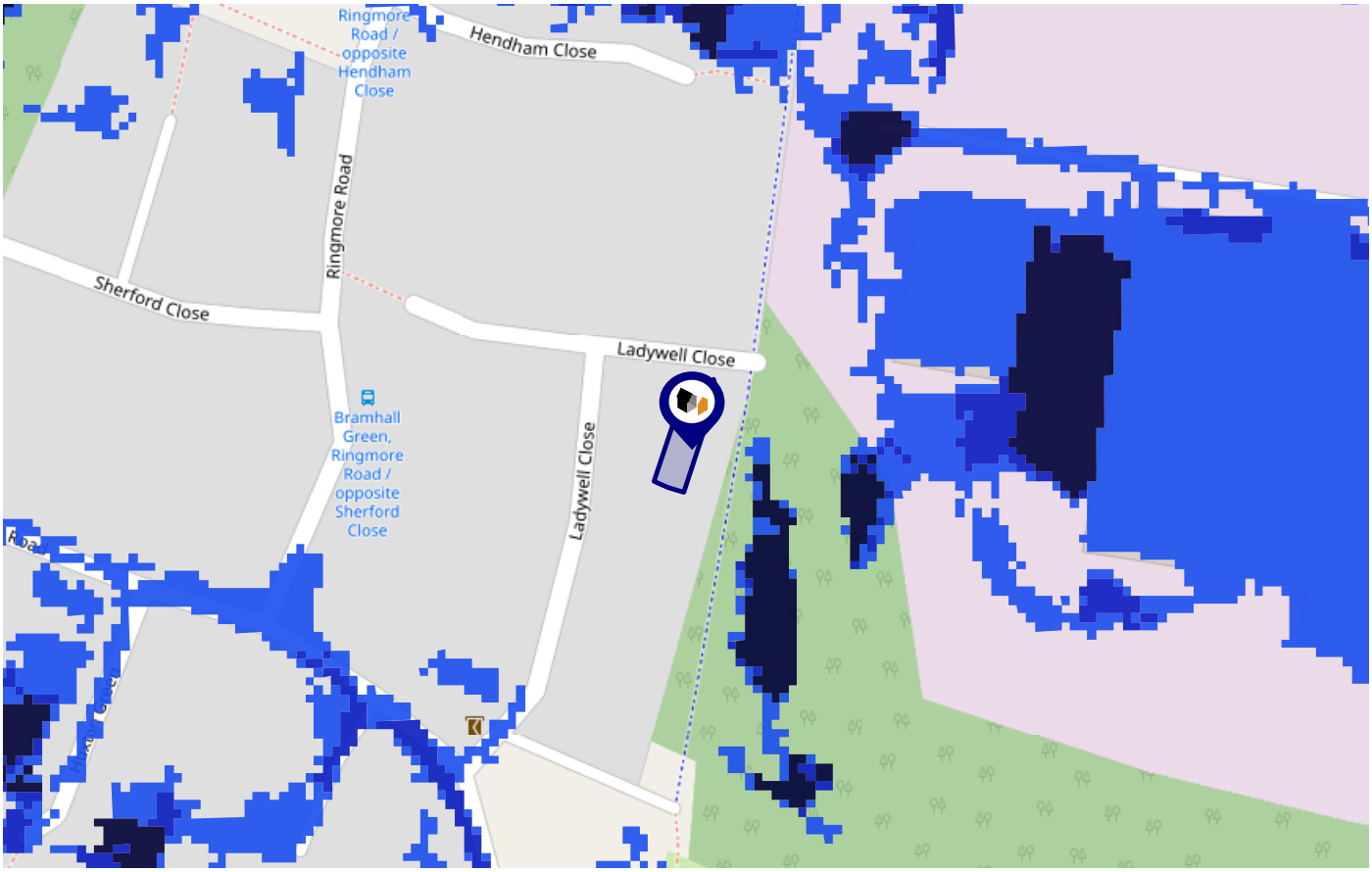

Risk Rating: Very low

The map does not contain sufficient information for it to be used to determine flood risk to individual properties, but it does give you an indication of whether your area may be affected by surface water flooding at this risk level.

- **High Risk -** an area which has a chance of flooding of greater than 1 in 30 (3.3%) in any one year.
- **Medium Risk -** an area which has a chance of flooding of greater than 1 in 100 (1.0%) in any one year.
- **Low Risk -** an area which has a chance of flooding of greater than 1 in 1000 (0.1%) in any one year.
- **Very Low Risk -** an area in which the risk is below 1 in 1000 (0.1%) in any one year.

Chance of flooding to the following depths at this property:



Powered by sprift Know any property instantly

Maps

Green Belt

LAWLER & Co.
SALES AND LETTINGS

This map displays nearby areas that have been designated as Green Belt...

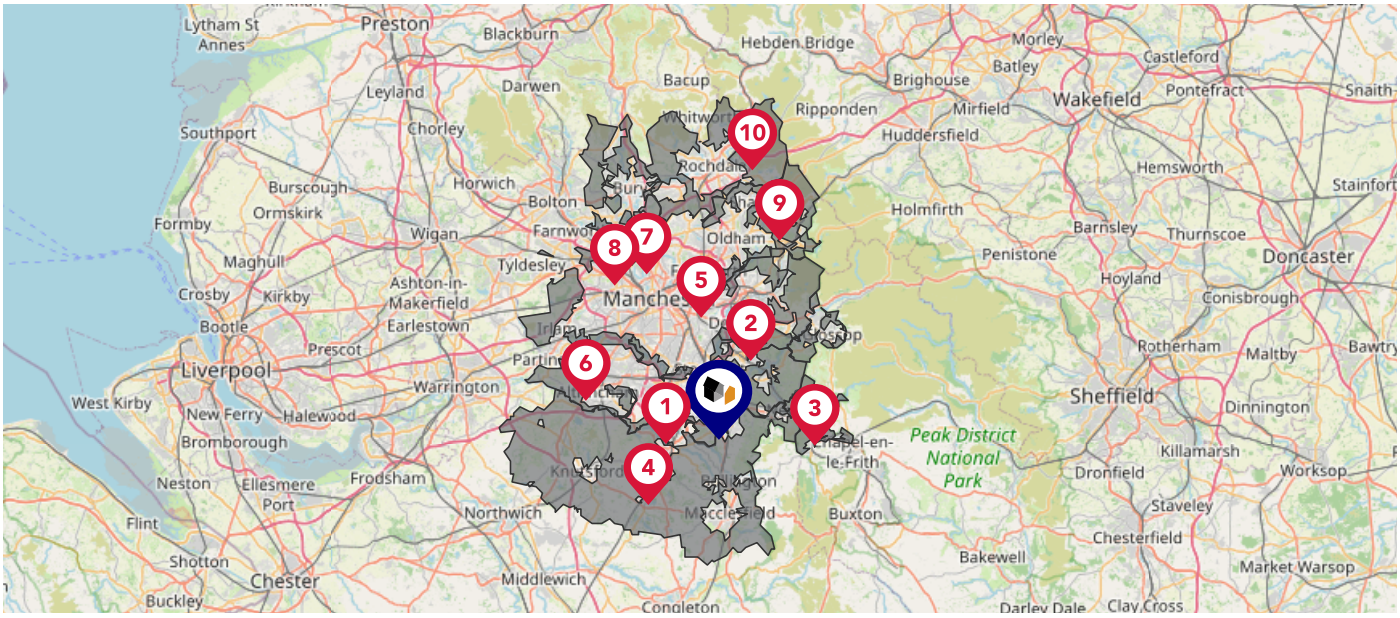

Nearby Green Belt Land

1	Merseyside and Greater Manchester Green Belt - Stockport
2	Merseyside and Greater Manchester Green Belt - Tameside
3	Merseyside and Greater Manchester Green Belt - High Peak
4	Merseyside and Greater Manchester Green Belt - Cheshire East
5	Merseyside and Greater Manchester Green Belt - Manchester
6	Merseyside and Greater Manchester Green Belt - Trafford
7	Merseyside and Greater Manchester Green Belt - Bury
8	Merseyside and Greater Manchester Green Belt - Salford
9	Merseyside and Greater Manchester Green Belt - Oldham
10	Merseyside and Greater Manchester Green Belt - Rochdale

Powered by sprift
Know any property instantly

Maps

Landfill Sites

This map displays the location of known landfill sites. Historic sites are where there is no environmental permit in force. Active sites are currently authorised by the Environment Agency under Environmental Permitting Regulations.

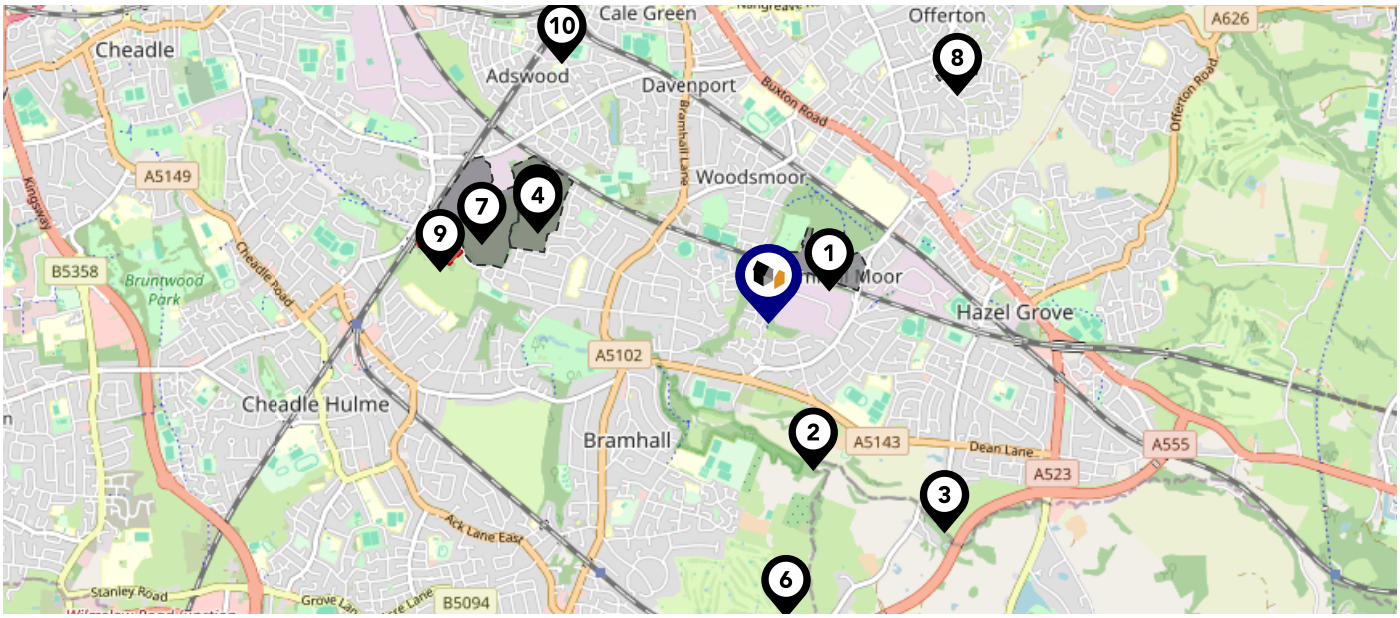

Nearby Landfill Sites

1	Mirlees Blackstone Limites-Bramhall Moor Lane, Hazel Grove	Historic Landfill
2	EA/EPR/WP3296CX/A001	Active Landfill
3	Mill Bank Farm-Chester Road, Hazel Grove	Historic Landfill
4	Adswood Reclamation Project-Adswood Road, Cheadle, Stockport	Historic Landfill
5	Tenement Lane Tip-Stockport, Greater Manchester	Historic Landfill
6	Hill Green Farm-Woodford Road, Poynton	Historic Landfill
7	Adswood Road Civic Amenity Site-Adswood Road, Cheadle, Stockport	Historic Landfill
8	Blackstone Road-Offerton	Historic Landfill
9	EA/EPR/FP3992CR/V003	Active Landfill
10	Stockholm Road-Adswood, Stockport, Greater Manchester	Historic Landfill

Powered by sprift Know any property instantly

Maps

Listed Buildings

This map displays nearby listed buildings and protected structures, as well as their listed tier and distance from the target property...

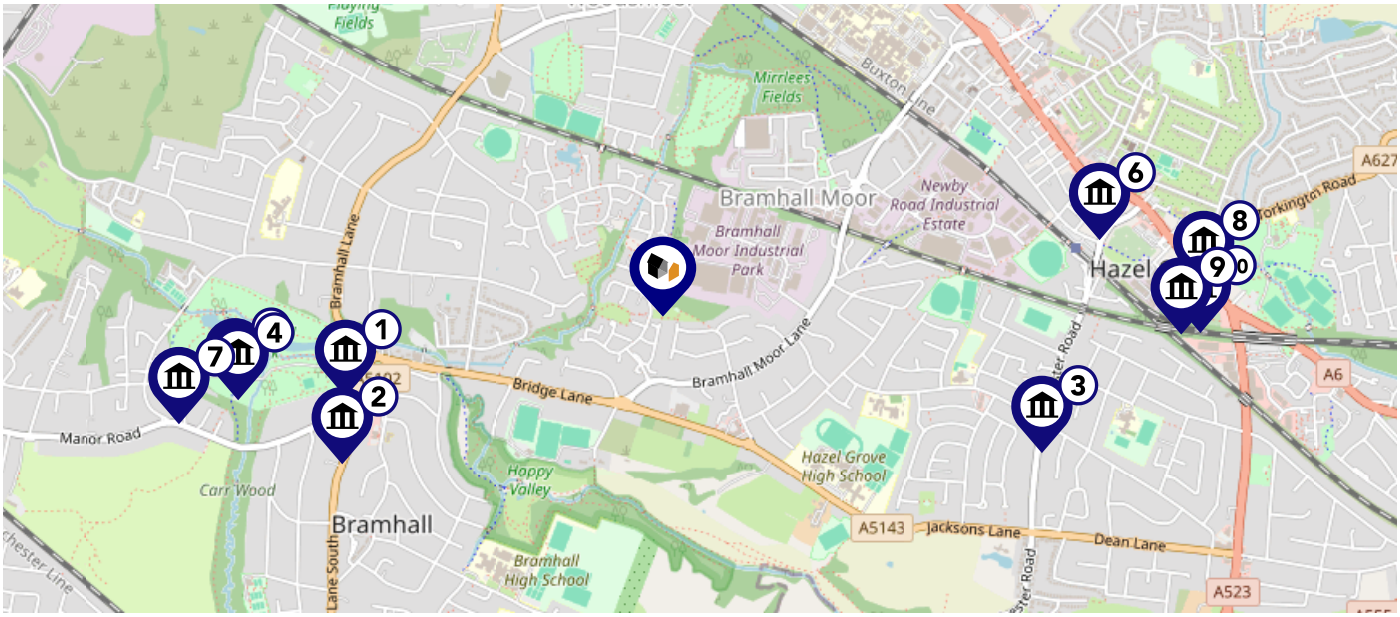

Listed Buildings in the local district	Grade	Distance
1 1117338 - East Lodge	Grade II	0.7 miles
2 1380180 - Castle House	Grade II	0.8 miles
3 1241497 - Thatched Cottage	Grade II	0.9 miles
4 1260476 - Bramall Hall	Grade I	0.9 miles
5 1241494 - Stocks In Quadrangle Of Bramall Hall	Grade II	0.9 miles
6 1393514 - War Memorial, Entrance Gates, Wall And Railings In Memorial Gardens	Grade II	1.0 miles
7 1117339 - West Lodge	Grade II	1.1 miles
8 1242520 - Beech House, Adjoining Coach House And Front Railings	Grade II	1.2 miles
9 1260001 - Church Of St Thomas	Grade II	1.2 miles
10 1242497 - Lychgate At Church Of St Thomas	Grade II	1.2 miles

Powered by sprift Know any property instantly

Local Area

Masts & Pylons

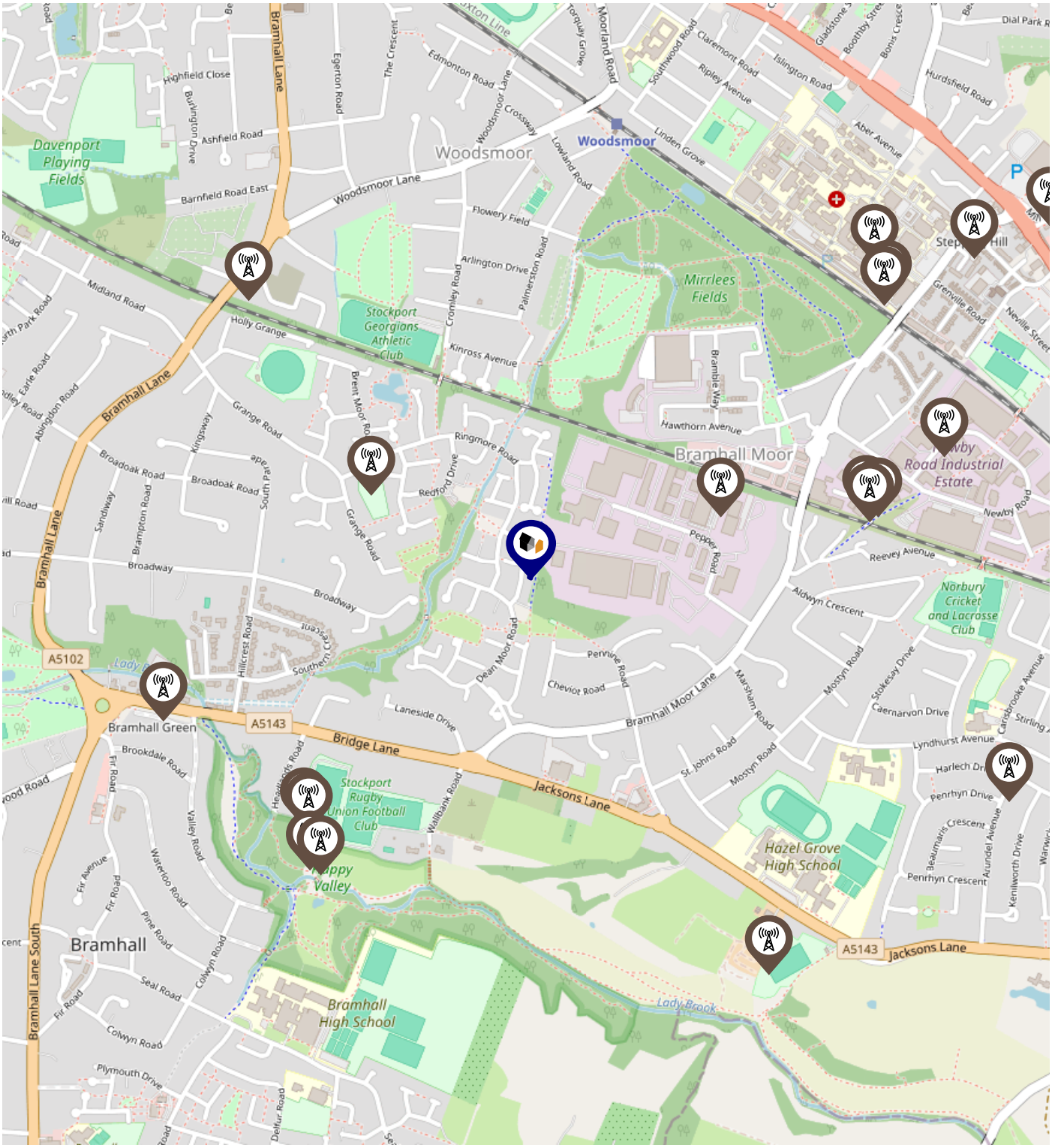

Key:

- Power Pylons
- Communication Masts

Powered by sprift Know any property instantly

Local Area
Road Noise

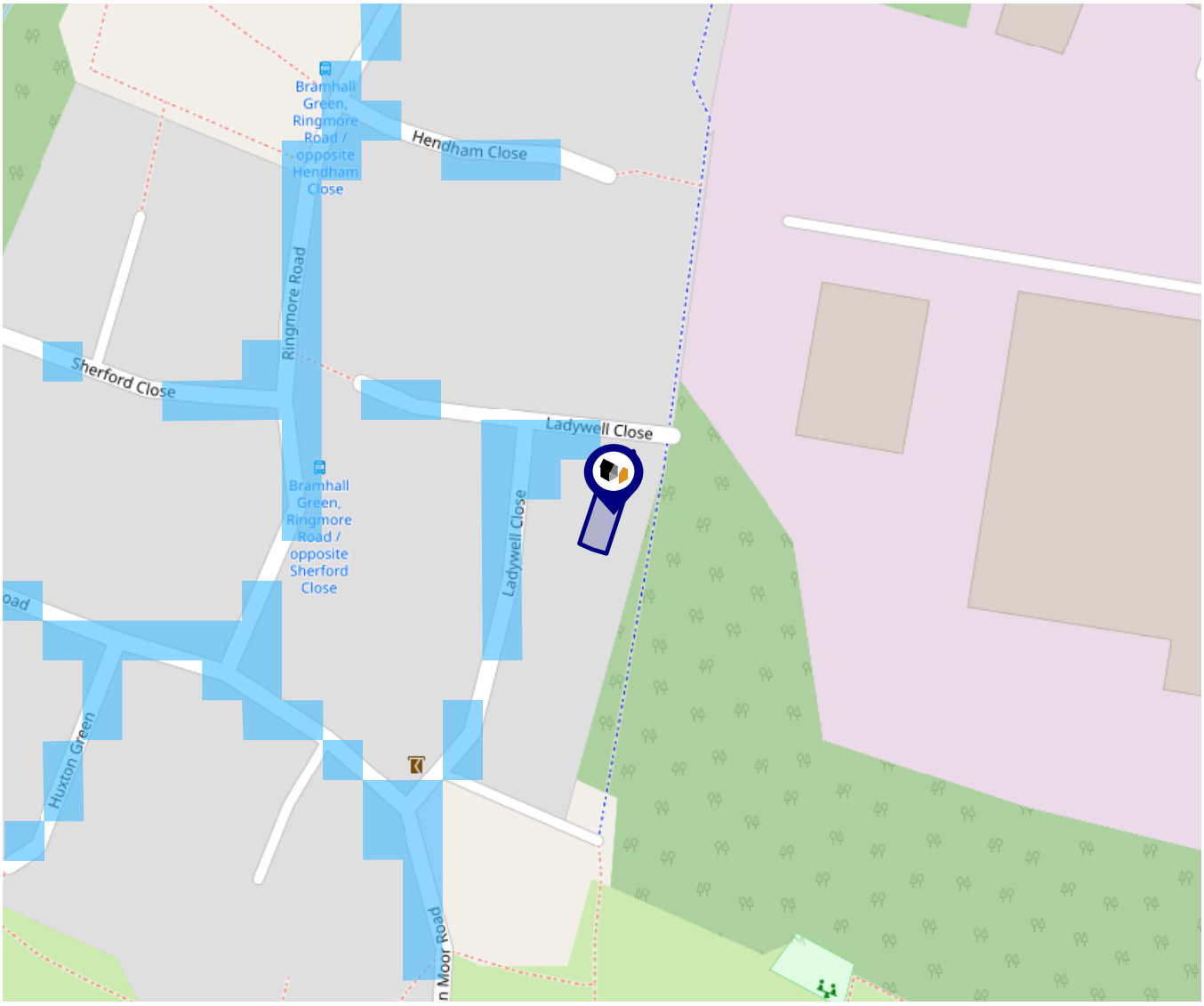

The data indicates the level of noise according to strategic noise sources across all traffic routes. This indicates a 25 house annual average noise level with separate weightings for the evening and the night periods.

- 75.0+ dB
- 70.0-74.9 dB
- 65.0-69.9 dB
- 60.0-64.9 dB
- 55.0-59.9 dB

Powered by sprift Know any property instantly

Environment

Soils & Clay

LAWLER & Co.
SALES AND LETTINGS

Ground Composition for this Address (Surrounding square kilometer zone around property)

Carbon Content:	VARIABLE(LOW)	**Soil Texture:**	LOAM TO CLAYEY LOAM
Parent Material Grain:	MIXED (ARGILLIC-RUDACEOUS)	**Soil Depth:**	DEEP
Soil Group:	MEDIUM TO LIGHT(SILTY) TO HEAVY		

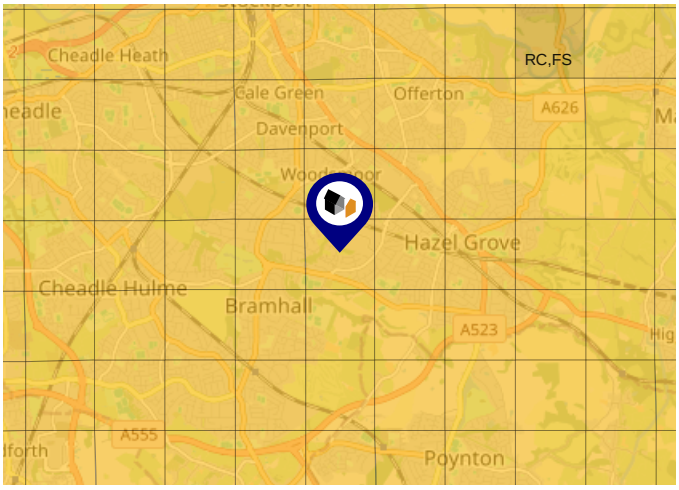

Primary Classifications (Most Common Clay Types)

C/M	Claystone / Mudstone
FPC,S	Floodplain Clay, Sand / Gravel
FC,S	Fluvial Clays & Silts
FC,S,G	Fluvial Clays, Silts, Sands & Gravel
PM/EC	Prequaternary Marine / Estuarine Clay / Silt
QM/EC	Quaternary Marine / Estuarine Clay / Silt
RC	Residual Clay
RC/LL	Residual Clay & Loamy Loess
RC,S	River Clay & Silt
RC,FS	Riverine Clay & Floodplain Sands and Gravel
RC,FL	Riverine Clay & Fluvial Sands and Gravel
TC	Terrace Clay
TC/LL	Terrace Clay & Loamy Loess

Powered by sprift
Know any property instantly

Area

Transport (National)

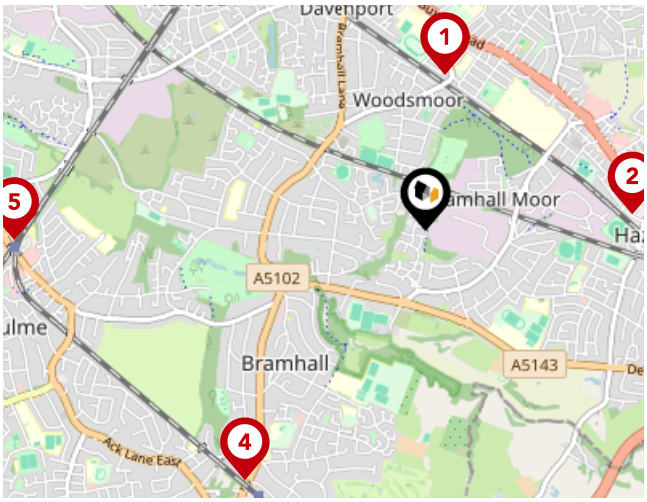

National Rail Stations

Pin	Name	Distance
1	Woodsmoor Rail Station	0.69 miles
2	Hazel Grove Rail Station	0.92 miles
3	Davenport Rail Station	1.05 miles
4	Bramhall Rail Station	1.35 miles
5	Cheadle Hulme Rail Station	1.81 miles

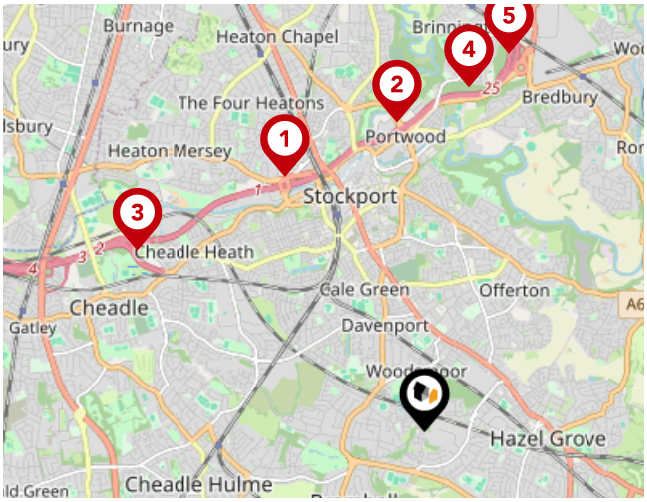

Trunk Roads/Motorways

Pin	Name	Distance
1	M60 J1	2.56 miles
2	M60 J27	2.73 miles
3	M60 J2	3 miles
4	M60 J26	3.06 miles
5	M60 J25	3.42 miles

Airports/Helipads

Pin	Name	Distance
1	Manchester Airport	5.39 miles

Powered by sprift Know any property instantly

Area

Transport (Local)

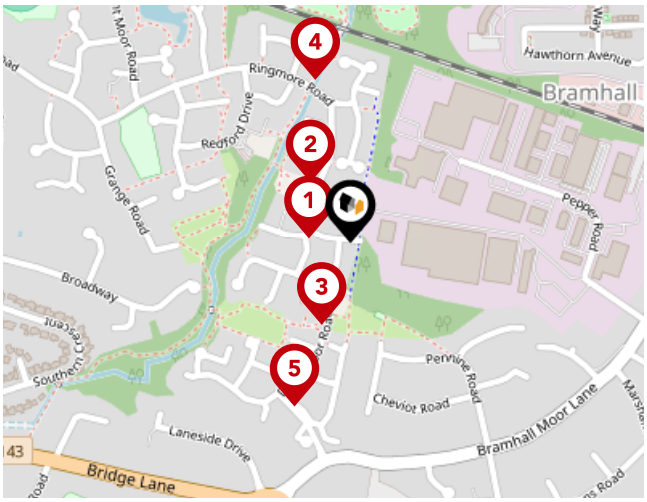

Bus Stops/Stations

Pin	Name	Distance
1	Sherford Close	0.04 miles
2	Hendham Close	0.08 miles
3	Denbury Green	0.09 miles
4	Hexworth Walk	0.18 miles
5	Langston Green	0.19 miles

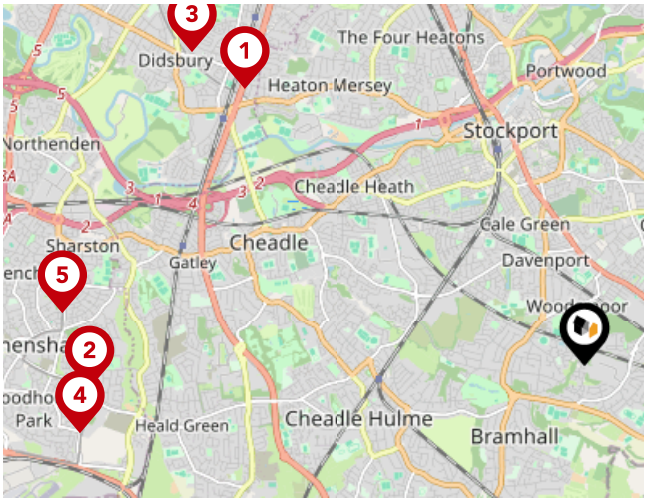

Local Connections

Pin	Name	Distance
1	East Didsbury (Manchester Metrolink)	3.88 miles
2	Peel Hall (Manchester Metrolink)	4.37 miles
3	Didsbury Village (Manchester Metrolink)	4.44 miles
4	Shadowmoss (Manchester Metrolink)	4.49 miles
5	Crossacres (Manchester Metrolink)	4.63 miles

Ferry Terminals

Pin	Name	Distance
1	Liverpool Pier Head Ferry Terminal	35.16 miles

Powered by sprift Know any property instantly

About Us

Lawler & Co | Hazel Grove

Lawler & Co. are a bespoke independent estate agency established in 2014 with prominent branches located in Marple, Hazel Grove, Hyde & Poynton.

Lawler & Co provide a fresh approach to buying and selling property with modern, proactive marketing techniques including 360 degree virtual tours as standard, great social media coverage, traditional relationship building with clients to ensure we know what each one is looking for plus accompanied viewings with our experienced sales team. Combined with a strong emphasis on customer service as verified by our customer reviews.

We provide a fresh approach to buying and selling property in Marple, Hazel Grove, Hyde, Poynton and the surrounding areas including Marple Bridge, Mellor, Strines, Disley, High Lane, Compstall, Romiley, Hazel Grove, Offerton, Tameside, Denton, Adlington and Mile End.

If you are

Powered by sprift
Know any property instantly

Testimonials

LAWLER & Co.
SALES AND LETTINGS

Testimonial 1

Everyone has been amazing in my journey from viewing to purchasing my property. They were always offering helpful suggestions and quick to reply to emails or calls. Thank you for your dedication and care.

Testimonial 2

We just bought our first home through Lawler & Co and had a very positive experience. The team was incredibly helpful and informative. Lucy was always quick to respond to our questions, arrange viewings, and kept us updated at every stage. Overall, a great experience — highly recommend!

Testimonial 3

Amazing , helpful and patient.. three words of many to describe the fantastic team at Lawler and co. We honestly couldn't have done it without there incredible staff, especially Sophie . Thank you again for making this all possible!

Testimonial 4

Lawlers have been absolutely professional and unendingly kind and helpful during the sale of my Mother's house. They deal with all queries promptly and efficiently. We could not recommend them highly enough.

/LawlerandCo/

/lawlerandco

/lawlercosalesandlettings/

Agent
Disclaimer

LAWLER & Co.
SALES AND LETTINGS

Important - Please Read

These particulars do not constitute any part of an offer or contract. All statements in these details are made without liability on the part of Lawler & Co | Hazel Grove or the seller.

They should not be relied upon as a statement or representation of fact and, although believed to be correct, are not guaranteed and form no part of an offer or contract. Any intending buyers must satisfy themselves as to their correctness.

Please note that all appliances and heating systems are not tested by Lawler & Co | Hazel Grove and therefore no warranties can be given as to their good working order.

Powered by sprift
Know any property instantly

Data Quality

We are committed to comprehensive property data being made available upfront to make the home buying and selling process quicker, easier and cheaper. This is why we have partnered with Sprift, the UK's leading supplier of property-specific data.

Powered by sprift
Know any property instantly

Contains public sector information licensed under the Open Government License v3.0

The information contained within this report is for general information purposes only.

Sprift Technologies Ltd aggregate this data from a wide variety of sources and while we endeavour to keep the information up to date and correct, we make no representations or warranties of any kind, express or implied, about the completeness, accuracy, reliability, of the information or related graphics contained within this report for any purpose.

Any reliance you place on such information is therefore strictly at your own risk. In no event will we be liable for any loss or damage including without limitation, indirect or consequential loss or damage, or any loss or damage whatsoever arising from loss of data or profits arising out of, or in connection with, the use of this report.

Lawler & Co | Hazel Grove

128 London Road Hazel Grove Stockport
SK7 4DJ
0161 300 7144
hazelgrove@lawlerandcompany.co.uk
www.lawlerandcompany.co.uk/

Ordnance Survey

Land Registry

Environment Agency

Historic England

Office for National Statistics

Ofcom

Royal Mail